



# Lower Thames Crossing

## 4.1 Statement of Reasons

### (Tracked changes version)

APFP Regulation 5(2)(h)

Infrastructure Planning (Applications:  
Prescribed Forms and Procedure)  
Regulations 2009

Volume 4

**DATE: December 2022**

Planning Inspectorate Scheme Ref: TR010032  
Application Document Ref: TR010032/APP/4.1

**VERSION: 2.0**

## Revision History

Version	Date	Submitted at
1.0	31 October 2022	DCO Application
2.0	19 December 2022	Response to advice provided under section 51 of the Planning Act 2008 by the Planning Inspectorate

# Lower Thames Crossing

## 4.1 Statement of Reasons

### List of contents

### Page number

<b>1</b>	<b>Introduction .....</b>	<b>1</b>
1.1	Executive Summary .....	1
1.2	The Project.....	3
1.3	Compulsory acquisition .....	3
1.4	Land interests .....	3
1.5	The case for compulsory acquisition .....	4
1.6	Human rights.....	4
1.7	Special considerations .....	5
1.8	Compliance with statutory requirements and policy guidance.....	5
<b>2</b>	<b>The Project.....</b>	<b>6</b>
2.1	Description of the Project.....	6
2.2	Case for the Project .....	8
2.3	The authorised works.....	9
2.4	Alternatives and flexibility.....	13
<b>3</b>	<b>Compulsory acquisition .....</b>	<b>14</b>
3.1	Scope of compulsory acquisition powers sought with reference to the draft DCO .....	14
3.2	Main compulsory acquisition powers .....	15
3.3	Other compulsory acquisition powers .....	15
3.4	Temporary possession powers .....	16
3.5	Other rights and powers.....	18
3.6	Conclusion .....	18
<b>4</b>	<b>Land Interests.....</b>	<b>19</b>
4.1	The extent of the land subject to powers.....	19
4.2	Location .....	19
4.3	Existing land use and character .....	20
4.4	Identifying persons with an interest in the land .....	25
4.5	Category 1 and 2 persons.....	25

**Commented [WT1]:** Page numbers in this 'Tracked changes version' are different from those listed.  
Annex B Schedule of Negotiations - Page 645

4.6	Category 3 persons who may fall under section 10 of the Compulsory Purchase Act 1965 (CPA 1965) and/or section 152(3) of the Planning Act 2008 .....	25
4.7	Assessment of Category 3 persons which fall under Part I of the Land Compensation Act 1973 (LCA 1973) .....	26
4.8	Non-contact referencing .....	26
4.9	Contact referencing .....	27
4.10	Negotiation to acquire by agreement .....	27
4.11	Utility Works .....	31
<b>5</b>	<b>The Case for Compulsory Acquisition .....</b>	<b>36</b>
5.1	Introduction .....	36
5.2	The statutory conditions and Compulsory Acquisition guidance .....	36
5.3	Need for the land and the purposes for which compulsory acquisition powers are sought .....	37
5.4	Tunnel zone of protection and exclusion zone .....	40
5.5	Compounds .....	41
5.6	Stockpiling excavated material .....	42
5.7	Utility works .....	42
5.8	Environmental mitigation .....	43
5.9	Nitrogen deposition compensation .....	43
5.10	Walkers, cyclists and horse riders .....	45
5.11	Recreational sites .....	45
5.12	Compelling case in the public interest .....	46
5.13	Consideration of alternatives .....	48
5.14	Location and route options reappraisals .....	54
5.15	Reasonable prospect of funding .....	55
5.16	Acquisition by agreement .....	56
5.17	Conclusions .....	56
<b>6</b>	<b>Human Rights .....</b>	<b>58</b>
6.1	The protected rights .....	58
6.2	Consideration of duties under the Equality Act 2010 .....	60
6.3	Residential properties .....	60
6.4	Travellers .....	62
6.5	Fair compensation .....	63
6.6	Conclusions .....	63
<b>7</b>	<b>Special considerations .....</b>	<b>64</b>
7.1	Crown Land .....	64



---

7.2	Special category land forming part of a common, open space, fuel or field garden allotment .....	65
7.3	National Trust ‘inalienable’ land .....	86
7.4	Statutory undertaker land.....	86
7.5	Other consents.....	88
<b>8</b>	<b>Conclusions.....</b>	<b>91</b>
8.1	Overview .....	91
	<b>Appendix 1 Statutory undertaker land.....</b>	<b>92</b>
	<b>Annex A Schedule of Works - details of the purpose for which compulsory acquisition and temporary possession powers are sought.....</b>	<b>119</b>
	<b>Annex B Schedule of Negotiations - progress of negotiations with parties affected by compulsory acquisition and temporary possession powers .....</b>	<b>879</b>
	<b>Annex C Land Referencing Methodology</b> submitted separately	

### List of plates

	<b>Page number</b>
Plate 2.1 Lower Thames Crossing route.....	7
Plate 4.1 Lower Thames Crossing Character Areas.....	24
Plate 5.1 Illustrative cross-section showing the zone of protection and exclusion zone ....	41
Plate 5.2 The six potential route corridors investigated in the 2009 DfT study .....	50
Plate 5.3 Shortlisted routes presented at the 2016 non-statutory consultation .....	53
Plate 5.4 The preferred route announced in April 2017 .....	54

### List of tables

	<b>Page number</b>
Table 2.1 Summary of how the key benefits of the Project support the Scheme Objectives .....	8
Table 4.1 Unknown Ownership within the Order Limits relevant to Permanent Acquisition .....	28
Table 6.1 Requirement for demolition of residential properties.....	60
Table 7.1 Number of Crown land plots resulting from Category 1 and Category 2 interests .....	65
Table 7.2 Overview of applicability of sections 131(4), (4A), (4B) and (5) .....	67
Table 7.3 Further information on sites caught by section 131 of the 2008 Act .....	68
Table 7.4 Application of section 131(4) of the 2008 Act (Provision of replacement land) ..	70
Table 7.5 Application of section 131(5) of the 2008 Act (No replacement land) .....	72
Table 7.6 Overview of applicability of sections 132(3), (4), (4A), (4B) and (5).....	73
Table 7.7 Further information on sites caught by section 132 of the 2008 Act .....	74
Table 7.8 Application of section 132(3) of the 2008 Act.....	77
Table 7.9 Application of section 132(4) of the 2008 Act (provision of replacement land)...	82
App Table 1.1 .....	92

# 1 Introduction

## 1.1 Executive Summary

- 1.1.1 This Statement of Reasons (“the Statement”) relates to the A122 Lower Thames Crossing (the Project) and has been submitted by National Highways (the Applicant) to the Planning Inspectorate acting on behalf of the Secretary of State for Transport. It relates to an application for a development consent order (DCO) to permit and enable implementation of the Project made under section 37 of the Planning Act 2008 (as amended) (the 2008 Act).
- 1.1.2 This Statement has been prepared in accordance with the requirements of section 37(3)(d) of the 2008 Act and regulation 5(2)(h) of the Infrastructure Planning (Applications: Prescribed Forms and Procedure) Regulations 2009 and the Department for Levelling Up, Housing & Communities guidance, Planning Act 2008: Guidance related to procedures for compulsory acquisition (the Guidance). The Application seeks development consent for the Project including the making of the proposed A122 (Lower Thames Crossing) Development Consent Order, which would confer the powers sought.
- 1.1.3 This Statement is part of a suite of application documents, which are listed in the Introduction to the Application (Application Document 1.3). These documents inform this Statement and should be read alongside it. This Statement has been submitted because the draft DCO (Application Document 3.1) includes powers to:
- compulsorily acquire land;
  - create new rights over land; and
  - extinguish or override existing rights over land,
  - for the purposes of the Project.
- 1.1.4 The DCO application is being made to secure the requisite powers to construct, operate, protect and maintain the Project; a nationally significant infrastructure project for which there is a pressing national need. Those powers are set out in the draft DCO (Application Document 3.1) s42 of the 2008 Act, the APFP regulations and Environmental Impact Assessment (EIA) regulations.
- 1.1.5 As well as operational land already within its ownership, the Applicant has acquired land at the A13 junction and 16 out of the 30 residential properties within the Order Limits. The Applicant is progressing voluntary agreement discussions with landowners within the Order Limits and remains willing to progress voluntary discussions with any party with an interest in land within the Order Limits. As recognised by the Guidance, given the scale of this long linear scheme, it would not be possible within a reasonable timescale to secure by agreement all the interests in land required for the Project and to remove any rights over the land required. The compulsory acquisition powers sought in the draft DCO (Application Document 3.1) are therefore needed to secure the interests which are required for the project within the Order Limits and to ensure that any third-party rights affecting it are extinguished or overridden pursuant to

the draft DCO (Application Document 3.1), ensuring that the Project can be constructed, protected, maintained and operated.

- 1.1.6 The Applicant considers that there is a compelling case in the public interest for the making of the draft DCO (Application Document 3.1) and the inclusion of powers of compulsory acquisition to secure the land and property interests required to enable the Project to be carried out. The purpose of this Statement is to explain why that is so.
- 1.1.7 In accordance with the requirements of the Infrastructure Planning (Applications: Prescribed Forms and Procedure) Regulations 2009 and the Guidance, the Applicant has provided the following documents relating to the compulsory acquisition powers sought as part of the DCO application:
- a. this Statement of Reasons and annexes
  - b. the Funding Statement (Application Document 4.3) to explain how the proposals contained in the draft DCO (Application Document 3.1) for compulsory acquisition would be funded
  - c. the Land Plans (Application Document 2.2) which show the land which would be acquired, subject to temporary possession or subject to temporary possession with the permanent acquisition of rights; the Crown Land Plans (Application Document 2.3) and the Special Category Land Plans (Application Document 2.4) which set out proposed replacement land; and
  - d. the Book of Reference (Application Document 4.2)

## 1.2 The Project

- 1.2.1 The Project is a Nationally Significant Infrastructure Project (NSIP) within sections 14(1)(h) and 22(1)(a) of the Planning Act 2008.
- 1.2.2 The Project comprises of the construction of a new highway which will be built wholly in England and will be operated and managed by the Applicant. The Project also involves a number of utility works and diversions, including the installation of electric lines under section 16 of the 2008 Act and the construction of gas transporter pipe-lines under section 20 of that Act. A more detailed description of the Scheme can be found in Chapter 2: The Scheme of the Environmental Statement (ES) (Application Document: 6.1).

## 1.3 Compulsory acquisition

- 1.3.1 In its DCO application for the Project, the Applicant seeks compulsory acquisition and temporary possession powers in respect of certain land interests. A detailed description of the extent and nature of the powers sought is set out by reference to the DCO application documents in Chapter 3 of this Statement.

## 1.4 Land interests

- 1.4.1 The extent of the land interests affected by the compulsory acquisition and temporary possession powers sought by the Applicant is described in Chapter 4 of this Statement.
- 1.4.2 The Applicant has carried out diligent inquiry, as set out in the APFP Regulations and the Compulsory Acquisition (CA) Guidance, to identify all the persons with an interest in the Land (the land shown on the Land Plans (Application Document 2.2) and the persons with a potential claim for compensation as a result of the Scheme. These persons have been consulted pursuant to section 42 of the 2008 Act. The categories of persons identified and the methods used to identify them are described in Chapter 4 of this Statement by reference to the categories in the Book of Reference (Application Document 4.2).
- 1.4.3 The Applicant has entered into negotiations to acquire other parties' interests voluntarily where expressions of interest have been received. In cases where there are no active negotiations, the Applicant has written to those with relevant interests outlining its intention to secure voluntary agreements where practicable.
- 1.4.4 At the time of writing, it has not been possible to secure all of the land and rights required by agreement. The Guidance acknowledges that where proposals would entail the compulsory acquisition of many separate plots of land (such as for long, linear Projects) it may not always be practicable to acquire by agreement each plot of land. Where this is the case it is reasonable to include provision authorising compulsory acquisition covering all the land required at the outset. The current position on these negotiations is set out in Annex B of this Statement. The Applicant is satisfied that the acquisition of all land interests identified for permanent acquisition is necessary to enable the Project to proceed.

- 1.4.5 There are 4,204 plots of land required for the Project, these are illustrated on the Land Plans (Application Document 2.2). Of these:
- a. 723 plots are owned by or on behalf of the Applicant
  - b. 1,218 plots are owned by landowners with whom the Applicant is in regular contact either directly or via their agent
  - c. 1,817 plots are owned by councils with whom the Project engages on a regular basis
- 1.4.6 In total these 3,758 plots represent 90% of the land (by area) within the Order Limits.
- 1.4.7 The Applicant is in active discussions with various parties to agree Statements of Common Ground (SoCG).
- 1.4.8 The Applicant owns plots which are subject to the rights of others which are incompatible with the construction and operation of the Project. To ensure that any such rights could be removed (and the persons benefitting from them are compensated for such removal) compulsory powers are also sought over almost all land already owned by the Applicant.

## 1.5 The case for compulsory acquisition

- 1.5.1 This Statement sets out the reasons for the inclusion of compulsory acquisition powers within the draft DCO (Application Document: 3.1). It explains it is necessary to include compulsory acquisition powers within the DCO so that the Applicant can acquire the land interests required for the construction, operation, protection and maintenance of the Project. It also explains why powers of compulsory acquisition are necessary to enable the Applicant to use land temporarily and acquire, suspend, interfere with or extinguish rights over land. This is in order to construct and maintain the Project in a way that is both proportionate and in the public interest by reducing environmental impacts, minimising the cost to the Applicant (and hence the public purse) and mitigating the impact on affected land interests. This compelling case is evidenced further in the wider documentation that accompanies the application.
- 1.5.2 The powers of compulsory acquisition and temporary possession sought in the application are necessary, proportionate and justified. The powers sought are in accordance with all relevant statutory and policy guidance.
- There is a compelling case in the public interest for the compulsory acquisition and temporary possession powers sought as set out in Chapter 5 of this Statement. The conclusion of this Statement is that the grant of the compulsory powers requested would be lawful under all applicable legal regimes.

## 1.6 Human rights

- 1.6.1 In preparing the draft DCO (Application Document 3.1), the Applicant has had regard to the European Convention on Human Rights, and the Human Rights Act 1998. Chapter 6 of this Statement considers how the Project complies with this legislation notwithstanding any infringement of private rights of those whose interests in the land may be affected by the exercise of powers of compulsory acquisition and temporary possession.

## 1.7 Special considerations

- 1.7.1 In Chapter 7 of this Statement, the Applicant has identified all special category land which is affected by the compulsory acquisition powers sought in the draft DCO (Application Document 3.1). The Applicant has engaged with the persons responsible for the relevant special category land and with a view to avoiding the need for special parliamentary procedures in accordance with the relevant sections of the Planning Act 2008 (sections 130 to 132).
- 1.7.2 The Applicant has also engaged with the relevant Crown bodies who hold land or have rights in land in line with the provisions of sections 135(1) and (2) of the 2008 Act.
- 1.7.3 The Applicant has further considered what other consents are required to enable the Project to proceed and has set out how these will be secured. These are detailed in Consents and Agreements Position Statement (Application Document 3.3 Appendix A).

## 1.8 Compliance with statutory requirements and policy guidance

- 1.8.1 This document has been prepared in accordance with the requirements of Regulation 5(2)(h) of the Infrastructure Planning (Applications: Prescribed Forms and Procedure) Regulations 2009 (as amended) (the APFP Regulations), and the 'Planning Act 2008: Guidance related to procedures for the compulsory acquisition of land' (DCLG, September 2013) (the Compulsory Acquisition guidance).
- 1.8.2 This Statement should be read alongside the other DCO application documents that relate to the compulsory acquisition powers sought by the Applicant including, but not limited to, the following:
- a. Draft DCO (Application Document 3.1)
  - b. Explanatory Memorandum (Application Document 3.2)
  - c. Book of Reference (Application Document 4.2)
  - d. Land Plans (Application Document 2.2)
  - e. Works Plans (Application Document 2.6)
  - f. Special Category Land Plans (Application Document 2.4)
  - g. Crown Land Plans (Application Document 2.3)
  - h. Funding Statement (Application Document 4.3)
  - i. Need for the Project (Application Document 7.1)
  - j. Introduction to the Application (Application Document 1.3)
  - k. Consents and Agreements Position Statement (Application Document 3.3)
  - l. National Policy Statement for National Network (NPSNN) Accordance Table (forming part of the Planning Statement) (Application Document 7.2)

## 2 The Project

### 2.1 Description of the Project

- 2.1.1 The A122 Lower Thames Crossing (the Project) would provide a connection between the A2 and M2 in Kent and the M25 south of junction 29, crossing under the River Thames through a tunnel. The Project route is presented in Plate 2.1.
- 2.1.2 The A122 would be approximately 23km long, 4.25km of which would be in tunnel. On the south side of the River Thames, the Project route would link the tunnel to the A2 and M2. On the north side, it would link to the A13, M25 junction 29 and the M25 south of junction 29. The tunnel portals would be located to the east of the village of Chalk on the south of the River Thames and to the west of East Tilbury on the north side.
- 2.1.3 Junctions are proposed at the following locations:
- a. New junction with the A2 to the south-east of Gravesend
  - b. Modified junction with the A13/A1089 in Thurrock
  - c. New junction with the M25 between junctions 29 and 30
- 2.1.4 The Project route would be three lanes in both directions, except for:
- a. link roads
  - b. stretches of the carriageway through junctions
  - c. the southbound carriageway from the M25 to the junction with the A13/A1089, which would be two lanes
- 2.1.5 In common with most A-roads, the A122 would operate with no hard shoulder but would feature a 1m hard strip on either side of the carriageway. It would also feature technology including stopped vehicle and incident detection, lane control, variable speed limits and electronic signage and signalling. The A122 design outside the tunnel would include emergency areas. The tunnel would include a range of enhanced systems and response measures instead of emergency areas.
- 2.1.6 The A122 would be classified as an 'all-purpose trunk road' with green signs. For safety reasons, walkers, cyclists, horse riders and slow-moving vehicles would be prohibited from using it.
- 2.1.7 The Project would include adjustment to a number of local roads. There would also be changes to a number of Public Rights of Way, used by walkers, cyclists and horse riders. Construction of the Project would also require the installation and diversion of a number of utilities, including gas pipelines, overhead electricity powerlines and underground electricity cables, as well as water supplies and telecommunications assets and associated infrastructure.
- 2.1.8 The Project has been developed to avoid or minimise significant effects on the environment. The measures adopted include landscaping, noise mitigation, green bridges, floodplain compensation, new areas of ecological habitat and two new parks.



2.1.9 A more detailed description of the Scheme can be found in Chapter 2: The Scheme of the ES (Application Document 6.1).

**Plate 2.1 Lower Thames Crossing route**



## 2.2 Case for the Project

- 2.2.1 The Dartford Crossing is the only road crossing of the River Thames east of London. The high level of traffic demand wanting to use this crossing significantly outstrips the road space supply. The road space is also challenged by outdated design and piecemeal improvement works which led to vehicle restrictions and sub-optimal configurations to exacerbate matters. Despite the challenged road space, the road users have no choice but to continue to use the Dartford Crossing because of the lack of alternative routes.
- 2.2.2 Congestion, delays and poor journey time reliability at the Dartford Crossing and on surrounding roads are major impediments to economic growth in the South East of England. The River Thames acts as a barrier between Kent, Thurrock and Essex and affects the ability to build strong connections between these communities.
- 2.2.3 As a result of these ongoing issues, slow-moving and queuing traffic on both the local highway network and SRN approaches to the Dartford Crossing also impact the environment and surrounding communities through high levels of noise and air pollution.
- 2.2.4 Further details of the existing issues that give rise to the case for change are set out in the Need for the Project (Application Document 7.1). The issues form the basis for the identification of the Project Objectives.
- 2.2.5 Table 2.1 provides a summary of how the key benefits of the Project support the Scheme Objectives. Further details of the key benefits are set out in the Need for the Project (Application Document 7.1).

**Table 2.1 Summary of how the key benefits of the Project support the Scheme Objectives**

What the Project would achieve	
Transport	The Project would provide additional road capacity and river crossing east of London, significantly improving road space supply to serve the traffic demand.
	The additional road space would not be challenged by design limitations (e.g. no sub-optimal junction layout, no need for escorting, no wind related concerns, etc.).
	An additional crossing would provide an alternative crossing option across the river east of London and a more resilient road network in the Lower Thames area.
	The Project would significantly reduce traffic congestion at the Dartford Crossing.
	Many journeys on both sides of the river, as well as those that cross the river, would be quicker.
	The Project would follow the latest safety standards and would decrease the accident rate.
	Cross-river journey time reliability would be improved, with less frequent delays and uncertainty.
	The Project would be significantly beneficial to the business transport users wishing to cross the River Thames east of London.

What the Project would achieve	
Communities and environment	Improved cross-river local trips to community by way of an additional crossing and less congested Dartford Crossing.
	Enhanced connectivity and facilities for walkers, cyclists and horse riders
	Reduced congestion in Dartford area would decrease noise and air pollution.
	The Project would leave a positive legacy of green infrastructure and improved biodiversity.
	Improved access to local jobs and upskilling opportunities for local communities.
Economic	Faster and more reliable journeys and improved accessibility would boost the productivity of businesses in the Lower Thames area and wider region.
	Enhanced connectivity and cross-river economic opportunities would further stimulate competition, boosting employment and increasing inward investment locally and regionally.
	Benefits would be greatest for high value businesses, but also significant for the local area's lower value transport and construction sectors.
	Quicker, more reliable access to key markets, resources and labour for the region's ports.
	The Project would provide value for money.

## 2.3 The authorised works

2.3.1 In order to deliver the Project, it will be necessary to carry out the following works comprising:

### Junction modifications

2.3.2 Alterations would be required to both the M25 at the northern limits of the route and on the A2 at the southern end. The existing A13/A1089 junction would also require modifications to connect to the Project route.

### Vertical alignment

2.3.3 The new A122 would be at varying heights along the route, with approximately 80% in a cutting, false cutting or tunnel. The A2 would remain at its current level, with the junction between the A2 and the A122 requiring some link roads at or below ground level, on embankments and structures such as bridges. As it approaches the southern tunnel portal, the A122 would be at ground level before descending into a deep cutting. To the north of the River Thames, the A122 would be lowered as much as practicable to reduce its impact on the landscape. Where the road crosses the Tilbury floodplain, railway lines, and the Mardyke floodplain, it would be elevated.

### Local roads

2.3.4 The Project would include adjustment to a number of local roads. Most existing local roads affected by the Project route would be reconnected or designed to provide alternative provision. In most locations, the affected local roads would cross over the Project route.

## Tunnel

- 2.3.5 It is currently proposed that two tunnel boring machines (TBMs) would be used to construct the tunnel, one for each bore.
- 2.3.6 Emergency access and vehicle turn-around facilities would be provided at the tunnel portals. Cross-passages providing a connection between the two tunnels would be provided for emergency incident response and tunnel user evacuation. Tunnel portal structures would accommodate service buildings for control operations, mechanical and electrical equipment, drainage and maintenance operations.

## Highway structures

- 2.3.7 Approximately 50 new highway crossings would be required, comprising road bridges, underpasses, green bridges and footbridges. In addition, widening and other modification of existing highway crossings would be required.

## Highway drainage

- 2.3.8 South of the River Thames, the highway drainage system would discharge into vegetated drainage comprising infiltration basins with lined sediment forebays, ditches and swales. The intention is that these would outfall from the drainage systems to ground.
- 2.3.9 North of the River Thames, the highway drainage system would discharge into vegetated drainage comprising wetland-type retention ponds with sediment forebays, ditches and swales within an infiltration basin at the A13 junction. Existing dry retention ponds located along the M25 would be upgraded to wetland-type retention ponds with sediment forebays. The outfall from these ponds would discharge into watercourses and ditches.

## Safety and security

- 2.3.10 The Project route would include the following:
- a. Modern safety measures and construction standards with technology to manage traffic and provide better information to drivers
  - b. Variable Message Signs to display variable speed limits, travel information, hazard warnings and both advisory and mandatory signage to drivers
  - c. CCTV cameras and detection equipment to monitor and manage network usage, for alerting and investigating incidents (e.g. stopped vehicles); for maintenance and asset protection; and for detection of crime
  - d. Above-ground traffic detection to control automatic traffic management systems (e.g. variable speed limits) and to collect data on traffic flows
  - e. Free-flow road user charging infrastructure
  - f. Equipment within the tunnel to monitor and control the tunnel environment during normal and emergency operations

### Road User charging

- 2.3.11 In December 2014, the Government stated in the National Policy Statement for National Networks (NPSNN) (Department for Transport, 2014) that the *'Government will consider tolling as a means of funding new road capacity on the SRN. River and estuarial crossings will normally be funded by tolls or road user charges'*.
- 2.3.12 To align with NPSNN policy and to help the Project meet the Scheme Objectives, it is proposed that road user charges would be levied in line with the Dartford Crossing. Vehicles would be charged for using the new tunnel.

### Walkers, cyclists and horse riders

- 2.3.13 Where the Project affects existing Public Rights of Way, these would be reinstated with provision of under- or overbridges, or a suitable alternative provision would be made. The Project proposes a number of new, diverted, upgraded and reinstated routes for walkers, cyclists and horse riders.

### Environmental design

- 2.3.14 The Project has been developed to avoid or minimise significant effects on the environment, and during the design process further measures have been incorporated to mitigate adverse impacts that would arise and that cannot be avoided. Some of the measures adopted include landscaping, noise mitigation measures, and the provision of green infrastructure along the Project route, including a number of green bridges. The Project would create a number of new areas of ecological habitat, providing mitigation or compensation for the impacts on existing areas. Two new parks would be created including Tilbury Fields to the west of the northern tunnel portal, and Chalk Park, to the south of the River Thames.

### Construction compounds and utility logistics hubs

- 2.3.15 While the Project is being built, construction compounds would be located along the Project route. Larger compounds would be required at the northern and southern tunnel portals to allow for tunnelling operations and materials management. Utility logistic hubs would be needed for specific utility works.

### Haulage routes and construction traffic management

- 2.3.16 Where there is no direct access from the strategic road network, suitable local roads would initially be used to access the construction worksites and compounds. Following this, temporary haul routes would be constructed off the strategic road network early in the programme where possible to access the construction worksites and compounds and further reduce usage of the local road network. In some instances, the temporary haul roads may need to connect to the existing local road network. Traffic management measures would be used to control the impacts of construction on the local and strategic road network.

### Services and utility installations and diversions

- 2.3.17 To accommodate the construction and operation of the Project, it would be necessary to install and divert multiple utilities including overhead electricity powerlines, high-pressure gas pipelines and other utility networks and their associated infrastructure including cabinets, substations and maintenance compounds. New utility connections would be installed to the compounds and to the tunnels.

### Land required

- 2.3.18 The Project would require land on a permanent basis for the road and tunnel, along with other operational infrastructure, and environmental mitigation and compensation.
- 2.3.19 On a temporary basis, land would be required for construction compounds, logistics areas and other construction activities. The utility installations and diversions, some environmental works and flood compensation requirements would require land to be taken on a temporary basis, and for permanent rights to be acquired for the operation and maintenance of any utility infrastructure, and to secure environmental works and flood compensation.
- 2.3.20 The full land requirement for the Project is shown on the Land Plans (Application Document 2.2) and set out in Annex B of this statement.
- 2.3.21 The Project would also require both permanent acquisition and temporary use of areas of special category land, which includes common land and public open space. Replacement land would be provided for some of this special category land. In other cases, in accordance with the Planning Act 2008, replacement land has not been included, for example, because it is only proposed to install and divert utilities through the land and the land would not be permanently impacted. This means that its previous use can continue once the works are finished.
- 2.3.22 Consultation with relevant landowners, occupiers and agents remains an ongoing focus through the development of the Project. Compensation for affected parties follows the statutory Compensation Code.

### Operations and maintenance

- 2.3.23 Following completion, the A122 would be part of the strategic road network. To carry out inspection, certain specified maintenance activities in the tunnel and periodic emergency exercises, a periodic full closure of the relevant tunnel(s) would be required. These would be planned to minimise disruption, and where feasible lane closures would be used instead.
- A full description of the works and associated development, referred to in the draft DCO as the 'authorised works' is set out in Schedule 1 of the draft DCO (Application Document: 3.1).

## 2.4 Alternatives and flexibility

- 2.4.1 A methodical approach was undertaken in developing options for the Project, these alternatives and modifications were consulted on and the preferred route, associated infrastructure, utility diversions and environmental compensation proposals have been chosen based on a thorough consideration of all of the relevant issues including input from affected landowners. This process is described in more detail in Chapter 5.5 Consideration of alternatives of this document, the Environmental Statement (Application Document 6.1) and Planning Statement (Application Document 7.1).
- 2.4.2 Due to the scale of the Project, the nature of the design process and the timing of the consenting process, the Applicant requires a degree of flexibility as to where certain elements of the Project will eventually be positioned within certain defined limits. These are provided for in the draft DCO (Application Document 3.1) and this flexibility has been assessed in the Environmental Statement (Application Document 6.1).
- 2.4.3 Article 6 to the draft DCO (Application Document 3.1) includes limits of deviation. The limits of deviation are designed to ensure that the development consent, if granted, includes a proportionate amount of flexibility, allowing a degree of 'deviation' from certain aspects of the consented Project as shown in certain plans and drawings – in this case the Works Plans (Application Document 2.6), Tunnel Limits of Deviation Plans (Application Document 2.15) and the Engineering Section Drawings (Application Document 2.5). These are the documents which set the constraints by reference to which the limits of deviation are subsequently defined.
- 2.4.4 Limits of deviation are necessary because development consent is being applied for whilst the Project is still at the preliminary design stage. In accordance with standard industry practice, a contractor would not be appointed to carry out the detailed design until after the DCO application has been submitted. It is therefore imperative that the consent has sufficient flexibility built in to ensure that the Project can be implemented and delivered in due course without the risk of a breach of the terms of the draft DCO (Application Document 3.1). For further information, refer to Chapter 12 of the Introduction to the Application (Application Document 1.3).
- 2.4.5 At this stage, all the Land in the Order Limits is considered to be necessary to deliver the Scheme. However, should it transpire that any part of the Land within the Order Limits is not required, for instance, as a result of the detailed design process, the Applicant would only seek to acquire that part of the Land required, and in all events, will seek to minimise the effects on land interests. Where temporary use is required the Project will only take this land for the period it is required and hand this back to the landowner at the earliest opportunity.

## 3 Compulsory acquisition

### 3.1 Scope of compulsory acquisition powers sought with reference to the draft DCO

- 3.1.1 The purpose of the compulsory acquisition powers in the DCO is to enable the Applicant to construct, operate and maintain the Project. The specific compulsory acquisition powers sought by the Applicant are set out in full in Part 5 to the draft DCO (Application Document 3.1).
- 3.1.2 Section 122 of the 2008 Act provides that an order granting development consent may include provision authorising compulsory acquisition of land. To the extent that this is sought, the decision maker (the Secretary of State) in respect of the application must be satisfied that the land is:
- required for the development
  - required to facilitate or is incidental to the development or
  - the land is replacement land which is to be given in exchange for the order
  - under Section 131 or Section 132.
- 3.1.3 In addition, section 122(3) of the Act requires the decision maker to be satisfied that there is a compelling case in the public interest for the inclusion of powers of compulsory acquisition in a DCO. The way in which the Project meets these conditions is considered in Chapter 5 of this Statement.
- 3.1.4 In addition to the powers of compulsory acquisition, section 120 of the 2008 Act provides that the DCO may make provision relating to, or to matters ancillary to the development in respect of which a DCO is sought. The matters in respect of which provision may be made includes (but is not expressly limited to) matters listed in Schedule 5 of the 2008 Act, including:
- the acquisition of land, compulsorily, or by agreement (paragraph 1);
  - the creation, suspension or extinguishment of, or interference with, interests in rights over land, compulsorily, or by agreement (paragraph 2);
  - the abrogation or modification of agreements relating to land (paragraph 3); and
  - the payment of compensation (paragraph 36).
- 3.1.5 The Applicant notes that the Guidance recognises that, for long linear schemes, the acquisition of many separate plots of land may not always be practicable by agreement. The construction period of the Project is approximately 6 years, this includes establishing 18 site compounds, 15 Utility Logistics Hubs, building new structures and making changes to existing ones (including 2 tunnels, bridges, buildings, tunnel entrances and viaducts) and the diverting of 3 gas high pressure pipelines and an overhead power line diversions that qualify as NSIPs in their own right. The complexity of these works necessitates the 8 year limit for the acquisition of land proposed in the draft DCO



(Application Document 3.1) and would also ensure the Applicant is able to identify areas of opportunity to reduce the amount of permanent acquisition land required. It would also allow General Vesting Declarations to be served based upon the actual land required once this is known, as various elements of the Project are completed, enabling a reduction in permanent land take, rather than acquiring land early. This would also ensure that public money is being spent in the most effective way possible, achieving value for money. Details are also set out in the Explanatory Memorandum (Application Document 3.2).

## 3.2 Main compulsory acquisition powers

- 3.2.1 The main powers authorising the compulsory acquisition of land, or interests in, or rights over land, are contained in Articles 25 (compulsory acquisition of land) and 28 (compulsory acquisition of rights and imposition of restrictive covenants) of the draft DCO (Application Document 3.1).
- 3.2.2 Article 28 allows rights over land to be acquired and restrictive covenants imposed instead of outright acquisition. This allows flexibility in approach by allowing the Applicant to avoid outright acquisition of the land where possible.
- 3.2.3 Table 1 of Annex A of this Statement provides a description of the land which is subject to permanent acquisition.
- 3.2.4 Table 2 of Annex A of this Statement provides a description of the land which is subject to the acquisition of rights (including the imposition of restrictive covenants) and temporary possession of land. These rights are necessary to enable the Applicant to complete works.
- 3.2.5 Table 3 of Annex A of this Statement provides a description of the land which is subject to acquisition of subsoil and restrictive covenants by plot number.
- 3.2.6 Table 4 of Annex A of this Statement provides a description of the land which is subject to acquisition of subsoil and restrictive covenants and temporary possession of land at the surface by plot number.
- 3.2.7 Table 5 of Annex A of this Statement provides the description of the land of which temporary possession would be taken and the purpose for which it is required.
- 3.2.8 Other compulsory acquisition powers are sought in the draft DCO (Application Document 3.1) (identified in paragraph 3.3 below) and these similarly relate to land and will, or may, interfere with property, rights and interests.
- 3.2.9 In addition, powers are sought in the to enable the temporary possession and use of land.
- 3.2.10 In each case, the owner of the land, or the interest or right in the land, may be entitled to compensation.

## 3.3 Other compulsory acquisition powers

- 3.3.1 The other compulsory acquisition powers sought by the Applicant in the draft DCO (Application Document 3.1) include the following.

### Article 29: private rights over land

- 3.3.2 Article 29 provides for the extinguishment of all existing private rights over land from the earlier of the date of acquisition of the land or the date on which the Applicant enters the land.
- 3.3.3 The article further provides that, where new rights are being compulsorily acquired or restrictive covenants are being imposed on land then any existing private rights or restrictive covenants which that land is subject to shall be extinguished to the extent that continuing those private rights or restrictive covenants would be inconsistent with the new right acquired or restrictive covenant imposed.
- 3.3.4 With regard to land that the Applicant may take temporary possession of under the draft DCO, Article 29 provides that all private rights over that land will be suspended and unenforceable for as long as the Applicant is in lawful possession of the land.

### Article 33: Acquisition of subsoil or airspace only

- 3.3.5 Article 33 provides that where the Applicant has, in respect of any land, powers of compulsory acquisition under Article 25 above then it may, for the same purposes for which it is authorised to acquire the whole of the land, choose instead to acquire only the subsoil underneath or the airspace over the land. Article 33 provides that where the Applicant has powers of compulsory acquisition under Article 25 then it may, for the same purposes for which it is authorised to acquire the whole of the land, choose instead to acquire only rights in, the subsoil of or the airspace over the land.

### Article 34: Rights under or over streets

- 3.3.6 Article 34 would authorise the Applicant to:
- a. enter on and appropriate so much of the subsoil underneath or airspace over any street within the limits of the draft DCO (Application Document 3.1) as may be required to provide the Project; and
  - b. use that subsoil or airspace for the purposes of carrying out the Project or any purpose ancillary to it.
- 3.3.7 Save in the case of subways or underground buildings, or to cellars or similar structures forming part of a building fronting the street, the Applicant may exercise its powers under this Article without having to acquire any part of the street or any easement or right in the street.

## 3.4 Temporary possession powers

- 3.4.1 The Applicant further seeks, in the draft DCO (Application Document 3.1), powers to take temporary possession of land to carry out and thereafter maintain the Project during the maintenance period as follows:

### **Article 35: Temporary use of land for carrying out the authorised development**

- 3.4.2 Article 35 would authorise the Applicant to take temporary possession of:
- a. the land specified in column 1 of Schedule 11 to the draft DCO (Application Document 3.1)
  - b. any other land within the limits of the draft DCO (Application Document 3.1), so long as the Applicant has not served a notice of entry or executed a General Vesting Declaration (GVD) in respect of the land
- 3.4.3 In addition to taking possession of the land Article 35 would authorise the Applicant to:
- a. remove buildings and vegetation from the land
  - b. construct temporary works (including accesses) and buildings on the land
  - c. construct any works on the land as specified in Schedule 1 to the draft DCO (Application Document 3.1).
- 3.4.4 The power to take temporary possession would be subject to time limits under this Article. The Applicant cannot remain in possession unless the owner of the land agrees:
- a. as regards to any land specified in columns 1 of Schedule 11 to the draft DCO (Application Document 3.1), for more than one year after completing that part of the Project specified in relation to that land in column 3 of Schedule 11
  - b. as regards to any other land included in the draft DCO (Application Document 3.1), for more than a year after completing the work for which temporary possession was taken (unless before the end of that period the Applicant has made a vesting declaration or served notice of entry in relation to that land)
- 3.4.5 Article 35 provides that before giving up temporary possession of any land the Applicant must remove all temporary works and restore the land to the reasonable satisfaction of the owner unless otherwise specified in Article 35 (5) of the draft DCO (Application Document 3.1).

### **Article 36: Temporary use of land for maintaining the authorised development**

- 3.4.6 This Article would allow the Applicant to construct temporary works and buildings on the land, so far as reasonably necessary for the purpose of maintaining the Project during the maintenance period. The Applicant would not be able to take temporary possession of a house, or a garden belonging to a house, or any other occupied building under this Article.

- 3.4.7 The Applicant would only be able to remain in possession of land under this Article for so long as may be reasonably necessary to carry out the maintenance of the part of the Project for which possession was taken. Before giving up possession of the land, the Applicant would be required to remove all temporary works and restore the land to the owner's reasonable satisfaction.
- 3.4.8 In this article "the maintenance period" in relation to any part of the authorised development means the period of 5 years beginning with the date on which that part of the Project is first opened for use. In relation to landscaping "the maintenance period" means such period as may be approved in a landscaping and ecology management plan pursuant to paragraph 5 of Schedule 2 to the draft DCO (Application Document 3.1).

### 3.5 Other rights and powers

- 3.5.1 If made, the draft DCO (Application Document 3.1) would also confer on the Applicant other rights and powers that may interfere with property rights and private interests, where relevant, parties having an interest in the land may be entitled to compensation on exercise of these powers. These additional powers are explained in more detail in the Explanatory Memorandum (Application Document 3.2) and include:
- a. Article 12: Temporary closure, alteration, diversion and restriction of use of streets
  - b. Article 14: Permanent stopping up of streets and private means of access
  - c. Article 19: Discharge of water
  - d. Article 20: Protective works to land and buildings
  - e. Article 21: Authority to survey and investigate the land
  - f. Article 23: Felling or lopping of trees and removal of hedgerows
  - g. Article 37: Statutory undertakers
  - h. Article 38: Apparatus and rights of statutory undertakers in stopped up streets
  - i. Article 66: Power to override easements and other rights

### 3.6 Conclusion

- 3.6.1 The Applicant considers that the powers sought in the draft DCO (Application Document 3.1) as set out in this chapter are reasonable, proportionate and necessary to deliver and thereafter maintain the Project.

## 4 Land Interests

### 4.1 The extent of the land subject to powers

- 4.1.1 The full extent of land within the Order Limits subject to powers of compulsory acquisition and required in order to enable the Applicant to construct the Project as described in Chapter 2 of this Statement is shown on the Land Plans (Application Document 2.2), Works Plans (Application Document 2.6), Crown Land Plans (Application Document 2.3) and the Special Category Land Plans (Application Document 2.4). It is further described in the Book of Reference (Application document 4.2) and in Chapter 7 Landscape and Visual of the Environmental Statement (Application Document 6.1). the Environmental Statement (Application Document 6.1). the Environmental Statement (Application Document 6.1).
- 4.1.2 The Order Limits total approximately 2,394 hectares. The approximate land use areas are as follows:
- Permanent acquisition of land: 1,487 hectares
  - Temporary possession of land and permanent acquisition of rights: 440 hectares
  - Temporary possession of land: 420 hectares
  - Permanent acquisition of subsoil and rights (including restrictive covenants): 36 hectares
  - Permanent acquisition of subsoil and rights (including restrictive covenants) and temporary possession of land at surface: 11 hectares
- 4.1.3 The purpose for which each plot of land is required is described in Annex A of this Statement.

### 4.2 Location

- 4.2.1 The Project is approximately 23km in length and located in the counties of Essex and Kent between the A2/M2 east of Gravesend, within Gravesham Borough Council and the M25 in the London Borough of Havering.
- 4.2.2 The Project location is provided on the Location Plan (Application Document 2.1).
- The Order Limits are within the administrative areas of Kent County Council, Tonbridge and Malling Borough Council, Maidstone Borough Council, Gravesham Borough Council, Essex County Council, Thurrock Council, Brentwood Borough Council, Greater London Authority and London Borough of Havering.

## 4.3 Existing land use and character

- 4.3.1 Given the length of the Project and the varied landscape through which it travels, a more detailed description of the land within the Order Limits and the surrounding area has been provided by dividing the Project into eight character areas running from south to north (i.e. from the A2 to M25) as below. Further detail is provided in the Planning Statement (Application Document 7.2).

### Shorne Woodlands

- 4.3.2 The A2, between its junction with Henhurst Road and Valley Drive through to Junction 1 of the M2, has four lanes and a hard shoulder in each direction. The High Speed 1 (HS1) railway line runs along the south of the A2 in a cutting.
- 4.3.3 The land between the villages of Thong and Shorne and to the south of the A2 forms part of the Kent Downs AONB while a Site of Special Scientific Interest (SSSI) covers much of the woodland east of Thong Village. The land north and south of the A2 is characterised by areas of native woodland. Claylane Wood, north of the A2 adjacent to the edge of Gravesend, and Shorne Woodlands, north of the A2 within Shorne Woods County Park, are both areas of ancient woodland, with smaller areas of SSSI/ancient woodland and an area of woodland planting further east.
- 4.3.4 The suburban area of Gravesend lies along the north side of the A2, west of Claylane Wood. The edge of the Gravesend urban area sits on the rural/urban divide, with the land to the east more rural in nature. South of the A2 lies Cobham Hall Registered Park and Garden.

### Chalk Sloping Farmland

- 4.3.5 The Chalk Sloping Farmland area north of the A2 is characterised largely by open farmland. The Kent Downs AONB continues north of the A2 to the east of Thong village, while Gravesham urban area is located to the west. Southern Valley Golf Course sits between Thong village and the A226, adjoining Gravesend to the west.
- 4.3.6 In addition, a number of smaller settlements are found in the surrounding area. Thong village, a designated Conservation Area, is separated by a narrow gap from the edge of Gravesend to the west which helps maintain its rural character despite its proximity to Gravesend. Shorne village, another designated Conservation Area, lies to the north of the Kent Downs AONB. Chalk, situated north of Thong village, adjoins Gravesend to the west. A church, the St Mary the Virgin (Grade II\* listed), lies beyond the village settlement to the east.
- 4.3.7 A number of registered footpaths cross this area, linking the Kent Downs AONB and surrounding settlements, including Gravesend, Chalk and Shorne. Two of these registered footpaths, NG 8 and NG 7, run through or adjacent to the Southern Valley Golf Course.

### Shorne Marshes and River Thames

- 4.3.8 Situated north of the A226, this area is characterised by flat, grazing marsh with few trees. On the south bank of the River Thames to the east of Gravesend and Chalk, lie the Thames Estuary and Marshes Ramsar site and South Thames Estuary and Marshes SSSI. These designations cover much of the marsh area and extend downstream to the east, the majority of which is also designated as a Special Protection Area (SPA).
- 4.3.9 The North Kent Railway line between Gravesend and Rochester runs through this area, immediately south of the disused Thames and Medway Canal. National Cycle Network (NCN) Route 1 runs parallel to the railway on the north side of the Thames and Medway Canal. A registered bridleway links the railway line with the southern bank of the River Thames to the west of the character area, over the Shorne Marshes. The River is approximately 1km wide in this area, bounded by marshes on both riverbanks, giving it an open character with extensive views.
- 4.3.10 Other heritage features of note on the southern bank of the River Thames are scheduled monuments including New Tavern Fort and Cliffe Fort.

### Tilbury Marshes

- 4.3.11 The northern bank of the River Thames is characterised by a low-lying, flat landscape of drained marshland with much of the Tilbury Marshes area lying within Flood Zones 2 and 3. The area is open with expansive views and a mix of arable and grazing land.
- 4.3.12 To the east of this area, are a small number of scattered residential properties along Station Road and ribbon development along Princess Margaret Road. The Tilbury Loop railway line runs through Linford, south of West Tilbury, and into Tilbury.
- 4.3.13 The Thames Estuary and Marshes SPA and Ramsar site are located to the east of Tilbury Marshes. A registered footpath and National Cycle Network Route 13 run along the northern bank of the River Thames. A registered footpath also links Coalhouse Fort through to Station Road, and a registered Bridleway links East Tilbury with Chadwell St Mary.
- 4.3.14 There are four scheduled monuments in the Tilbury Marshes character area.
- a. Tilbury Fort lies to the south-west of the character area
  - b. Coalhouse Fort lies to the south-east
- 4.3.15 Both Forts are located on the north shore of the River Thames.
- a. East Tilbury Battery and
  - b. Second World War Anti-aircraft Battery at Bowaters Farm
- 4.3.16 These are located to the north and north-west of Coalhouse Fort scheduled monument respectively.

### Thurrock Urban Fringe

- 4.3.17 The Thurrock Urban Fringe is characterised by gently rolling farmland, divided by hedgerows, with occasional woodland blocks. The exposed urban edges of Grays, Chadwell St Mary and Linford also influence the landscape of this area.
- 4.3.18 The existing A13 dual carriageway runs south-west to north-east along a low ridge across the area. Existing planting associated with and close to the A13 gives it the appearance of a wooded ridge, as seen from the north and south.
- 4.3.19 The area north of the A13 has a more rural character, with open views north towards Orsett Fen. Orsett village lies to the north of the A13. National Cycle Network Route 137 runs along Stifford Clays Road, through Baker Street and Orsett. A registered footpath links Chadwell St Mary with Orsett and Orsett to the A13, crossing the B188. Registered bridleways run alongside the A13 from Mill Lane to Baker Street, and along Green Lane, to Stifford Clays Road.
- 4.3.20 West Tilbury, East Tilbury and Orsett villages are designated Conservation Areas. Hoford Road, which runs north-east from Muckingford Road between Linford and Orsett Golf Club, is designated as a protected lane due to its particular historic and landscape value and is also an important bat commuting and foraging corridor.
- 4.3.21 North of the A13 junction at Baker Street there are several listed buildings. A cropmark complex at Orsett, located adjacent to the A13, and a Springfield style enclosure and Iron Age enclosures south of Hill House, Baker Street are both scheduled monuments.

### Orsett Fen

- 4.3.22 North of the A13 the landscape is flat and open, characterised by low-lying fen farmland. Trees line watercourses in the area and there are some shelterbelts and hedgerows.
- 4.3.23 There are no settlements or roads within the immediate Orsett Fen area. Beyond this area, Orsett lies to the south-east, South Ockendon to the south-west and Bulphan to the north-east.
- 4.3.24 The Mardyke is the principal watercourse running through the area and a prominent feature in the landscape. The Mardyke flows south-west between Orsett and South Ockendon, joining the River Thames at Purfleet. The area surrounding it lies in Flood Zones 2 and 3. A registered bridleway follows the alignment of the Mardyke while registered footpaths also link Baker Street to Bulphan in the east. To the west of the Character Area, a registered footpath links North Stifford to South Ockendon and on to Bulphan.
- 4.3.25 The Thames Chase Community Forest, a varied wooded landscape located across London and Essex, extends into this area and areas of landfill to the west.

### Ockendon Farmland

- 4.3.26 The Ockendon Farmland area is characterised by a gently rolling landscape between the settlements of North and South Ockendon. There are a number of lakes and water bodies associated with former sand and gravel quarries in the area, alongside areas of landfill.



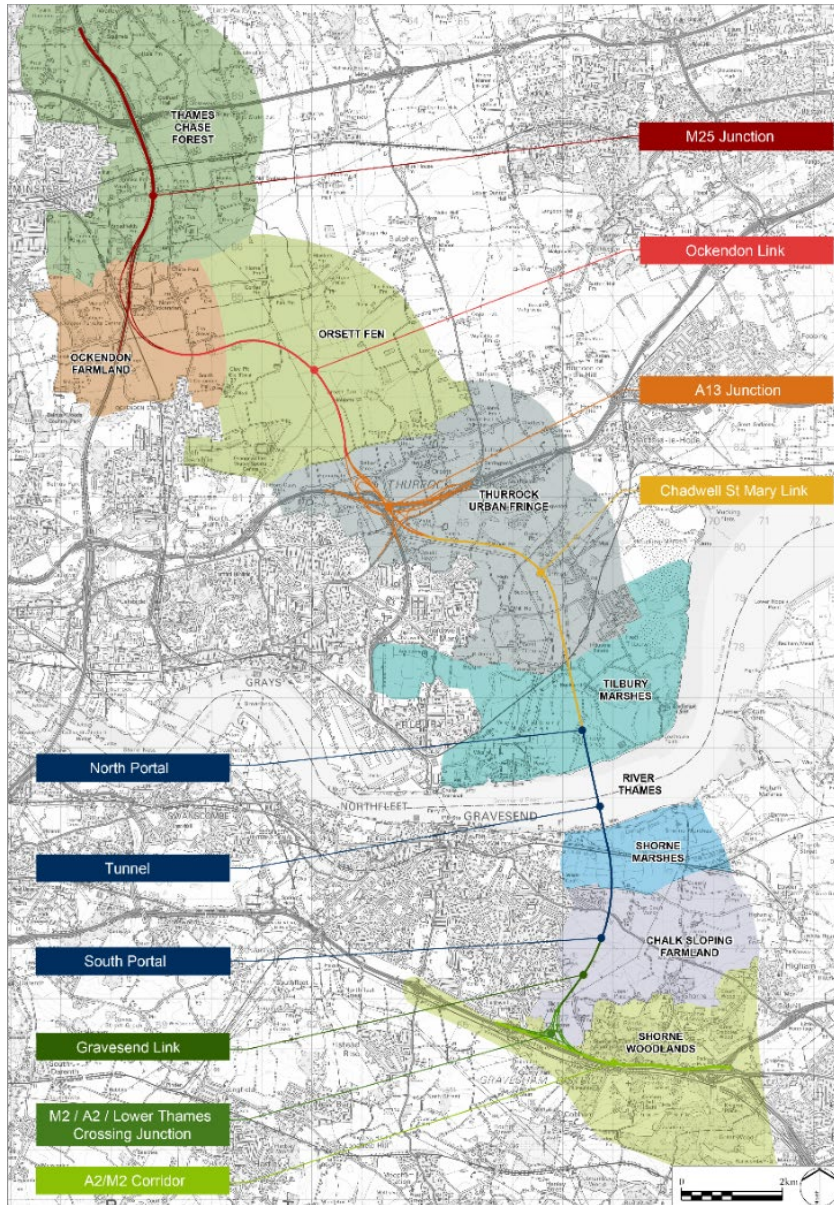
- 4.3.27 There is a designated Conservation Area at North Ockendon and a registered footpath connecting it to North Road. The Upminster and Grays Branch railway passes through the area, under the M25. The Wilderness, an area of woodland, lies east of the B186.
- 4.3.28 The M25, and its associated embankments, cuttings and apparatus, is a dominant feature within the area, with a strong north to south orientation. It has four running lanes in each direction. The land use surrounding the M25 is a mix of agriculture and woodland (including the Thames Chase Community Forest Centre) along with the settlements of North and South Ockendon.

### Thames Chase Forest

- 4.3.29 The area has a varied landscape, gently undulating in the south to steeper slopes in the north. This varied topography is unified by the woodland cover across the Character Area.
- 4.3.30 The Thames Chase Community Forest is a dominant feature in this landscape, with many pockets of woodland in an area of 38 square miles of countryside. It straddles the M25 to the north of North Ockendon. The Thames Chase Forest Centre is situated between North Ockendon and Cranham.
- 4.3.31 The Upminster and Grays Branch railway runs underneath the M25 south of junction 29, through Thames Chase Community Forest, and a registered bridleway connects the railway to Codham Hall Lane, east of the M25, crossing the A127. Registered footpaths link the east of the M25 with Warley Street and also Codham Hall.
- 4.3.32 To the north of the A127, more mature woodland is present, including the Codham Hall Wood ancient woodland which spans the M25 immediately north of junction 29 and Hobbs Hole ancient woodland immediately to the south-east of junction 29.

Franks Farm, a Grade II listed building, is located west of the M25, just south of the Shoeburyness railway line. Cranham Conservation Area, to the west of the Character Area, south of the A127, surrounds the listed Cranham Hall and All Saints Church.

Plate 4.1 Lower Thames Crossing Character Areas



## 4.4 Identifying persons with an interest in the land

4.4.1 In preparing the DCO application, the Applicant has carried out diligent inquiries to identify all persons with an interest in land within the Order Limits as defined in section 44 of the Planning Act 2008. Such persons are listed in the Book of Reference (Application document 4.2) and have been consulted about the DCO application in accordance with section 42 of the Planning Act 2008.

4.4.2 Diligent inquiries to identify affected landowners, those with interests in land, and those with a potential claim were undertaken by the Applicant's land referencing supplier. The categories of persons identified and the methods used to identify them are described below. Land referencing will continue to be undertaken throughout the making of the DCO to ensure that any changes in ownership are identified and to ensure that any new owners would be consulted and engaged with.

## 4.5 Category 1 and 2 persons

4.5.1 Identification of Category 1 and 2 persons, as defined in section 44 of the Planning Act 2008, was undertaken at the early stages of development of the Project in order to inform the design of the Project and the preparation of the application.

4.5.2 Category 1 persons comprise the owners, lessees, tenants (whatever the tenancy period) or occupiers of land required for the development.

4.5.3 Category 2 persons comprise any person with an interest in the land, or that has the power to sell and convey the land, or to release the land.

4.5.4 A Shapefile of the search area, being the proposed land requirements, was submitted to the Land Registry in 2017 so that a search could be completed of the required land parcels. Ongoing Land Registry searches have been used to ensure that any changes in title were identified. The official copies of the Registered Titles and Plans were examined to identify all land interests.

4.5.5 On completion of the initial desk-based exercise, the extent of unregistered land interests became known. To establish ownership of unregistered land within the Order Limits public sources of information were used including the Planning Portal, Rural Payments Agency website, DEFRA, Natural England, Companies House website, the relevant Highways Authorities, records held by Statutory Undertakers, Electoral Registers and online resources. In addition site visits were undertaken and notices erected inviting potential owners to make themselves known to the Applicant.

## 4.6 Category 3 persons who may fall under section 10 of the Compulsory Purchase Act 1965 (CPA 1965) and/or section 152(3) of the Planning Act 2008

4.6.1 Category 3 includes parties who would or might, if the draft DCO (Application Document 3.1) were made and fully implemented, be entitled to make a relevant claim for compensation under section 10 of the Compulsory Purchase Act 1965 and/or Part 1 of the Land Compensation Act 1973 and/or section 152(3) of the Planning Act 2008. They mainly relate to those whose land may be injuriously affected (i.e. its value would be diminished) as result of the Project, although the land in question is not subject to compulsory acquisition.

- 4.6.2 Identification of Category 3 persons, as defined in section 44 of the Planning Act 2008, was undertaken at the early stages of development of the Project to inform the design of the Project and prepare the DCO application.
- 4.6.3 To identify potential Category 3 persons who may have a claim pursuant to section 10 of the CPA 1965, a desk-based assessment was undertaken to identify parties with a potential claim. In addition, site visits were made to assess properties that the Applicant may not have been aware of from a desk-based assessment.
- 4.6.4 Furthermore, proposed new residential developments, identifiable from the Local Plan or from local authority information on developments with the benefit of planning permission were taken into account.

## 4.7 Assessment of Category 3 persons which fall under Part I of the Land Compensation Act 1973 (LCA 1973)

- 4.7.1 In assessing potential claimants under Part I of the LCA 1973, physical factors and the impacts of the Project were considered, including:
- properties closest to the highway and within the Order Limits
  - properties identified as a receptor as a consequence of the property being located outside of the Order Limits but close to the Highway
- 4.7.2 The Applicant's land referencing supplier was provided with guidance from the Valuation Office Agency (VOA) and environmental specialists involved in the compilation of the Environmental Statement (Application Document 6.1). This guidance was based on the topography of the land and the likely significant effects arising from the Project. For example, the noise assessments had regard to information available at the time regarding:
- background noise levels
  - distance to receptors
- 4.7.3 Based on this information, professional judgement was used to ascertain whether a person may have a relevant claim for compensation under section 57(4) of the Planning Act 2008, based on a worst-case assessment. Further details about the noise assessments and other environmental assessments undertaken can be found in the Environmental Statement (Application Document 6.1).

## 4.8 Non-contact referencing

- 4.8.1 Non-contact referencing activities were undertaken by the Applicant's land referencing supplier, namely:
- Acquiring data from Land Registry (spreadsheet data, polygons, title registers)
  - Company research (Companies House data)
  - Purchase of electoral roll data (the Open Register)

- d. Identification of Crown interests (Crown Estates asset map, National Archives)
- e. Identification of special category land
- f. General internet research

4.8.2 More details on the non-contact referencing undertaken by the Applicant can be found in the Land Referencing Methodology, Annex C of this Statement of Reasons.

## 4.9 Contact referencing

4.9.1 Following the initial non-contact methods above, owners, lessees, tenants and mortgagees of land within the Order Limits were issued with a letter and questionnaire requesting return of information about their interests in the Land and details of others who may have an interest in the Land. More details on the contact referencing undertaken by the Applicant can be found in the Land Referencing Methodology, Annex C of this Statement of Reasons.

## 4.10 Negotiation to acquire by agreement

- 4.10.1 As well as consulting all persons with an interest in the land within the Order Limits about the Project proposals in accordance with section 42 of the Planning Act 2008, the Applicant is aware of the requirement (paragraph 25 of the Compulsory Acquisition guidance) to seek to acquire land by negotiation wherever practicable.
- 4.10.2 At the same time, the Applicant notes that the Compulsory Acquisition guidance also recognises that where proposals would entail the compulsory acquisition of many separate plots of land, it may not always be practicable to acquire each plot of land by negotiated agreement. As the Compulsory Acquisition guidance states, "Where this is the case, it is reasonable to include provision authorising compulsory acquisition covering all the land required at the outset."
- 4.10.3 The Applicant has engaged with all known landowners and occupiers with a view to acquiring their land interest by agreement by writing to them to inform them of the Applicant's willingness to negotiate to acquire the Land by agreement, and to invite dialogue. As a result, the Applicant is in the process of engaging with a significant proportion of landowners regarding the Project. Where landowners express interest in selling their land by agreement the Applicant has and will continue to engage constructively with a view to acquiring the land throughout the DCO process. The status of such negotiations is set out in Annex B to this Statement.
- 4.10.4 Whilst negotiations are ongoing, the Applicant is mindful that it is under a duty to acquire land at best value and that it is required to deliver the Project within a specified timescale. It has concluded that it would not be possible to acquire by agreement all land interests necessary to deliver the Project within this timescale. There are further parcels of land in unknown ownership which cannot be acquired by agreement. These are set out in Table 4.1 below. The Applicant considers that the Project cannot be delivered without compulsory acquisition powers.



**Table 4.1 Unknown Ownership within the Order Limits relevant to Permanent Acquisition**

Land plans plot ref.	Description of land	Owners or reputed owners
03-26	All interests and rights ( <a href="#">Article 25 of the DCO</a> ) in approximately 2,012 square metres of woodland (north west of Park Pale Bridge) (excluding all interests of the Crown)	Unknown (in respect of the subsoil)
03-29	All interests and rights ( <a href="#">Article 25 of the DCO</a> ) in approximately 3,158 square metres of public road, footway and verge (Park Pale Bridge) carrying national cycle route (177), public footpath (NS161) and grassland	Unknown (in respect of the subsoil)
03-32	All interests and rights ( <a href="#">Article 25 of the DCO</a> ) in approximately 4,633 square metres of grassland (adjacent to Park Pale and Park Pale Bridge) (excluding all interests of the Crown)	Unknown (in respect of the subsoil)
04-09	All interests and rights ( <a href="#">Article 25 of the DCO</a> ) in approximately 18,181 square metres of woodland (south of Watling Street, A2) (excluding all interests of the Crown)	Unknown (in respect of the subsoil)
04-30	All interests and rights ( <a href="#">Article 25 of the DCO</a> ) in approximately 309 square metres of private access track (unnamed), shrubland and woodland (south of Watling Street, A2) (excluding all interests of the Crown)	Unknown (in respect of the subsoil)
04-32	All interests and rights ( <a href="#">Article 25 of the DCO</a> ) in approximately 244 square metres of private access track (unnamed), shrubland and woodland (south of Watling Street, A2) (excluding all interests of the Crown)	Unknown (in respect of the subsoil)
04-43	All interests and rights ( <a href="#">Article 25 of the DCO</a> ) in approximately 64 square metres of woodland (south of Watling Street, A2) (excluding all interests of the Crown)	Unknown (in respect of the subsoil)
04-53	All interests and rights ( <a href="#">Article 25 of the DCO</a> ) in approximately 8 square metres of public highway and footway (Darnley Lodge Lane) (excluding all interests of the Crown)	Unknown (in respect of the subsoil)
06-171	All interests and rights ( <a href="#">Article 25 of the DCO</a> ) in approximately 1,946 square metres of agricultural paddock (south of Watling Street, A2) (excluding all interests of the Crown)	Unknown (in respect of the subsoil)
06-199	All interests and rights ( <a href="#">Article 25 of the DCO</a> ) in approximately 815 square metres of footway, shrubland and woodland (south of Watling Street, A2) (excluding all interests of the Crown)	Unknown (in respect of the subsoil)
06-206	All interests and rights ( <a href="#">Article 25 of the DCO</a> ) in approximately 9,778 square metres of grassland and woodland (south of Watling Street, A2) (excluding all interests of the Crown)	Unknown (in respect of the subsoil)
16-38	All interests and rights ( <a href="#">Article 25 of the DCO</a> ) in approximately 1,012 square metres of shrubland (north of the River Thames)	Unknown (in respect of the subsoil)

Deleted:

Deleted:

Land plans plot ref.	Description of land	Owners or reputed owners
20-45	All interests and rights ( <a href="#">Article 25 of the DCO</a> ) in approximately 114,966 square metres of private access track (unnamed), agricultural arable land, drainage ditch, earthworks and shrubland (south west of Tilbury Green)	Unknown (in respect of the subsoil)
20-53	All interests and rights ( <a href="#">Article 25 of the DCO</a> ) in approximately 735 square metres of private access road and track (unnamed), drainage ditch and shrubland (south west of Tilbury Green)	Unknown (in respect of the subsoil)
20-62	All interests and rights ( <a href="#">Article 25 of the DCO</a> ) in approximately 13,468 square metres of drainage ditch and shrubland (south of Tilbury Green)	Unknown (in respect of the subsoil)
20-69	All interests and rights ( <a href="#">Article 25 of the DCO</a> ) in approximately 1,296 square metres of agricultural arable land (south west of Tilbury Green)	Unknown (in respect of the subsoil)
22-26	All interests and rights ( <a href="#">Article 25 of the DCO</a> ) in approximately 1,218 square metres of agricultural arable land and shrubland (north west of Station Road)	Unknown (in respect of the subsoil)
22-28	All interests and rights ( <a href="#">Article 25 of the DCO</a> ) in approximately 2,345 square metres of agricultural arable land and shrubland (south east of Station Road)	Unknown (in respect of the subsoil)
22-72	All interests and rights ( <a href="#">Article 25 of the DCO</a> ) in approximately 72 square metres of private access track (unnamed) and shrubland (south west of Station Road)	Unknown (in respect of the subsoil)
23-78	All interests and rights ( <a href="#">Article 25 of the DCO</a> ) in approximately 6,580 square metres of shrubland and woodland (south east of the London, Tilbury and Southend Railway, Tilbury Loop)	Unknown (in respect of the subsoil)
23-92	All interests and rights ( <a href="#">Article 25 of the DCO</a> ) in approximately 86 square metres of shrubland (north of Station Road) (excluding all interests of the Crown)	Unknown (in respect of the subsoil)
23-94	All interests and rights ( <a href="#">Article 25 of the DCO</a> ) in approximately 1,836 square metres of shrubland, woodland and overhead electricity powerlines (north of Station Road) (excluding all interests of the Crown)	Unknown (in respect of the subsoil)
27-64	All interests and rights ( <a href="#">Article 25 of the DCO</a> ) in approximately 16,097 square metres of shrubland (west of Buckingham Hill Road)	Unknown (in respect of the subsoil)
28-102	All interests and rights ( <a href="#">Article 25 of the DCO</a> ) in approximately 22,149 square metres of private access road (unnamed), agricultural arable land, hedgerow, overhead electricity powerlines and shrubland (east of Brentwood Road)	Unknown (in respect of the subsoil)
28-117	All interests and rights ( <a href="#">Article 25 of the DCO</a> ) in approximately 351 square metres of woodland (east of Brentwood Road)	Unknown
29-246	All interests and rights ( <a href="#">Article 25 of the DCO</a> ) in approximately 8 square metres of hardstanding and shrubland (east of Heath Road)	Unknown

Land plans plot ref.	Description of land	Owners or reputed owners
31-04	All interests and rights ( <a href="#">Article 25 of the DCO</a> ) in approximately 152 square metres of earthworks (north of Stanford-le-Hope By-Pass, A13)	Unknown (in respect of the subsoil)
31-23	All interests and rights ( <a href="#">Article 25 of the DCO</a> ) in approximately 2,262 square metres of public highway and verge (Stanford-le-Hope By-Pass, A13) and earthworks	Unknown (in respect of the subsoil)
31-33	All interests and rights ( <a href="#">Article 25 of the DCO</a> ) in approximately 1,187 square metres of public highway and verge (Stanford-le-Hope By-Pass, A13) and public footpath (FP81)	Unknown (in respect of the subsoil)
31-34	All interests and rights ( <a href="#">Article 25 of the DCO</a> ) in approximately 186,046 square metres of public footpath (FP42) and shrubland (west of Buckingham Hill Road)	Unknown (in respect of the subsoil)
31-35	All interests and rights ( <a href="#">Article 25 of the DCO</a> ) in approximately 1,582 square metres of agricultural arable land and shrubland (north of Stanford-le-Hope By-Pass, A13)	Unknown (in respect of the subsoil)
32-185	All interests and rights ( <a href="#">Article 25 of the DCO</a> ) in approximately 260 square metres of earthworks (north of Stanford-le-Hope By-Pass, A13)	Unknown (in respect of the subsoil)
33-29	All interests and rights ( <a href="#">Article 25 of the DCO</a> ) in approximately 96,840 square metres of agricultural arable land, overhead electricity powerlines, shrubland, woodland (adjacent to Dock Approach Road, A1089 and Stifford Clays Road)	Unknown (in respect of the subsoil)
38-08	All interests and rights ( <a href="#">Article 25 of the DCO</a> ) in approximately 80,723 square metres of private access road and verge (Hall Lane), private access track (unnamed), public footpath (FP136), agricultural arable land, drainage ditch, shrubland and woodland	Unknown (in respect of the subsoil)
38-11	All interests and rights ( <a href="#">Article 25 of the DCO</a> ) in approximately 1,248 square metres of agricultural arable land, shrubland and woodland (west of Hall Lane)	Unknown (in respect of the subsoil)
38-12	All interests and rights ( <a href="#">Article 25 of the DCO</a> ) in approximately 38,508 square metres of agricultural arable land, shrubland and woodland (west of Hall Lane)	Unknown (in respect of the subsoil)
38-17	All interests and rights ( <a href="#">Article 25 of the DCO</a> ) in approximately 2,407 square metres of pit, drainage ditch and shrubland (west of Hall Lane)	Unknown (in respect of the subsoil)
44-36	All interests and rights ( <a href="#">Article 25 of the DCO</a> ) in approximately 818 square metres of bridge carrying public highway, central reservation and verge (M25) over shrubland	Unknown (in respect of the subsoil)

4.10.5 Land already owned by, or on behalf of, the Applicant is included in the draft DCO (Application Document 3.1) in order to ensure that no known or unknown third party rights, which might impede delivery of the Project, remain over the land.



## 4.11 Utility Works

- 4.11.1 Multiple existing utility services are located in the surrounding area that would be affected by the Project. The relevant major utility works are summarised below and have been defined as specific works within the authorised development, listed in Schedule 1 of the draft DCO (Application Document 3.1). These works are also shown on the Works Plans (Application Document 2.3).
- 4.11.2 The Project includes four works which are National Significant Infrastructure Project (NSIP)s in their own right, namely:
- a. Diversion of electricity transmission overhead lines:
    - i. Work No.OH7: Approximately 3.87km diversion of the 275kV circuit (ZB route) in two sections; approximately 3.18km between pylons ZB018–ZB027, of which approximately 2.47km is realigned, and approximately 0.69km between pylons ZB033–ZB035, which is installed around the A13/1089/A122 junction, up to and over the proposed Ockendon Link. This includes temporary pylons and restringing of approximately 8.36km of the overhead powerlines.
  - b. Diversion of gas transmission high pressure (HP) pipelines, including:
    - i. Work No.G2 & Work No.G4: Diversion of 750mm HP pipeline (Feeder 5) which is split into two sections of work, each individually identified as an NSIP. Section 1 (Works G2) works are approximately 0.12km of gas pipeline diversion located through the south-east corner of Claylane Woods. Section 2 (Works G4) works are approximately 2.68km of gas pipeline diversion, running in a roughly south-west direction from Gravesend Road south of St Mary's Church, finishing west of Thong village and north of Claylane Woods.
    - ii. Work No.G3: Diversion of 750mm HP pipeline (Feeder 18) for approximately 1.61km running from north of Thong village, crossing Thong Lane before diverting south/south-west and finishing in Claylane Woods.
- 4.11.3 An explanation of why these works are NSIPs is set out in the Explanatory Memorandum (Application Document 3.2) and Appendix 1.3: Assessment of proposed gas pipeline works for the purposes of section 20 of the Planning Act 2008 of the Environmental Statement (Application Document 6.3) and in Annex 2 to the Explanatory Memorandum (Application Document 3.2) – Assessment of proposed above ground electricity line works for the purposes of section 16 of the Planning Act 2008.
- 4.11.4 Other significant utility works are summarised below;
- a. Diversion of National Grid electricity transmission overhead lines:

- i. Work No.OH1: Approximately 1.78km diversion of the 400kV circuit (4YN route) between pylons 4YN045–4YN050, of which approximately 0.5km is realigned, which crosses the A2 and Thong Lane. This Includes temporary pylons and restringing of approximately 3.02km of the overhead powerlines.
  - ii. Work No.OH4: Approximately 1.98km diversion of the 400kV circuit (ZJ route) between pylons ZJ010–ZJ015, of which approximately 0.89km is realigned, which is installed over the Tilbury Loop railway Line and Muckingford Road. This Includes temporary pylons and restringing of approximately 4.17km of the overhead powerlines.
  - iii. Work No.OH6: Approximately 1.71km diversion of the 400kV circuit (YYJ route) between pylons YYJ116–YYJ120, of which approximately 1.18km is realigned, which is installed around the A13/A1089/A122 junction. This Includes temporary pylons and restringing of approximately 4.75km of the overhead powerlines.
- b. Diversion of Cadent high pressure (HP) pipelines;
- i. Work No.G5 & Work No.MU40: approximately 0.27km diversion of the existing 200mm HP pipeline (Work No.G5) and an associated 0.69km diversion of 450mm medium pressure pipeline (part of Work No.MU40) that runs east of Brentwood Road
  - ii. Work No.G6 & Work No.G6a & Work No.G6b: approximately 5.23km diversion of the existing 600mm pipeline that runs around the A13 junction and construction of a new gas compound along Stanford Road (Work No.G6a) and modifications to the existing pipelines (Work No.G6b)
  - iii. Work No.G7: Approximately 0.34km diversion of the existing 600mm pipeline that runs north of the new proposed Green Lane bridge
  - iv. Work No.G10: Approximately 0.63km diversion of the existing 450mm pipeline that crosses beneath the M25 at Folkes Lane
- c. Diversion of Thurrock Flexible Generation Plant high pressure (HP) Pipeline:
- i. Work No.TFGP1: Approximately 0.3km diversion of the proposed 200mm pipeline to run perpendicular to the A122 between the Tilbury Viaduct abutment and the subsequent viaduct pier (Pier 1)
- d. Diversion of Southern Gas Networks (SGN) Isle of Grain to St Mary's Cray medium pressure (MP) pipeline:

- i. Work No.G1a & Work No.G1b: Approximately 5.4km (Work No G1a length of approximately 2.4km and Work No G1b length of approximately 3km) diversion of SGN's MP gas pipeline and associated assets north of the A2 from Hever Court Roundabout east to the Harlex Haulage site. Diversion includes installation of connections and gas governors at Valley Drive, Inn On The Lake and Park Pale.
- e. Works associated with the ex-Barking Power Station high pressure (HP) gas pipeline:
  - i. Work No G8: Stopping up, capping and removal of up to approximately 1.58km of the 600mm pipeline east of North Road.
  - ii. Work No G9: Stopping up, capping and removal of up to approximately 1.15km of the 600mm pipeline west of North Road.
- f. Diversion of 132kV UK Power Networks electricity distribution overhead lines including:
  - i. Work No.OH3 and Work No.MU28: Undergrounding of approximately 2.2km of 132kV circuit (PEA route) between pylons PEA07 and PEA16 via the installation of approximately 2.37km underground cable underneath the Tilbury Loop railway and Muckingford Road. Pylon PEA16 is to be reconstructed as a terminal pylon (PEA16R). Other existing pylons including foundations are to be demolished.
  - ii. Work No.OH5: Approximately 1.45km diversion of the 132kV circuit (PAB route) between pylons PAB12-PAB17, of which approximately 1.45km is realigned, which is installed over Muckingford Road and the A122 road. This includes restringing of approximately 1.65km of overhead powerlines.
  - iii. Works No.OH8: Approximately 1.0km diversion of the 132kV circuit (PB route) between pylons PB3-PB6, of which approximately 1km is realigned, over the M25. This includes restringing of approximately 1.30km of overhead powerlines.
- g. Construction of a new primary substation and switchgear equipment to provide power to the A122 southern portal building and the tunnels, south of the A226 (Work No MU21).
- h. Relocation of distribution electricity substations and associated electricity networks at Park Pale, Thong Lane, Henhurst Road, Muckingford Road, Brentwood Road, Hornsby Lane, Stanford Road, Rectory Road, Baker Street and Heath Road (Work No.SS1-SS15).

- i. Work No OH2: Removal of up to approximately 2.8km of existing 33kV overhead powerline and associated poles
  - i. Diversion of Southern Water assets including:
    - i. Sewer diversion of approximately 2.54km from Inn on The Lake to Halfpence Lane via Thong Lane green bridge and the Brewers Road Roundabout (Work No.MU8 & part of Work No.MU9, MU10 & MU12).
    - ii. Approximately 4.50km of 560mm water main along a service corridor south of the A2 and north of HS1, from Marling Cross to Park Pale (Work No.MU4 & part of Work No.MU9).
  - j. Diversion of Essex and Suffolk Water assets including:
    - i. Work No.MU72: Approximately 3.12km of 900mm steel water main, diverted under the M25 and under the Upminster and Grays branch railway, from St Marys Lane to south of Ockendon Road.
    - ii. Diversion of approximately 0.43km of 800mm trunk main and 350mm distribution main at North Road (part of Work No.MU69).
    - iii. Diversion of approximately 0.36km of 700mm trunk main and 450mm distribution main at St Marys Lane (part of Work No.MU79).
    - iv. Work No.MU37: Diversion of approximately 0.6km of 560mm distribution main at Hoford Road
  - k. Diversion of Anglian Water assets including:
    - i. Diversion of approximately 1.85km of 315mm pumped rising main around the A13 junction (part of Work Nos.MU56 to 58).
  - l. Site wide diversion of multiple cable routes operated by telecommunication companies including Openreach, CenturyLink, Virgin Media, Vodafone and Zayo.
- 4.11.5 Works are also required to divert and protect various existing utilities such as intermediate, medium and low pressure gas pipelines, high voltage and low voltage electricity networks, gravity and pumped sewers, water mains and telecommunication networks, to ensure network continuity and customer supply throughout construction and operation of the Project (Work No.MU1-MU92 or parts of).
- 4.11.6 Provision of utility connections to Project Infrastructure such as roadside technology and the tunnel control building including the construction of substations for 10.3MVA connections at the North and South Portal building's;
- a. The south portal works include a cable route of approximately 8.63km in length from Northfleet Grid site (Work Nos.MU15, MU16, MU17 & MU19) to a new Primary Substation at the A226 (Work No.MU21).

- b. The north portal requires approximately 6.56km of cable to be installed from the Tilbury power station site to the north portal building via the local access roads (part of Work No.MU27).
- 4.11.7 Provision of temporary diversions and supplies for the connection from source to compound termination points for the use of construction throughout the Project (Work No.MUT1-MUT32) including the construction of a substation for 60MVA connections at the North Portal (Work No.MUT4 & Work No.MUT5).
- 4.11.8 Works are also required for the modification and reconfiguration of farm irrigation systems.

## 5 The Case for Compulsory Acquisition

### 5.1 Introduction

5.1.1 In seeking compulsory acquisition and temporary possession powers in the draft DCO (Application Document 3.1), the Applicant has had regard to the conditions in section 122 of the Planning Act 2008 and to the tests set out in the Compulsory Acquisition guidance.

### 5.2 The statutory conditions and Compulsory Acquisition guidance

5.2.1 Section 122 of the 2008 Act states that:

'An order granting development consent may include provision authorising the compulsory acquisition of land only if the Secretary of State is satisfied that the conditions in subsections (2) and (3) are met'.

5.2.2 The conditions are:

a. In subsection (2), that the land is:

- i. required for the development to which the development consent relates;
- ii. required to facilitate or is incidental to that development; or
- iii. replacement land which is to be given in exchange for the Order land under sections 131 and 132' of the Planning Act 2008

5.2.3 In s122(3) that there is a compelling case in the public interest for the land to be acquired compulsorily

5.2.4 The Compulsory Acquisition guidance (paragraph 11) sets out the considerations which the Secretary of State will take into account in deciding whether the condition in subsection (2) has been met. It states:

- a. In respect of whether land is required for the development, the applicant should be able to demonstrate to the satisfaction of the Secretary of State that the land in question is needed for the development. The Secretary of State will need to be satisfied that the land to be acquired is no more than is reasonably required for the purposes of the development
- b. In respect of whether the land is required to facilitate or is incidental to the proposed development, the Secretary of State will need to be satisfied that the development could only be carried out to a satisfactory standard if the land in question were to be compulsorily acquired and that the land to be taken is no more than is reasonably necessary for that purpose and that it is proportionate
- c. In respect of whether the land is replacement land, the Secretary of State will need to be satisfied that the compulsory acquisition is needed for replacement land, that no more land is being taken than is reasonably necessary for that purpose and that it is proportionate

- 5.2.5 In respect of the condition in subsection (3), the Compulsory Acquisition guidance states at paragraphs 12 and 13 that the Secretary of State will need to be persuaded that there is compelling evidence that the public benefits that would be derived from the compulsory acquisition will outweigh the private loss that would be suffered by those whose land is to be acquired.
- 5.2.6 Paragraphs 8 to 10 of the Compulsory Acquisition guidance are also relevant, setting out a number of general considerations to be taken into account by the applicant in seeking compulsory acquisition powers:
- a. That all reasonable alternatives to compulsory acquisition (including modifications to the Project) have been explored
  - b. That the proposed interference with the rights of those with an interest in the land is for a legitimate purpose, and that it is necessary and proportionate
  - c. That the applicant has a clear idea of how they intend to use the land which is to be acquired
  - d. That there is a reasonable prospect of the necessary funds for the acquisition becoming available
  - e. That the purposes for which compulsory acquisition powers are included in the application are legitimate and sufficiently justify interfering with the human rights of those with an interest in the affected land
- 5.2.7 Finally, paragraph 25 of the Compulsory Acquisition guidance states that applicants should seek to acquire land by negotiation wherever practicable.

### 5.3 Need for the land and the purposes for which compulsory acquisition powers are sought

- 5.3.1 The Applicant is satisfied that the condition in section 122(2) of the Planning Act 2008 is met. It considers that the Land subject to compulsory acquisition powers is either needed for the development, or is needed to facilitate the development, or is incidental to the development.
- 5.3.2 At Annex A of this Statement, the Applicant sets out why compulsory powers are necessary in relation to each individual plot of land within the Order Limits, with reference to the relevant DCO works numbers, and the nature of the works as set out in Schedule 1 to the draft DCO (Application Document 3.1). The proposed use of the Land is set out in Chapter 2 and Annex A to this Statement.
- 5.3.3 The need for and justification of the compulsory acquisition of replacement land under sections 131 and 132 of the Planning Act 2008 is considered in Chapter 7 of this Statement.

- 5.3.4 The Applicant would require acquisition, permanent rights and temporary possession of land outside existing National Highways ownership to enable the construction and operation of the Project. This land is within the Order Limits and is split into categories as detailed in Table 3.1 of the Book of Reference (Application Document 4.2) and shaded the relevant colour in the Land Plans (Application Document 2.2), this is summarised below:
- 5.3.5 Permanent acquisition land (shaded pink) would be retained in the ownership of National Highways after the works are complete. Approximately 1,487 hectares of land will be permanently acquired to operate the Project. The power to extinguish existing rights over land ensures that such rights that would interfere with the construction and operation of the Project can be extinguished.
- 5.3.6 Temporary possession land (shaded green) would be used to construct the Project and would be returned to its original owners after construction is complete. Approximately 420 hectares of land will be used temporarily. This figure does not include any other land within the limits of the draft DCO (Application Document 3.1) which the Applicant is permitted to take temporary possession powers over in addition to other powers, in accordance with article 35, so long as the Applicant has not served a notice of entry or executed a General Vesting Declaration (GVD) in respect of the land. The power to use land temporarily for carrying out the authorised development ensures appropriate work sites, working space and means of access would be available for use during the construction period and would provide space to establish mitigation areas and any other permanent works. Before giving up possession of temporary use land, the Applicant would be required to remove all temporary works and restore the land to the owner's reasonable satisfaction.
- 5.3.7 Temporary possession and permanent acquisition of rights land (shaded blue) would be used to build the Project and returned to its original owners after construction is complete but would be subject to permanent rights (including where necessary restrictive covenants). This is to ensure that the Applicant, a Statutory Undertaker or any necessary third party would be provided appropriate rights to access and maintain a diverted asset. Approximately 440 hectares of Land will fall into this category.
- 5.3.8 Permanent acquisition of subsoil and rights and temporary possession of land at surface (shaded orange) is required by the Applicant for construction, operation and protection of the tunnels and temporary construction working areas above. This includes the proposed ground protection tunnel and shafts. Land at surface required for temporary possession above the tunnels would have necessary restrictions on future use and development imposed prior to being returned to its previous owner. Approximately 11 hectares of Land will fall into this category.
- 5.3.9 Permanent acquisition of subsoil and rights (including restrictive covenants) is shaded yellow and would be used to construct, operate and protect the tunnels. Approximately 36 hectares of Land will fall into this category.
- 5.3.10 Further details on the extent of powers sought over the subsoil are explained in the 'Tunnel zone of protection and exclusion zone' further down in this chapter and detailed in Article 47 (No apparatus in the tunnel area without consent) and Article 48 (Protection of the tunnels, etc.) of the draft DCO (Application Document 3.1) and in the River Restrictions Plans (Application Document 2.14).



- 5.3.11 The Applicant considers that the land included in the draft DCO (Application Document 3.1) is the minimum amount of land required to construct, operate, maintain, protect and mitigate the Project necessary to achieve the objectives of the Project.
- 5.3.12 The Order Limits have been drawn as tightly as possible so as to minimise the amount of land required to construct and operate the Project. There may be a reduction in the amount of land required in a particular area following the detailed design stage.
- 5.3.13 As the Project design evolved, a number of multi-disciplinary workshops were held to assess the impacts of the engineering proposals at a local level. These workshops worked through the whole design and route proposed and took account of the following considerations: engineering, planning, environment, community and impact on farmland and property, to ensure impact was minimised where possible and that the land requirements identified are absolutely necessary to deliver the Project.
- 5.3.14 Alongside this there has been extensive landowner engagement, both during consultations and in periods of design development in between consultations. The Applicant has held design development meetings with multiple landowners and, in addition to considering consultation feedback, has wherever possible identified ways to avoid or mitigate the impacts on an individual's land ownership or business. As a result of this engagement the Applicant has refined the design of the Project in many areas, such as keeping elements within certain field boundaries or ownership titles or adjusting the design of the road or mitigation proposals to reduce impacts.
- 5.3.15 As a result of this detailed engagement with landowners and multi-disciplinary land requirement workshops, the draft Order Limits decreased in size by 41.25 hectares from the area proposed at Local Refinement Consultation in May 2022 (2,435.15 hectares) to the draft DCO Order Limits (2,393.90 hectares). The Applicant is accordingly satisfied that the land required is reasonable and proportionate.
- 5.3.16 The Applicant notes that the Guidance recognises that, for long linear schemes, the acquisition of many separate plots of land may not always be practicable by agreement. The construction period of the Project is approximately 6 years this includes establishing 18 site compounds, 15 utility logistics hubs, building new structures and changes to existing ones (including 2 tunnels bridges, buildings, tunnel entrances and viaducts), 3 gas high pressure pipeline diversions and an overhead line diversion.
- 5.3.17 The complexity of these works necessitates the 8-year limit for the acquisition of land proposed in the draft DCO (Application Document 3.1) and the fact that the Project includes a number of long term assets which will need to be completed after the main construction period. These include landscaping and the establishment of planting and environmental mitigation areas.
- 5.3.18 The 8-year time limit would ensure the Applicant is able to identify areas of opportunity to reduce the amount of permanent acquisition land required. It would allow General Vesting Declarations to be served based upon the actual land required once this is known, as various elements of the Project are completed, enabling a reduction in the amount of permanent land required,

rather than acquiring land early. This would also ensure that public money is being spent in the most effective way possible, achieving value for money. Details are also set out in the Explanatory Memorandum (Application Document 3.2).

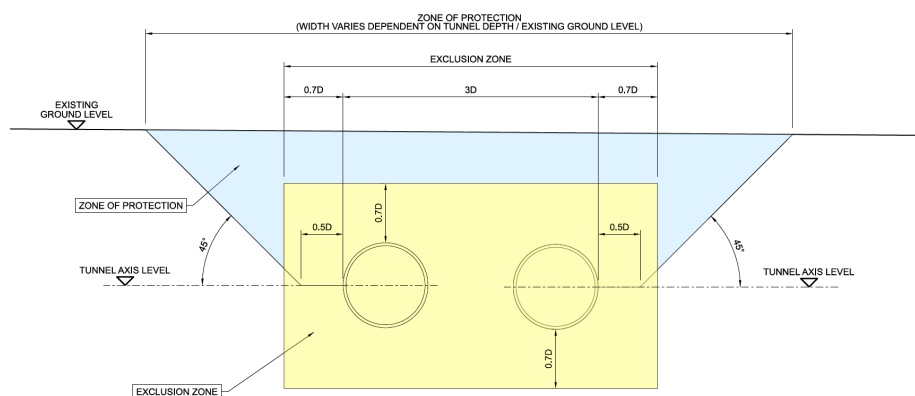
- 5.3.19 The Applicant's proposed 8-year time limit reflects the scale of the Project and is precedent for other significantly large schemes. For example, the Thames Tideway Tunnel Order 2014 authorised a 10-year period and the Hinkley Point C Connection authorised an 8-year compulsory acquisition period.
- 5.3.20 The Applicant considers the 8-year time limit to be necessary and proportionate taking into account the length of the construction programme, scheme complexity, and extent of works required post main construction period. The compulsory acquisition powers are also required to override any existing rights and interests in the land as well as grant the right to take temporary possession of land for construction and during the maintenance period. Without these rights over land, the Project cannot be delivered.

## 5.4 Tunnel zone of protection and exclusion zone

- 5.4.1 The main crossing of the River Thames consists of twin bored tunnels running between the North and South Portal structures, along with the tunnel cross passages. Construction of the tunnels will require the compulsory acquisition of subsoil underneath the River Thames and also under land to the north and south of the river. Like any piece of infrastructure, procedures must be in place to ensure the asset is protected during its working life. In the case of the bored tunnels, protection from future development above the alignment or underground works in the vicinity of the structure is imperative.
- 5.4.2 All future temporary and permanent works in the vicinity of the tunnels must be designed to prevent unacceptable stresses being placed on the tunnels. Any works at surface may impact the safe operation of the tunnels, these include, but are not limited to, surface foundations, piles, ground treatments, excavations, dredging and dewatering. On the grant of the DCO the tunnels will be safeguarded by the provisions in Article 48 (Protection of the tunnels, etc.) within the draft DCO (Application Document 3.1) and the River Restrictions Plans (Application Document 2.14).
- 5.4.3 For main the bored tunnels, the Applicant also seeks powers to compulsorily acquire subsoil, acquire rights and impose restrictive covenants to the extent necessary to construct, operate, protect and maintain the tunnels.
- 1.1.2 The Applicant is including provisions in the draft DCO (Application Document 3.1) for the construction of a ground protection tunnel. The contractor would determine whether the ground protection tunnel is required to improve ground conditions along a section of the main tunnel route on the south side of the River Thames. If the tunnel is required, the Applicant would use temporary possession powers to construct the shafts and tunnel which would be backfilled once the works are complete and remain in situ. The top 2m of the shafts would be removed and the ground reinstated to the reasonable satisfaction of the landowner.

- 5.4.4 The Applicant therefore requires the subsoil within which the tunnels would lie, together with a layer of additional subsoil around the tunnels. The layer would form a protective barrier around the tunnels as, shown in Plate 5.1 below as the exclusion zone, which would extend around the tunnels for a distance of 0.7 times the tunnel diameter.

**Plate 5.1 Illustrative cross-section showing the zone of protection and exclusion zone**



- 1.1.3 The Applicant would seek to acquire rights and impose restrictive covenants in the area identified as the zone of protection, shaded blue in Plate 5.1 above, to secure protection of the tunnels from potentially conflicting future development and works that might jeopardise the structural integrity of the tunnels. The restrictive covenants, which would be imposed upon implementation of the powers of compulsory acquisition (should such powers be granted in the DCO), would require third parties to consult with the Applicant in respect of any proposals for development or for works at or below surface level within the zone of protection as shown on Plate 5.1.
- 1.1.4 In Plate 5.1 above, yellow shading signifies permanent acquisition of subsoil and blue signifies the area within which restrictive covenants would be imposed for the protection of the tunnels. The Applicant would note that the acquisition of subsoil, together with rights and restrictive covenants, in connection with the tunnels, the exclusion zone and the zone of protection is preceded for tunnels projects (for example the Silvertown Tunnel).

## 5.5 Compounds

- 5.5.1 In total, 18 compound locations and 15 utility logistic hubs are required to facilitate the construction of the authorised development. Two of the four compounds required for the tunnelling operations are by necessity more extensive than for a surface highway project. This is due to the need for additional infrastructure to support the tunnelling operations, such as bulk excavation, precast concrete and slurry treatment plants.

## 5.6 Stockpiling excavated material

- 5.6.1 The Applicant requires a substantial programme of earthworks to deliver the Project. Temporary possession of land is required to provide suitable locations for stockpiling excavated ground materials, prior to their movement and reuse within the Order Limits or transportation offsite. Routine stockpiles of excavated materials associated with the earthworks would be located throughout the Order Limits. Land is also required to temporarily store topsoil and ground materials that will be used for ecological mitigation and the reinstatement of agricultural land.
- 5.6.2 It would be necessary to include provision for stockpiling of excavated materials during construction works, to aid the phasing of construction and the reuse of material across the Project. Where practicable, the phasing of the earthwork activities would promote minimising double handling (handling and placement of excavated material more times than necessary) and movement of material to its permanent destination. Further details are set out in the Outline Material Handling Plan in the Code of Construction Practice Appendix B (Application Document 6.3).
- 5.6.3 The contractor will identify stockpile areas based on the requirements of their mass haul plan. Stockpiles will be managed relative to the site-specific activities.
- 5.6.4 The stockpiling areas will consider sensitive receptors in the layout, along with managing the impact of lighting, access and egress, loading/unloading areas (including hours of operation), dust, noise, visual impact, rainwater runoff and archaeological features.
- 5.6.5 Suitable locations for the long-term stockpiles near the North and South Portals have been identified where they:
- are within land that is already in the Order Limits e.g. due to utility diversion or surface water drainage basin construction
  - are in proximity to the source of the material and internal haul roads (to reduce the transportation of these materials within the Order Limits)

## 5.7 Utility works

- 5.7.1 Provision has been made in the draft DCO (Application Document 3.1) for the creation and acquisition of new rights for statutory undertakers and third parties, and the imposition of restrictive covenants on third parties, to accommodate the diversion of apparatus on, under or over plots identified in Schedule 8 and Schedule 10 to the draft DCO (Application Document 3.1).
- 5.7.2 The Applicant has worked with relevant statutory undertakers and third parties to identify areas where utilities will or may need to be diverted and the alignments of those connections for the operation of the Project. Given the level of certainty around the location of existing utilities, and the likelihood of unknown utilities being found in the area, a sufficient amount of land has been included within the Order Limits around certain assets. This should ensure that there is enough land to divert utilities within the Order Limits. The Applicant is applying for temporary possession and the permanent acquisition of rights over the whole of the relevant plots identified for the diversion of utilities. Permanent acquisition is proposed for certain elements of statutory undertakers'

infrastructure where land would not be returned to a landowner following works. For example, operational compounds would need to stay within the ownership of the relevant statutory undertaker. The draft DCO (Application Document 3.1) contains protective provisions for the protection of electricity, gas, water and sewerage undertakers. The provisions ensure that no apparatus belonging to such undertakers can be acquired without agreement.

- 5.7.3 The power to acquire the appropriate permanent rights, including easement widths, required by statutory undertakers or other third parties would only be exercised when the final location of the asset (within the limits of deviation) and the associated access areas required for maintenance and operation are known. It would not always be exercised over the entirety of the relevant plots as at this stage, as explained above, it is not practicable to determine the exact locations of the required corridors and hence powers are sought on the basis explained above.

## 5.8 Environmental mitigation

- 5.8.1 Environmental mitigation and compensation are proposed to be provided by the establishment of various areas of habitat creation and/or other environmental measures. A series of green bridges for protected species would provide connectivity for existing and reinstated habitats and species impacted by the construction activities. Plans include re-provision of planting for hedgerows and other habitats that are permanently lost as well as compensatory woodland planting for loss of ancient woodland. Land is also required for the creation of suitable receptor sites for habitat and protected species translocation. Further details of the environmental mitigation proposed is set out in the Environmental Statement (Application Document 6.1).
- 5.8.2 Noise bunds and fencing have been designed in accordance with noise assessments that have been undertaken to inform the Environmental Statement (Application Document 6.1). The heights of the bunds and fencing have been optimised to be less visually and physically intrusive, while still providing effective noise mitigation. In addition, false cuttings are proposed to be provided at several locations to provide screening of the road and to reduce the visual impact of the Project.
- 5.8.3 The construction works will have some adverse effects on biodiversity, so land has been identified to enhance existing habitats or create new habitats to provide suitable receptor sites for displaced species to become established. Further details of the habitat creation proposed is set out in the Environmental Statement (Application Document 6.1).

## 5.9 Nitrogen deposition compensation

- 5.9.1 Throughout the design and development of the Lower Thames Crossing, assessments have been carried out to understand its impact on the environment. Changes to traffic flows as a result of building and operating the Lower Thames Crossing will mean changes to emissions from vehicles. Those changes may then have an impact on the environment. The Environmental Statement (Application Document 6.3, Appendix 5.6 Project Air Quality Action Plan (PAQAP)) contains the detail including, mitigation measures considered, need for compensation, site selection methodology and why each site has been selected.

- 5.9.2 Following the analysis, 245.7 hectares of compensatory habitat has been proposed across four compensation areas:
- a. **M2 corridor and Blue Bell Hill** – Split between two areas, the first is Blue Bell Hill located south-east of the Project, between Kit's Coty and Westfield Sole (Work number E1). This area of Nitrogen deposition compensation planting is located remotely from the Project road, approximately 9km south-east of Section 1, and comprises 72.2 hectares of habitat creation, primarily of woodland. The second area is located south-east of the Project, to the east of Burham (Work number E2). This area of Nitrogen deposition compensation planting is located remotely from the Project road, approximately 6km south-east of Section 1, and comprises 9.7 hectares of habitat creation.
  - b. **Gravesham and Shorne Woods** – Split between three areas the first is Henhurst Hill located directly west of Henhurst Road (Work number E8). This area of mitigation is located in the vicinity of Project Section 2 and comprises 9.1 hectares of habitat creation. The second area is Fenn Wood which is located south of Shorne, west of Woodlands Lane (Work number E12). This area of mitigation is located in the vicinity of Project Section 1 and comprises 5.8 hectares of habitat creation. The third area is Court Wood located south-east of Shorne and Swiller's Lane (Work number E13). This area of mitigation is located in the vicinity of Project Section 1 and comprises 27.7 hectares of habitat creation.
  - c. **Southfields, Thurrock** – Split between two areas the first is located north of the new A122, west of Hoford Road (Work number E25). This area of mitigation is located in the vicinity of Project Section 6 and comprises 21.6 hectares of habitat creation. The second is located directly west of Buckingham Hill Road (Work number E26). This area of mitigation is located in the vicinity of Project Section 6 and comprises 24.4 hectares of habitat creation.
  - d. **Hole Farm, Brentwood** - located east of the M25 (Work number E52). This area of mitigation is located in the vicinity of Project Section 9, approximately 750m north of M25 junction 28 and comprises 75.2 hectares of habitat creation, primarily of woodland. It is anticipated that the habitat creation as part of the Hole Farm proposals will start in winter 2022/2023 and will have begun to become established prior to the commencement of construction of the Project.

## 5.10 Walkers, cyclists and horse riders

- 5.10.1 A strategy for walkers, cyclists and horse riders (WCH) was developed through extensive consultation to help mitigate severance caused by the Project to the existing public rights of way (PRoW) network. Diversions of PRoW and grade separated crossings are proposed to ensure connectivity is maintained. Where possible these cross the Project near to their existing location unless a better-quality route can be provided in the vicinity to help improve connectivity to the exiting PRoW network and link communities.
- 5.10.2 The existing PRoW network has also been enhanced through upgrades to existing routes, forming new links and addressing historic severance caused by the M25, A127 and to a lesser extent the A13. These improvements will help to increase access for local residents to both recreational green spaces and areas of employment and services. Further details are set out in the Project Design Report (Part E - Design for Walkers, Cyclists and Horse-riders) and Rights of Way and Access Plans (Application Document 2.7). Permanent changes to the PRoW network are set out in the Transport Assessment (Application Document 7.9).

## 5.11 Recreational sites

- 5.11.1 In addition to replacement land for areas of special category land that the Applicant proposes to compulsorily acquire two areas of new public recreational space are to be provided.

### Tilbury Fields (north of the River Thames)

- 5.11.2 New sculptural landscape earthworks on Goshems Farm to be designed with elevated areas to create vistas across the Thames Estuary and guide views to features such as Tilbury Fort and Coalhouse Fort, which reflect the military history of the Thames. Designed for maximum biodiversity benefit to link existing habitat areas along the Thames Estuary, to proposed habitat creation further north of the Tilbury Loop railway line, extending to the new Open Mosaic habitat creation at Linford.
- 5.11.3 The new public recreational site would be publicly accessible, via the Two Forts Way in the south and from FP200 in the north. It will incorporate accessible permissive routes through the landforms and allow users to reach the elevated areas. Placemaking features will be located at the top of the earthworks, to create a focal point and landmark.

### Chalk Park (south of the river Thames)

- 5.11.4 The Project seeks to generate a positive legacy of Green Infrastructure, and the design proposals include provision of a recreational landscape for east Gravesend and Chalk, currently an area of limited public open space provision. The new recreational landscape (named as Chalk Park) would both provide open space and create a desirable separation between the South Portal and the edge of Gravesend. Recreational routes are proposed that build upon the routes of existing paths and respond to the proposed topography. A wooded hilltop shall be provided in a manner characteristic of the setting of nearby settlements at Thong and Shorne to soften the exposed urban edge of Gravesend, as defined in the Environmental Masterplan (Application Document 6.2, Figure 2.4).
- 5.11.5 Chalk Park would be greater in size than the entire area of the Southern Valley Golf Club proposed to be acquired and would be publicly accessible.

## 5.12 Compelling case in the public interest

- 5.12.1 The Applicant is satisfied that the condition in section 122(3) of the Planning Act 2008 is met and that there is a compelling case in the public interest for compulsory acquisition.
- 5.12.2 The need for and the benefits of the Project are set out in Chapter 2 of this Statement and in the other application documents, including the Need for the Project (Application document 7.1). Together, they demonstrate that there is a very strong and compelling case in the public interest for the Project to be
- 5.12.3 Section 2 of the NPSNN sets out the need for development of the national networks, the Government's policy and strategic vision and objectives. Specifically, paragraph 2.2 states that *'there is a critical need to improve the national networks to address road congestion and crowding on the railways to support safe, expeditious and resilient networks that better support social and economic activity; and to provide a transport network that is capable of stimulating and supporting economic growth'*, detailed in Need for the Project (Application document 7.1).
- 5.12.4 The way in which the strategic objectives of the Project are aligned with the NPS NN is set out in detail at Chapter 3 of the Need for the Project. General compliance with the NPS NN is set out in the Planning Statement (Application document 7.2). This clearly demonstrates that there would be substantial public benefits arising from the implementation of the Project.
- 5.12.5 The Project sits within a wider package of works for the SRN in the south-east of England. The Government's Road Investment Strategy 2: 2020–2025, also known as RIS 2, (Department for Transport, 2020) acknowledges that the demands on the nation's roads continue to evolve and change and that investment is needed to update the network accordingly. The Lower Thames Crossing is identified as a part of this investment, as a project that will be started or completed in the RIS 2 period and will *'have a national impact, allowing freight traffic to the continent to bypass Dartford, and have an uncongested route to Dover'*.



- 5.12.6 The Government's Levelling Up the United Kingdom White Paper (Department for Levelling Up, Housing and Communities, 2022) recognises transport infrastructure as an important form of physical capital, reducing 'distances' between people and improving market access for people, firms and workers. Transport infrastructure is identified as one of the Government's core missions in levelling up to drive improvements in productivity, pay, jobs and living standards.
- 5.12.7 In the Levelling Up White Paper, the Lower Thames Crossing is identified as a strategic road investment which will boost productivity, pay, jobs and living standards which will ultimately level up different areas of the country. The Project is anticipated to act as a major road improvement certainly for the East and South East of England, and also for London where the Project will increase capacity across the Thames East of London by over 90%.
- 5.12.8 The Government announced to create eight new Freeports in England including the Thames Freeport (HM Treasury, 2021) as well as Investment Zones (HM Treasury, 2022) including potentially London, Kent and Essex. These are areas where businesses will benefit from more generous tax reliefs, simplified regulatory procedures and wider government support, bringing investment, trade and jobs which will regenerate regions across the country that need it most. The Project would play an important role in supporting the emerging Investment Zones and the Thames Freeport, as highlighted by the Department for Levelling Up, Housing and Communities in its letter dated 12 October 2021 which sought a mutually beneficial redesign of the Project to best support the land take needed to realise the full ambitions of the Thames Freeport.
- 5.12.9 The England's Port Connectivity (Department for Transport, 2018b) and the Transport Infrastructure for our Global Future (Department for Transport, 2018c) both recognise the fundamental importance of the Strategic Road Network in supporting the port connectivity and growth in international trade movements, as road freight transport accounts for 76% of all freight movements in the UK. They recognise the congested road network negatively affecting the ports in the London and South East region, and note that the Lower Thames Crossing is a key road project to alleviate this congestion particularly relieving the Dartford Crossing and providing the Port of Tilbury (among other ports) with improved accessibility to the Strategic Road Network.
- 5.12.10 The Project sits within a wider package of works for the SRN in the south-east of England. The Government's Road Investment Strategy 2: 2020–2025, also known as RIS 2, (Department for Transport, 2020) acknowledges that the demands on the nation's roads continue to evolve and change and that investment is needed to update the network accordingly. The Lower Thames Crossing is identified as a part of this investment, as a project that will be started or completed in the RIS 2 period and will *'have a national impact, allowing freight traffic to the continent to bypass Dartford, and have an uncongested route to Dover'*.
- 5.12.11 The South East Local Enterprise Partnership (SELEP) is one of 38 Local Enterprise Partnerships (LEPs) established by the Government in 2011 to identify and support local strategic growth priorities, encourage business investment and promote economic development. A key role of LEPs is to decide the priorities for investment in roads, buildings and facilities in the area as part of an integrated approach to growth and infrastructure development.

- 5.12.12 The SELEP – Smarter Faster Together: Towards a Local Industrial Strategy (2018) refers to the major, long-term infrastructure priorities to be delivered within the SELEP area, including Lower Thames Crossing, stating that:  
*'Looking forward to the next five years, key areas for action include...delivery of the LTC, all its stated scheme objectives and the consequential improvements that must be delivered on the wider road network.'*
- 5.12.13 Both the London Plan (Greater London Authority, 2021) and the Mayor of London's Transport Strategy (Greater London Authority, 2018) include the Lower Thames Crossing in their list of 'Strategic Infrastructure priorities' while the Mayor's Transport Strategy also sets out the following:  
*'On the M25 orbital motorway, there is already enormous pressure on the Dartford Crossing, an important artery for people and businesses in outer London. The new Lower Thames Crossing being proposed by the Government could help reduce pressure on this important link.'*
- 5.12.14 The way in which the strategic objectives of the Project are aligned with the NPSNN are set out in detail in the Need for the Project (Application Document 7.1). General compliance with the NPSNN is set out in the NPSNN Accordance Table (Application Document 7.2).

## 5.13 Consideration of alternatives

- 5.13.1 In designing the Project and determining the land to be subject to compulsory acquisition and temporary possession powers, the Applicant has considered alternatives and modifications to the Project to minimise the amount of land required. These alternatives and modifications were consulted on and the preferred route, associated infrastructure, utility diversions and environmental compensation proposals have been chosen based on a thorough consideration of all of the relevant issues including input from affected landowners. This process is described in detail in the Environmental Statement (Application Document 6.1) and Planning Statement (Application Document 7.1).

### Alternatives considered up to Preferred Route Announcement

#### 2009 Dartford River Crossing study

- 5.13.2 In 2009, the DfT commissioned a study (DfT, 2009) to investigate how to address capacity constraints at the Dartford Crossing. The study included consideration of the following:
- What could be done to improve traffic flow at the existing Dartford Crossing in the short- to medium-term.
  - What role other modes (for example, light/heavy rail, bus) might play in any plans for new capacity, leading to agreed options for evaluation.

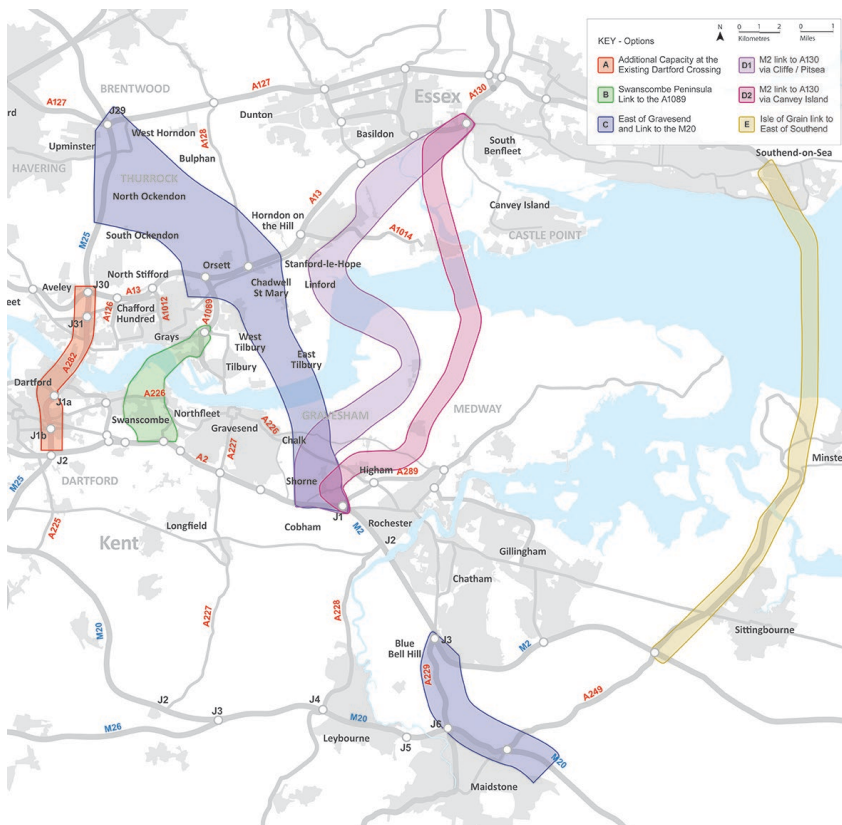
Identification and review of six potential route corridors that could serve as future new routes for improvements in cross-river capacity.

- 5.13.3 The study identified options for providing additional capacity at the Dartford Crossing through use of new technology and amended layouts at the toll booths. These options were considered to provide only short-term enhancements rather than long-term solutions, as the capacity generated was likely to be relatively small and would not address the future capacity and congestion issues at the crossing
- 5.13.4 The 2009 DfT study also assessed modal options, considering a rail crossing of the River Thames. It concluded that there was no reasonable business case for the inclusion of rail passenger services as part of any future Lower Thames crossing facility. It further concluded that the provision of rail freight facilities as part of a new crossing in the Lower Thames area would be unlikely to assist in addressing any shortage of freight paths on key rail routes. As a result of this study, provision of rail capacity crossing the Lower Thames was not considered further.

#### Location options

- 5.13.5 The 2009 study considered potential corridors for a new Lower Thames crossing. Six potential crossing locations were identified and assessed against DfT's goals, as defined in Delivering a Sustainable Transport System (DfT, November 2009). The six potential crossing locations are shown in Plate 5.2 and consisted of:
- a. Additional capacity at the existing Dartford Crossing
  - b. Swanscombe Peninsula Link to the A1089
  - c. East of Gravesend and Link to the M20
  - d. M2 Link to A130 via Cliffe/ Pitsea
  - e. M2 to A130 via Canvey Island
  - f. Isle of Grain Link to East of Southend

**Plate 5.2 The six potential route corridors investigated in the 2009 DfT study**



- 5.13.6 The crossing locations included a link between the M2 and M20 at Blue Bell Hill, which was considered as a variation of location C with the potential to enhance benefits from the Project. This was therefore referred to as C variant but is shown as part of route C on Plate 5.2 above.
- 5.13.7 The 2009 study concluded that three crossing locations (A, B and C) offered the greatest benefits in terms of relieving congestion at the existing crossing and should be assessed further. Crossing locations D and E were discounted for the reasons described below, including environmental reasons.
- 5.13.8 The study identified that Location D (options D1 and D2) would not meet the traffic objective of relieving congestion at the existing Dartford Crossing and providing free-flowing north-south capacity. Both options would have poor to low value for money, limited safety benefits, require substantial areas of flood storage compensation, and have significant environmental impacts on the following designated sites:

- a. Mucking Flats and Marshes Special Scientific Interest (SSSI) for option D1.
  - b. Holehaven Creek SSSI for option D2.
  - c. South Thames Estuary and Marshes SSSI for both options.
  - d. Thames Estuary and Marshes Special Protection Area (SPA) and Ramsar site for both options.
- 5.13.9 The study identified that Location E would provide very limited relief to the Dartford Crossing and would have poor to low value for money. Environmental constraints were an important consideration, as potential direct and indirect effects were identified on the following designated sites:
- a. Medway Estuary and Marshes Ramsar site and SSSI
  - b. Swale Ramsar site and SSSI
  - c. Foulness (Mid-Essex Coast Phase 5) Ramsar site and SPA and the Foulness SSSI
  - d. Essex Estuary Special Area of Conservation (SAC)
- 5.13.10 Further work was carried out by DfT in 2013 to consider the three remaining crossing locations in more detail (A, B and C, including the C variant). The options were assessed using DfT processes relevant at that time. This included the framework provided by DfT's five case model and the technical guidance in the Transport Appraisal Guidance (TAG).
- 5.13.11 The proposed options were assessed against the 'Without Project' scenario, i.e. the future conditions at the Dartford Crossing without any further improvements. This indicated that the existing crossing would operate with increased congestion and likelihood of incidents which would lead to greater unreliability.
- 5.13.12 These location options were presented at a public consultation held by DfT in 2013.
- 5.13.13 Three engineering solutions were considered: a bridge, an immersed tunnel and a bored tunnel. An immersed tunnel is a shallow depth tunnel submerged in a trench in the riverbed, while a bored tunnel requires the construction of a circular tunnel at depth without removing the ground above.
- Route options**
- 5.13.14 The 2014 Summary of key benefits, as shown in Table 2.1 of Chapter 2: Project Description, were developed by National Highways and endorsed by DfT after the Government commissioned National Highways to identify and assess options for a new road crossing in the Lower Thames area.
- 5.13.15 Subsequently, National Highways undertook a further, more detailed appraisal of options at crossing locations A and C. The study identified a longlist of nine options at Location A, six options at Location C and four options for the C variant:

- a. The Location A options assessed a variety of bridge, immersed tube and bored tunnel solutions against a variety of factors, including environmental impacts. Details of the process for considering the options are provided within the Planning Statement (Application Document 7.2). As explained in the Need for the Project (Application Document 7.1), Location A options could not be developed into a solution that met the Scheme Objectives. It failed to relieve the congestion on the approaches to the Dartford Crossing as it did not provide a suitable alternative route for traffic travelling along the A2 and A13.
  - b. Alternatives considered at Location C included a bridge, a bored tunnel, and an immersed tube tunnel. The assessment determined that there would be a risk of significant effects to European Designated Sites including the Thames Estuary and Marshes SPA and Ramsar site with both bridge and immersed tube tunnel solutions. The bored tunnel was the least environmentally damaging alternative. The bored tunnel solution was considered unlikely to have direct impacts on the SPA and Ramsar site. It was therefore concluded that, of the crossing options at Location C, a bored tunnel would have the least environmental impact on designated sites.
  - c. Assessment of the C variant options determined that they did not meet the Scheme Objective of providing additional relief to the existing Dartford Crossing, beyond the relief that would be provided by the new route at Location C, and would have substantial impacts on the Kent Downs AONB. As a result, the C variant options were not considered further.
- 5.13.16 The outcomes of the route options appraisal work, considering the performance against the Scheme Objectives and the environmental impacts, were presented at the 2016 non-statutory consultation. This included the shortlist of options concluded upon in the appraisal which were defined as one option at Location A (identified as route 1) and three options at Location C. The options at Location C were identified as routes 2, 3 and 4 to the north of the River Thames, and the Western Southern Link (WSL) and Eastern Southern Link (ESL) to the south of the River Thames.

**Plate 5.3 Shortlisted routes presented at the 2016 non-statutory consultation**

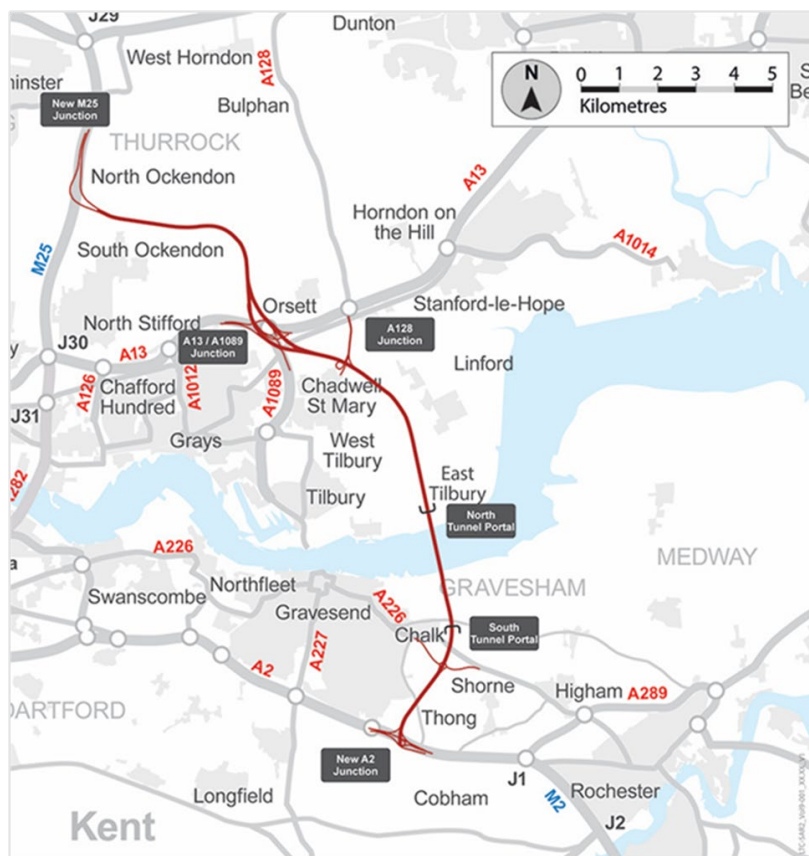


**The preferred route**

- 5.13.17 The Preferred Route Announcement (PRA) was made in April 2017 by the Secretary of State for Transport. This took into account the feedback received during the 2016 non-statutory consultation, and further appraisal work undertaken to supplement and update the pre-consultation appraisals.
- 5.13.18 The Preferred Route location of the crossing was announced as Location C and comprising route 3 to the north of the River Thames, with a bored tunnel crossing under the River Thames east of Gravesend and Tilbury, and the WSL to the south of the River Thames which would join the A2 east of Gravesend.

The appraisal had shown that C variant would not provide additional relief to the congested Dartford Crossing beyond that offered by a scheme in Location C but that it would be considered as part of National Highways’ wider route strategies.



**Plate 5.4 The preferred route announced in April 2017**

## 5.14 Location and route options reappraisals

- 5.14.1 As the project has developed since the 2009 study, new information has become available including:
- New local plans, both published for consultation and adopted
  - A new traffic model – the Lower Thames Area Model (LTAM) – based on updated traffic data gathered in 2016
- 5.14.2 In addition, as the design has developed, changes to the proposals have led to changes in the impacts.
- 5.14.3 At key points in the project development the Applicant has reviewed whether the decisions made during the route selection process remained valid in light of new information available to the project.



### 2018 reappraisal undertaken to support Statutory Consultation

- 5.14.4 In 2018, National Highways undertook a reappraisal of all the options previously presented, from the original six crossing locations presented by the DfT in 2009 up to the PRA in 2017, to ensure that as more information was becoming available, as well as design development, the decision making throughout the options appraisal process remained valid.
- 5.14.5 This reappraisal reviewed the decisions considering newly adopted and consulted local plans since the original 2009 study, the traffic model, and changes to the design that had taken place between the PRA and the preparation of the proposals set out at Statutory Consultation.
- 5.14.6 The conclusion of the options reappraisal was that the option identification and selection process remained valid and this was presented in the Design Construction and Operations report (Highways England, 2018a) at Statutory Consultation in 2018. It remained the conclusion that route options at crossing locations A, B, D and E would not meet the Scheme Objectives and were not considered viable. For the route options at Location C, route 3 and the WSL, connected by a bored tunnel, remained the best solution.

### Further reappraisal

- 5.14.7 The appraisal has been revisited and is set out in the Planning Statement (Application Document 7.2). This further reappraisal considered changes to the proposals between Statutory Consultation and the proposals set out across this application, updated traffic forecasts accounting for the latest government growth estimates, and further local plans consulted or adopted since the 2018 reappraisal.
- 5.14.8 The conclusion of this further reappraisal was that the option identification and selection process remained valid. It remained the conclusion that route options at crossing locations A, B, D and E would not meet the Scheme Objectives and were not considered viable. For the route options at Location C, route 3 and the WSL, connected by a bored tunnel, remained the best solution.

## 5.15 Reasonable prospect of funding

- 5.15.1 Compulsory acquisition powers require that the compensation paid to the owners of the interests in the Land represents a fair, open market value. The rules governing compulsory acquisition require that compensation for acquisition of land or an interest in land must represent the market value as unaffected by the proposed development, together with further amounts such as occupier's loss payments in some cases. As a result, the Applicant would be required to pay a fair, open market price for the Land and rights it acquires, without taking advantages of any reduction caused by the existence of the Project.
- 5.15.2 In the event of compensation not being agreed, a judicial process applies. Compensation disputes would be decided by the Upper Tribunal (Lands Chamber), with a right of appeal to the Court of Appeal. The same applies to compensation for loss or damage, payable in respect of the additional compulsory acquisition powers described in Chapter 3 of the Statement.

- 5.15.3 The compulsory acquisition procedure accordingly provides certainty of outcome (the land or rights required for the Project to be delivered will be acquired), certainty of liability to compensation or price to be received, and fairness of outcome via the recourse to the judicial process in the absence of agreement. This benefits all parties.
- 5.15.4 As detailed in the Funding Statement (Application Document 4.2) provided under Regulation 5(2)(h) of the Regulations, the Project will be funded entirely by the Department of Transport.
- 5.15.5 Accordingly, the Applicant considers that the secure funding for the Project and that the requisite funds for payment of any compensation will be available at the appropriate time. Public money must be spent on a prudent basis, achieving value or money. This will only be possible if the acquisition of the land interests required for the Project is backed by compulsory acquisition powers.

## 5.16 Acquisition by agreement

- 5.16.1 The Applicant has entered into negotiations to acquire other parties' interests voluntarily where expressions of interest have been received. In cases where there are no active negotiations, the Applicant has written to those with relevant interests outlining its intention to secure voluntary agreements where practicable.
- 5.16.2 The Applicant has written to all affected landowners within the Order Limits to seek to acquire land and/or rights by voluntary agreement. Landowners who have expressed an interest in reaching a voluntary agreement have been engaged with to progress discussions. Voluntary agreements would be entered into if mutually fair and agreeable terms can be agreed between parties in accordance with the Compensation Code. However, the Applicant notes that the Guidance recognises that for long linear schemes, it may not always be practicable to acquire each plot of land by agreement. Where this is the case, the Guidance confirms that it is reasonable to include provision authorising compulsory acquisition covering all the land required at the outset. It also recognises that in some cases it may be preferable, or necessary, to acquire land compulsorily rather than by agreement.
- 5.16.3 The Applicant sets out in Chapter 4 and Annex B of this Statement the discussions it has had with land interest holders to acquire the land by agreement. It is satisfied that compulsory acquisition and temporary possession powers are required to ensure that the Project can be delivered in a reasonable timescale and in the event that it does not prove possible to acquire all of the land by agreement.

## 5.17 Conclusions

- 5.17.1 This Statement and associated annexes detail the reasons why each plot of land is required by the Project and therefore why the Applicant seeks Compulsory Acquisition powers to ensure delivery. It sets out the following:
- The land that is required for the development
  - The land that is required to facilitate or is incidental to that development
  - The provision of replacement land which is to be given in exchange for the Order land (Sections 131 and 132 of the 2008 Act)

- 5.17.2 The Applicant is satisfied that the conditions in section 122 of the Planning Act 2008 are met and that the tests in the Compulsory Acquisition guidance are satisfied.
- 5.17.3 All of the land subject to compulsory acquisition and temporary possession powers is necessary to construct, operate, maintain and mitigate the Project necessary to achieve the objectives of the Project. The extent of land within the Order Limits is reasonable and proportionate.
- 5.17.4 Furthermore, there is a compelling case in the public interest to include the compulsory acquisition powers sought by the Applicant in the draft DCO (Application Document 3.1). The exercise of the compulsory acquisition powers that are sought is shown throughout this Statement to be necessary and proportionate to the extent that interference with private land and rights is required. In the absence of compulsory powers, the Applicant considers that it would not be possible to proceed with the Project, therefore the public benefits of the Project would not be realised.

## 6 Human Rights

### 6.1 The protected rights

6.1.1 The Human Rights Act 1998 incorporated into domestic law the provision of the European Convention on Human Rights (ECHR). The ECHR includes provisions in the form of Articles, which aim to protect the rights of the individual. The relevant articles of the ECHR are summarised below:

- a. Article 1 of The First Protocol – protects the rights to peaceful enjoyment of possessions. No one can be deprived of their possessions except in the public interest.
- b. Article 6 – entitles those affected by compulsory acquisition powers to a fair and public hearing.
- c. Article 8 – protects the right of the individual to respect for his private and family life, his home and his correspondence. Interference with this right can be justified if it is in accordance with law and is necessary in the interests of, among other things, national security, public safety or the economic wellbeing of the country.

6.1.2 Section 6 of the Human Rights Act 1998 prohibits the public authorities from acting in a way which is incompatible with a Convention right. Paragraph 10 of the Compulsory Acquisition guidance provides that:

6.1.3 Paragraph 10 of the Compulsory Acquisition guidance provides that:

*‘The Secretary of State must ultimately be persuaded that the purposes for which an order authorises the compulsory acquisition of land are legitimate and are sufficient to justify interfering with the human rights of those with an interest in the land affected. In particular, regard must be given to the provisions of Article 1 of the First Protocol to the European Convention on Human Rights and, in the case of acquisition of a dwelling, Article 8 of the Convention.’*

6.1.4 The exercise of compulsory acquisition and temporary possession powers would engage the human rights of persons with an interest in land. Article 1 of the First Protocol and Article 8 are qualified rights. This means that interference with those rights can be justified in certain circumstances. Article 1 of the First Protocol precludes the deprivation of a person’s possessions ‘*except in the public interest and subject to the conditions provided by law...*’. Interference with Article 8 rights will be lawful provided that it is ‘*in accordance with the law and is necessary in a democratic society in the interests of national security, public safety or the economic well-being of the country...*’. The Applicant considers that the purposes for which it seeks powers of compulsory acquisition and temporary possession are legitimate and sufficient to justify interfering with the human rights of those with an interest in the affected land. It considers that:

- a. There is a compelling case in the public interest for the compulsory acquisition powers included within the draft DCO (Application Document 3.1).

- b. All affected persons will have the right to be heard by the Examining Authority.
  - c. Any decision to authorise the use of compulsory purchase and temporary possession powers will be in accordance with the law.
  - d. The interference with human rights is proportionate and justified.
- 6.1.5 The Applicant recognises that the Project may have an impact on individuals but considers that the significant public benefits that will arise from the Project, as set out in this Statement, outweigh any harm to those individuals. The draft DCO (Application Document 3.1) strikes a fair balance between the public interest in seeing the Project proceed (which is unlikely to happen in the absence of the DCO) and the interference of private rights which may be affected by the compulsory acquisition.
- 6.1.6 In relation to both Article 1 and 8, the compelling case in the public interest for the compulsory acquisition powers included within the draft DCO (Application Document 3.1) has been demonstrated in Chapter 5 and in the Planning Statement (Application document 7.1). The land over which compulsory acquisition powers are sought as set out in the draft DCO (Application Document 3.1) is the minimum necessary to ensure the delivery of the Project. The Project has been designed to minimise harm whilst achieving its publicly stated objectives. In this respect the interference with human rights is both proportionate and justified.
- 6.1.7 In relation to Article 6, the Applicant is content that the proper procedures have been followed for both the consultation on the Project and in determining the compulsory acquisition powers included within the draft DCO (Application Document 3.1). Throughout the development of the Project, the Applicant has given persons with an interest in the land a full opportunity to comment on the proposals, both in a statutory and non-statutory capacity, and the Applicant has endeavoured to engage with landowners. The Applicant has had regard to landowner feedback in both the initial design of the Project and in iterative design changes throughout the life of the Project. Examples of design changes are provided within the Consultation Report (Application document 5.1).
- 6.1.8 Furthermore, any individuals affected by the draft DCO (Application Document 3.1) may submit representations by way of an objection to the application in response to any notice given under section 56 of the 2008 Act, the examination of the application by the Examining Authority, any written representations procedures which the Examining Authority decides to hold and in particular, any compulsory acquisition hearing held under section 92 of the 2008 Act, at which each affected person is entitled to make oral representations about the compulsory acquisition request.
- 6.1.9 If the DCO is made, a person aggrieved may challenge the DCO by judicial review in the High Court if they consider that the grounds for doing so are made out pursuant to section 118 of the Planning Act 2008.

## 6.2 Consideration of duties under the Equality Act 2010

6.2.1 The Applicant has complied with its duties under Section 149 of the Equality Act 2010 and has had due regard to the need to:

- a. eliminate unlawful discrimination, harassment, victimisation and other conduct prohibited by or under the Equality Act 2010
- b. advance equality of opportunity between persons who share a protected characteristic and persons who do not share it
- c. foster good relations between persons who share a relevant protected characteristic and persons who do not share it

6.2.2 The Applicant has conducted a Health and Equalities Impact Assessment (Application Document 7.10) which explains how it has had regard to its public sector equality duty in the context of the application for development consent for the Project.

## 6.3 Residential properties

6.3.1 There are 71 residential properties within the Order Limits, 30 would require demolition. Of the 30 properties to be demolished 16 have already been acquired by the Applicant through the blight process or by voluntary purchase. Of the remaining 14 properties to be demolished the Applicant has committed, through the acceptance of a blight notice or following voluntary negotiations with the owner, to purchase a further nine. The Applicant continues to be willing to acquire the remaining properties that require demolition should the owners wish to serve a blight notice or commence voluntary acquisition discussions.

6.3.2 The remaining 41 residential properties in the Order Limits which would not be demolished would be otherwise affected by the construction of the Project, such as by the diversion of utilities. Of these the Applicant has already acquired 19 properties and has committed to purchase a further three.

**Table 6.1 Requirement for demolition of residential properties**

Properties affected	Properties requiring acquisition for demolition	Requirement for demolition	Properties acquired by the Applicant	Plot numbers
1 & 2 Longview, White House Henhurst Road and Marling Cross Lodge, Watling Street	4	Construction of the M2/A2/A122 junction and to undertake modifications to Gravesend East junction, Henhurst Road roundabout and construct a local link road.	3	06-89, 06-95, 06-103 and 06-128

Properties affected	Properties requiring acquisition for demolition	Requirement for demolition	Properties acquired by the Applicant	Plot numbers
Gammon Staples Farmhouse; Thatched Cottage; 1 & 2 Grays Corner Cottage and Alde Cottage, Baker Street	5	To enable the construction of the A122 /A1089 junction.	2	29-56, 29-60, 29-137, 29-155 and 29-160
5 & 6 Woolings Row, Baker Street 7, 8, 9 & 10 Woolings Close, Baker Street	6	To enable the construction of the A122 road connection to the A13 eastbound and Orsett Cock junction and for the realignment of the access to the remaining properties on Woolings Close and a landowner's retained field. The access would also form part of a diverted bridleway.	4	29-74, 29-81, 29-84, 29-100, 29-112 and 29-115
The Thatches, Murrells Cottage and the former Welcome Service Station (residential), Stanford Road	3	To realign a section of Stanford Road A1013 and construct a new bridge for Rectory Road.	3	32-79, 32-83 and 32-87
1 & 2 Whitfield Cottages, Stifford Clays Road	2	To enable the construction of the A122 road	0	33-50
1-4 Bridge Cottages, Ockendon Road; 1 & 2 Cherry Orchard Cottages, Yellow Stock Mews, Estate House, Larwood Cottage & The Rosery, Ockendon Road	10	To enable the following activities: <ul style="list-style-type: none"> <li>Excavation of a cutting for the A122 northbound</li> <li>Mass haul of excavated material and landscaping</li> <li>Construction of new Ockendon Road bridge over A122 northbound</li> <li>Diversion of utilities</li> <li>Establishment of construction compound</li> </ul>	4	42-40, 42-43, 42-46, 42-49, 42-52, 42-54, 42-59, 42-62, 42-63 and 42-73
<b>Total</b>	<b>30</b>		<b>16</b>	

- 6.3.3 The Applicant has worked extensively to ensure that the number of residential properties impacted by the Project has been kept to a minimum. This has been achieved through several multidisciplinary workshops to ensure that the impacts on residential properties have been challenged and that including them within the Order Limits is justified.
- 6.3.4 Engagement with those with an interest in land has been documented in the Schedule of Negotiations - Annex B of this Statement.
- 6.3.5 Residential property owners within the Order Limits may find that their property has been affected by the project such that they can no longer sell the property at market value. Provided they meet certain criteria, residential property owners are able to serve a statutory blight notice to request that the Applicant purchase the property at an unaffected market value. Details can be found within the National Highways policy booklet 'Your property and Blight'<sup>1</sup>.
- 6.3.6 Residential property owners within the Order Limits, and previous versions of the Project's Order Limits, have been able to serve a blight notice since the announcement of the preferred route in April 2017. To date the Applicant has purchased 32 properties within the Order Limits.
- 6.3.7 Further details of engagement with owners of residential properties requiring acquisition can be found in Annex B of this document.

## 6.4 Travellers

- 6.4.1 Under the Equality Act 2010 and the Human Rights Act 1998 (the 1998 Act), Travellers are a protected group.
- 6.4.2 Gammon Field Travellers site has 21 residential accommodation units with adjoining hardstanding for mobile homes and caravans. The site is owned by Thurrock Council and will require demolition for the construction of the A1089 to A122 two-lane slip road. It is proposed that the units be re-provided in an alternative location to the west of the existing site. Engagement and consultation with the Council as owners and the community on site has been undertaken to design the new site and pitch layout. A draft of the indicative layout can be found appended to the Project Design Principles (Application Document 7.5, Appendix C)
- 6.4.3 Engagement has also been undertaken with the occupiers of the site known as Railway Sidings. The site itself is not affected however the access to the site and land to the west is required for Water diversion works but access would be maintained at all times. Further details of the engagement can be found within Annex B of this document.

Deleted: s Way

Deleted: '

<sup>1</sup> "Your Property and Blight", National Highways: [https://highwaysengland.citizenspace.com/ltc/lower-thames-crossing-consultation/user\\_uploads/lower-thames-crossing-property-booklet---your-property-and-blight.pdf](https://highwaysengland.citizenspace.com/ltc/lower-thames-crossing-consultation/user_uploads/lower-thames-crossing-property-booklet---your-property-and-blight.pdf)



## 6.5 Fair compensation

- 6.5.1 Any person affected by the exercise of compulsory acquisition powers or by the exercise of temporary possession, may be entitled to compensation. This entitlement to compensation is provided for by the existing compensation code and Article(s) 29 (private rights over land), 35 (Temporary use of land for carrying out the authorised development), 36 (Temporary use of land for maintaining the authorised development); and Schedule 9 to the draft DCO (Application Document 3.1). The Applicant has the resources to pay such compensation and has demonstrated in the Funding Statement (Application Document 4.3) that these resources are available.
- 6.5.2 Any dispute in respect of the compensation payable may be referred to the Upper Tribunal (Lands Chamber), an independent tribunal, for determination.

## 6.6 Conclusions

- 6.6.1 For the reasons set out above, the Applicant considers that any infringement of the (ECHR) rights of those whose interests in the land might be affected by the exercise of powers of compulsory acquisition would be proportionate and legitimate, would be in the public interest and would be in accordance with national and European law. The Applicant therefore considers that it would be appropriate and proportionate for the Secretary of State to make the draft DCO (Application Document 3.1) including the grant of compulsory acquisition powers.

## 7 Special considerations

### 7.1 Crown Land

- 7.1.1 As shown in Part 4 of the Book of Reference (Application Document 4.2) and Crown Land Plans (Application Document 2.3), the draft DCO (Application Document 3.1) Article 43, includes provision for the acquisition of Crown Land/Land for the time being held otherwise by or on behalf of the Crown.
- 7.1.2 Section 135 of Planning Act 2008 provides for the following:
- 7.1.3 135(1) National Highways can compulsorily acquire crown land if 'it is an interest which is for the time being held otherwise than by or on behalf of the Crown' and the Crown consent.
- 7.1.4 135(2) National Highways can include any other provision in the Order relating to Crown land if the Crown consents.
- 7.1.5 For the avoidance of doubt any land owned outright by the Crown is subject to voluntary agreement because compulsory acquisition powers cannot be used.
- 7.1.6 The Application covers land and interests owned by the following Crown land bodies: The Secretary of State for Transport, The Secretary of State for Environment, The Secretary of State for Health and Social Care, The Crown Estate and The Duchy of Lancaster.

The Secretary of State for Transport is currently recorded as holding a number of Category 1 and Category 2 interests within the Order limits. The majority of these are interests that relate to their freehold ownership of the land leased to HS1 Ltd. The Applicant has been in discussions with both Department of Transport and HS1 regarding the impact of the proposed works and all parties are working towards an agreement relating to property matters. It is anticipated that this agreement will be finalised prior to the end of the Examination. The other interests relate to legacy interests in and around the M25 of which the Applicant is now the Highway Authority, and it is believed likely that these will already have passed to the Applicant. A cautionary approach has been taken to include The Secretary of State and confirmation as to the transfer of these rights and interests will be sought before the making of the DCO.

- 7.1.7 The Secretary of State for Environment holds a number of interests within the Order limits relating to Forestry Commission land at Folkes Lane Woodland, Jeskyns Community Woodland and Thames Chase Community Forest and Environment Agency land at Shorne Marshes and Goshems Farm. A number of the Forestry Commission interests are classified by the Project as 'Open Space' and consequently, there has been significant dialogue with SoS representatives at the Commission regarding the impact of the Project and, in some cases, the provision of replacement land with agreement expected by the close of examination. Further details on these sites can be found in section 7 of this document - Special category land.
- 7.1.8 The Secretary of State for Health and Social Care is recorded as holding Category 2 interests in land in and around J29 of the M25. The Secretary of State has been included on a cautionary basis in relation to potential rights granted by a deed dated 1941 (previous to the construction of the M25), and the Applicant expects to reach an agreement before the making of the DCO.

- 7.1.9 It should be noted, that all of the interests held by the Crown Estate and Duchy of Lancaster are in relation to Bona Vacantia interests (dissolved companies). Approaches have been made to the Crown Estate (via their solicitors) with regard to these interests that cover the 17 listed plots which are split over three companies. Of the 17 plots confirmation has been received that 2 have been disclaimed and that they have no vested interest in the 9 Plots. The Duchy of Lancaster have been approached with regard to one interest. The Applicant is working towards resolution by the end of the Examination.

**Table 7.1 Number of Crown land plots resulting from Category 1 and Category 2 interests**

Crown land body	No. of plots in which a Category 1 interest is held	No. of plots in which a Category 2 interest is held
The Secretary of State for Transport	106	118
The Secretary of State for Environment	52	22
The Secretary of State for Health and Social Care	0	28
The Crown Estate	0	17
The Duchy of Lancaster	0	5

## 7.2 Special category land forming part of a common, open space, fuel or field garden allotment

- 7.2.1 Section 131 of Planning Act 2008 applies to the compulsory acquisition of any land forming part of a common, open space or fuel or field garden allotment. Section 132 of Planning Act 2008 applies to the compulsory acquisition of any rights over land forming part of a common, open space or fuel or field garden allotment. They make provision for Special Parliamentary Procedure (SPP) to apply where a DCO authorises the compulsory acquisition of or rights over such land. These sections make provision for Special Parliamentary Procedure (SPP) to apply where a DCO authorises the compulsory acquisition of land or of rights over such land unless the exemptions in those sections apply. These exemptions and the special category land to which they apply can be found in Table 7.2 and Table 7.6 of this document.
- 7.2.2 For the purposes of sections 131 and 132 of the Planning Act 2008, open space, common land and fuel or field garden allotment are defined as having the same meaning as in section 19 of the Land Acquisition Act 1981.
- 7.2.3 The Acquisition of Land Act 1981 in turn defines these terms as follows:
- 'common' includes any land subject to be enclosed under the Inclosure Acts 1845 to 1882, and any town or village green
  - 'fuel or field garden allotment' means any allotment set out as a fuel allotment, or a field garden allotment, under an Inclosure Act
  - 'open space' means any land laid out as a public garden, or used for the purposes of public recreation, or land being a disused burial ground.

- 7.2.4 Replacement land is defined for the purposes of section 131 as follows:  
“replacement land” means land which is not less in area than the Order land and which is no less advantageous to the persons, if any, entitled to rights of common or other rights, and to the public.’
- 7.2.5 Section 132 relates to the acquisition of rights over open space, common land, fuel or field garden allotment and broadly follows the same approach as Section 131. Subsection (4) equally applies to the Project in that replacement land is to be offered in exchange and this replacement land will be vested with the same rights, trust and incidents as applies to the Order land. In addition, for some sites, exemptions to replacement land apply under the Sections 131 and 132.
- 7.2.6 Replacement land is defined for the purposes of section 132 as follows:  
“replacement land” means land which will be adequate to compensate the following persons for the disadvantages which result from the compulsory acquisition of the order right
- the persons in whom the Order land is vested,
  - the persons, if any, entitled to rights of common or other rights over the Order land, and
  - the public.’
- 7.2.7 This section of this Statement sets out the application of sections 131 and 132 of the 2008 Act in relation to the proposed compulsory acquisition powers relating to special category land. It should be read alongside ES Chapter 13: Population and Human Health (Application Document 6.1) and Appendix D of the Planning Statement (Application Document 7.2). It is noted that paragraph 5.181 of the NPSNN (DfT, 2014) sets out that ‘where Sections 131 and 132 of the Planning Act 2008 apply, any replacement land provided under those sections will need to conform to the requirements of those sections’. Appendix D to the Planning Statement, in particular, sets out conformity with paragraph 5.181 and so the information contained therein is directly relevant.
- 7.2.8 The sections below should also be read alongside article 40 of the draft DCO (Application Document 3.1). Article 40 provides that where replacement land is provided under section 131 or 132 of the 2008 Act, that replacement land will be subject to the same rights, trusts and incidents in accordance with the requirements of those sections. Further explanation of this article is provided in the Explanatory Memorandum (Application Document 3.2).
- Overall position**
- 7.2.9 As shown in Part 5 of the Book of Reference (Application Document 4.2) and the Special Category Land Plans (Application Document 2.4), the Application seeks powers of compulsory acquisition over land to which sections 131 and 132 of the 2008 Act apply.
- 7.2.10 The open space land that is impacted by the Project comprises:
- 21.63 hectares of land to be permanently acquired
  - 35.58 hectares of land required for temporary possession and the permanent acquisition of rights

- 7.2.11 The common land that is impacted by the Project comprises:
- 53.56 hectares of land to be permanently acquired
  - 1.53 hectares of land required for temporary possession and the permanent acquisition of rights

- 7.2.12 The open space and common land required for the Project is shown on Special Category Land Plans (Application Document 2.4). The sections below provide further details on the application of sections 131 and 132. It should be noted that in some cases sites are subject to both permanent acquisition and subject to the acquisition of rights. Accordingly, in some cases, the replacement land is provided in respect of both sections 131 and 132 of the 2008 Act.

### Application of section 131 of the 2008 Act

- 7.2.13 Table 7.2 below sets out the special category land plots within the Order Limits and which of the subparagraphs (e.g., sections 131(4) to (5)) under section 131 apply. The application should not be subject to SPP as at least one or more of the subparagraphs, as set out above, applies in respect of the land which is proposed to be permanently acquired and falls within the definition of land caught by section 131.
- 7.2.14 A description of the current uses of each site listed in Table 7.2 is contained within Appendix D of the Planning Statement (Application Document 7.2). This information has not been repeated here to avoid duplication of information.

**Table 7.2 Overview of applicability of sections 131(4), (4A), (4B) and (5)**

Application of sections 131	Site name and plot number(s)
Replacement land will be given in exchange for the land to be compulsorily acquired with the same rights, trusts and incidents (section 131(4))	<ul style="list-style-type: none"> <li>• Claylane Wood (plots 06-133, 06-143, 06-157, 06-159 and 06-163)</li> <li>• Folkes Lane Woodland (plot 46-18)</li> <li>• Orsett Fen (plots 35-14, 35-39, 37-01 and 38-58)</li> <li>• Ron Evans Memorial Field (plots 29-02, 29-09 and 33-18)</li> <li>• Shorne Woods Country Park (plots 04-88, 04-144, 04-250, 04-264 and 04-265)</li> <li>• Thames Chase Forest Centre (plots 43-08, 43-22, 43-23, 43-24, 43-25, 43-31, 43-33, 43-39, 44-12 and 44-51)</li> <li>• Tilbury Green (plots 20-63 and 23-106)</li> </ul>
For open space land only, replacement land in exchange is not available or would only be available at a prohibitive cost (section 131(4A))	None
For open space land only, the land is only being compulsorily acquired for a temporary (although possibly long-lived) purpose (section 131(4B))	None

Application of sections 131	Site name and plot number(s)
Land to be acquired does not exceed 200 metres or is required for the widening or drainage of an existing highway and the giving of land in exchange is unnecessary (section 131(5))	<ul style="list-style-type: none"> <li>Roman Road Open Space (plot 06-15)</li> </ul>

7.2.15 Table 7.3 below sets out the further information about the open space and common land sites that must be considered under section 131 of the 2008 Act. In particular, the table sets out whether the site is designated as open space by a local (or, where relevant, national) authority or whether the land is registered as common land, total area of the existing site, the relevant plot references, the area proposed to be subject to permanent acquisition, and the relevant work(s) proposed on the site.

**Table 7.3 Further information on sites caught by section 131 of the 2008 Act**

Site name	Designated as open space or registered as common land	Total area	Plots in Land Plans	Area of land in Order Limits proposed to be permanently acquired	Works planned
Claylane Wood	No – not designated as open space by Gravesham Borough Council	12.95 hectares	06-133, 06-143, 06-157, 06-159 and 06-163	2.70 hectares	Work No. 2B, 2H, 2I, 2Q and 2S
Folkes Lane Woodland	Yes – designated as open space by London Borough of Havering	45.47 hectares	46-18	0.30 hectares	Work Nos. 9E
Orsett Fen	Yes – registered as common land (Reference: CL33)	95.08 hectares	35-14, 35-39, 37-01 and 38-58	52.31 hectares	Work Nos. 8A, 8B, 8G, 8J, 8K, 8T, E35, E36, FCA2 and FCA3
Roman Road Open Space	No – not designated as open space by Gravesham Borough Council.	20.37 hectares	06-15	0.52 hectares	Work No. 2M
Ron Evans Memorial Field	Yes – designated as open space by Thurrock Council	22.14 hectares	29-02, 29-09 and 33-18	7.52 hectares	Work Nos. 7E, 7F, 7Z, E30,

Site name	Designated as open space or registered as common land	Total area	Plots in Land Plans	Area of land in Order Limits proposed to be permanently acquired	Works planned
Shorne Woods Country Park	Yes – designated as open space by Gravesham Borough Council.	119.80 hectares	04-88, 04-144, 04-250, 04-264 and 04-265	0.44 hectares	Work Nos. 1C, 1M, 1H,
Thames Chase Forest Centre	Yes – designated as open space by London borough of Havering	55.74 hectares	43-08, 43-22, 43-23, 43-24, 43-25, 43-31, 43-33, 43-39, 44-12 and 44-51	10.14 hectares	Work Nos. 9A, 9C, 9D, 9E, 9O, 9R,
Tilbury Green	Yes – registered as common land (Reference: CL411)	1.59 hectares	20-63 and 23-106	1.25 hectares	Work Nos. 5B, 5E, 5F, 5I, 5U, E14, CA5 and TFGP1

7.2.16 Table 7.4 below sets out the proposed replacement land for open space and common land sites listed above pursuant to section 131(4) of the 2008 Act. The Applicant considers these replacement areas satisfy the definition of 'replacement land' under section 131 of the 2008 Act. For ease of reference, replacement land under section 131 must be no less in area than the Order land (i.e., the land proposed to be acquired), and must be 'no less advantageous' to persons, if any entitled to rights of common, or other rights, and to the public.

**Table 7.4 Application of section 131(4) of the 2008 Act  
(Provision of replacement land)**

Site name	Plots of replacement land	'No less in area'?	Reasons replacement land is no less advantageous than existing site ('the Order land') as per section 131(4) & (12)
Claylane Wood (plots 06-133, 06-143, 06-157, 06-159 and 06-163)	06-167, 11-08, 11-09, 11-11 and 11-12	The replacement land is not less in area because the proposed replacement land is 8.00 hectares (which is in excess of the 2.70 hectares proposed to be permanently acquired as per section 131 and the 4.78 hectares over which rights are proposed to be permanently acquired and replacement land provided as per section 132)	The replacement land is being included in the draft DCO (Application Document 3.1) on a precautionary basis, for further details see the Planning Statement (Application Document 7.2). The replacement land would be larger in quantity and equally or more accessible, useful and attractive, and its overall quality would be comparable. Additional replacement land would be provided to compensate for the time gap between the existing Claylane Wood being impacted by the Project and the replacement land being laid out for use. See the Appendix D of the Planning Statement (Application Document 7.2) for further details. Accordingly, the replacement land is no less advantageous to the public. There are no persons entitled to rights of common or other rights.
Folkes Lane Woodland (plot 46-18)	46-19, 47-29, 47-32 and 47-33	The replacement land is not less in area because the proposed replacement land is 2.92 hectares (which is in excess of the 0.3 hectares proposed to be permanently acquired as per section 131 and the 1.48 hectares over which rights are proposed to be permanently acquired and replacement land provided as per section 132)	The replacement land would be larger in quantity, equally or more accessible, useful and attractive, and its overall quality would be comparable, its time gap is offset by the larger area of replacement land being provided. See the Appendix D of the Planning Statement (Application Document 7.2) for further details. Accordingly, the replacement land is no less advantageous to the public. There are no persons entitled to rights of common or other rights.



Site name	Plots of replacement land	'No less in area'?	Reasons replacement land is no less advantageous than existing site ('the Order land') as per section 131(4) & (12)
Orsett Fen (plots 35-14, 35-39, 37-01 and 38-58)	33-04, 34-14, 34-16, 34-18, 35-04, 37-04 and 38-62	The replacement land is not less in area because the proposed replacement land is 61.97 hectares (which is in excess of the 52.31 hectares proposed to be permanently acquired as per section 131)	The replacement land would be larger in quantity, equally or more accessible, useful and attractive, and its overall quality would be comparable, its time gap is offset by the larger area of replacement land being provided. See the Appendix D of the Planning Statement (Application Document 7.2) for further details.  Accordingly, the replacement land is no less advantageous to the public and the Orsett Fen Rights Holders.  There are no other persons entitled to rights of common or other rights.
Ron Evans Memorial Field (plots 29-02, 29-09 and 33-18)	29-01, 29-12, 29-16, 29-18, 29-19 and 33-13	The replacement land is not less in area because the proposed replacement land is 9.21 hectares (which is in excess of the 7.52 hectares proposed to be permanently acquired as per section 131 and the 0.75 hectares over which rights are proposed to be permanently acquired and replaced land provided as per section 132)	The replacement land would be larger in quantity, equally or more accessible, useful and attractive, and its overall quality would be better, the time gap between impacting the existing land and the provision of replacement land is offset by the larger area of replacement land being provided. See the Appendix D of the Planning Statement (Application Document 7.2) for further details.  Accordingly, the replacement land is no less advantageous to the public.  There are no persons entitled to rights of common or other rights.
Shorne Woods Country Park (plots 04-88, 04-144, 04-250, 04-264 and 04-265)	03-43, 03-54 and 03-85	The replacement land is not less in area because the proposed replacement land is 1.91 hectares (which is in excess of the 0.44 hectares proposed to be permanently acquired as per section 131 and the 1.06 hectares over which rights are proposed to be permanently acquired and replacement land provided as per section 132)	The replacement land would be larger in quantity and equally or more accessible, useful and attractive, and its overall quality would be comparable, the time gap between impacting the existing land and the provision of replacement land is offset by the larger area of replacement land being provided. See the Appendix D of the Planning Statement (Application Document 7.2) for further details.  Accordingly, the replacement land is no less advantageous to the public.  There are no persons entitled to rights of common or other rights.

Site name	Plots of replacement land	'No less in area'?	Reasons replacement land is no less advantageous than existing site ('the Order land') as per section 131(4) & (12)
Thames Chase Forest Centre (plots 43-08, 43-22, 43-23, 43-24, 43-25, 43-31, 43-33, 43-39, 44-12 and 44-51)	42-19, 42-26, 42-33, 43-04 and 44-19	The replacement land is not less in area because the proposed replacement land is 15.61 hectares (which is in excess of the 10.14 hectares proposed to be permanently acquired as per section 131 and the 3.02 hectares over which rights are proposed to be permanently acquired and replacement land provided as per section 132)	The replacement land would be larger in quantity, equally or more accessible, useful and attractive, and its overall quality would be comparable, the time gap between impacting the existing land and the provision of replacement land is offset by the larger area of replacement land being provided. See the Appendix D of the Planning Statement (Application Document 7.2) for further details. Accordingly, the replacement land is no less advantageous to the public There are no persons entitled to rights of common or other rights.
Tilbury Green (plots 20-63 and 23-106)	20-70, 20-78, 20-79 and 23-117	The replacement land is not less in area because the proposed replacement land is 1.28 hectares (which is in excess of the 1.25 hectares proposed to be permanently acquired as per section 131)	The replacement land would be larger in quantity and equally or more accessible, useful and attractive, and its overall quality would be comparable, the time gap between impacting the existing land and the provision of replacement land is offset by the larger area of replacement land being provided. See the Appendix D of the Planning Statement (Application Document 7.2) for further details. Accordingly, the replacement land is no less advantageous to the public There are no persons entitled to rights of common or other rights.

7.2.17 Table 7.5 below sets out open space sites where permanent acquisition is proposed in accordance with section 131(5)

**Table 7.5 Application of section 131(5) of the 2008 Act (No replacement land)**

Site name	Land to be acquired does not exceed 200 square metres or is required for the widening or drainage of an existing highway and the giving of land in exchange is unnecessary
Roman Road Open Space (plot 06-15)	Permanent acquisition of land is required for the widening or drainage of an existing highway, or partly for the widening and partly for the drainage of such a highway. Replacement land is therefore not required and the overall function of the Roman Road open space would remain unaffected, and the Project would provide a whole new recreational site nearby, i.e. Chalk Park. As such, the Project complies with the Section 131(5).

## Application of section 132 of the Planning Act 2008

**Table 7.6 Overview of applicability of sections 132(3), (4), (4A), (4B) and (5)**

Application of sections 132	Site name and plot number(s)
Land over which rights are to be acquired will be no less advantageous than it was before (section 132(3))	<ul style="list-style-type: none"> <li>• Cyclopark (plots 07-02, 07-04, 07-05, 08-13, 08-14 and 08-15)</li> <li>• Folkes Lane Woodland (plots 46-04, 46-26 and 47-26)</li> <li>• Jeskyns Community Woodland (plot 06-56)</li> <li>• Orsett Fen (plots 35-13 and 38-55)</li> <li>• Roman Road Open Space (plots 06-03, 07-01, 07-15, 07-17, 07-20, 07-22, 07-23, 07-27, 07-28, 07-41, 08-07 and 08-12)</li> <li>• Ron Evans Memorial Field (plots 29-03 and 29-04)</li> <li>• Shorne Woods Country Park (plot 04-145)</li> <li>• Thames Chase Forest Centre (plots 43-18, 43-19, 43-35, 43-104, 43-105, 43-107, 43-108, 43-111 and 44-08)</li> <li>• Tilbury Green (plots 20-75, 20-76 and 23-120)</li> <li>• Walton Common and Parsonage Common (plots 21-25 and 23-170)</li> </ul>
Replacement land will be given in exchange for the land over which rights are to be acquired and subject to the same rights, trusts and incidents (section 132(4))	<ul style="list-style-type: none"> <li>• Claylane Wood (plots 06-144, 06-151, 06-152 and 06-158)</li> <li>• Folkes Lane Woodland (plots 46-06, 46-08, 46-09, 46-11, 46-12, 46-13 and 46-55)</li> <li>• Ron Evans Memorial Field (plots 29-282, 29-283 and 33-35)</li> <li>• Shorne Woods Country Park (plots 03-14 and 04-274)</li> <li>• Thames Chase Forest Centre (plots 43-07, 43-09, 43-106, 43-109 and 43-110)</li> </ul>
For open space land only, replacement land in exchange is not available or would only be available at a prohibitive cost (section 132(4A))	None
For open space land only, the Order rights are to be acquired for a temporary (although possibly long-lived) purpose (section 132(4B))	None
Land over which rights are to be acquired does not exceed 200 metres or is required for the widening or drainage of an existing highway and the giving of land in exchange is unnecessary (section 132(5))	None

- 7.2.18 Table 7.7 below sets out the areas of open space and common land that must be considered under section 132 of the 2008 Act which are subject to the permanent acquisition of rights over that land. The table sets out information on the designation (or registration) of the site, the total area of the site, the relevant plots within the Order Limits, and the area of the land proposed to be subject to permanent acquisition of rights.
- 7.2.19 A description of the existing uses of the sites mentioned in Table 7.7 is contained in Appendix D of the Planning Statement (Application Document 7.2). This information is not repeated here to avoid duplication.
- 7.2.20 It should be noted that the tables below refer to the Walton Common. This site is registered as common land under the reference CL228 (the registration covers an area much larger than the area in the Order Limits and is formally designated by Thurrock Council as 'The Green, Hall Hill, Fort Road, Parsonage, Walton and Tilbury Fort Commons'). An application made under section 16 of the Commons Act 2006 to deregister land at Walton Common (as well as Tilbury Fort Common) and provide exchange land registered as common land north of the Tilbury Loop railway line was approved by the Planning Inspectorate on behalf of the Secretary of State for Environment, Food and Rural Affairs on 12 May 2022. Following this approval the Applicant can confirm that only the registered common is treated as such in the draft DCO (Application Document 3.1) and the de-registered part is no longer relevant to special category land tests.

**Table 7.7 Further information on sites caught by section 132 of the 2008 Act**

Site name	Designated	Total area of site	Plots in Land Plans	Area in Order Limits proposed to be subject to acquisition of permanent rights	Works planned
Claylane Wood	No – not designated as open space by Gravesham Borough Council	12.95 hectares	06-144, 06-151, 06-152 and 06-158	4.78 hectares (4.78 hectares to be replaced)	Work Nos. G1b, G2, G3, MU17, OH1, and OHT1
Cyclopark	Yes - designated as open space by Gravesham Borough Council	16.24 hectares	07-02, 07-04, 07-05, 08-13, 08-14 and 08-15	0.15 hectares (0.00 hectares to be replaced)	Work No. MU15

Site name	Designated	Total area of site	Plots in Land Plans	Area in Order Limits proposed to be subject to acquisition of permanent rights	Works planned
Folkes Lane Woodland	Yes - designated as open space by London Borough of Havering	45.47 hectares	46-04, 46-06, 46-08, 46-09, 46-11, 46-12, 46-13, 46-26, 46-55 and 47-26	3.99 hectares (1.49 hectares to be replaced)	Work Nos. E51, G10, MU92 and ULH2
Jeskyns Community Woodland	Yes - designated as open space by Gravesham Borough Council	147.49 hectares	06-56	4.69 hectares (0.00 hectares to be replaced)	Work Nos. 1L, E5 and OH1
Orsett Fen	Yes - registered as common land (Reference CL33)	95.08 hectares	35-13 and 38-55	1.06 hectares (0.00 hectares to be replaced)	Work Nos. E36, FCA3 and OH7
Roman Road Open Space	No – Not designated as open space by Gravesham Borough Council.	20.36 hectares	06-03, 07-01, 07-15, 07-17, 07-20, 07-22, 07-23, 07-27, 07-28, 07-41, 08-07 and 08-12	4.87 hectares (0.00 hectares to be replaced)	Work No. MU15 and MU16
Ron Evans Memorial Field	Yes - designated as open space by Thurrock Council.	22.14 hectares	29-03, 29-04, 29-282, 29-283 and 33-35	7.70 hectares (0.75 hectares to be replaced)	Work Nos. E30, MU54, MU55, MU56, MU57, MUT20, OH6, OH7, OHT6 and CA8A
Shorne Woods Country Park	Yes - designated as open space by Gravesham Borough Council	119.8 hectares	03-14, 04-145 and 04-274	2.33 hectares (1.06 hectares to be replaced)	Work Nos. G1a, MU1 and E4

Site name	Designated	Total area of site	Plots in Land Plans	Area in Order Limits proposed to be subject to acquisition of permanent rights	Works planned
Thames Chase Forest Centre	Yes - designated as open space by London Borough of Havering	55.74 hectares	43-07, 43-09, 43-18, 43-19, 43-35, 43-104, 43-105, 43-106, 43-107, 43-108, 43-109, 43-110, 43-111 and 44-08	7.07 hectares (3.03 hectares to be replaced)	Work Nos. 9O, E46, MU72, MU78 and OH8
Tilbury Green	Yes – registered as common land (Reference: CL411)	1.59 hectares	20-75, 20-76 and 23-120	0.34 hectares (0.00 hectares to be replaced)	Work Nos. 5U, MU27 and CA5
Walton Common	Yes - registered as common land (Reference CL228)	40.14 hectares	21-25 and 23-170	0.13 hectares (0.00 hectares to be replaced)	Work Nos. MU27 and MU29

7.2.21 Table 7.8 sets out the sites in respect of which the Applicant considers that the land, when burdened with the Order right, will be no less advantageous under section 132(3) of the 2008 Act.

**Table 7.8 Application of section 132(3) of the 2008 Act**

Site name Plots in Land Plans	Right to be imposed	Application of the section 132(3)
Cyclopark (plots 07-02, 07-04, 07-05, 08-13, 08-14 and 08-15)	Permanent acquisition of rights	<p>The Applicant's temporary possession of land with permanent acquisition of rights for the underground multi-utilities around the peripheral edges of Cyclopark without encroaching into the main site operational area would allow the order land, when burdened with the order right, to remain no less advantageous to the public and to the persons in whom it is vested and other persons, if any, entitled to other rights. A small number of car parking bays may potentially be closed temporarily whilst the works take place once complete the public would be able to freely roam over the underground utilities and continue to use the land as part of Cyclopark (e.g. for car parking purposes). The planting restrictions would be imposed on areas where there is an existing hardstanding (i.e. car park) or grassland, and as such the planting restrictions would not result in the land being less advantageous. As such, the Applicant complies with the Section 132(3) in relation to the underground multi-utilities works at Cyclopark</p> <p>See the Appendix D of the Planning Statement (Application Document 7.2) for further details.</p>
Folkes Lane Woodland (plots 43-07, 43-09, 43-18, 43-19, 43-35, 43-104, 43-105, 43-106, 43-107, 43-108, 43-109, 43-110, 43-111 and 44-08)	Permanent acquisition of rights	<p>The Applicant's temporary possession of land with permanent acquisition of rights for underground multi-utilities at the southern end of the woodland would allow the order land, when burdened with the order right, to remain no less advantageous to the public and to the persons in whom it is vested and other persons, if any, entitled to rights of common or other rights. These are works that seek to make use of the existing area of land that is already subject to easements and planting restrictions. UK Power Networks have already cleared this area to maintain their existing asset and the Project would simply make use of the same area. Moreover, this is not an area where the public uses for recreational purposes. As such, the Applicant complies with the Section 132(3) in relation to the underground multi-utilities work.</p> <p>The Applicant's temporary possession of land with permanent acquisition of rights for translocation of protected species would allow the order land, when burdened with the order right, to remain no less advantageous to the public and to the persons in whom it is vested and other persons, if any, entitled to rights of common or other rights. This is because the land would be merely subject to long term environmental mitigation management rights for translocation of protected species without the need for any major works or disruptions as the site is already suitable for receiving the protected species. As such, the Applicant complies with the Section 132(3) in relation to the translocation of protected species.</p> <p>See the Appendix D of the Planning Statement (Application Document 7.2) for further details.</p>

Site name Plots in Land Plans	Right to be imposed	Application of the section 132(3)
Jeskyns Community Woodland (plot 06-56)	Permanent acquisition of rights	<p>The Applicant's temporary possession of land with permanent acquisition of rights for the translocation of protected species and the restringing of the existing overhead power lines and pylons at the northern end of the site would allow the order land, when burdened with the order right, to remain no less advantageous to the public and to the persons in whom it is vested and other persons, if any, entitled to other rights. The translocation of protected species would not disrupt the open space use and would only require the installation of minor items such as dormouse boxes and hibernacula created from log/wood/rubble piles for reptiles. The restringing of the existing overhead power lines and pylons would not introduce any new areas of easements or planting restrictions. As such, the Applicant complies with the Section 132(3) in relation to the translocation of protected species and the restringing of the existing overhead power lines and pylons at the northern end of the site.</p> <p>See the Appendix D of the Planning Statement (Application Document 7.2) for further details.</p>
Orsett Fen (plots 35-13 and 38-55)	Permanent acquisition of rights	<p>The Applicant's temporary possession of land with permanent acquisition of rights along the Mardyke (for mink control purposes) would allow the order land, when burdened with the order right, to remain no less advantageous to the public as the traps would be placed so as not to conflict with the existing public use and the visits by the Essex Wildlife Trust would not require any closure of the area to the public. Similarly, the order land, when burdened with the order right, would remain no less advantageous to the persons in whom it is vested and other persons, if any, entitled to rights of common or other rights because this land already has an existing Public Right of Way (Bridleway 219) which allows public access along the Mardyke. The rights being sought for long term access and maintenance of the mink control devices along the Mardyke would not change the existing situation along the Mardyke which already allows public access. As such, the Applicant complies with the Section 132(3).</p> <p>See the Appendix D of the Planning Statement (Application Document 7.2) for further details.</p>



Site name Plots in Land Plans	Right to be imposed	Application of the section 132(3)
Roman Road Open Space (plots 06-03, 07-01, 07-15, 07-17, 07-20, 07-22, 07-23, 07-27, 07-28, 07-41, 08-07 and 08-12)	Permanent acquisition of rights	<p>The Applicant's temporary possession of land with permanent acquisition of rights for the underground multi-utilities works underneath the existing hardstanding of the walking and cycling route (i.e. Roman Road) would allow the order land, when burdened with the order right, to remain no less advantageous to the public and to the persons in whom it is vested and other persons, if any, entitled to other rights. Once complete, the public would be able to freely roam over the underground utilities and continue to use the Roman Road as a walking and cycling route. The planting restrictions would be imposed on areas where there is an existing hardstanding (i.e. the existing path) or grassland, and as such the planting restrictions would not result in the land being less advantageous. As such, the Applicant complies with the Section 132(3) in relation to the underground multi-utilities works at the Roman Road open space.</p> <p>See the Appendix D of the Planning Statement (Application Document 7.2) for further details.</p>
Ron Evans Memorial Field (plots 29-03 and 29-04)	Permanent acquisition of rights	<p>The Applicant's temporary possession of land with permanent acquisition of rights for overhead power lines works would allow the order land, when burdened with the order right, to remain no less advantageous to the public and to the persons in whom it is vested and other persons, if any, entitled to rights of common or other rights, as these are works to the existing overhead power lines. The rights being sought for long term access and maintenance of the overhead power lines would not change the existing situation. As such, the Applicant complies with the Section 132(3) and does not need to provide replacement land in relation to the permanent acquisition of rights for overhead power lines.</p> <p>The Applicant's temporary possession of land with permanent acquisition of rights for underground multi-utilities would allow the order land, when burdened with the order right, to remain no less advantageous to the public and to the persons in whom it is vested and other persons, if any, entitled to rights of common or other rights. These are works that are underground using the same land parcels already subject to planting restrictions and easements by the overhead power lines, and the public would still be able to freely roam over the underground utilities. As such, the Applicant complies with the Section 132(3) in relation the underground multi-utilities work.</p> <p>See the Appendix D of the Planning Statement (Application Document 7.2) for further details.</p>

Site name Plots in Land Plans	Right to be imposed	Application of the section 132(3)
Shorne Woods Country Park (plot 04-145)	Permanent acquisition of rights	<p>The Applicant's temporary possession of land with permanent acquisition of rights for the translocation of protected species at the southern end of the site would allow the order land, when burdened with the order right, to remain no less advantageous to the public and to the persons in whom it is vested and other persons, if any, entitled to other rights. The translocation of protected species would not disrupt the open space use and would only require the installation of minor items such as boxes and hibernacula. As such, the Applicant complies with the Section 132(3) in relation to the translocation of protected at the southern end of the site.</p> <p>See the Appendix D of the Planning Statement (Application Document 7.2) for further details.</p>
Thames Chase Forest Centre (plots 43-18, 43-19, 43-35, 43-104, 43-105, 43-107, 43-108, 43-111 and 44- 08)	Permanent acquisition of rights	<p>The Applicant's temporary possession of land with permanent acquisition of rights for overhead power lines works would mean the order land, when burdened with the order right, would be no less advantageous to the public and to the persons in whom it is vested and other persons, if any, entitled to other rights, as the easements and planting restrictions imposed on the areas of existing grassland where the planting arrangement would be no less advantageous. As such, the Applicant complies with the Section 132(3) in relation to the areas of existing grassland with new easements and planting restrictions where planting arrangements would be no less advantageous.</p> <p>The Applicant's temporary possession of land with permanent acquisition of rights for underground multi-utilities would allow the order land, when burdened with the order right, to remain no less advantageous to the public and to the persons in whom it is vested and other persons, if any, entitled to other rights.</p> <p>These are works that are underground and there would be a new path laid out over the asset, and the public would be able to freely roam over the underground utilities and use the new path that is in keeping with the other paths in Thames Chase Forest Centre. As such, the Applicant complies with the Section 132(3) in relation to the underground multi-utilities work.</p> <p>See the Appendix D of the Planning Statement (Application Document 7.2) for further details.</p>

Site name Plots in Land Plans	Right to be imposed	Application of the section 132(3)
Tilbury Green (plots 20-75, 20-76 and 23- 120)	Permanent acquisition of rights	<p>The Applicant's temporary possession of land with permanent acquisition of rights along the northernmost section of Tilbury Green for managing the reinstated habitats to ensure they establish successfully to meet the Low Street Pit Local Wildlife Sites criteria for designation would allow the order land, when burdened with the order right, to remain no less advantageous to the public. Public access would not be restricted following the completion of works. Moreover, the order land, when burdened with the order right, would remain no less advantageous to the persons in whom it is vested and other persons, if any, entitled to rights of common or other rights because Public Footpath (FP200) already overlaps the common land in this location, allowing public access along this stretch of the existing Tilbury Green. The rights being sought for access to, and management of the reinstated habitats would not therefore change the existing situation at Tilbury Green in this location. As such, the Applicant complies with the Section 132(3).</p> <p>See the Appendix D of the Planning Statement (Application Document 7.2) for further details.</p>
Walton Common and Parsonage Common (plots 21-25 and 23- 170)	Permanent acquisition of rights	<p>The Applicant's temporary possession of land with permanent acquisition of rights for the installation of utilities and easements imposed over them for the operation and maintenance of the asset would allow the order land, when burdened with the order right, to remain no less advantageous to the persons, if any, entitled to rights of common or other rights, and to the public. The proposed works are temporary in nature and the permanent rights to be acquired are compatible with the existing use of the common land. The proposed design has sought to reduce any potential for disturbance to the common as a result of the operation and maintenance requirements for the asset by incorporating underground ducts that the cables can be pulled through without ground disturbance. As such, the Applicant complies with the Section 132(3).</p> <p>See the Appendix D of the Planning Statement (Application Document 7.2) for further details.</p>

7.2.22 Table 7.9 below sets out the proposed replacement land for open space and common land pursuant to section 132(4) of the 2008 Act. The Applicant considers that these replacements satisfy the requirements under the Act such that the Secretary of State is able to certify accordingly that the replacement land is no less advantageous (under section 132(2)(b)).

**Table 7.9 Application of section 132(4) of the 2008 Act  
(provision of replacement land)**

Site name	Plots of replacement land	No less in area?	Application of sections 132(4) & (12)
Claylane Wood (plots 06-144, 06-151, 06-152 and 06-158)	06-167, 11-08, 11-09, 11-11 and 11-12	The replacement land is not less in area because the proposed replacement land is 8.00 hectares (which is in excess of the 4.78 hectares over which rights are proposed to be permanently acquired and replacement land provided as per section 132 and the 2.70 hectares proposed to be permanently acquired as per section 131)	<p>The Applicant's temporary possession of land with permanent acquisition of rights for the diversion and modification of utility works (overhead power lines, gas pipelines and multi-utilities) would result in the order land, when burdened with the order right, being less advantageous to the public as well as those in whom it is vested and other persons, if any, entitled to other rights. Vegetation clearance would be required for the works. The quality and nature of the site would change for a period until the vegetation has regrown. Moreover, most of land over which permanent rights are sought would have easements imposed for the operation and maintenance of utilities. Although there are already easements at Claylane Wood for utilities, the Project would result in additional easements of a greater size. Planting restrictions would apply, and statutory undertakers would need access to the site for works associated with the new and diverted utilities. For these reasons, land over which permanent rights are to be acquired would be replaced. The replacement land would be larger in quantity, equally or more accessible, useful and attractive, and its overall quality would be comparable. Additional replacement land is provided to compensate for the time gap between the existing Claylane Wood being impacted by the Project and the replacement land being laid out for use. Therefore, it would be no less advantageous. As such, the Applicant complies with the Section 132(4).</p> <p>This replacement land is being included in the draft DCO (Application Document 3.1) on a precautionary basis, for further details see the Appendix D of the Planning Statement (Application Document 7.2).</p>

Site name	Plots of replacement land	No less in area?	Application of sections 132(4) & (12)
Folkes Lane Woodland (plots 46-06, 46-08, 46-09, 46-11, 46-12, 46-13 and 46-55)	46-19, 47-29, 47-32 and 47-33	The replacement land is not less in area because the proposed replacement land is 2.92 hectares (which is in excess of the 1.49 hectares over which rights are proposed to be permanently acquired and replacement land provided as per section 132 and the 0.30 hectares proposed to be permanently acquired as per section 131)	<p>The Applicant's temporary possession of land with permanent acquisition of rights for diversion and modification of the underground gas utilities in the middle of the woodland would mean the order land, when burdened with the order right, would be less advantageous to the public and to the persons in whom it is vested and other persons, if any, entitled to other rights, as there would be new easements and planting restrictions imposed on the new (diverted) location. Any works carried out in the future under the acquired rights would also likely to cause disruptions to the public due to its location being right in the middle of the woodland. As such, replacement land is duly provided to compensate the area with new easements and planting restrictions. The replacement land would be larger in quantity, equally or more accessible, useful and attractive, and its overall quality would be comparable, its time gap is offset by the larger area of replacement land being provided, and therefore it would be no less advantageous. As such, the Applicant complies with the Section 132(4) in relation to the provision of replacement land to compensate the area with new easements and planting restrictions.</p> <p>See the Appendix D of the Planning Statement (Application Document 7.2) for further details.</p>

Site name	Plots of replacement land	No less in area?	Application of sections 132(4) & (12)
Ron Evans Memorial Field (plots 29-282, 29-283 and 33-35)	29-01, 29-12, 29-16, 29-18, 29-19 and 33-13	The replacement land is not less in area because the proposed replacement land is 9.21 hectares (which is in excess of the 0.75 hectares over which rights are proposed to be permanently acquired and replacement land provided as per section 132 and the 7.52 hectares proposed to be permanently acquired as per section 131)	The Applicant's temporary possession of land with permanent acquisition of rights for underground multi-utilities would take place at the north-western corner of Ron Evans Memorial Field where there would be ground level access infrastructure associated with the underground multi-utilities to facilitate long term access and maintenance. The presence of these ground level access infrastructure would mean that this section of the land would be less advantageous and replacement land is duly provided. The replacement land would be larger in quantity, equally or more accessible, useful and attractive, and its overall quality would be better, its time gap between the impact on the land and the establishment of the replacement open space is offset by the larger area of replacement land being provided, and therefore it would be no less advantageous. As such, the Applicant complies with the Section 132(4) in relation to the underground multi-utilities work. See the Appendix D of the Planning Statement (Application Document 7.2) for further details.
Shorne Woods Country Park (plots 03-14 and 04-274)	03-43, 03-54 and 03-85	The replacement land is not less in area because the proposed replacement land is 1.91 hectares (which is in excess of the 1.06 hectares over which rights are proposed to be permanently acquired and replacement land provided as per section 132 and the 0.44 hectares proposed to be permanently acquired as per section 131)	The Applicant's temporary possession of land with permanent acquisition of rights for the diversion of a medium pressure gas pipeline and the installation and diversion of underground utilities (UK Power Networks and Openreach) would result in the order land, when burdened with the order right, being less advantageous to the public as well as those in whom it is vested and other persons, if any, entitled to other rights. Some vegetation clearance would be required to deliver the works. A 12-meter-wide easement would be imposed over the diverted gas pipeline to enable access for the operation and maintenance of the asset. The easement would be subject to planting restrictions in accordance with SGN's guidance (Dig safely – Measures to avoid injury and damage to gas pipes) which stipulates no dense tree planting within the easement. Given the land affected is woodland, this would result in the order land, when

Site name	Plots of replacement land	No less in area?	Application of sections 132(4) & (12)
			<p>burdened with the order right, being less advantageous to the public as well as those in whom it is vested and other persons, if any, entitled to other rights. As such, the Project would provide replacement land. The replacement land would be larger in quantity and equally or more accessible, useful and attractive, and its overall quality would be comparable. Additional replacement land would be provided to compensate for the time gap between the existing Shorne Wood Country Park being impacted by the Project and the replacement land being laid out for use. Therefore, the replacement land would be no less advantageous. The Applicant complies with the Section 132(4) in relation to the underground multi-utilities work.</p> <p>See the Appendix D of the Planning Statement (Application Document 7.2) for further details.</p>
Thames Chase Forest Centre (plots 43-07, 43-09, 43-106, 43-109 and 43-110)	42-19, 42-26, 42-33, 43-04 and 44-19	The replacement land is not less in area because the proposed replacement land is 15.61 hectares (which is in excess of the 3.03 hectares over which rights are proposed to be permanently acquired and replacement land provided as per section 132 and the 10.14 hectares proposed to be permanently acquired as per section 131)	<p>The Applicant's temporary possession of land with permanent acquisition of rights for overhead power lines works would mean the order land, when burdened with the order right, would be less advantageous to the public and to the persons in whom it is vested and other persons, if any, entitled to other rights, as there would be new easements and planting restrictions imposed on the new (diverted) location. As such, replacement land is duly provided to compensate the area with new easements and planting restrictions. The replacement land would be larger in quantity, equally or more accessible, useful and attractive, and its overall quality would be comparable, its time gap between the impact on the land and the establishment of the replacement open space is offset by the larger area of replacement land being provided, and therefore it would be no less advantageous. As such, the Applicant complies with the Section 132(4) in relation to the provision of replacement land to compensate the area with new easements and planting restrictions.</p> <p>The Applicant's temporary possession of land with permanent acquisition of rights</p>

Site name	Plots of replacement land	No less in area?	Application of sections 132(4) & (12)
			<p>for the underground multi-utilities would impose new easements and planting restrictions, which would mean that the land would be less advantageous and replacement land is duly provided. The replacement land would be larger in quantity, equally or more accessible, useful and attractive, and its overall quality would be comparable, its time gap between the impact on the land and the establishment of the replacement open space is offset by the larger area of replacement land being provided, and therefore it would be no less advantageous. As such, the Applicant complies with the Section 132(4) in relation to the underground multi-utilities work.</p> <p>See the Appendix D of the Planning Statement (Application Document 7.2) for further details.</p>

### Linford Allotment

- 7.2.23 The Applicant has identified one area of land where allotments are located, known as Linford Allotment (plot 21-108). It comprises 2.16 hectares of land within the Order Limits and is required for temporary possession and the permanent acquisition of rights in relation to an existing overhead electricity cable. The Applicant does not consider this site falls within the definition of a 'fuel or field garden allotment' under section 132 of the Planning Act 2008. This is because, having undertaken a proportionate search of Inclosure Acts, it has not been established that the site was set out as an allotment under any Inclosure Act. Sections 131 and 132 of the 2008 Act are therefore not engaged as the land does not form part of a common, open space or allotment

## 7.3 National Trust 'inalienable' land

- 7.3.1 None of the land to be acquired for the Project is National Trust 'inalienable' land for the purposes of section 130 of the Planning Act 2008

## 7.4 Statutory undertaker land

- 7.4.1 The draft DCO (Application Document 3.1) will authorise the permanent compulsory acquisition of land and rights of statutory undertakers and asset owners comprising multiple plots as described in the Book of Reference (Application Document 4.2) and shown on the Land Plans (Application Document 2.2). This land is held by various statutory undertakers for the purposes of carrying out their statutory undertakings.
- 7.4.2 A list of these statutory undertakers and the relevant land plots can be found in Appendix 1 of this Statement of Reasons.



- 7.4.3 Section 127(3) of Planning Act 2008 provides that a DCO may only authorise the compulsory acquisition of statutory undertaker land where a representation has been made by the statutory undertaker objecting to the acquisition if the Secretary of State is satisfied that:
- a. The land can be purchased and not replaced without serious detriment to the carrying on of the undertaking; or
  - b. If purchased, the land can be replaced by other land belonging to, or available for acquisition by, the undertaker without serious detriment to the carrying on of the undertaking.
- 7.4.4 Section 127(5) of the Planning Act 2008 provides that a DCO may only authorise the compulsory acquisition of rights over statutory undertaker land where a representation has been made by the statutory undertaker objecting to the acquisition if the Secretary of State is satisfied that:
- a. The rights can be acquired without any serious detriment to the carrying on of the undertaking
  - b. Any consequential detriment to the carrying on of the undertaking can be made good by the undertaker by the use of the land belonging to or available for acquisition by the undertaker.
- 7.4.5 Adequate protection for statutory undertakers' assets will be included within the protective provisions in Schedule 14 to the draft DCO (Application Document 3.1) and/or in asset protection agreements between the parties. Accordingly, the Applicant considers that the statutory undertakers will not suffer serious detriment to the carrying on of their undertaking as a result of the compulsory acquisition of the land or as a result of the acquisition of rights over land. The tests set out in sections 127(3) and 127(6) of the Planning Act 2008 are therefore satisfied.
- 7.4.6 Various statutory undertakers and owners of apparatus have a right to keep equipment (in connection with their undertaking) on, in or over the land. Statutory undertakers and other apparatus owners that are known to have equipment on, in or over the land are included in the Book of Reference.
- 7.4.7 Section 138 of the Planning Act 2008 applies if a draft DCO (Application Document 3.1) authorises the acquisition of land (compulsorily or by agreement) and there subsists over the land a 'relevant right', or there is 'relevant apparatus' on, under or over the land.
- 7.4.8 For the purposes of section 138:
- a. 'relevant right' means a right of way, or a right of laying down, erecting, continuing or maintaining apparatus on, under or over the land which is vested in or belongs to statutory undertakers for the purpose of carrying on their undertaking, or which is conferred on a telecommunications code operator.
  - b. 'relevant apparatus' means apparatus vested in or belonging to statutory undertakers for the purpose of the carrying on of their undertaking, or electronic communications apparatus kept installed for the purposes of an electronic communications code network.

- 7.4.9 A DCO may only include provision for the extinguishment of the relevant right, or the removal of the relevant apparatus, if the Secretary of State is satisfied that the extinguishment or removal is necessary for the purpose of carrying out the development to which the draft DCO (Application Document 3.1) relates (subsection 138(4)).
- 7.4.10 The draft DCO (Application Document 3.1) includes provision to authorise the extinguishment of a relevant right, or the removal of relevant apparatus belonging to statutory undertakers, in connection with the delivery of the Project. The exercise of such powers will be carried out in accordance with the protective provisions contained in Schedule 8 and Schedule 14 to the draft DCO (Application Document 3.1). The protective provisions will be agreed with the relevant statutory undertakers and electronic communications apparatus owners, and will accordingly set out constraints on the exercise of the powers in the draft DCO (Application Document 3.1), with a view to safeguarding the statutory undertakers' and electronic communications apparatus owners' interests, whilst enabling the Project (i.e. the development authorised by the DCO) to proceed. The Applicant therefore considers that the test set out in section 138 of the Planning Act 2008 is satisfied.
- 7.4.11 A number of existing utility services are located within the Order Limits and would be affected by the Project. In this case it is proposed to either protect or divert statutory undertakers' apparatus to accommodate the Project. Provision for the carrying out of such diversions has been included within the Works comprising the authorised development (as set out in Schedule 1 to the draft DCO (Application Document 3.1) – authorised development (ancillary works)). It is not proposed to remove any statutory undertakers' apparatus or extinguish any statutory undertakers' rights without a diversion being provided.
- 7.4.12 The project also has a number of interfaces with land owned by Port of Tilbury London Ltd (PoTLL).
- 7.4.13 The Applicant has engaged with the PoTLL throughout the lifetime of the Project to support the identification of those interfaces and means of resolving them in a joined-up way where practicable. The Interrelationship with other Nationally Significant Infrastructure Projects and other Major Development Schemes (Application Document 7.2) sets out in more detail the interfaces and what the Applicant has done to manage these.
- Negotiations with all statutory undertakers are ongoing (as set out in Annex B of this Statement) to ensure as far as possible that the works proposed do not cause serious detriment to their undertaking. The Applicant will continue these discussions and it is hoped that private agreements can be achieved. The Applicant will update the examination at the earliest opportunity to aid the Examining Authority's consideration of this issue.

## 7.5 Other consents

- 7.5.1 The Consents and Agreements Position Statement (Application Document 3.3) sets out the additional consents outside to the draft DCO (Application Document 3.1) and the current position as to the status of securing those consents.

- 7.5.2 A number of consents outside the draft DCO (Application Document 3.1) that may be required in connection with the Project are listed below, please note that The Consents and Agreements Position Statement will continue to be updated as necessary during examination:
- a. Environmental Permits for a number of construction activities (e.g., storage and treatment activities such as materials crushing, concrete / bitumen plants, remediation plant, transfer stations, short-term (less than three years) material storage) under Regulation 12 of the Environmental Permitting (England and Wales) Regulations 2016 (as amended).
  - b. Water abstraction and impoundment licences for construction activities (e.g., water abstraction for concrete processing; impoundment requiring changes to existing assets and de-watering)- (Water Abstraction Licence under sections 24 and 25 of the Water Resources Act 1991)
  - c. Environmental Permits for water discharge and/or groundwater activity (e.g., water abstraction for concrete processing; impoundment requiring changes to existing assets and de-watering) under Regulation 12 of the Environmental Permitting (England and Wales) Regulations 2016 (as amended).
  - d. Environmental Permit for using, treating, storing, and disposing of waste (Permits will be required where treatment or storage of waste is proposed during construction or operation where it exceeds the provisions / requirements of an appropriate waste exemption) under Regulation 12 of the Environmental Permitting (England and Wales) Regulations 2016 (as amended).
  - e. European Protected Species Licencing for translocation of species (The Conservation of Habitats and Species Regulations 2017).
  - f. Water Voles licence for the relocation of species under Schedule 5 of the Wildlife and Countryside Act 1981 (as amended).
  - g. Badger Licence (The Protection of Badgers Act 1992 (Section 10(1)(d)).
  - h. Noise, vibration, and environmental impact of construction works (For construction works and operations to approve further controls for potential disruption and impacts) (Section 61 consent under the Control of Pollution Act 1974).
  - i. Self-Service Marine Licence under the Marine and Coastal Access Act 2009 for works that may be undertaken in the river Thames, or on the foreshore, which are not addressed through provisions made in the Deemed Marine Licence.

- j. Permits for road works and street works (Schemes made under the Traffic Management Act 2004) to enable the co-ordination of works, book road space and put in place temporary traffic management on local roads.
- k. Hyperbaric Working (The Work in Compressed Air Regulations 1996-Regulation 21).
- l. Material Assets and Waste under The Control of Asbestos Regulations 2012 (required for any work with asbestos).
- m. Discharging waste (The Trade Effluent Consent under the Water Industry Act 1991) for the purposes of discharging trade effluent from welfare facilities.

7.5.3 The Applicant is satisfied that all necessary consents to enable the Project to proceed have been identified and that there is no reason why such consents should not be secured or granted pursuant to the draft DCO (Application Document 3.1).

## 8 Conclusions

### 8.1 Overview

- 8.1.1 This Statement sets out why compulsory acquisition powers have been sought in the draft DCO application and explains why the Applicant considers such powers are necessary, proportionate, and justified.
- 8.1.2 In determining the extent of the compulsory acquisition and temporary possession powers proposed in the draft DCO (Application Document 3.1), the Applicant has had regard to the legislative tests set out in the Planning Act 2008 and to the advice in the Compulsory Acquisition guidance. The Applicant is content that the scope of the powers sought and the extent of the interests within the Order Limits to be acquired by compulsory acquisition are required for the Project and are the minimum necessary that would allow the Applicant to construct, operate and maintain the Project. The requirement and purpose for each plot of land within the Order Limits is set out in Annex A to this Statement.
- 8.1.3 The Applicant has consulted all persons affected by the compulsory acquisition and temporary possession powers and persons who may have a claim for compensation arising from the Project. It has consulted such persons during preparation to the draft DCO application and in the design of the Project to address their concerns and to ensure that any impacts are reduced or removed as far as reasonably practicable. The Applicant has further sought to acquire any interests within the Order Limits by agreement wherever possible. The status of negotiations with affected landowners for the acquisition of their land interest is set out in Annex B to this Statement.
- 8.1.4 The Applicant has considered the human rights of the individuals affected by the compulsory acquisition and temporary possession powers. It is satisfied that there is a compelling public interest case for compulsory acquisition and that the significant public benefits arising from the Project will outweigh the harm to those individuals.
- 8.1.5 Without the grant of compulsory acquisition and temporary possession powers, the Applicant considers that it will not be possible to construct the Project or realise the public benefits arising from it.

## Appendix 1 Statutory undertaker land

**App 1.1** This appendix contains statutory undertakers as well as telecommunications operators who retain rights under the Electronic Communications Code. Statutory undertakers, as defined in s127(8) Planning Act 2008, benefit from the provisions of s127 and 138 Planning Act 2008. Telecommunications operators only benefit from s138 Planning Act 2008.

**App 1.2** [Please see the Book of Reference \(Application document 4.2\) for detailed descriptions of land requirement, as shown in App Table 1.1 below, including reference to the relevant principal Article of the DCO.](#)

**App Table 1.1**

Statutory undertaker	Plot(s)	Land requirement
Airwave Solutions Limited (telecoms operator)	04-138	Compulsory acquisition of rights
Anglian Water Services Limited	19-45, 22-45, 22-77, 22-92, 22-93, 23-70, 23-77, 23-78, 23-92, 23-94, 24-40, 24-51, 24-55, 24-65, 24-73, 24-75, 24-76, 24-78, 24-79, 24-104, 24-107, 24-118, 24-132, 24-135, 24-140, 24-141, 24-149, 24-182, 25-94, 25-96, 25-103, 25-105, 25-107, 25-108, 26-01, 26-08, 26-09, 28-108, 28-140, 29-06, 29-08, 29-09, 29-14, 29-15, 29-16, 29-27, 29-42, 29-43, 29-54, 29-123, 29-124, 29-142, 29-161, 29-179, 29-180, 29-181, 29-188, 29-200, 29-207, 29-222, 29-224, 29-225, 29-227, 29-228, 29-229, 29-232, 29-233, 29-235, 33-15, 33-29, 33-31, 33-32, 33-52, 33-57, 33-58, 44-21, 44-41 and 44-97	Compulsory acquisition
Anglian Water Services Limited	20-01, 20-13, 20-14, 21-14, 21-15, 21-16, 21-17, 21-23, 21-25, 21-26, 21-28, 21-29, 23-19, 23-26, 23-27, 23-28, 23-29, 23-30, 23-31, 23-32, 23-41, 23-63, 23-64, 23-65, 23-76, 23-91, 23-95, 23-97, 23-121, 23-125, 23-132, 23-135, 23-139, 24-08, 24-25, 24-30, 24-34, 24-45, 24-53, 24-62, 24-116, 24-130, 24-136, 25-01, 25-02, 25-03, 25-04, 25-05, 25-06, 25-08, 25-10, 25-11, 25-12, 25-13, 25-14, 25-15, 25-16, 25-17, 25-18, 25-20, 25-21, 25-26, 25-27, 25-30, 25-32, 25-34, 25-35, 25-39, 25-40, 25-43, 25-46, 25-48, 25-59, 25-84, 25-93, 25-95, 25-101, 25-102, 25-106, 25-109, 27-01, 27-76, 27-80, 27-83, 27-87, 27-90, 28-50, 28-51, 28-106, 28-139, 28-141, 29-03, 29-10, 29-11, 29-236, 29-237, 29-238, 29-247, 29-249, 29-250, 29-283, 30-10, 30-79, 32-178, 33-36, 33-78, 33-88, 33-89, 33-91, 33-94, 33-99, 33-100, 33-101, 33-104, 33-106, 33-108, 33-109, 33-110, 33-112,	Compulsory acquisition of rights

Deleted: R

Statutory undertaker	Plot(s)	Land requirement
Anqlian Water Services Limited Cont'd	33-113, 33-117, 33-120, 33-121, 33-122, 33-123, 33-124, 33-125, 33-126, 33-127, 33-128, 33-130, 33-131, 33-132, 33-133, 33-135, 33-136, 33-137, 33-138, 33-139, 33-140, 33-141, 33-142, 33-143, 33-144, 33-145, 33-147, 33-148, 33-149, 33-150, 33-151, 33-175, 33-194, 33-219, 33-221, 33-222, 33-225, 33-227, 33-228, 33-230, 33-236, 33-238, 33-239, 33-240, 33-270, 42-05, 43-89, 43-91, 43-92, 43-99, 43-100, 44-09, 44-10, 44-17, 44-20, 44-80, 44-81, 44-86, 44-91, 44-94, 44-95, 44-96, 44-98, 44-99 and 44-100	Compulsory acquisition of rights
Arqiva Limited (telecoms operator)	01-02, 01-04 and 02-12	Compulsory acquisition
Arqiva Limited (telecoms operator)	01-01, 01-03, 01-08, 02-08 and 02-11	Compulsory acquisition of rights
British Telecommunications PLC (telecoms operator)	03-06, 03-09, 03-11, 03-12, 03-13, 03-15, 03-20, 03-21, 03-22, 03-24, 03-27, 03-29, 03-30, 03-34, 03-35, 03-37, 03-41, 03-42, 03-44, 03-45, 03-46, 03-47, 03-48, 03-50, 03-53, 03-55, 03-56, 03-58, 03-70, 03-120, 03-123, 03-151, 03-152, 04-02, 04-05, 04-11, 04-15, 04-18, 04-19, 04-21, 04-24, 04-26, 04-29, 04-30, 04-31, 04-32, 04-39, 04-47, 04-49, 04-50, 04-51, 04-52, 04-54, 04-55, 04-56, 04-57, 04-60, 04-64, 04-67, 04-68, 04-69, 04-71, 04-74, 04-75, 04-76, 04-77, 04-78, 04-79, 04-80, 04-82, 04-84, 04-85, 04-87, 04-90, 04-91, 04-95, 04-102, 04-104, 04-105, 04-106, 04-111, 04-113, 04-114, 04-119, 04-120, 04-121, 04-129, 04-131, 04-132, 04-135, 04-142, 04-143, 04-146, 04-147, 04-150, 04-155, 04-157, 04-158, 04-159, 04-160, 04-161, 04-171, 04-172, 04-173, 04-186, 04-187, 04-193, 04-194, 04-195, 04-196, 04-198, 04-199, 04-201, 04-202, 04-204, 04-205, 04-206, 04-207, 04-211, 04-213, 04-216, 04-217, 04-218, 04-219, 04-220, 04-222, 04-230, 04-236, 04-238, 04-239, 04-240, 04-241, 04-248, 04-260, 04-261, 04-271, 04-272, 04-273, 06-20, 06-24, 06-31, 06-35, 06-36, 06-38, 06-39, 06-40, 06-41, 06-42, 06-43, 06-45, 06-47, 06-52, 06-59, 06-60, 06-61, 06-62, 06-65, 06-66, 06-68, 06-69, 06-70, 06-73, 06-76, 06-77, 06-82, 06-83, 06-84, 06-85, 06-87, 06-89, 06-90, 06-94, 06-97, 06-103, 06-108, 06-125, 06-126, 06-140, 06-141, 06-145, 06-147, 06-155, 06-162, 06-166, 06-175, 06-176, 06-177, 06-180, 06-181, 06-183, 06-184, 06-189, 06-193, 06-195, 06-196, 06-197, 06-198, 06-199, 11-18, 11-19, 11-21, 11-25, 11-27, 11-30, 11-34, 11-35,	Compulsory acquisition

Deleted: R

Deleted: ¶  
¶  
¶

Deleted: ¶  
¶  
¶

Deleted:

Statutory undertaker	Plot(s)	Land requirement
British Telecommunications PLC (telecoms operator) Cont'd	11-36, 11-42, 11-44, 13-23, 13-35, 13-37, 13-39, 13-44, 20-79, 20-85, 22-115, 23-68, 23-73, 23-80, 23-83, 23-85, 23-86, 23-92, 23-93, 23-94, 23-156, 23-158, 24-18, 24-41, 24-54, 24-55, 24-58, 24-61, 24-72, 24-73, 24-75, 24-77, 24-102, 24-108, 24-110, 24-115, 24-117, 24-122, 24-137, 24-141, 24-146, 26-01, 26-03, 26-04, 26-05, 26-06, 26-11, 28-74, 28-75, 28-76, 28-77, 28-78, 28-79, 28-82, 28-83, 28-84, 28-87, 28-89, 28-114, 28-116, 28-117, 29-23, 29-27, 29-28, 29-30, 29-32, 29-34, 29-38, 29-40, 29-42, 29-43, 29-53, 29-54, 29-56, 29-58, 29-60, 29-66, 29-67, 29-68, 29-69, 29-70, 29-72, 29-74, 29-75, 29-76, 29-78, 29-79, 29-81, 29-84, 29-89, 29-90, 29-91, 29-98, 29-103, 29-107, 29-108, 29-109, 29-110, 29-111, 29-116, 29-117, 29-118, 29-119, 29-121, 29-122, 29-123, 29-124, 29-125, 29-129, 29-133, 29-136, 29-142, 29-143, 29-145, 29-151, 29-152, 29-153, 29-155, 29-157, 29-160, 29-161, 29-163, 29-164, 29-167, 29-169, 29-170, 29-171, 29-174, 29-178, 29-179, 29-180, 29-181, 29-182, 29-183, 29-184, 29-185, 29-187, 29-188, 29-189, 29-190, 29-194, 29-195, 29-196, 29-197, 29-198, 29-199, 29-200, 29-201, 29-203, 29-204, 29-206, 29-208, 29-210, 29-218, 29-220, 29-221, 29-223, 29-226, 29-232, 29-252, 29-253, 29-254, 29-259, 29-270, 29-274, 29-275, 29-276, 29-280, 32-01, 32-02, 32-03, 32-04, 32-10, 32-19, 32-20, 32-21, 32-23, 32-24, 32-26, 32-27, 32-28, 32-29, 32-30, 32-31, 32-32, 32-34, 32-37, 32-38, 32-40, 32-41, 32-43, 32-46, 32-50, 32-51, 32-52, 32-54, 32-62, 32-64, 32-67, 32-71, 32-72, 32-73, 32-74, 32-75, 32-76, 32-77, 32-79, 32-82, 32-83, 32-86, 32-87, 32-88, 32-89, 32-96, 32-98, 32-99, 32-100, 32-101, 32-106, 32-107, 32-108, 32-112, 32-113, 32-114, 32-123, 32-126, 32-127, 32-132, 33-16, 33-23, 33-25, 33-27, 33-28, 33-29, 33-33, 33-50, 33-51, 33-52, 33-57, 33-62, 33-63, 33-73, 33-193, 33-214, 33-216, 33-218, 38-08, 38-27, 39-24, 39-34, 39-35, 39-36, 39-37, 39-38, 39-39, 39-40, 39-41, 39-42, 39-43, 39-44, 39-45, 39-47, 39-48, 39-49, 39-51, 39-53, 39-56, 39-60, 39-61, 39-62, 39-63, 40-14, 40-17, 42-20, 42-27, 42-28, 42-29, 42-35, 42-36, 42-41, 42-44, 42-48, 42-50, 42-51, 42-52, 42-54, 42-58, 42-59, 42-60, 42-61, 42-62, 42-63, 42-65, 42-66, 42-68, 42-69, 42-71, 42-73, 42-77, 42-90, 42-97, 42-98, 42-100, 42-107, 42-111, 42-112, 42-113, 42-114, 42-117, 42-118, 42-120, 42-121, 42-122, 42-125, 42-126, 42-129, 42-130, 43-42, 43-44, 43-48, 43-51, 44-49, 44-54, 44-55, 44-	Compulsory acquisition

Deleted: R

Deleted: ¶  
¶

Deleted: ¶  
¶

Deleted: ¶  
¶



Statutory undertaker	Plot(s)	Land requirement
British Telecommunications PLC (telecoms operator) Cont'd	61, 44-62, 44-69, 44-75, 44-77, 44-82, 44-97, 45-35, 45-40, 45-51, 45-53, 45-54, 45-61, 45-63, 45-74, 45-81, 45-82, 45-83, 45-93, 45-97, 45-103, 45-116, 45-124, 45-126, 45-127, 45-129, 45-133 and 45-135	Compulsory acquisition
British Telecommunications PLC (telecoms operator)	03-03, 03-07, 03-17, 03-33, 03-87, 04-07, 04-12, 04-38, 04-42, 04-45, 04-58, 04-63, 04-89, 04-92, 04-138, 04-151, 04-153, 04-215, 04-226, 04-227, 04-229, 04-243, 04-246, 04-247, 04-249, 04-251, 04-259, 04-266, 06-55, 06-72, 06-78, 06-98, 06-107, 06-111, 06-113, 06-114, 06-115, 06-121, 11-43, 13-12, 13-13, 13-14, 13-15, 13-16, 13-17, 13-18, 13-19, 13-21, 13-26, 13-28, 13-29, 13-30, 13-32, 13-34, 13-40, 13-45, 13-54, 13-55, 13-56, 13-63, 13-70, 13-71, 22-27, 22-31, 23-30, 23-44, 23-45, 23-49, 23-53, 23-54, 23-55, 23-56, 23-57, 23-58, 23-59, 23-60, 23-61, 23-62, 23-63, 23-64, 23-65, 23-95, 23-97, 23-108, 23-110, 23-112, 23-120, 23-127, 23-133, 23-138, 23-148, 23-162, 24-62, 24-68, 24-103, 24-105, 24-126, 24-129, 24-160, 24-161, 24-162, 24-163, 28-30, 28-35, 28-37, 28-39, 28-50, 28-51, 28-71, 28-72, 28-124, 28-125, 28-127, 28-128, 29-17, 29-62, 29-63, 29-113, 29-115, 29-202, 29-212, 29-213, 29-231, 29-237, 29-242, 29-249, 29-250, 32-15, 32-16, 32-17, 32-33, 32-35, 32-36, 32-59, 32-155, 32-160, 32-164, 32-168, 32-169, 32-173, 32-174, 32-177, 32-178, 33-30, 33-48, 33-49, 33-54, 33-55, 33-67, 33-69, 33-71, 33-77, 33-78, 33-80, 33-81, 33-90, 33-91, 33-104, 33-108, 33-109, 33-110, 33-112, 33-114, 33-117, 33-121, 33-123, 33-124, 33-126, 33-128, 33-129, 33-132, 33-134, 33-135, 33-139, 33-158, 33-160, 33-165, 33-166, 33-167, 33-169, 33-172, 33-176, 33-183, 33-186, 33-187, 33-189, 33-196, 33-199, 33-202, 33-206, 33-207, 33-208, 33-210, 33-211, 33-219, 33-232, 33-233, 33-238, 33-239, 33-251, 33-258, 33-264, 35-38, 36-02, 38-14, 38-24, 38-32, 39-29, 39-31, 39-32, 39-50, 39-52, 39-54, 39-65, 42-05, 42-06, 42-11, 42-12, 42-25, 42-131, 42-132, 42-133, 42-134, 42-139, 42-140, 42-141, 42-142, 42-143, 42-144, 42-146, 42-148, 42-149, 42-151, 42-152, 42-153, 42-154, 42-155, 42-156, 42-157, 42-158, 42-159, 42-160, 42-162, 42-163, 42-164, 42-165, 42-166, 42-168, 42-172, 42-173, 42-174, 42-175, 42-176, 42-177, 42-178, 42-179, 42-181, 42-182, 42-183, 43-47, 43-54, 43-55, 43-56, 43-57, 43-58, 43-59, 43-60, 43-61, 43-62, 43-81, 43-89, 43-91, 43-92, 43-96, 43-97, 43-100, 43-103, 44-17, 44-88, 44-89, 44-91, 44-96, 44-98,	Compulsory acquisition of rights

Deleted: R

Statutory undertaker	Plot(s)	Land requirement
British Telecommunications PLC (telecoms operator) Cont'd	44-100, 45-19, 45-50, 45-52, 45-62, 45-66, 45-72, 45-100, 45-110, 45-169 and 45-172	Compulsory acquisition of rights
British Telecommunications PLC (telecoms operator)	13-46 and 13-47	Compulsory acquisition of subsoil and restrictive covenants and temporary possession of land at the surface
Cadent Gas Limited	19-09, 19-18, 19-49, 19-53, 22-46, 22-77, 22-105, 24-02, 24-13, 24-14, 24-15, 24-16, 24-18, 24-19, 24-33, 24-35, 24-36, 24-37, 24-38, 24-39, 24-41, 25-96, 25-97, 25-103, 25-105, 25-107, 25-108, 25-112, 26-02, 26-08, 28-74, 28-75, 28-76, 28-80, 28-81, 28-85, 28-86, 28-88, 28-90, 28-93, 28-94, 28-95, 28-96, 28-102, 28-115, 28-116, 28-117, 28-138, 29-02, 29-07, 29-08, 29-14, 29-16, 29-18, 29-23, 29-24, 29-28, 29-34, 29-35, 29-38, 29-40, 29-42, 29-43, 29-44, 29-54, 29-64, 29-68, 29-70, 29-71, 29-73, 29-77, 29-79, 29-80, 29-81, 29-82, 29-83, 29-84, 29-87, 29-88, 29-93, 29-97, 29-98, 29-99, 29-100, 29-106, 29-107, 29-108, 29-110, 29-111, 29-112, 29-114, 29-116, 29-117, 29-118, 29-119, 29-120, 29-121, 29-125, 29-126, 29-129, 29-133, 29-136, 29-137, 29-141, 29-145, 29-147, 29-153, 29-155, 29-157, 29-159, 29-160, 29-167, 29-169, 29-170, 29-172, 29-173, 29-177, 29-195, 29-197, 29-198, 29-200, 29-201, 29-204, 29-207, 29-214, 29-216, 29-219, 29-220, 29-222, 29-224, 29-225, 29-227, 29-228, 29-229, 29-232, 29-233, 29-235, 29-270, 29-274, 29-275, 29-276, 29-278, 30-03, 31-12, 31-31, 31-35, 31-36, 32-01, 32-02, 32-04, 32-10, 32-26, 32-28, 32-29, 32-37, 32-40, 32-41, 32-52, 32-71, 32-72, 32-73, 32-74, 32-75, 32-96, 32-97, 32-98, 32-99, 32-101, 32-105, 32-106, 32-107, 32-121, 32-123, 32-126, 32-127, 32-154, 32-167, 33-04, 33-13, 33-14, 33-18, 33-26, 33-62, 33-204, 33-214, 33-216, 34-14, 34-16, 35-12, 35-18, 35-24, 35-26, 35-31, 38-04, 38-05, 38-06, 38-07, 38-08, 38-21, 38-26, 38-27, 38-30, 39-03, 39-11, 39-19, 39-24, 39-37, 39-38, 39-44, 39-47, 39-48, 39-49, 39-51, 39-53, 39-56, 39-58, 39-60, 39-61, 39-62, 39-64, 39-79, 40-13, 40-20, 40-23, 41-21, 42-29, 42-42, 42-53, 42-60, 42-68, 42-69, 42-98, 42-107, 42-112, 42-114, 42-117, 42-118, 42-119,	Compulsory acquisition

Deleted: R

Statutory undertaker	Plot(s)	Land requirement
Cadent Gas Limited Cont'd	42-120, 44-31, 44-61, 44-63, 44-70, 44-78, 44-82, 45-35, 45-51, 45-63, 45-74, 45-78, 45-82, 45-83, 45-85, 45-92, 45-93, 45-97, 45-103, 45-114, 45-124, 45-129, 45-157, 45-162, 45-163, 46-17, 46-18, 46-20, 46-21, 46-22, 46-28, 46-35 and 47-33	Compulsory acquisition
Cadent Gas Limited	24-06, 24-17, 24-23, 25-10, 25-11, 25-12, 25-15, 25-16, 25-18, 25-20, 25-22, 25-23, 25-24, 25-25, 25-26, 25-27, 25-28, 25-29, 25-30, 25-31, 25-32, 25-33, 25-34, 25-36, 25-37, 25-38, 25-39, 25-40, 25-42, 25-43, 25-45, 25-48, 25-55, 25-64, 25-84, 25-93, 25-95, 25-106, 25-111, 26-17, 26-21, 26-29, 26-33, 26-35, 26-36, 26-50, 27-67, 27-68, 27-69, 27-70, 27-71, 27-74, 28-03, 28-50, 28-51, 28-69, 28-71, 28-72, 28-124, 28-125, 28-127, 28-128, 28-137, 29-03, 29-04, 29-61, 29-62, 29-63, 29-65, 29-113, 29-115, 29-236, 29-237, 29-238, 29-247, 29-250, 29-263, 29-267, 29-282, 29-283, 30-07, 30-77, 30-79, 31-10, 31-14, 32-118, 32-129, 32-133, 32-155, 32-156, 32-160, 32-163, 32-164, 32-168, 32-169, 32-171, 32-172, 32-173, 32-174, 32-177, 33-35, 33-78, 33-79, 33-88, 33-90, 33-91, 33-106, 33-108, 33-110, 33-112, 33-113, 33-114, 33-119, 33-120, 33-122, 33-123, 33-124, 33-125, 33-126, 33-127, 33-128, 33-129, 33-130, 33-131, 33-132, 33-133, 33-134, 33-135, 33-136, 33-137, 33-138, 33-139, 33-140, 33-141, 33-142, 33-143, 33-144, 33-145, 33-147, 33-148, 33-149, 33-150, 33-151, 33-153, 33-156, 33-158, 33-160, 33-164, 33-165, 33-167, 33-169, 33-172, 33-176, 33-182, 33-183, 33-187, 33-189, 33-191, 33-196, 33-199, 33-201, 33-202, 33-206, 33-207, 33-208, 33-210, 33-211, 33-219, 33-239, 33-251, 33-258, 33-264, 33-267, 33-274, 33-279, 33-283, 34-01, 34-03, 34-25, 34-26, 34-30, 34-44, 35-02, 35-09, 35-19, 35-37, 35-38, 36-06, 37-05, 38-01, 38-20, 38-22, 38-31, 38-32, 38-33, 38-34, 38-35, 38-40, 38-41, 38-42, 38-43, 38-44, 38-47, 38-64, 39-06, 39-16, 39-23, 39-29, 39-31, 39-32, 39-52, 39-54, 39-55, 39-59, 39-66, 39-67, 39-78, 39-83, 40-22, 41-02, 41-04, 41-05, 41-08, 41-10, 41-11, 41-23, 41-24, 41-40, 42-05, 42-22, 42-25, 42-131, 42-140, 42-146, 42-150, 42-152, 42-154, 42-158, 42-159, 42-160, 42-161, 42-162, 42-167, 42-171, 42-173, 42-174, 42-175, 42-177, 42-178, 42-179, 42-182, 42-183, 42-184, 42-185, 43-56, 43-57, 43-58, 43-59, 43-60, 43-61, 43-62, 43-81, 43-89, 43-91, 43-92, 43-96, 43-97, 43-103, 44-09, 44-44, 44-86, 44-89, 44-91, 44-95, 44-100, 44-112,	Compulsory acquisition of rights

Deleted: R

Statutory undertaker	Plot(s)	Land requirement
Cadent Gas Limited Cont'd	44-121, 44-123, 44-124, 45-19, 45-50, 45-52, 45-62, 45-66, 45-72, 45-100, 45-110, 45-120, 45-121, 45-158, 45-160, 45-165, 45-168, 45-169, 45-172, 45-173, 45-174, 45-175, 45-177, 46-04, 46-06, 46-09, 46-12, 46-55 and 47-26	Compulsory acquisition of rights
Cellular Radio Limited (telecoms operator)	07-01, 07-02, 07-05, 07-15, 08-12, 08-13, 08-14 and 08-15	Compulsory acquisition of rights
Cornerstone Telecommunications Infrastructure Limited (telecoms operator)	07-04, 07-09, 07-11 and 44-94	Compulsory acquisition of rights
Eastern Power Networks PLC	16-37, 16-38, 20-53, 20-62, 20-68, 22-59, 22-77, 23-78, 23-89, 23-92, 23-94, 24-89, 24-94, 24-107, 24-118, 24-119, 24-132, 24-134, 24-138, 24-140, 24-149, 24-185, 28-76, 28-81, 29-79, 29-81, 29-84, 29-90, 29-100, 29-112, 29-117, 29-118, 29-119, 29-120, 33-214, 33-216, 33-218, 35-12, 35-18, 38-05, 38-06, 38-07, 38-21, 38-26, 38-27, 39-34, 39-71, 41-21, 42-111, 44-18, 44-67, 45-27, 45-30, 45-32, 45-35, 45-36, 45-40, 45-44, 45-53, 45-54, 45-60, 45-61, 45-64, 45-80, 45-114, 45-115, 45-116, 45-117, 45-126, 45-127, 45-134, 45-135, 45-138, 46-27, 46-35, 46-38 and 46-49	Compulsory acquisition
Eastern Power Networks PLC	16-02, 16-04, 16-05, 16-19, 16-22, 20-06, 20-07, 20-08, 20-09, 20-11, 20-42, 21-14, 21-15, 21-16, 21-20, 21-21, 21-24, 23-90, 23-95, 23-97, 23-109, 23-121, 24-95, 24-100, 24-113, 24-116, 24-130, 24-133, 24-136, 24-152, 24-153, 24-168, 24-174, 25-50, 26-50, 27-76, 27-80, 27-82, 27-86, 27-90, 27-96, 28-51, 28-71, 29-113, 29-115, 33-201, 33-207, 35-02, 35-09, 35-19, 36-03, 38-01, 38-20, 38-22, 38-31, 38-32, 38-34, 38-35, 38-40, 38-44, 38-47, 38-64, 39-83, 41-02, 41-10, 41-11, 41-24, 41-40, 42-115, 44-11, 45-19, 45-21, 45-26, 45-31, 45-38, 45-50, 45-52, 45-87, 45-89, 45-100, 45-108, 45-110, 45-111, 45-112, 45-120 and 45-121	Compulsory acquisition of rights
Energis Communications Limited (telecoms operator)	04-10, 04-13, 04-23, 06-197, 06-200, 06-201, 11-10, 11-11, 11-12, 11-13, 11-14, 11-66, 13-08, 13-52 and 13-58	Compulsory acquisition
Energis Communications Limited (telecoms operator)	04-14, 04-38, 06-207, 06-208, 11-15, 11-73, 12-02, 13-65, 13-67 and 13-75	Compulsory acquisition of rights

Deleted: R

Statutory undertaker	Plot(s)	Land requirement
Environment Agency	16-39, 16-61, 20-45, 20-58, 20-59, 20-60, 20-63, 20-67, 20-81, 20-88, 20-89, 20-94, 20-98, 20-100, 23-68, 35-04, 35-15, 35-16, 35-17, 35-22, 35-23, 35-25, 35-27, 35-39, 35-40, 35-41, 35-45, 35-46, 35-47, 35-50, 35-51, 37-02, 37-03, 38-45, 38-48, 38-56, 38-57, 44-27, 44-29, 44-34, 44-38, 44-40, 44-46, 44-57, 44-59, 44-60, 44-65 and 45-114	Compulsory acquisition
Environment Agency	16-45, 16-49, 16-54, 16-57, 16-58, 16-59, 16-60, 16-62, 16-63, 20-41, 20-50, 20-55, 20-56, 20-99, 21-14, 23-30, 23-47, 23-61, 23-63, 23-64, 23-65, 24-133, 30-07, 35-01, 35-03, 35-05, 35-06, 35-08, 35-09, 35-10, 35-11, 35-20, 35-21, 38-41, 38-42, 38-46, 38-49, 38-52, 38-53, 38-54, 38-59, 38-60, 38-65, 41-33, 41-34, 41-35, 41-37, 41-41, 41-42, 44-01, 44-02, 44-05, 44-06, 44-13 and 44-122	Compulsory acquisition of rights
Environment Agency	15-13 and 15-14	Compulsory acquisition of subsoil and restrictive covenants
Environment Agency	15-17	Compulsory acquisition of subsoil and restrictive covenants and temporary possession of land at the surface
Essex and Suffolk Water Limited	24-64, 24-70, 27-32, 27-43, 28-55, 29-54, 29-137, 29-139, 29-155, 29-195, 31-01, 31-03, 31-04, 31-12, 31-23, 31-24, 31-25, 31-30, 31-33, 31-35, 32-10, 32-20, 32-60, 32-154, 32-184, 32-185, 40-01, 40-02, 40-05, 40-10, 42-15, 42-19, 42-31, 42-32, 42-66, 42-67, 42-74, 42-86, 42-91, 42-102, 43-04, 43-06, 44-18, 44-21, 44-32, 44-35, 44-36, 44-37, 44-41, 44-52, 44-66, 44-67, 44-75, 45-80, 45-114, 45-115, 45-116, 45-117, 45-126, 45-134, 45-135 and 45-138	Compulsory acquisition
Essex and Suffolk Water Limited	24-63, 24-67, 24-69, 27-41, 27-44, 27-51, 27-53, 27-54, 27-67, 27-70, 27-71, 28-60, 28-64, 28-67, 31-11, 32-17, 42-14, 44-11, 44-16, 44-20, 44-68, 44-81, 44-90, 44-94, 44-99, 44-112, 45-87, 45-89, 45-108, 45-110, 45-111, 45-112, 45-120 and 45-121	Compulsory acquisition of rights
HS1 Limited	03-01, 03-05, 03-06, 03-11, 03-12, 03-21, 03-22, 03-27, 03-30, 03-31, 03-34, 03-35, 03-37, 03-41, 03-42, 03-44, 03-47, 03-48, 03-50, 03-51, 03-55, 03-57, 03-70, 03-72, 03-103, 04-11,	Compulsory acquisition

Deleted: R

Statutory undertaker	Plot(s)	Land requirement
HS1 Limited Cont'd	04-21, 04-29, 04-30, 04-33, 04-36, 04-39, 04-52, 04-53, 04-56, 04-59, 04-64, 04-67, 04-69, 04-82, 04-91, 04-111, 04-112, 04-115, 04-116, 04-117, 04-120, 04-121, 04-127, 04-129, 04-130, 04-131, 04-132, 04-136, 04-146, 04-147, 04-150, 04-155, 04-158, 04-159, 04-160, 04-162, 04-164, 04-166, 04-169, 04-170, 04-171, 04-173, 04-174, 04-175, 04-178, 04-179, 04-182, 04-183, 04-185, 04-186, 04-187, 04-191, 04-192, 04-196, 04-197, 04-198, 04-199, 04-201, 04-202, 04-204, 04-205, 04-206, 04-207, 04-208, 04-209, 04-212, 04-213, 04-230, 04-232, 04-239, 04-241, 04-242, 04-260, 04-261, 04-262, 04-270, 04-271, 04-272, 04-273, 06-02, 06-04, 06-10, 06-12, 06-13, 06-14, 06-15, 06-16, 06-21, 06-24, 06-25, 06-26, 06-27, 06-28, 06-31, 06-36, 06-40, 06-42, 06-43, 06-44, 06-45, 06-47, 06-48, 06-50, 06-52, 06-57, 06-59, 06-62, 06-65, 06-66, 06-68, 06-71, 06-76, 06-81, 06-82, 06-88, 06-141, 06-145, 06-165, 06-169, 06-170, 06-171, 06-173, 06-199, 06-203, 07-07, 07-10, 07-13, 07-19, 07-32, 07-35, 07-38, 07-44, 07-45, 07-46, 07-47, 07-48, 07-49, 08-04 and 08-05	Compulsory acquisition
HS1 Limited	03-07, 03-33, 04-07, 04-12, 04-16, 04-17, 04-45, 04-61, 04-72, 04-101, 04-109, 04-122, 04-128, 04-154, 04-215, 04-229, 04-243, 04-259, 06-03, 06-54, 06-55, 06-64, 06-67, 06-117, 06-121, 06-182, 06-188, 06-204, 07-26 and 07-41	Compulsory acquisition of rights
Interoute Networks Limited (telecoms operator)	26-10, 26-11, 26-12, 26-13, 28-80, 28-81, 28-85, 28-86, 28-88, 28-90, 28-93, 28-94, 28-95, 28-96, 28-99, 28-101, 28-110, 28-111, 28-112, 28-119, 28-121, 28-123, 29-25, 29-41, 29-80, 29-114, 29-142, 29-149, 29-150, 29-154, 29-158, 29-162, 29-165, 29-168, 29-240, 29-244, 32-108, 32-132, 32-146, 33-14, 33-15, 33-60, 33-76, 33-95, 34-07, 34-09, 34-11 and 34-34	Compulsory acquisition
Interoute Networks Limited (telecoms operator)	26-38, 26-50, 28-50, 28-51, 28-100, 28-131, 28-133, 31-10, 31-15, 32-136, 32-139, 32-140, 32-142, 32-155 and 32-160	Compulsory acquisition of rights
London and Continental Railways Limited	06-06, 23-78, 23-92 and 23-94	Compulsory acquisition
London and Continental Railways Limited	07-04, 07-09, 07-11, 23-95 and 23-97	Compulsory acquisition of rights
Lumen Technologies UK Limited	26-02, 26-03, 26-04, 26-05, 26-06, 28-55, 28-74, 28-75, 28-77, 28-78, 28-79, 28-80, 28-82,	Compulsory acquisition

Deleted: R

Statutory undertaker	Plot(s)	Land requirement
Lumen Technologies UK Limited Cont'd	28-83, 28-84, 28-85, 28-86, 28-87, 28-88, 28-89, 28-90, 28-91, 28-92, 28-93, 28-94, 28-95, 28-96, 28-97, 28-99, 28-101, 28-110, 28-111, 28-112, 28-113, 28-114, 28-116, 28-117, 28-119, 28-121, 28-122, 28-123, 29-02, 29-06, 29-09, 29-15, 29-19, 29-21, 29-22, 29-23, 29-25, 29-28, 29-30, 29-32, 29-34, 29-35, 29-38, 29-40, 29-41, 29-42, 29-43, 29-44, 29-45, 29-47, 29-48, 29-50, 29-52, 29-53, 29-54, 29-55, 29-59, 29-69, 29-75, 29-76, 29-77, 29-80, 29-82, 29-83, 29-87, 29-88, 29-93, 29-96, 29-108, 29-111, 29-114, 29-123, 29-124, 29-142, 29-148, 29-150, 29-154, 29-156, 29-158, 29-166, 29-176, 29-178, 29-191, 29-193, 32-108, 32-121, 32-123, 32-126, 32-127, 32-131, 32-132, 32-146, 33-15, 33-18, 33-60, 33-76 and 33-95	Compulsory acquisition
Lumen Technologies UK Limited	26-36, 26-37, 26-38, 26-39, 26-40, 26-41, 26-42, 26-44, 26-45, 26-46, 26-47, 26-48, 26-49, 26-51, 26-52, 26-53, 26-54, 26-55, 26-56, 26-57, 26-58, 26-59, 26-60, 26-61, 26-62, 26-63, 26-64, 26-65, 26-66, 27-01, 27-45, 28-49, 28-50, 28-52, 28-53, 28-54, 28-56, 28-57, 28-59, 28-60, 28-61, 28-64, 28-67, 28-69, 28-70, 28-72, 28-73, 28-98, 28-100, 28-124, 28-129, 28-131, 28-133, 29-03, 29-04, 29-10, 29-11, 29-13, 29-17, 29-20, 29-49, 29-282, 29-283, 32-136, 32-139, 32-140, 32-141, 32-145, 32-156, 32-157, 32-159, 32-160, 32-168, 32-178 and 33-35	Compulsory acquisition of rights
National Grid Electricity Transmission PLC	03-01, 03-05, 03-09, 03-12, 03-15, 03-22, 03-44, 03-48, 03-49, 03-58, 03-60, 03-62, 03-64, 03-66, 03-67, 03-68, 03-69, 03-73, 03-75, 03-76, 03-78, 03-79, 03-81, 03-82, 03-83, 03-84, 03-85, 03-86, 03-88, 03-89, 03-108, 03-109, 03-114, 03-115, 03-118, 03-120, 03-121, 03-122, 03-127, 03-128, 03-129, 03-130, 03-134, 03-138, 03-145, 03-152, 04-05, 04-09, 04-30, 04-31, 04-32, 04-43, 04-49, 04-53, 04-57, 04-64, 04-66, 04-67, 04-68, 04-91, 04-112, 04-127, 04-158, 04-160, 04-169, 04-175, 04-179, 04-187, 04-191, 04-196, 04-198, 04-199, 04-201, 04-202, 04-203, 04-205, 04-206, 04-207, 04-209, 04-213, 04-230, 04-239, 04-260, 04-272, 04-273, 06-06, 06-10, 06-16, 06-24, 06-26, 06-27, 06-36, 06-40, 06-47, 06-48, 06-50, 06-52, 06-57, 06-59, 06-62, 06-66, 06-71, 06-76, 06-141, 06-145, 06-147, 06-154, 06-155, 06-156, 06-157, 06-167, 06-171, 06-193, 06-199, 06-206, 07-10, 07-13, 07-16, 07-18, 07-19, 07-21, 07-25, 07-31, 07-32, 08-02, 08-03, 08-04, 08-05, 11-01, 11-08, 11-09, 11-10, 11-11, 11-14, 11-35, 11-36, 11-37, 11-45, 11-51, 11-58, 11-66,	Compulsory acquisition

Deleted: R

Statutory undertaker	Plot(s)	Land requirement
National Grid Electricity Transmission PLC Cont'd	13-52, 13-58, 13-64, 13-80, 13-82, 13-83, 13-84, 16-36, 16-37, 16-38, 16-39, 20-45, 20-53, 20-58, 20-62, 20-67, 20-68, 20-69, 20-81, 23-51, 23-68, 23-70, 23-75, 23-79, 23-81, 23-92, 23-94, 24-40, 24-51, 24-55, 24-60, 24-61, 24-70, 24-72, 24-79, 24-89, 24-107, 24-114, 24-115, 24-117, 24-118, 24-119, 24-122, 24-132, 24-140, 24-185, 27-08, 27-10, 27-15, 27-19, 27-20, 27-21, 27-32, 27-43, 28-07, 28-17, 28-20, 28-22, 28-23, 28-24, 28-25, 28-26, 28-40, 28-41, 28-44, 28-48, 28-55, 28-66, 28-99, 28-101, 28-102, 28-108, 29-02, 29-06, 29-09, 29-12, 29-15, 29-16, 29-18, 29-19, 29-24, 29-43, 29-47, 29-54, 29-83, 29-88, 29-123, 29-124, 29-142, 29-144, 29-146, 29-148, 29-150, 29-154, 29-158, 29-184, 29-195, 29-200, 29-207, 29-209, 29-210, 29-216, 29-221, 29-230, 29-255, 29-265, 29-281, 30-03, 30-13, 30-18, 30-70, 31-04, 31-23, 31-33, 31-35, 32-09, 32-10, 32-20, 32-34, 32-56, 32-185, 33-04, 33-09, 33-10, 33-11, 33-12, 33-15, 33-18, 33-29, 33-31, 33-32, 33-33, 34-07, 34-08, 34-09, 34-10, 34-11, 34-14, 34-16, 34-21, 35-04, 35-12, 35-14, 35-16, 35-17, 35-18, 38-05, 38-06, 38-07, 38-21, 38-26, 38-27, 41-21, 43-23, 43-32, 44-12, 44-25, 44-39, 45-80, 45-96, 45-101 and 45-114	Compulsory acquisition
National Grid Electricity Transmission PLC	03-07, 03-96, 03-98, 03-139, 03-144, 04-08, 04-12, 04-17, 04-128, 04-215, 04-229, 04-243, 04-259, 06-46, 06-54, 06-55, 06-56, 06-121, 06-152, 06-158, 06-205, 08-06, 08-07, 08-08, 11-50, 11-64, 11-73, 12-02, 13-65, 13-71, 13-72, 13-74, 13-75, 13-79, 13-85, 13-90, 16-02, 16-04, 16-05, 16-12, 16-19, 16-22, 16-32, 16-44, 16-54, 20-01, 20-06, 20-07, 20-08, 20-09, 20-10, 20-11, 20-12, 20-13, 20-14, 20-16, 20-17, 20-18, 20-20, 20-25, 20-28, 20-32, 20-41, 20-42, 20-49, 20-50, 20-57, 21-14, 21-15, 21-16, 21-20, 21-21, 21-24, 23-19, 23-25, 23-26, 23-27, 23-30, 23-41, 23-47, 23-50, 23-56, 23-57, 23-61, 23-63, 23-64, 23-65, 23-69, 23-71, 23-72, 23-76, 23-88, 23-97, 23-171, 24-08, 24-25, 24-34, 24-45, 24-59, 24-69, 24-82, 24-83, 24-92, 24-93, 24-95, 24-98, 24-99, 24-100, 24-105, 24-109, 24-113, 24-116, 24-121, 24-124, 24-136, 24-148, 27-02, 27-06, 27-09, 27-11, 27-12, 27-16, 27-41, 27-44, 27-51, 27-53, 27-54, 27-67, 27-68, 27-69, 27-70, 27-71, 27-74, 27-75, 27-76, 27-80, 27-96, 28-01, 28-05, 28-06, 28-09, 28-21, 28-38, 28-39, 28-42, 28-60, 28-106, 29-03, 29-04, 29-11, 29-17, 29-20, 29-215, 29-248, 29-266, 29-268, 29-277, 29-282, 29-283, 31-07, 31-11, 32-17, 32-25, 32-36, 32-49,	Compulsory acquisition of rights

Deleted: R



Statutory undertaker	Plot(s)	Land requirement
National Grid Electricity Transmission PLC Cont'd	32-143, 33-05, 33-17, 33-30, 33-35, 33-266, 34-15, 35-02, 35-09, 35-11, 35-13, 35-19, 38-01, 38-20, 38-22, 38-25, 38-31, 38-32, 38-34, 38-35, 38-40, 38-44, 38-47, 38-64, 39-83, 41-02, 41-04, 41-05, 41-08, 41-10, 41-11, 41-23, 41-24, 41-40, 43-19, 43-99, 44-08, 44-90, 44-112, 45-87, 45-112 and 45-121	Compulsory acquisition of rights
National Grid Electricity Transmission PLC	15-11 and 16-41	Compulsory acquisition of subsoil and restrictive covenants
National Grid Electricity Transmission PLC	15-17 and 15-18	Compulsory acquisition of subsoil and restrictive covenants and temporary possession of land at the surface
National Grid Gas PLC	01-02, 01-04, 02-12, 03-39, 03-53, 03-54, 03-56, 03-59, 03-76, 03-81, 03-84, 03-85, 03-86, 03-88, 03-89, 03-107, 03-108, 03-119, 03-149, 04-04, 04-10, 04-13, 04-23, 04-54, 04-196, 04-198, 04-199, 04-201, 04-202, 04-205, 04-206, 04-207, 04-213, 04-230, 04-239, 04-272, 04-273, 06-02, 06-06, 06-12, 06-13, 06-31, 06-42, 06-43, 06-44, 06-45, 06-47, 06-48, 06-51, 06-53, 06-57, 06-62, 06-66, 06-69, 06-73, 06-76, 06-82, 06-133, 06-140, 06-141, 06-142, 06-143, 06-145, 06-146, 06-147, 06-149, 06-150, 06-154, 06-155, 06-156, 06-157, 06-159, 06-163, 06-167, 06-168, 06-170, 06-180, 06-181, 06-191, 06-197, 06-200, 06-201, 06-210, 06-211, 07-03, 07-12, 07-35, 07-49, 11-01, 11-08, 11-09, 11-10, 11-11, 11-12, 11-13, 11-14, 11-35, 11-36, 11-37, 11-45, 11-51, 11-55, 11-58, 11-66, 11-72, 13-08, 13-52, 13-58, 13-64, 19-01, 19-07, 19-09, 19-18, 19-23, 19-41, 19-42, 19-43, 19-44, 19-48, 19-49, 19-50, 19-51, 19-52, 22-26, 22-28, 22-40, 22-45, 22-72, 22-77, 22-94, 22-95, 22-115, 23-79, 23-173, 24-89, 24-94, 24-118, 24-119, 24-132, 24-134, 24-135, 24-138, 24-140, 24-141, 24-185, 27-63, 27-64, 28-102, 28-116, 29-01, 29-02, 29-06, 29-07, 29-09, 29-12, 29-18, 29-19, 29-22, 29-23, 29-24, 29-38, 29-40, 29-41, 29-42, 29-46, 29-48, 29-54, 29-76, 29-80, 29-88, 29-108, 29-121, 29-137, 29-139, 29-141, 29-147, 29-148, 29-149, 29-152, 29-154, 29-155, 29-156, 29-157, 29-160, 29-164, 29-168, 29-170, 29-171, 29-172, 29-176, 29-177, 29-179, 29-184, 29-191, 29-193,	Compulsory acquisition

Deleted: R

Statutory undertaker	Plot(s)	Land requirement
National Grid Gas PLC Cont'd	29-195, 29-197, 29-206, 29-270, 29-271, 29-274, 29-275, 29-276, 30-03, 30-13, 30-70, 31-04, 31-23, 31-30, 31-31, 31-32, 31-33, 31-34, 31-35, 31-36, 32-04, 32-10, 32-26, 32-96, 32-185, 33-13, 33-15, 33-18, 34-07, 34-08, 34-09, 34-10, 34-11, 34-16, 34-21, 35-12, 35-18, 38-04, 38-05, 38-06, 38-07, 38-08, 38-11, 38-12, 38-17, 38-21, 38-26, 38-27, 39-03, 39-09, 39-19, 39-24, 39-62, 39-63, 39-64, 39-73, 39-79, 40-05, 40-09, 40-10, 40-13, 40-19, 40-20, 40-23, 41-21, 41-22, 42-15, 42-20, 42-35, 42-37, 42-39, 42-51, 42-67, 42-74, 42-80, 42-86, 42-87, 42-90, 42-102, 42-103, 42-104, 43-11, 43-12, 43-44, 44-18, 44-67, 45-80, 45-90, 45-114, 45-115, 45-116, 45-117, 45-126, 45-127, 45-133, 45-134, 45-135, 45-138, 46-05, 46-14, 46-15, 46-16, 46-17, 46-18, 46-19, 46-20, 46-21, 46-22, 46-28, 46-35, 46-53, 46-54, 47-23, 47-27, 47-29, 47-31, 47-34, 47-36 and 47-37	Compulsory acquisition
National Grid Gas PLC	01-01, 01-03, 01-08, 02-08, 02-11, 03-96, 03-98, 04-03, 04-14, 04-38, 04-42, 04-58, 04-63, 04-215, 04-229, 04-243, 06-54, 06-55, 06-56, 06-121, 06-136, 06-137, 06-144, 06-151, 06-152, 06-158, 06-207, 06-208, 06-209, 07-04, 07-09, 07-11, 11-15, 11-50, 11-64, 11-70, 11-73, 12-02, 13-65, 13-67, 13-71, 13-72, 13-75, 22-04, 22-05, 22-06, 22-08, 22-10, 22-14, 22-25, 22-27, 23-56, 23-72, 23-136, 23-139, 23-153, 23-157, 23-161, 23-169, 24-95, 24-100, 24-116, 24-123, 24-124, 24-130, 24-136, 24-150, 24-174, 27-01, 27-45, 27-76, 27-77, 27-79, 27-80, 27-82, 27-86, 27-90, 27-96, 28-103, 28-124, 28-128, 29-03, 29-04, 29-17, 29-49, 29-213, 29-282, 29-283, 30-05, 30-07, 30-78, 31-11, 32-111, 32-163, 32-178, 33-35, 34-01, 34-02, 34-03, 34-05, 34-06, 34-15, 34-30, 34-38, 35-01, 35-02, 35-05, 35-09, 35-19, 36-02, 36-05, 36-06, 37-05, 38-01, 38-03, 38-13, 38-14, 38-15, 38-20, 38-22, 38-24, 38-25, 38-31, 38-32, 38-34, 38-35, 38-38, 38-40, 38-43, 38-44, 38-47, 38-64, 39-04, 39-06, 39-13, 39-16, 39-17, 39-18, 39-23, 39-27, 39-30, 39-65, 39-66, 39-67, 39-72, 39-78, 39-82, 39-83, 40-22, 41-01, 41-02, 41-03, 41-05, 41-08, 41-10, 41-11, 41-23, 41-24, 41-32, 41-33, 41-36, 41-38, 41-40, 41-43, 42-01, 42-14, 43-47, 43-53, 44-11, 44-90, 44-112, 44-122, 45-87, 45-89, 45-99, 45-100, 45-108, 45-110, 45-111, 45-112, 45-120, 45-121, 46-12 and 46-26	Compulsory acquisition of rights
National Grid PLC	11-66, 13-52, 13-58 and 13-80	Compulsory acquisition

Deleted: R

Statutory undertaker	Plot(s)	Land requirement
National Grid PLC	11-73, 12-02, 12-06, 12-20, 13-65, 13-67, 13-74, 13-75 and 13-79	Compulsory acquisition of rights
Network Rail Limited	23-77, 23-78, 23-92, 23-94, 42-82, 42-95, 42-123, 44-24, 44-45, 44-53 and 49-02	Compulsory acquisition
Network Rail Limited	21-13, 23-33, 23-59, 23-60, 23-61, 23-62, 23-69, 23-91, 23-95, 23-97, 23-128, 23-129, 23-130, 42-22, 42-23, 42-24, 42-25, 42-34, 43-05, 44-90, 44-122 and 45-175	Compulsory acquisition of rights
Network Rail Limited	15-18 and 15-19	Compulsory acquisition of subsoil and restrictive covenants and temporary possession of land at the surface
Northumbrian Water Limited	22-45, 22-77, 22-92, 22-93, 23-74, 23-75, 23-93, 23-94, 23-145, 23-147, 23-172, 23-173, 24-02, 24-10, 24-11, 24-13, 24-14, 24-18, 24-54, 24-58, 24-61, 24-72, 24-73, 24-102, 24-108, 24-110, 24-115, 24-122, 24-137, 24-141, 24-159, 25-96, 25-97, 25-100, 25-103, 25-104, 26-03, 26-04, 26-05, 26-06, 27-15, 27-19, 27-20, 27-24, 27-29, 27-31, 27-33, 27-34, 28-55, 28-74, 28-75, 28-76, 28-77, 28-78, 28-79, 28-81, 28-82, 28-83, 28-84, 28-87, 28-89, 28-91, 28-92, 28-93, 28-94, 28-95, 28-96, 28-109, 28-110, 28-112, 28-119, 28-121, 28-122, 29-30, 29-32, 29-53, 29-54, 29-64, 29-68, 29-71, 29-73, 29-77, 29-79, 29-82, 29-87, 29-93, 29-96, 29-97, 29-98, 29-107, 29-108, 29-110, 29-111, 29-114, 29-121, 29-125, 29-126, 29-127, 29-129, 29-133, 29-136, 29-137, 29-138, 29-139, 29-143, 29-145, 29-152, 29-157, 29-161, 29-164, 29-169, 29-171, 29-174, 29-177, 29-183, 29-194, 29-196, 29-200, 29-201, 29-203, 29-206, 29-210, 29-218, 29-221, 29-252, 29-253, 29-259, 29-279, 32-01, 32-02, 32-04, 32-10, 32-20, 32-22, 32-23, 32-29, 32-30, 32-38, 32-42, 32-43, 32-46, 32-50, 32-51, 32-54, 32-73, 32-74, 32-75, 32-76, 32-77, 32-82, 32-86, 32-88, 32-89, 32-90, 32-99, 32-100, 32-107, 32-108, 32-112, 32-113, 32-114, 32-126, 32-132, 39-24, 39-34, 39-35, 39-36, 39-37, 39-38, 39-39, 39-40, 39-41, 39-43, 39-44, 39-45, 39-47, 39-48, 39-49, 39-51, 39-53, 39-56, 39-60, 39-61, 39-62, 42-15, 42-20, 42-28, 42-30, 42-32, 42-36, 42-41, 42-44, 42-48, 42-50, 42-58, 42-65, 42-66, 42-68, 42-69, 42-70, 42-71, 42-73, 42-74, 42-76, 42-77, 42-84, 42-98, 42-107, 42-112, 42-114,	Compulsory acquisition

Deleted: R

Statutory undertaker	Plot(s)	Land requirement
Northumbrian Water Limited Cont'd	42-119, 42-120, 42-122, 42-125, 42-126, 42-129, 42-130, 43-06, 43-08, 43-23, 43-26, 43-29, 43-31, 43-32, 43-52, 44-12, 44-15, 44-27, 44-34, 44-35, 44-38, 44-49, 44-52, 44-54, 44-55, 44-61, 44-62, 44-69, 44-70, 44-75, 44-77, 44-82, 44-97, 45-14, 45-30, 45-32, 45-36, 45-53, 45-56, 45-57, 45-58, 45-59, 45-60, 45-61, 45-63, 45-76, 45-81, 45-86, 45-95, 45-103, 45-114, 45-124, 45-129, 45-133, 45-138, 45-162, 45-163, 47-11 and 47-18	Compulsory acquisition
Northumbrian Water Limited	22-27, 22-31, 22-34, 22-36, 22-37, 23-01, 23-03, 23-44, 23-58, 23-59, 23-63, 23-97, 23-110, 23-123, 23-127, 23-142, 23-143, 23-150, 23-151, 23-154, 23-157, 23-170, 24-01, 24-03, 24-05, 24-06, 24-07, 24-08, 24-12, 24-25, 24-83, 24-126, 24-133, 24-160, 24-161, 24-163, 25-50, 25-51, 25-56, 25-61, 25-62, 25-65, 25-67, 25-68, 25-69, 25-74, 25-78, 25-93, 25-95, 25-98, 25-101, 25-102, 25-106, 25-109, 25-111, 26-36, 26-38, 26-50, 27-01, 27-11, 27-36, 27-37, 27-38, 27-45, 27-47, 27-57, 27-68, 27-69, 28-51, 28-60, 28-67, 29-11, 29-61, 29-62, 29-63, 29-65, 29-113, 29-231, 30-79, 32-17, 32-116, 32-128, 32-136, 32-155, 32-156, 32-157, 32-164, 32-170, 32-172, 32-173, 32-174, 32-178, 33-81, 33-90, 33-91, 33-94, 33-100, 33-101, 33-104, 33-109, 33-110, 33-112, 33-114, 33-117, 33-121, 33-123, 33-124, 33-126, 33-128, 33-129, 33-132, 33-134, 33-135, 33-139, 33-141, 33-143, 33-147, 33-158, 33-160, 33-164, 33-165, 33-167, 33-169, 33-172, 33-176, 33-182, 33-183, 33-187, 33-196, 33-199, 33-202, 33-206, 33-207, 33-208, 33-210, 33-211, 33-219, 33-239, 33-251, 33-258, 33-264, 33-267, 33-274, 33-284, 39-29, 39-31, 39-32, 39-50, 39-54, 39-59, 41-04, 42-06, 42-11, 42-14, 42-25, 42-131, 42-132, 42-133, 42-134, 42-139, 42-140, 42-141, 42-142, 42-143, 42-144, 42-145, 42-146, 42-147, 42-148, 42-149, 42-150, 42-151, 42-152, 42-153, 42-154, 42-155, 42-156, 42-157, 42-158, 42-159, 42-160, 42-161, 42-162, 42-163, 42-164, 42-165, 42-166, 42-167, 42-168, 42-169, 42-171, 42-172, 42-173, 42-174, 42-175, 42-177, 42-178, 42-179, 42-180, 42-181, 42-182, 42-183, 42-184, 42-185, 43-54, 43-55, 43-56, 43-57, 43-58, 43-59, 43-60, 43-61, 43-62, 43-81, 43-89, 43-91, 43-92, 43-96, 43-97, 43-100, 43-103, 44-10, 44-17, 44-80, 44-81, 44-86, 44-89, 44-91, 44-94, 44-95, 44-96, 44-98, 44-99, 44-100, 44-112, 45-29, 45-31, 45-33, 45-38, 45-42, 45-52, 45-121, 45-155, 45-160, 45-165, 45-168, 45-169, 46-23 and 46-24	Compulsory acquisition of rights

Deleted: R

Statutory undertaker	Plot(s)	Land requirement
On Tower UK 1 Limited (telecoms operator)	28-115 and 28-138	Compulsory acquisition
On Tower UK 1 Limited (telecoms operator)	28-125, 28-127, 28-128 and 28-137	Compulsory acquisition of rights
On Tower UK 2 Limited (telecoms operator)	44-18, 45-80, 45-115 and 45-117	Compulsory acquisition
On Tower UK 2 Limited (telecoms operator)	44-11, 45-87, 45-89, 45-108 and 45-111	Compulsory acquisition of rights
On Tower UK Limited (telecoms operator)	01-02, 01-04, 02-12, 04-81, 04-105, 28-115 and 28-138	Compulsory acquisition
On Tower UK Limited (telecoms operator)	01-01, 01-03, 01-08, 02-08, 02-11, 04-89, 04-138, 28-125, 28-127, 28-128 and 28-137	Compulsory acquisition of rights
Port of London Authority Limited	16-36, 16-39, 20-45, 20-67, 20-69 and 20-81	Compulsory acquisition
Port of London Authority Limited	16-44, 16-45, 16-46, 16-54, 20-49, 20-50 and 20-57	Compulsory acquisition of rights
Port of London Authority Limited	15-10, 15-11, 15-12, 16-41, 16-42 and 16-43	Compulsory acquisition of subsoil and restrictive covenants
Port of Tilbury London Limited	16-37, 16-38, 20-53, 20-62 and 20-68	Compulsory acquisition
Port of Tilbury London Limited	16-02, 16-04, 16-05, 16-19, 16-22, 20-06, 20-07, 20-08, 20-09, 20-11, 20-42, 21-13, 21-14, 21-15, 21-16, 21-20, 21-21 and 21-24	Compulsory acquisition of rights
Royal Mail Group Limited	24-17, 33-119 and 45-165	Compulsory acquisition of rights
RWE Generation UK PLC	16-36, 16-37, 16-38, 16-39, 19-39, 20-45, 20-52, 20-53, 20-58, 20-62, 20-64, 20-65, 20-67, 20-68, 20-69, 20-70, 20-73, 20-74, 20-81, 22-26, 22-92, 22-93, 22-101, 22-115, 23-68, 23-78, 23-86, 23-113, 23-117, 23-118 and 23-173	Compulsory acquisition
RWE Generation UK PLC	16-02, 16-04, 16-05, 16-10, 16-12, 16-18, 16-19, 16-20, 16-22, 16-30, 16-32, 16-44, 16-54, 20-06, 20-07, 20-08, 20-09, 20-11, 20-17, 20-18, 20-23, 20-25, 20-41, 20-42, 20-47, 20-49, 20-50, 20-57, 20-61, 21-14, 21-15, 21-16, 21-20, 21-21, 21-24, 22-04, 22-05, 22-06, 22-08,	Compulsory acquisition of rights

Deleted: R

Statutory undertaker	Plot(s)	Land requirement
RWE Generation UK PLC Cont'd	22-10, 22-14, 23-30, 23-95, 23-108, 23-133, 23-153, 23-157, 23-161 and 23-169	Compulsory acquisition of rights
RWE Generation UK PLC	16-41	Compulsory acquisition of subsoil and restrictive covenants
South East Water Limited	01-12	Compulsory acquisition
South Eastern Power Networks PLC	03-11, 03-22, 03-34, 03-37, 03-55, 03-70, 03-107, 03-119, 03-147, 04-05, 04-09, 04-18, 04-20, 04-22, 04-27, 04-31, 04-32, 04-43, 04-49, 04-52, 04-59, 04-67, 04-69, 04-115, 04-116, 04-260, 06-24, 06-36, 06-52, 06-71, 06-157, 06-171, 06-175, 06-176, 06-180, 06-193, 06-196, 06-198, 06-206, 07-03, 07-12, 08-01, 13-03 and 13-09	Compulsory acquisition
South Eastern Power Networks PLC	03-07, 04-08, 04-12, 04-17, 04-259, 05-07, 06-205, 07-01, 07-02, 07-04, 07-05, 07-09, 07-11, 07-15, 07-27, 07-29, 08-08, 08-09, 08-12, 08-13, 08-14 and 08-15	Compulsory acquisition of rights
South Eastern Power Networks PLC	14-12	Compulsory acquisition of subsoil and restrictive covenants
Southern Gas Networks PLC	03-05, 03-06, 03-11, 03-13, 03-19, 03-21, 03-22, 03-24, 03-25, 03-28, 03-34, 03-35, 03-37, 03-42, 03-45, 03-48, 03-49, 03-50, 03-53, 03-54, 03-55, 03-56, 03-57, 03-58, 03-59, 03-63, 03-66, 03-69, 03-70, 03-84, 03-85, 03-120, 03-123, 03-127, 03-132, 03-133, 03-134, 03-136, 03-138, 03-152, 04-02, 04-15, 04-19, 04-20, 04-24, 04-51, 04-55, 04-114, 04-143, 04-193, 04-211, 04-214, 04-232, 04-260, 04-262, 06-20, 06-24, 06-36, 06-52, 06-61, 06-122, 06-127, 06-128, 06-133, 06-140, 06-142, 06-155, 06-162, 06-166, 06-177, 06-184, 06-195, 06-211, 07-10, 07-14, 07-16, 07-18, 07-19, 07-21, 07-25, 07-31, 11-19, 11-21, 11-25, 13-01, 13-02, 13-03 and 13-23	Compulsory acquisition
Southern Gas Networks PLC	03-07, 03-16, 03-112, 03-135, 04-259, 06-72, 06-78, 06-91, 06-96, 06-98, 06-107, 06-111, 06-113, 06-114, 06-115, 06-136, 06-137, 07-26, 07-27, 07-29, 07-40, 07-41, 10-06, 10-07, 10-09, 10-10, 12-09, 12-19, 13-12, 13-14, 13-21, 13-24, 13-25, 13-28 and 13-29	Compulsory acquisition of rights

Deleted: R

Statutory undertaker	Plot(s)	Land requirement
Southern Water Services Limited	01-12, 03-05, 03-06, 03-11, 03-12, 03-13, 03-19, 03-22, 03-27, 03-28, 03-29, 03-31, 03-34, 03-35, 03-37, 03-38, 03-39, 03-40, 03-42, 03-44, 03-45, 03-46, 03-47, 03-49, 03-50, 03-53, 03-54, 03-55, 03-56, 03-57, 03-59, 03-62, 03-68, 03-69, 03-70, 03-71, 03-74, 03-75, 03-76, 03-79, 03-81, 03-84, 03-85, 03-86, 03-88, 03-91, 03-92, 03-93, 03-94, 03-95, 03-116, 03-120, 03-123, 03-127, 03-130, 03-133, 03-136, 03-145, 03-147, 03-149, 04-02, 04-09, 04-10, 04-11, 04-13, 04-15, 04-18, 04-19, 04-21, 04-22, 04-24, 04-26, 04-27, 04-29, 04-31, 04-34, 04-41, 04-44, 04-49, 04-51, 04-54, 04-55, 04-56, 04-59, 04-64, 04-67, 04-69, 04-70, 04-71, 04-74, 04-76, 04-77, 04-78, 04-80, 04-82, 04-84, 04-90, 04-91, 04-95, 04-102, 04-104, 04-105, 04-106, 04-110, 04-111, 04-113, 04-114, 04-115, 04-118, 04-119, 04-120, 04-121, 04-129, 04-131, 04-132, 04-136, 04-143, 04-144, 04-146, 04-147, 04-150, 04-155, 04-157, 04-158, 04-159, 04-160, 04-161, 04-163, 04-171, 04-173, 04-179, 04-180, 04-181, 04-182, 04-184, 04-186, 04-187, 04-193, 04-196, 04-197, 04-198, 04-199, 04-201, 04-202, 04-203, 04-204, 04-205, 04-206, 04-207, 04-211, 04-213, 04-214, 04-216, 04-217, 04-218, 04-220, 04-230, 04-232, 04-234, 04-238, 04-239, 04-241, 04-242, 04-245, 04-260, 04-262, 04-271, 04-272, 04-273, 06-02, 06-04, 06-05, 06-06, 06-07, 06-12, 06-13, 06-14, 06-15, 06-20, 06-21, 06-22, 06-23, 06-24, 06-28, 06-30, 06-31, 06-35, 06-36, 06-42, 06-43, 06-44, 06-45, 06-47, 06-48, 06-51, 06-52, 06-57, 06-58, 06-59, 06-60, 06-61, 06-62, 06-65, 06-66, 06-68, 06-69, 06-70, 06-71, 06-73, 06-74, 06-76, 06-77, 06-79, 06-80, 06-81, 06-82, 06-83, 06-84, 06-85, 06-87, 06-89, 06-90, 06-92, 06-94, 06-95, 06-97, 06-100, 06-101, 06-103, 06-106, 06-119, 06-120, 06-122, 06-125, 06-126, 06-128, 06-140, 06-141, 06-145, 06-146, 06-147, 06-154, 06-155, 06-156, 06-157, 06-162, 06-164, 06-166, 06-167, 06-168, 06-171, 06-177, 06-180, 06-181, 06-183, 06-184, 06-195, 06-200, 07-35, 07-43, 07-46, 07-47, 07-48, 07-49, 11-01, 11-10, 11-14, 11-16, 11-17, 11-18, 11-19, 11-20, 11-21, 11-23, 11-25, 11-26, 11-27, 11-28, 11-29, 11-30, 11-31, 11-32, 11-33, 11-34, 11-35, 11-36, 11-41, 11-42, 11-44, 11-45, 13-02, 13-03, 13-09, 13-10, 13-23, 13-35, 13-36, 13-37, 13-39, 13-43, 13-44, 13-82, 13-84, 13-86 and 13-87	Compulsory acquisition
Southern Water Services Limited	01-18, 03-07, 03-112, 03-135, 03-139, 03-140, 03-142, 04-07, 04-12, 04-17, 04-42, 04-45,	Compulsory acquisition of rights

Deleted: R

Statutory undertaker	Plot(s)	Land requirement
Southern Water Services Limited Cont'd	04-58, 04-63, 04-72, 04-89, 04-92, 04-149, 04-151, 04-152, 04-153, 04-215, 04-226, 04-229, 04-243, 04-244, 04-246, 04-247, 04-251, 04-259, 05-17, 05-18, 06-03, 06-19, 06-55, 06-67, 06-72, 06-78, 06-96, 06-98, 06-99, 06-102, 06-104, 06-107, 06-113, 06-114, 06-115, 06-131, 06-152, 07-27, 07-41, 07-42, 11-38, 11-39, 11-43, 13-12, 13-14, 13-15, 13-16, 13-17, 13-18, 13-19, 13-20, 13-21, 13-24, 13-25, 13-26, 13-28, 13-29, 13-32, 13-42, 13-54, 13-70 and 13-71	Compulsory acquisition of rights
Southern Water Services Limited	14-04, 14-08, 14-09 and 14-10	Compulsory acquisition of subsoil and restrictive covenants
Southern Water Services Limited	13-41, 13-50, 14-17 and 14-18	Compulsory acquisition of subsoil and restrictive covenants and temporary possession of land at the surface
Thames Water Utilities Limited	42-19, 42-29, 42-31, 42-32, 42-36, 42-41, 42-42, 42-48, 42-50, 42-58, 42-65, 42-68, 42-69, 42-98, 42-117, 42-118, 42-122, 42-125, 42-126 and 42-129	Compulsory acquisition
Thames Water Utilities Limited	42-05, 42-06, 42-11, 42-12, 42-131, 42-133, 42-134, 42-140, 42-144, 42-145, 42-146, 42-147, 42-148, 42-150, 42-152, 42-154, 42-155, 42-157, 42-158, 42-159, 42-160, 42-161, 42-162, 42-167, 43-58 and 43-103	Compulsory acquisition of rights
Thurrock Power Limited	20-58, 20-63, 23-68, 23-106, 24-04, 24-10, 24-60, 25-105, 25-107, 25-108, 25-113, 27-08, 27-10 and 27-18	Compulsory acquisition
Thurrock Power Limited	16-12, 16-32, 20-01, 20-10, 20-12, 20-14, 20-18, 20-25, 20-41, 20-75, 21-25, 21-26, 21-29, 23-08, 23-19, 23-21, 23-22, 23-24, 23-26, 23-27, 23-30, 23-31, 23-34, 23-120, 24-30, 24-32, 24-59, 27-02, 27-09, 28-139, 28-141 and 28-143	Compulsory acquisition of rights
UK Power Networks (Operations) Limited	23-92 and 23-94	Compulsory acquisition
UK Power Networks (Operations) Limited	23-97	Compulsory acquisition of rights

Deleted: R



Statutory undertaker	Plot(s)	Land requirement
UK Power Networks (South East Services) Limited	04-27	Compulsory acquisition
UK Power Networks Holdings Limited	03-05, 03-06, 03-09, 03-12, 03-13, 03-15, 03-18, 03-19, 03-20, 03-21, 03-23, 03-24, 03-27, 03-28, 03-29, 03-30, 03-31, 03-37, 03-38, 03-39, 03-42, 03-44, 03-45, 03-46, 03-47, 03-48, 03-49, 03-50, 03-53, 03-54, 03-55, 03-56, 03-57, 03-58, 03-59, 03-63, 03-65, 03-66, 03-67, 03-68, 03-77, 03-78, 03-81, 03-88, 03-89, 03-95, 03-97, 03-108, 03-109, 03-114, 03-115, 03-117, 03-118, 03-120, 03-122, 03-123, 03-124, 03-125, 03-127, 03-128, 03-129, 03-130, 03-131, 03-132, 03-134, 03-136, 03-138, 03-145, 03-148, 03-152, 04-01, 04-02, 04-05, 04-06, 04-09, 04-10, 04-11, 04-13, 04-15, 04-18, 04-19, 04-20, 04-21, 04-22, 04-23, 04-24, 04-26, 04-27, 04-29, 04-30, 04-31, 04-32, 04-33, 04-34, 04-35, 04-40, 04-41, 04-44, 04-47, 04-48, 04-49, 04-50, 04-51, 04-52, 04-54, 04-55, 04-56, 04-57, 04-59, 04-60, 04-64, 04-65, 04-66, 04-67, 04-68, 04-69, 04-71, 04-75, 04-78, 04-79, 04-80, 04-82, 04-83, 04-84, 04-87, 04-88, 04-90, 04-91, 04-95, 04-97, 04-102, 04-104, 04-105, 04-106, 04-113, 04-114, 04-115, 04-116, 04-119, 04-120, 04-121, 04-125, 04-126, 04-127, 04-129, 04-131, 04-132, 04-133, 04-134, 04-135, 04-136, 04-142, 04-143, 04-144, 04-146, 04-147, 04-150, 04-163, 04-165, 04-166, 04-167, 04-168, 04-169, 04-170, 04-171, 04-172, 04-173, 04-174, 04-175, 04-176, 04-177, 04-178, 04-179, 04-180, 04-182, 04-183, 04-186, 04-187, 04-188, 04-189, 04-190, 04-191, 04-192, 04-193, 04-194, 04-195, 04-196, 04-204, 04-206, 04-207, 04-211, 04-212, 04-214, 04-216, 04-217, 04-219, 04-220, 04-221, 04-222, 04-224, 04-231, 04-232, 04-234, 04-235, 04-236, 04-238, 04-240, 04-241, 04-242, 04-262, 04-271, 04-272, 04-273, 06-02, 06-04, 06-05, 06-06, 06-07, 06-12, 06-13, 06-15, 06-20, 06-24, 06-25, 06-26, 06-29, 06-30, 06-31, 06-32, 06-33, 06-34, 06-35, 06-45, 06-47, 06-59, 06-60, 06-61, 06-62, 06-65, 06-66, 06-68, 06-69, 06-76, 06-77, 06-81, 06-82, 06-84, 06-85, 06-87, 06-88, 06-89, 06-90, 06-92, 06-95, 06-97, 06-103, 06-105, 06-106, 06-108, 06-118, 06-119, 06-120, 06-125, 06-126, 06-128, 06-140, 06-141, 06-142, 06-143, 06-145, 06-147, 06-154, 06-155, 06-156, 06-157, 06-162, 06-164, 06-165, 06-166, 06-174, 06-175, 06-176, 06-177, 06-179, 06-180, 06-181, 06-183, 06-184, 06-185, 06-186, 06-189, 06-190, 06-192,	Compulsory acquisition

Deleted: R

Statutory undertaker	Plot(s)	Land requirement
UK Power Networks Holdings Limited Cont'd	06-193, 06-194, 06-195, 06-197, 06-198, 06-199, 06-200, 06-203, 08-01, 08-02, 08-03, 09-01, 10-01, 10-03, 10-13, 10-14, 11-10, 11-19, 11-22, 11-23, 11-26, 11-28, 11-29, 11-32, 11-35, 11-37, 11-42, 11-44, 11-45, 11-49, 11-55, 11-58, 11-72, 13-02, 13-10, 19-01, 19-03, 19-09, 19-32, 19-33, 19-45, 19-47, 20-45, 20-58, 20-59, 20-60, 20-63, 20-67, 20-77, 20-79, 20-80, 20-82, 20-83, 20-85, 20-86, 22-28, 22-40, 22-45, 22-46, 22-59, 22-72, 22-77, 23-51, 23-68, 23-73, 23-74, 23-75, 23-77, 23-78, 23-80, 23-81, 23-82, 23-83, 23-84, 23-85, 23-86, 23-87, 23-89, 23-92, 23-93, 23-94, 24-02, 24-10, 24-11, 24-14, 24-15, 24-16, 24-18, 24-19, 24-20, 24-21, 24-51, 24-55, 24-61, 24-64, 24-65, 24-70, 24-73, 24-75, 24-76, 24-77, 24-78, 24-79, 24-85, 24-86, 24-87, 24-89, 24-94, 24-97, 24-101, 24-104, 24-106, 24-107, 24-117, 24-118, 24-119, 24-122, 24-132, 24-135, 24-146, 24-155, 26-03, 26-04, 26-05, 26-06, 26-08, 26-09, 26-11, 26-14, 26-15, 26-16, 27-63, 28-25, 28-36, 28-55, 28-76, 28-80, 28-81, 28-84, 28-85, 28-86, 28-87, 28-88, 28-90, 28-93, 28-94, 28-95, 28-96, 28-101, 28-102, 28-108, 28-109, 28-110, 28-111, 28-112, 28-113, 28-115, 28-119, 28-120, 28-121, 29-07, 29-08, 29-09, 29-14, 29-22, 29-25, 29-30, 29-32, 29-34, 29-35, 29-36, 29-38, 29-40, 29-41, 29-44, 29-45, 29-46, 29-47, 29-58, 29-60, 29-64, 29-67, 29-68, 29-69, 29-70, 29-71, 29-72, 29-73, 29-74, 29-77, 29-78, 29-79, 29-81, 29-84, 29-85, 29-86, 29-89, 29-90, 29-91, 29-98, 29-99, 29-100, 29-103, 29-106, 29-107, 29-109, 29-110, 29-112, 29-116, 29-117, 29-118, 29-119, 29-120, 29-122, 29-125, 29-126, 29-129, 29-133, 29-135, 29-136, 29-141, 29-145, 29-147, 29-152, 29-153, 29-155, 29-157, 29-159, 29-160, 29-163, 29-167, 29-177, 29-179, 29-181, 29-188, 29-190, 29-197, 29-199, 29-200, 29-201, 29-204, 29-207, 29-208, 29-210, 29-214, 29-216, 29-217, 29-220, 29-221, 29-222, 29-223, 29-224, 29-225, 29-226, 29-227, 29-228, 29-229, 29-232, 29-233, 29-234, 29-235, 29-255, 29-259, 29-260, 29-261, 29-265, 29-274, 29-275, 29-278, 29-280, 29-281, 30-03, 30-13, 30-15, 30-18, 31-03, 31-23, 31-24, 31-25, 31-27, 31-30, 31-31, 32-56, 32-62, 32-64, 32-68, 32-69, 32-70, 32-71, 32-73, 32-74, 32-75, 32-76, 32-77, 32-82, 32-86, 32-87, 32-88, 32-89, 32-90, 32-100, 32-107, 32-108, 32-112, 32-113, 32-114, 32-132, 32-146, 33-07, 33-15, 33-16, 33-23, 33-25, 33-27, 33-28, 33-29, 33-31, 33-32, 33-33, 33-58, 33-59, 33-65, 33-73, 33-85, 33-96,	Compulsory acquisition

Deleted: R

Statutory undertaker	Plot(s)	Land requirement
UK Power Networks Holdings Limited Cont'd	33-97, 33-102, 33-193, 33-204, 33-213, 33-218, 34-34, 34-35, 34-36, 34-37, 35-43, 35-45, 35-46, 38-05, 38-08, 38-11, 38-12, 38-21, 39-24, 39-34, 39-35, 39-38, 39-43, 39-44, 39-45, 39-47, 39-48, 39-51, 39-53, 39-58, 39-60, 39-62, 39-63, 40-05, 40-14, 40-15, 40-16, 40-25, 40-26, 41-21, 41-22, 42-15, 42-19, 42-20, 42-29, 42-30, 42-39, 42-42, 42-43, 42-47, 42-51, 42-53, 42-60, 42-61, 42-64, 42-66, 42-69, 42-88, 42-98, 42-111, 42-117, 42-118, 42-122, 43-04, 43-06, 43-08, 43-12, 43-14, 43-20, 43-21, 43-22, 43-23, 43-24, 43-25, 43-30, 43-32, 43-33, 43-34, 43-36, 43-42, 43-44, 43-50, 43-51, 43-52, 44-15, 44-19, 44-31, 44-32, 44-37, 44-49, 44-55, 44-61, 44-70, 44-78, 44-82, 45-53, 45-64, 45-80, 45-113, 45-114, 45-117, 45-118, 46-07, 46-10, 46-14, 46-18, 46-21, 46-28, 46-35, 46-38, 46-39, 46-40, 47-29 and 47-31	Compulsory acquisition
UK Power Networks Holdings Limited	03-02, 03-17, 03-87, 03-96, 03-98, 03-135, 03-139, 03-142, 03-146, 04-42, 04-45, 04-58, 04-61, 04-63, 04-89, 04-92, 04-93, 04-94, 04-98, 04-122, 04-128, 04-138, 04-145, 04-148, 04-149, 04-151, 04-152, 04-153, 04-223, 04-226, 04-227, 04-228, 04-244, 04-247, 04-249, 04-252, 04-266, 04-268, 04-274, 05-07, 05-08, 05-12, 05-17, 05-18, 06-03, 06-46, 06-55, 06-56, 06-67, 06-72, 06-78, 06-96, 06-99, 06-117, 06-121, 06-139, 10-05, 10-08, 10-09, 11-43, 11-46, 11-47, 12-08, 12-09, 12-12, 12-14, 12-15, 12-17, 12-18, 12-19, 12-20, 13-12, 13-14, 13-15, 13-16, 13-17, 13-18, 13-19, 13-21, 13-24, 13-25, 13-26, 13-27, 13-28, 13-29, 13-30, 13-34, 13-55, 13-56, 13-72, 16-02, 16-04, 16-05, 19-05, 20-01, 20-07, 20-08, 20-09, 20-11, 20-12, 20-13, 20-14, 20-16, 20-17, 20-18, 20-28, 20-32, 21-13, 21-14, 21-15, 21-16, 21-17, 21-20, 21-21, 21-23, 21-24, 21-25, 21-26, 21-28, 21-29, 22-27, 22-53, 22-54, 22-55, 23-19, 23-26, 23-27, 23-28, 23-29, 23-30, 23-31, 23-32, 23-33, 23-34, 23-41, 23-44, 23-45, 23-46, 23-47, 23-48, 23-49, 23-50, 23-53, 23-54, 23-55, 23-56, 23-57, 23-59, 23-60, 23-61, 23-63, 23-65, 23-66, 23-67, 23-69, 23-72, 23-76, 23-88, 23-90, 23-91, 23-95, 23-97, 23-108, 23-112, 23-121, 23-123, 23-125, 23-128, 23-129, 23-130, 23-132, 23-135, 23-139, 24-17, 24-22, 24-23, 24-45, 24-62, 24-69, 24-81, 24-83, 24-84, 24-92, 24-93, 24-95, 24-96, 24-98, 24-99, 24-100, 24-103, 24-116, 24-124, 24-130, 24-133, 24-148, 24-150, 24-152, 24-165, 24-168, 24-174, 24-176, 25-01, 25-02, 25-03, 25-06, 25-08, 25-09, 25-10, 25-11, 25-12, 25-13, 25-14, 25-15,	Compulsory acquisition of rights

Deleted: R

Statutory undertaker	Plot(s)	Land requirement
UK Power Networks Holdings Limited Cont'd	25-16, 25-17, 25-18, 25-19, 25-20, 25-21, 25-22, 25-23, 25-24, 25-27, 25-35, 25-36, 25-37, 25-41, 25-42, 25-44, 25-45, 25-46, 25-47, 25-48, 25-49, 25-50, 25-51, 25-56, 25-58, 25-59, 25-60, 25-61, 25-62, 25-65, 25-66, 25-67, 25-68, 25-69, 25-70, 25-71, 25-72, 25-73, 25-74, 25-75, 25-78, 25-81, 25-82, 25-83, 25-85, 25-86, 25-87, 25-88, 25-89, 25-90, 25-91, 25-92, 26-17, 26-18, 26-19, 26-20, 26-21, 26-33, 26-35, 26-50, 27-01, 27-44, 27-53, 27-54, 27-60, 27-61, 27-62, 27-70, 27-71, 27-74, 27-76, 27-77, 27-78, 27-80, 27-92, 27-93, 27-96, 28-04, 28-05, 28-06, 28-08, 28-09, 28-11, 28-27, 28-30, 28-35, 28-42, 28-45, 28-46, 28-50, 28-51, 28-64, 28-67, 28-70, 28-71, 28-73, 28-125, 28-127, 28-128, 28-134, 29-03, 29-04, 29-11, 29-13, 29-62, 29-63, 29-65, 29-113, 29-115, 29-202, 29-213, 29-231, 29-236, 29-237, 29-238, 29-242, 29-248, 29-249, 29-250, 29-258, 29-262, 29-266, 29-267, 29-268, 29-277, 29-282, 29-283, 30-02, 30-04, 30-06, 30-07, 30-09, 30-10, 30-11, 30-76, 30-78, 30-80, 31-10, 31-14, 32-49, 32-58, 32-91, 32-136, 32-138, 32-143, 32-144, 32-157, 32-164, 32-178, 33-48, 33-49, 33-56, 33-61, 33-71, 33-77, 33-78, 33-79, 33-80, 33-81, 33-83, 33-86, 33-88, 33-89, 33-90, 33-91, 33-93, 33-94, 33-99, 33-100, 33-101, 33-104, 33-105, 33-108, 33-109, 33-110, 33-112, 33-113, 33-114, 33-117, 33-119, 33-120, 33-121, 33-122, 33-123, 33-124, 33-125, 33-126, 33-127, 33-128, 33-129, 33-130, 33-131, 33-132, 33-133, 33-134, 33-135, 33-136, 33-137, 33-138, 33-139, 33-140, 33-141, 33-142, 33-143, 33-144, 33-145, 33-146, 33-147, 33-148, 33-149, 33-150, 33-151, 33-152, 33-153, 33-155, 33-156, 33-157, 33-158, 33-159, 33-160, 33-162, 33-164, 33-165, 33-167, 33-168, 33-169, 33-170, 33-171, 33-172, 33-174, 33-176, 33-177, 33-178, 33-181, 33-182, 33-183, 33-187, 33-188, 33-189, 33-190, 33-191, 33-192, 33-195, 33-196, 33-197, 33-199, 33-200, 33-202, 33-203, 33-205, 33-206, 33-207, 33-208, 33-209, 33-210, 33-211, 33-212, 33-215, 33-217, 33-219, 33-221, 33-225, 33-227, 33-228, 33-230, 33-231, 33-232, 33-233, 33-239, 33-241, 33-243, 33-244, 33-245, 33-246, 33-247, 33-251, 33-258, 33-264, 33-267, 33-269, 33-272, 33-274, 33-284, 34-01, 34-03, 34-05, 34-33, 34-38, 34-39, 36-01, 36-02, 38-01, 38-13, 38-22, 38-31, 38-32, 38-33, 39-18, 39-20, 39-21, 39-23, 39-27, 39-28, 39-33, 39-50, 39-52, 39-55, 39-57, 39-65, 39-66, 39-67, 39-83, 41-05, 41-10, 41-11, 41-23, 42-01, 42-02, 42-05,	Compulsory acquisition of rights

Deleted: R

Statutory undertaker	Plot(s)	Land requirement
UK Power Networks Holdings Limited Cont'd	42-08, 42-10, 42-13, 42-14, 42-21, 42-22, 42-25, 42-34, 42-115, 42-131, 42-139, 42-140, 42-141, 42-142, 42-143, 42-144, 42-145, 42-146, 42-147, 42-148, 42-149, 42-150, 42-151, 42-152, 42-153, 42-154, 42-155, 42-156, 42-157, 42-158, 42-159, 42-172, 42-173, 42-174, 42-175, 42-176, 42-178, 42-183, 42-185, 43-07, 43-09, 43-18, 43-19, 43-35, 43-47, 43-53, 43-54, 43-55, 43-56, 43-57, 43-58, 43-59, 43-60, 43-61, 43-62, 43-81, 43-89, 43-91, 43-92, 43-97, 43-100, 43-104, 43-105, 43-106, 43-107, 43-108, 43-109, 43-110, 43-111, 44-09, 44-10, 44-16, 44-17, 44-68, 44-86, 44-89, 44-91, 44-95, 44-96, 44-98, 45-87, 45-89, 45-111, 45-120, 45-121, 46-04, 46-26, 46-55 and 47-26	Compulsory acquisition of rights
UK Power Networks Holdings Limited	13-47, 14-11 and 15-17	Compulsory acquisition of subsoil and restrictive covenants and temporary possession of land at the surface
UK Power Networks Services (Contracting) Limited	04-196, 04-198, 04-199, 04-201, 04-202, 04-205, 04-206, 04-207, 04-213, 04-230, 04-239, 04-272, 04-273, 06-48, 06-62, 06-68, 06-82, 06-141, 06-165 and 06-169	Compulsory acquisition
UK Power Networks Services (Contracting) Limited	04-215, 04-229, 04-243, 06-55, 06-67, 06-117 and 06-121	Compulsory acquisition of rights
UK Power Networks Services (South East) Limited	07-03 and 07-12	Compulsory acquisition
UK Power Networks Services (South East) Limited	07-04, 07-09 and 07-11	Compulsory acquisition of rights
Verizon UK Limited (telecoms operator)	26-09, 26-10, 26-11, 26-12, 26-13, 26-14, 26-16, 28-75, 28-76, 28-80, 28-85, 28-86, 28-88, 28-90, 28-93, 28-94, 28-95, 28-96, 28-99, 28-101, 28-111, 28-112, 28-114, 28-116, 28-119, 28-121, 28-126, 29-25, 29-41, 29-80, 29-114, 29-142, 29-144, 29-149, 29-150, 29-154, 29-158, 29-162, 29-165, 29-240, 29-244, 30-03, 32-123, 32-126, 32-127, 33-14, 33-15, 33-60, 33-76, 33-95, 34-07, 34-08, 34-11 and 34-34	Compulsory acquisition
Verizon UK Limited (telecoms operator)	25-10, 25-11, 25-12, 25-15, 25-16, 25-17, 25-18, 25-19, 25-20, 25-21, 25-22, 25-24, 25-27, 25-35, 25-41, 25-43, 25-46, 25-47, 25-48,	Compulsory acquisition of rights

Deleted: R

Statutory undertaker	Plot(s)	Land requirement
Verizon UK Limited (telecoms operator) Cont'd	25-51, 25-56, 25-59, 25-61, 25-62, 25-63, 25-64, 25-65, 25-67, 25-68, 26-50, 28-51, 28-100, 28-132, 32-124, 32-128, 32-129, 32-130, 32-133, 32-135, 32-136, 32-159, 32-160 and 32-168	Compulsory acquisition of rights
Virgin Media Limited (telecoms operator)	13-10, 13-23, 13-35, 13-37, 13-39, 13-44, 13-82, 13-84, 13-86, 16-37, 16-38, 20-53, 20-62, 20-68, 24-11, 24-18, 24-20, 24-54, 24-57, 24-58, 24-60, 24-61, 24-72, 24-73, 24-75, 24-97, 24-108, 24-110, 24-114, 24-115, 24-119, 24-122, 28-55, 28-80, 28-81, 28-85, 28-86, 28-88, 28-90, 28-93, 28-94, 28-95, 28-96, 28-99, 28-101, 28-102, 28-110, 28-111, 28-112, 28-119, 28-121, 28-122, 28-123, 32-108, 32-132, 32-146, 39-38, 39-41, 39-43, 39-47, 39-60 and 39-62	Compulsory acquisition
Virgin Media Limited (telecoms operator)	13-12, 13-14, 13-15, 13-16, 13-17, 13-18, 13-19, 13-21, 13-26, 13-29, 13-30, 13-32, 13-34, 13-54, 13-70, 13-71, 16-02, 16-04, 16-05, 16-19, 16-22, 20-06, 20-07, 20-08, 20-09, 20-11, 20-42, 21-14, 21-15, 21-16, 21-20, 21-21, 21-24, 24-03, 24-05, 24-62, 24-95, 25-15, 25-16, 25-21, 25-22, 25-25, 25-26, 25-27, 25-30, 25-32, 25-34, 25-39, 25-40, 25-41, 25-43, 25-44, 25-45, 25-47, 25-48, 25-51, 25-56, 25-61, 25-62, 25-63, 25-64, 25-65, 25-67, 25-68, 25-84, 25-95, 25-101, 25-106, 25-109, 26-21, 26-30, 26-35, 26-38, 28-50, 28-51, 28-100, 28-131, 28-133, 31-10, 31-15, 32-136, 32-139, 32-140, 32-142, 32-155, 32-160, 39-31, 39-54, 39-59, 42-145, 42-147, 42-148, 42-149, 42-151, 42-153, 42-155, 42-156, 42-157, 42-158, 42-162, 42-163, 42-164, 42-165, 42-167, 42-171, 42-172, 42-174, 42-178, 42-182, 42-184 and 42-185	Compulsory acquisition of rights
Vodafone Limited (telecoms operator)	06-06, 06-76, 06-82, 06-141, 06-145, 06-147, 06-154, 06-155, 06-156, 06-157, 06-167, 08-01, 08-02, 08-03, 08-04, 08-05, 11-01, 11-08, 11-09, 11-10, 11-11, 11-14, 11-35, 11-36, 11-37, 11-51, 11-58, 11-66, 12-10, 13-03, 13-09, 13-23, 13-35, 13-37, 13-39, 13-44, 13-52, 13-58, 13-64, 13-82, 13-84, 13-87, 23-51, 24-107, 24-114, 24-115, 24-117, 24-118, 26-08, 28-55, 28-86, 28-88, 28-90, 28-93, 28-94, 28-95, 28-96, 28-99, 28-101, 28-102, 28-110, 28-112, 28-115, 28-116, 28-117, 28-119, 28-121, 28-122, 28-123, 31-26, 32-132, 32-146, 39-34, 39-38, 39-44, 39-45, 39-47, 39-48, 39-49, 39-51, 39-53, 39-56, 39-60, 39-61, 39-62, 45-30, 45-76, 45-80, 45-81, 45-86, 45-95, 45-96, 45-101, 45-103, 45-114, 45-124, 45-125, 45-128 and 45-129	Compulsory acquisition

Deleted: R

Statutory undertaker	Plot(s)	Land requirement
Vodafone Limited (telecoms operator)	06-46, 06-56, 06-117, 06-121, 06-152, 06-158, 08-07, 08-08, 08-09, 08-10, 08-11, 08-12, 11-73, 12-08, 12-12, 12-14, 12-15, 12-17, 12-18, 13-12, 13-26, 13-28, 13-32, 13-54, 13-65, 13-70, 13-71, 13-72, 13-74, 13-75, 13-85, 16-02, 20-07, 20-08, 20-10, 20-11, 20-12, 20-18, 20-19, 20-20, 21-14, 21-20, 21-21, 23-30, 23-47, 23-57, 23-61, 23-63, 23-64, 23-65, 23-71, 23-72, 24-83, 24-92, 24-93, 24-95, 24-98, 24-99, 24-100, 24-109, 24-113, 24-116, 24-124, 25-13, 25-14, 25-15, 25-16, 25-17, 25-18, 25-19, 25-21, 25-35, 25-46, 25-59, 25-66, 25-70, 25-71, 25-72, 25-73, 25-75, 25-81, 25-82, 25-83, 25-85, 25-86, 25-87, 25-88, 25-89, 25-90, 25-91, 25-92, 26-50, 27-67, 27-68, 27-69, 27-70, 27-71, 27-74, 27-75, 27-76, 27-80, 27-96, 28-51, 28-100, 28-124, 28-131, 31-10, 31-15, 32-136, 32-139, 32-140, 32-141, 32-142, 32-145, 32-157, 32-164, 32-178, 32-179, 39-31, 39-54, 39-59, 42-159, 42-160, 42-161, 42-162, 42-167, 42-173, 42-174, 42-175, 42-177, 42-178, 42-179, 42-181, 42-182, 42-185, 44-90, 44-112, 45-71, 45-87, 45-89, 45-112 and 45-121	Compulsory acquisition of rights
Vodafone Limited (telecoms operator)	15-17	Compulsory acquisition of subsoil and restrictive covenants and temporary possession of land at the surface
Zayo Group UK Ltd (telecoms operator)	26-10, 26-11, 26-12, 26-13, 29-25, 29-36, 29-41, 29-64, 29-77, 29-80, 29-82, 29-87, 29-93, 29-97, 29-98, 29-107, 29-110, 29-114, 29-116, 29-121, 29-122, 29-125, 29-128, 29-129, 29-131, 29-133, 29-136, 29-142, 29-144, 29-145, 29-149, 29-150, 29-153, 29-154, 29-158, 29-162, 29-165, 29-240, 29-244, 33-14, 33-15, 33-60, 33-76, 33-95, 34-07, 34-08, 34-11 and 34-34	Compulsory acquisition
Zayo Group UK Ltd (telecoms operator)	29-61, 33-113, 33-119, 33-120, 33-122, 33-125, 33-127, 33-130, 33-131, 33-133, 33-136, 33-137, 33-138, 33-140, 33-142, 33-144, 33-145, 33-146, 33-147, 33-148, 33-149, 33-150, 33-151, 33-152, 33-153, 33-156, 33-157, 33-159, 33-162, 33-164, 33-166, 33-167, 33-168, 33-170, 33-171, 33-174, 33-177, 33-181, 33-182, 33-190, 33-192, 33-195, 33-197, 33-200, 33-203, 33-205, 33-209, 33-212, 33-215, 33-217, 33-219, 33-220, 33-222, 33-239, 33-251,	Compulsory acquisition of rights

Deleted: R

Statutory undertaker	Plot(s)	Land requirement
Zayo Group UK Ltd (telecoms operator) Cont'd	33-253, 33-258, 33-264, 33-267, 33-271, 33-274 and 33-287	Compulsory acquisition of rights

Deleted: R



## Annex A Schedule of Works - details of the purpose for which compulsory acquisition and temporary possession powers are sought

- A.1.1 The specific purposes for which each plot of Land subject to compulsory acquisition powers is required are set out in the tables in this Annex. The first column of each table identifies the plot number (as shown on the Land Plans) and used in the Book of Reference ([Application document 4.2](#)). Plots can be grouped in each row to the extent that they relate to the same Work. The second column of each table sets out the corresponding Works numbers as shown on the Works Plans and the broad uses for which the plot in question is required.
- A.1.2 The tables in this Annex A should be read in conjunction with and by reference to the:
- a. Land Plans (Application document 2.2)
  - b. Works Plans (Application document 2.6); and
  - c. Draft DCO (Application document 3.1)

			This Version:	Version 2.0 (December 2022)
			Previous Version:	Version 1.0 (October 2022)
<b>Table 1: Permanent Acquisition of Land - by plot number</b>			Change 1	
Land plans plot ref.	DCO Work No(s).	Purpose for which the land is required:	Cell in this row with change	Cell content in previous version
01-02	E1	Permanent acquisition required for: Implementation of environmental works to create a compensatory habitat site for nitrogen deposition	No Change	
01-04	E1	Permanent acquisition required for: Implementation of environmental works to create a compensatory habitat site for nitrogen deposition	No Change	
01-06	E1	Permanent acquisition required for: Implementation of environmental works to create a compensatory habitat site for nitrogen deposition	No Change	
01-07	E1	Permanent acquisition required for: Implementation of environmental works to create a compensatory habitat site for nitrogen deposition	No Change	
01-12	E1	Permanent acquisition required for: Implementation of environmental works to create a compensatory habitat site for nitrogen deposition	No Change	
01-14	E1	Permanent acquisition required for: Implementation of environmental works to create a compensatory habitat site for nitrogen deposition	No Change	
02-02	E2	Permanent acquisition required for: Implementation of environmental works to create a compensatory habitat site for nitrogen deposition	No Change	
02-12	E1	Permanent acquisition required for: Implementation of environmental works to create a compensatory habitat site for nitrogen deposition	No Change	
03-01	1F, MU3 and MU4	Permanent acquisition required for: Construction of the new A2 westbound link road, including a new section of highway, two-lane single carriageway, between the southbound carriageway of the existing A289 and the westbound carriageway of the existing A2 mainline Utility works, including the installation or diversion of underground utilities within a multi-utility corridor	No Change	
03-05	1A, 1F and MU3	Permanent acquisition required for: Improvement works to the westbound carriageway of the existing A2 mainline Construction of the new A2 westbound link road, including a new section of highway, two-lane single carriageway, between the southbound carriageway of the existing A289 and the westbound carriageway of the existing A2 mainline Utility works, including the installation or diversion of underground utilities within a multi-utility corridor	No Change	
03-06	1A, 1C, 1M and G1a	Permanent acquisition required for: Improvement works to the eastbound carriageway of the existing A2 mainline Construction of the new A2 eastbound link road, including - construction of a new section of highway of two-lane link road, between the eastbound carriageway of the existing A2 mainline and the northbound carriageway of the existing A289 - construction of a new section of single-carriageway local road Construction of a new highway, one-lane single carriageway, between the realigned Brewers Road and the new A2 eastbound link road Installation of a medium-pressure gas pipeline	No Change	
03-09	1F, MU2, MU3 and MU4	Permanent acquisition required for: Construction of the new A2 westbound link road, including a new section of highway, two-lane single carriageway, between the southbound carriageway of the existing A289 and the westbound carriageway of the existing A2 mainline Utility works, including the installation or diversion of underground utilities within a multi-utility corridor	No Change	
		Permanent acquisition required for:	No Change	

			This Version:	Version 2.0 (December 2022)
			Previous Version:	Version 1.0 (October 2022)
Table 1: Permanent Acquisition of Land - by plot number			Change 1	
Land plans plot ref.	DCO Work No(s).	Purpose for which the land is required:	Cell in this row with change	Cell content in previous version
03-10	1C and G1a	Construction of the new A2 eastbound link road, including a new section of highway of two-lane link road, between the eastbound carriageway of the existing A2 mainline and the northbound carriageway of the existing A289 Installation of a medium-pressure gas pipeline	No Change	
03-11	1F, MU3 and MU4	Permanent acquisition required for: Construction of the new A2 westbound link road, including a new section of highway, two-lane single carriageway, between the southbound carriageway of the existing A289 and the westbound carriageway of the existing A2 mainline Utility works, including the installation or diversion of underground utilities within a multi-utility corridor	No Change	
03-12	1A, 1F, MU2 and MU3	Permanent acquisition required for: Improvement works to the westbound carriageway of the existing A2 mainline Construction of the new A2 westbound link road, including a new section of highway, two-lane single carriageway, between the southbound carriageway of the existing A289 and the westbound carriageway of the existing A2 mainline Utility works, including the installation or diversion of underground utilities within a multi-utility corridor	No Change	
03-13	1A, 1C, 1F, MU2 and MU3	Permanent acquisition required for: Construction of an improved section of the existing M2 and the improvement works to the A2, including - improvement works to the eastbound carriageway of the existing A2 mainline - improvement works to the westbound carriageway of the existing A2 mainline Construction of the new A2 eastbound link road, including - construction of a new section of highway of two-lane link road, between the eastbound carriageway of the existing A2 mainline and the northbound carriageway of the existing A289 - construction of a new public right of way between Park Pale and Shorne Woods Construction of the new A2 westbound link road, including a new section of highway, two-lane single carriageway, between the southbound carriageway of the existing A289 and the westbound carriageway of the existing A2 mainline Utility works, including the installation or diversion of underground utilities within a multi-utility corridor	No Change	
03-15	1F, MU2 and MU3	Permanent acquisition required for: Construction of the new A2 westbound link road, including a new section of highway, two-lane single carriageway, between the southbound carriageway of the existing A289 and the westbound carriageway of the existing A2 mainline Utility works, including the installation or diversion of underground utilities within a multi-utility corridor	No Change	
03-18	1C and G1a	Permanent acquisition required for: Construction of the new A2 eastbound link road, including a new section of highway of two-lane link road, between the eastbound carriageway of the existing A2 mainline and the northbound carriageway of the existing A289 Installation of a medium-pressure gas pipeline	No Change	
03-19	1A	Permanent acquisition required for: Construction of an improved section of the existing M2 and the improvement works to the A2, including - improvement works to the eastbound carriageway of the existing A2 mainline - improvement works to the westbound carriageway of the existing A2 mainline	No Change	
03-20	1C and G1a	Permanent acquisition required for: Construction of the new A2 eastbound link road, including a new section of highway of two-lane link road, between the eastbound carriageway of the existing A2 mainline and the northbound carriageway of the existing A289 Installation of a medium-pressure gas pipeline	No Change	
03-21	1C, G1a and MU1	Permanent acquisition required for: Construction of a new section of single-carriageway local road	No Change	
03-21 Cont'd		Installation of a medium-pressure gas pipeline	No Change	

			This Version:	Version 2.0 (December 2022)
			Previous Version:	Version 1.0 (October 2022)
<b>Table 1: Permanent Acquisition of Land - by plot number</b>			Change 1	
Land plans plot ref.	DCO Work No(s).	Purpose for which the land is required:	Cell in this row with change	Cell content in previous version
		Utility works, including the installation or diversion of underground utilities within a multi-utility corridor	No Change	
03-22	1F, MU2 and MU3	Permanent acquisition required for: Construction of the new A2 westbound link road, including a new section of highway, two-lane single carriageway, between the southbound carriageway of the existing A289 and the westbound carriageway of the existing A2 mainline Utility works, including the installation or diversion of underground utilities within a multi-utility corridor	No Change	
03-23	E3, G1a, MU1, MU2 and ULH16	Permanent acquisition required for: Implementation of environmental mitigation works to create a site for ancient woodland planting compensation, including the construction of a new bat barn structure Installation of a medium-pressure gas pipeline Utility works, including the installation or diversion of underground utilities within a multi-utility corridor The establishment of a temporary utilities logistic hub for facilitating utility works	No Change	
03-24	1C, G1a and MU1	Permanent acquisition required for: Construction of a new section of single-carriageway local road Installation of a medium-pressure gas pipeline Utility works, including the installation or diversion of underground utilities within a multi-utility corridor	No Change	
03-25	1C, G1a and MU1	Permanent acquisition required for: Construction of a new section of single-carriageway local road Installation of a medium-pressure gas pipeline Utility works, including the installation or diversion of underground utilities within a multi-utility corridor	No Change	
03-26	1C, E3, G1a and MU1	Permanent acquisition required for: Construction of a new section of single-carriageway local road Implementation of environmental mitigation works to create a site for ancient woodland planting compensation, including the construction of a new bat barn structure Installation of a medium-pressure gas pipeline Utility works, including the installation or diversion of underground utilities within a multi-utility corridor	No Change	
03-27	1C, G1a, MU1, MU2 and MU3	Permanent acquisition required for: Construction of the new A2 eastbound link road, including - construction of a new section of highway of two-lane link road, between the eastbound carriageway of the existing A2 mainline and the northbound carriageway of the existing A289 - construction of a new section of single-carriageway local road - construction of a new public right of way between Park Pale and Shorne Woods Installation of a medium-pressure gas pipeline Utility works, including the installation or diversion of underground utilities within a multi-utility corridor	No Change	
03-28	1C, G1a and MU2	Permanent acquisition required for: Construction of the new A2 eastbound link road, including - construction of a new section of highway of two-lane link road, between the eastbound carriageway of the existing A2 mainline and the northbound carriageway of the existing A289 - construction of a new section of single-carriageway local road Installation of a medium-pressure gas pipeline Utility works, including the installation or diversion of underground utilities within a multi-utility corridor	No Change	
		Permanent acquisition required for:	No Change	

			This Version:	Version 2.0 (December 2022)
			Previous Version:	Version 1.0 (October 2022)
<b>Table 1: Permanent Acquisition of Land - by plot number</b>			Change 1	
Land plans plot ref.	DCO Work No(s).	Purpose for which the land is required:	Cell in this row with change	Cell content in previous version
03-29	1C, G1a, MU1, MU2, MU3 and ULH16	Construction of the new A2 eastbound link road, including - construction of a new section of single-carriageway local road - construction of a new private means of access to Park Pale business park - construction of a new public right of way between Park Pale and Shorne Woods  Installation of a medium-pressure gas pipeline  Utility works, including the installation or diversion of underground utilities within a multi-utility corridor  The establishment of a temporary utilities logistic hub for facilitating utility works	No Change	
03-30	1C, G1a and MU1	Permanent acquisition required for: Construction of a new section of single-carriageway local road Installation of a medium-pressure gas pipeline Utility works, including the installation or diversion of underground utilities within a multi-utility corridor	No Change	
03-31	1C and MU2	Permanent acquisition required for: Construction of the new A2 eastbound link road, including a new section of highway of two-lane link road, between the eastbound carriageway of the existing A2 mainline and the northbound carriageway of the existing A289 Utility works, including the installation or diversion of underground utilities within a multi-utility corridor	No Change	
03-32	1C and MU2	Permanent acquisition required for: Construction of a new section of single-carriageway local road and a new public right of way between Park Pale and Shorne Woods Utility works, including the installation or diversion of underground utilities within a multi-utility corridor	No Change	
03-34	1K	Permanent acquisition required for: Construction of a new public right of way from drainage pond to the improved public right of way south of the improved A2 mainline, and a new private means of access to the drainage pond	No Change	
03-35	1K and MU3	Permanent acquisition required for: Construction of a new public right of way from drainage pond to the improved public right of way south of the improved A2 mainline, and a new private means of access to the drainage pond Utility works, including the installation or diversion of underground utilities within a multi-utility corridor	No Change	
03-37	1K and MU3	Permanent acquisition required for: Construction of a new public right of way from drainage pond to the improved public right of way south of the improved A2 mainline, and a new private means of access to the drainage pond Utility works, including the installation or diversion of underground utilities within a multi-utility corridor	No Change	
03-38	1C	Permanent acquisition required for: Construction of the new A2 eastbound link road, including a new section of highway of two-lane link road, between the eastbound carriageway of the existing A2 mainline and the northbound carriageway of the existing A289	No Change	
03-39	1O, E3, G1a and ULH16	Permanent acquisition required for: Construction of a new public right of way between Park Pale and the existing footpath NS161 Implementation of environmental mitigation works to create a site for ancient woodland planting compensation, including the construction of a new bat barn structure Installation of a medium-pressure gas pipeline The establishment of a temporary utilities logistic hub for facilitating utility works	No Change	
		Permanent acquisition required for:	No Change	

			This Version:	Version 2.0 (December 2022)
			Previous Version:	Version 1.0 (October 2022)
Table 1: Permanent Acquisition of Land - by plot number			Change 1	
Land plans plot ref.	DCO Work No(s).	Purpose for which the land is required:	Cell in this row with change	Cell content in previous version
03-40	1C and MU3	Construction of the new A2 eastbound link road, including - construction of a new section of highway of two-lane link road, between the eastbound carriageway of the existing A2 mainline and the northbound carriageway of the existing A289 - construction of a new public right of way between Park Pale and Shorne Woods  Utility works, including the installation or diversion of underground utilities within a multi-utility corridor	No Change	
03-41	1F and MU3	Permanent acquisition required for: Construction of the new A2 westbound link road, including a new section of highway, two-lane single carriageway, between the southbound carriageway of the existing A289 and the westbound carriageway of the existing A2 mainline  Utility works, including the installation or diversion of underground utilities within a multi-utility corridor	No Change	
03-42	1K and MU3	Permanent acquisition required for: Construction of a new public right of way from drainage pond to the improved public right of way south of the improved A2 mainline, and a new private means of access to the drainage pond  Utility works, including the installation or diversion of underground utilities within a multi-utility corridor	No Change	
03-43	E3, MU1, MU2, OSC1 and ULH16	Permanent acquisition required for: Implementation of environmental mitigation works to create a site for ancient woodland planting compensation, including the construction of a new bat barn structure  Utility works, including the installation or diversion of underground utilities within a multi-utility corridor  Implementation of new open space at Shorne Woods country park  The establishment of a temporary utilities logistic hub for facilitating utility works	No Change	
03-44	1A, 1F and MU3	Permanent acquisition required for: Improvement works to the westbound carriageway of the existing A2 mainline  Construction of the new A2 westbound link road, including a new section of highway, two-lane single carriageway, between the southbound carriageway of the existing A289 and the westbound carriageway of the existing A2 mainline  Utility works, including the installation or diversion of underground utilities within a multi-utility corridor	No Change	
03-45	1A, 1C and MU3	Permanent acquisition required for: Construction of an improved section of the existing M2 and the improvement works to the A2, including - improvement works to the eastbound carriageway of the existing A2 mainline - improvement works to the westbound carriageway of the existing A2 mainline	No Change	
03-45 Cont'd		Construction of the new A2 eastbound link road, including - construction of a new section of highway of two-lane link road, between the eastbound carriageway of the existing A2 mainline and the northbound carriageway of the existing A289 - construction of a new public right of way between Park Pale and Shorne Woods  Utility works, including the installation or diversion of underground utilities within a multi-utility corridor	No Change	
03-46	1C and MU3	Permanent acquisition required for: Construction of the new A2 eastbound link road, including - construction of a new section of highway of two-lane link road, between the eastbound carriageway of the existing A2 mainline and the northbound carriageway of the existing A289 - construction of a new public right of way between Park Pale and Shorne Woods  Utility works, including the installation or diversion of underground utilities within a multi-utility corridor	No Change	
03-47	1C and MU3	Permanent acquisition required for: Construction of the new A2 eastbound link road, including - construction of a new section of highway of two-lane link road, between the eastbound carriageway of the existing A2 mainline and the northbound carriageway of the existing A289 - construction of a new public right of way between Park Pale and Shorne Woods  Utility works, including the installation or diversion of underground utilities within a multi-utility corridor	No Change	

			This Version:	Version 2.0 (December 2022)
			Previous Version:	Version 1.0 (October 2022)
Table 1: Permanent Acquisition of Land - by plot number			Change 1	
Land plans plot ref.	DCO Work No(s).	Purpose for which the land is required:	Cell in this row with change	Cell content in previous version
03-48	1A, 1B, 1F and MU3	Permanent acquisition required for: Construction of an improved section of the existing M2 and the improvement works to the A2, including - improvement works to the three-lane northbound carriageway of the existing M2, with widening to four-lane carriageway - improvement works to the westbound carriageway of the existing A2 mainline Improvement of the existing single-lane carriageway, between the northbound carriageway of the improved M2 road and the northbound carriageway of the existing A289 Construction of the new A2 westbound link road, including a new section of highway, two-lane single carriageway, between the southbound carriageway of the existing A289 and the westbound carriageway of the existing A2 mainline Utility works, including the installation or diversion of underground utilities within a multi-utility corridor	No Change	
			No Change	
			No Change	
			No Change	
			No Change	
			No Change	

			This Version:	Version 2.0 (December 2022)
			Previous Version:	Version 1.0 (October 2022)
Table 1: Permanent Acquisition of Land - by plot number			Change 1	
Land plans plot ref.	DCO Work No(s).	Purpose for which the land is required:	Cell in this row with change	Cell content in previous version
03-49	1A and 1C	Permanent acquisition required for: Construction of an improved section of the existing M2 and the improvement works to the A2, including - improvement works to the three-lane southbound carriageway of the existing M2, with widening to four-lane carriageway - improvement works to the three-lane northbound carriageway of the existing M2, with widening to four-lane carriageway - improvement works to the eastbound carriageway of the existing A2 mainline - improvement works to the westbound carriageway of the existing A2 mainline  Construction of the new A2 eastbound link road, including - construction of a new section of highway of two-lane link road, between the eastbound carriageway of the existing A2 mainline and the northbound carriageway of the existing A289 - construction of a new public right of way between Park Pale and Shorne Woods	No Change	
			No Change	
			No Change	
03-50	1C	Permanent acquisition required for: Construction of the new A2 eastbound link road, including - construction of a new section of highway of two-lane link road, between the eastbound carriageway of the existing A2 mainline and the northbound carriageway of the existing A289 - construction of a new public right of way between Park Pale and Shorne Woods	No Change	
			No Change	
			No Change	
03-51	1C, MU1, MU2 and ULH16	Permanent acquisition required for: Construction of a new private means of access to Park Pale business park Utility works, including the installation or diversion of underground utilities within a multi-utility corridor The establishment of a temporary utilities logistic hub for facilitating utility works	No Change	
			No Change	
			No Change	
			No Change	
03-52	1C, MU1, MU2 and ULH16	Permanent acquisition required for: Construction of a new private means of access to Park Pale business park Utility works, including the installation or diversion of underground utilities within a multi-utility corridor The establishment of a temporary utilities logistic hub for facilitating utility works	No Change	
			No Change	
			No Change	
			No Change	
03-53	1C, 1I, 1O, E3, MU1, MU2 and ULH16	Permanent acquisition required for: Construction of a new private means of access to Park Pale business park and a new public right of way between Park Pale and Shorne Woods Construction of a new private means of access from Park Pale to the new drainage infiltration basin Construction of a new public right of way between Park Pale and the existing footpath NS161 Implementation of environmental mitigation works to create a site for ancient woodland planting compensation, including the construction of a new bat barn structure	No Change	
			No Change	
			No Change	
			No Change	
03-53 Cont'd		Utility works, including the installation or diversion of underground utilities within a multi-utility corridor and the installation of a new substation  Utility works, including the installation or diversion of underground utilities within a multi-utility corridor The establishment of a temporary utilities logistic hub for facilitating utility works	No Change	
			No Change	
			No Change	
03-54	1I, 1O, E3, G1a, MU1, MU2, OSC1 and ULH16	Permanent acquisition required for: Construction of a new private means of access from Park Pale to the new drainage infiltration basin Construction of a new public right of way between Park Pale and the existing footpath NS161 Implementation of environmental mitigation works to create a site for ancient woodland planting compensation, including the construction of a new bat barn structure Installation of a medium-pressure gas pipeline Utility works, including the installation or diversion of underground utilities within a multi-utility corridor Implementation of new open space at Shorne Woods country park The establishment of a temporary utilities logistic hub for facilitating utility works	No Change	
			No Change	
			No Change	
			No Change	
			No Change	
			No Change	
			No Change	
		Permanent acquisition required for:	No Change	



			This Version:	Version 2.0 (December 2022)
			Previous Version:	Version 1.0 (October 2022)
<b>Table 1: Permanent Acquisition of Land - by plot number</b>			Change 1	
Land plans plot ref.	DCO Work No(s).	Purpose for which the land is required:	Cell in this row with change	Cell content in previous version
03-55	1K	Construction of a new public right of way from drainage pond to the improved public right of way south of the improved A2 mainline, and a new private means of access to the drainage pond	No Change	
03-56	1C and MU1	Permanent acquisition required for: Construction of the new A2 eastbound link road, including - construction of a new section of highway of two-lane link road, between the eastbound carriageway of the existing A2 mainline and the northbound carriageway of the existing A289 - construction of a new public right of way between Park Pale and Shorne Woods Utility works, including the installation or diversion of underground utilities within a multi-utility corridor	No Change	
03-57	1C	Permanent acquisition required for: Construction of the new A2 eastbound link road, including a new section of highway of two-lane link road, between the eastbound carriageway of the existing A2 mainline and the northbound carriageway of the existing A289	No Change	
03-58	1F, 1K and MU3	Permanent acquisition required for: Construction of the new A2 westbound link road, including a new section of highway, two-lane single carriageway, between the southbound carriageway of the existing A289 and the westbound carriageway of the existing A2 mainline	No Change	
03-58 Cont'd		Construction of a new public right of way from drainage pond to the improved public right of way south of the improved A2 mainline, and a new private means of access to the drainage pond Utility works, including the installation or diversion of underground utilities within a multi-utility corridor	No Change	
03-59	1C	Permanent acquisition required for: Construction of the new A2 eastbound link road, including - construction of a new section of highway of two-lane link road, between the eastbound carriageway of the existing A2 mainline and the northbound carriageway of the existing A289 - construction of a new public right of way between Park Pale and Shorne Woods	No Change	
03-60	1J	Permanent acquisition required for: Construction of an improved drainage infiltration basin with associated drainage facilities.	No Change	
03-61	1F	Permanent acquisition required for: Construction of the new A2 westbound link road, including a new section of highway, two-lane single carriageway, between the southbound carriageway of the existing A289 and the westbound carriageway of the existing A2 mainline	No Change	
03-62	1C	Permanent acquisition required for: Construction of a new public right of way between Park Pale and Shorne Woods	No Change	
03-63	1C	Permanent acquisition required for: Construction of the new A2 eastbound link road, including a new section of highway of two-lane link road, between the eastbound carriageway of the existing A2 mainline and the northbound carriageway of the existing A289	No Change	
03-64	1C	Permanent acquisition required for: Construction of the new A2 eastbound link road, including - construction of a new section of highway of two-lane link road, between the eastbound carriageway of the existing A2 mainline and the northbound carriageway of the existing A289 - construction of a new public right of way between Park Pale and Shorne Woods	No Change	
03-65	1C and MU1	Permanent acquisition required for: Construction of a new public right of way between Park Pale and Shorne Woods Utility works, including the installation or diversion of underground utilities within a multi-utility corridor	No Change	
		Permanent acquisition required for:	No Change	

			This Version:	Version 2.0 (December 2022)
			Previous Version:	Version 1.0 (October 2022)
Table 1: Permanent Acquisition of Land - by plot number			Change 1	
Land plans plot ref.	DCO Work No(s).	Purpose for which the land is required:	Cell in this row with change	Cell content in previous version
03-66	1C and MU1	Construction of the new A2 eastbound link road, including - construction of a new section of highway of two-lane link road, between the eastbound carriageway of the existing A2 mainline and the northbound carriageway of the existing A289 - construction of a new public right of way between Park Pale and Shorne Woods  Utility works, including the installation or diversion of underground utilities within a multi-utility corridor	No Change	
03-67	1C and MU1	Permanent acquisition required for: Construction of the new A2 eastbound link road, including - construction of a new section of highway of two-lane link road, between the eastbound carriageway of the existing A2 mainline and the northbound carriageway of the existing A289 - construction of a new public right of way between Park Pale and Shorne Woods  Utility works, including the installation or diversion of underground utilities within a multi-utility corridor	No Change	
03-68	1C and MU1	Permanent acquisition required for: Construction of a new public right of way between Park Pale and Shorne Woods  Utility works, including the installation or diversion of underground utilities within a multi-utility corridor	No Change	
03-69	1C	Permanent acquisition required for: Construction of the new A2 eastbound link road, including - construction of a new section of highway of two-lane link road, between the eastbound carriageway of the existing A2 mainline and the northbound carriageway of the existing A289 - construction of a new public right of way between Park Pale and Shorne Woods	No Change	
03-70	1F	Permanent acquisition required for: Construction of the new A2 westbound link road, including a new section of highway, two-lane single carriageway, between the southbound carriageway of the existing A289 and the westbound carriageway of the existing A2 mainline	No Change	
03-71	1C	Permanent acquisition required for: Construction of the new A2 eastbound link road, including a new section of highway of two-lane link road, between the eastbound carriageway of the existing A2 mainline and the northbound carriageway of the existing A289	No Change	
03-72	1K and MU3	Permanent acquisition required for: Construction of a new public right of way from drainage pond to the improved public right of way south of the improved A2 mainline, and a new private means of access to the drainage pond	No Change	
03-72 Cont'd		Utility works, including the installation or diversion of underground utilities within a multi-utility corridor	No Change	
03-73	1J	Permanent acquisition required for: Construction of an improved drainage infiltration basin with associated drainage facilities.	No Change	
03-74	1C	Permanent acquisition required for: Construction of the new A2 eastbound link road, including a new section of highway of two-lane link road, between the eastbound carriageway of the existing A2 mainline and the northbound carriageway of the existing A289	No Change	
03-75	1C and MU1	Permanent acquisition required for: Construction of the new A2 eastbound link road, including - construction of a new section of highway of two-lane link road, between the eastbound carriageway of the existing A2 mainline and the northbound carriageway of the existing A289 - construction of a new public right of way between Park Pale and Shorne Woods  Utility works, including the installation or diversion of underground utilities within a multi-utility corridor	No Change	
		Permanent acquisition required for:	No Change	

			This Version:	Version 2.0 (December 2022)
			Previous Version:	Version 1.0 (October 2022)
<b>Table 1: Permanent Acquisition of Land - by plot number</b>			Change 1	
Land plans plot ref.	DCO Work No(s).	Purpose for which the land is required:	Cell in this row with change	Cell content in previous version
03-76	1C and MU1	Construction of the new A2 eastbound link road, including - construction of a new section of highway of two-lane link road, between the eastbound carriageway of the existing A2 mainline and the northbound carriageway of the existing A289 - construction of a new public right of way between Park Pale and Shorne Woods  Utility works, including the installation or diversion of underground utilities within a multi-utility corridor	No Change	
03-77	1C and MU1	Permanent acquisition required for: Construction of the new A2 eastbound link road, including - construction of a new section of highway of two-lane link road, between the eastbound carriageway of the existing A2 mainline and the northbound carriageway of the existing A289 - construction of a new public right of way between Park Pale and Shorne Woods  Utility works, including the installation or diversion of underground utilities within a multi-utility corridor	No Change	
03-78	1C and MU1	Permanent acquisition required for: Construction of the new A2 eastbound link road, including - construction of a new section of highway of two-lane link road, between the eastbound carriageway of the existing A2 mainline and the northbound carriageway of the existing A289 - construction of a new public right of way between Park Pale and Shorne Woods	No Change	
03-78 Cont'd		Utility works, including the installation or diversion of underground utilities within a multi-utility corridor	No Change	
03-79	1C and MU1	Permanent acquisition required for: Construction of a new public right of way between Park Pale and Shorne Woods  Utility works, including the installation or diversion of underground utilities within a multi-utility corridor	No Change	
03-81	1C, 11 and MU1	Permanent acquisition required for: Construction of the new A2 eastbound link road, including - construction of a new section of highway of two-lane link road, between the eastbound carriageway of the existing A2 mainline and the northbound carriageway of the existing A289 - construction of a new public right of way between Park Pale and Shorne Woods  Construction of a new private means of access from Park Pale to the new drainage infiltration basin  Utility works, including the installation or diversion of underground utilities within a multi-utility corridor	No Change	
03-82	1C and MU1	Permanent acquisition required for: Construction of a new public right of way between Park Pale and Shorne Woods  Utility works, including the installation or diversion of underground utilities within a multi-utility corridor	No Change	
03-83	1C	Permanent acquisition required for: Construction of a new public right of way between Park Pale and Shorne Woods	No Change	
03-84	11, E3 and MU1	Permanent acquisition required for: Construction of a new private means of access from Park Pale to the new drainage infiltration basin  Implementation of environmental mitigation works to create a site for ancient woodland planting compensation, including the construction of a new bat barn structure  Utility works, including the installation or diversion of underground utilities within a multi-utility corridor	No Change	
03-85	E3 and OSC1	Permanent acquisition required for: Implementation of environmental mitigation works to create a site for ancient woodland planting compensation, including the construction of a new bat barn structure  Implementation of new open space at Shorne Woods country park	No Change	
03-86	E3	Permanent acquisition required for: Implementation of environmental mitigation works to create a site for ancient woodland planting compensation, including the construction of a new bat barn structure	No Change	

			This Version:	Version 2.0 (December 2022)
			Previous Version:	Version 1.0 (October 2022)
Table 1: Permanent Acquisition of Land - by plot number			Change 1	
Land plans plot ref.	DCO Work No(s).	Purpose for which the land is required:	Cell in this row with change	Cell content in previous version
03-88	1C and MU1	Permanent acquisition required for: Construction of a new public right of way between Park Pale and Shorne Woods Utility works, including the installation or diversion of underground utilities within a multi-utility corridor	No Change	
03-89	1C	Permanent acquisition required for: Construction of the new A2 eastbound link road, including a new section of highway of two-lane link road, between the eastbound carriageway of the existing A2 mainline and the northbound carriageway of the existing A289	No Change	
03-90	1A	Permanent acquisition required for: Improvement works to the three-lane northbound carriageway of the existing M2, with widening to four-lane carriageway	No Change	
03-91	E3	Permanent acquisition required for: Implementation of environmental mitigation works to create a site for ancient woodland planting compensation, including the construction of a new bat barn structure	No Change	
03-92	E3	Permanent acquisition required for: Implementation of environmental mitigation works to create a site for ancient woodland planting compensation, including the construction of a new bat barn structure	No Change	
03-93	E3	Permanent acquisition required for: Implementation of environmental mitigation works to create a site for ancient woodland planting compensation, including the construction of a new bat barn structure	No Change	
03-94	E3	Permanent acquisition required for: Implementation of environmental mitigation works to create a site for ancient woodland planting compensation, including the construction of a new bat barn structure	No Change	
03-95	1A and 1B	Permanent acquisition required for: Construction of an improved section of the existing M2 and the improvement works to the A2, including - improvement works to the three-lane southbound carriageway of the existing M2, with widening to four-lane carriageway - improvement works to the three-lane northbound carriageway of the existing M2, with widening to four-lane carriageway Improvement of the existing single-lane carriageway, between the northbound carriageway of the improved M2 road and the northbound carriageway of the existing A289	No Change	
03-97	1A	Permanent acquisition required for: Improvement works to the three-lane southbound carriageway of the existing M2, with widening to four-lane carriageway	No Change	
03-99	1B	Permanent acquisition required for: Improvement of the existing single-lane carriageway, between the northbound carriageway of the improved M2 road and the northbound carriageway of the existing A289	No Change	
03-100	1B	Permanent acquisition required for: Improvement of the existing single-lane carriageway, between the northbound carriageway of the improved M2 road and the northbound carriageway of the existing A289	No Change	
03-101	E3	Permanent acquisition required for: Implementation of environmental mitigation works to create a site for ancient woodland planting compensation, including the construction of a new bat barn structure	No Change	
03-102	E3	Permanent acquisition required for: Implementation of environmental mitigation works to create a site for ancient woodland planting compensation, including the construction of a new bat barn structure	No Change	
03-103	1B	Permanent acquisition required for: Improvement of the existing single-lane carriageway, between the northbound carriageway of the improved M2 road and the northbound carriageway of the existing A289	No Change	
03-104	1B	Permanent acquisition required for: Improvement of the existing single-lane carriageway, between the northbound carriageway of the improved M2 road and the northbound carriageway of the existing A289	No Change	

			This Version:	Version 2.0 (December 2022)
			Previous Version:	Version 1.0 (October 2022)
<b>Table 1: Permanent Acquisition of Land - by plot number</b>			Change 1	
Land plans plot ref.	DCO Work No(s).	Purpose for which the land is required:	Cell in this row with change	Cell content in previous version
03-105	1A and 1B	Permanent acquisition required for: Improvement works to the three-lane northbound carriageway of the existing M2, with widening to four-lane carriageway Improvement of the existing single-lane carriageway, between the northbound carriageway of the improved M2 road and the northbound carriageway of the existing A289	No Change	
			No Change	
			No Change	
03-106	1B	Permanent acquisition required for: Improvement of the existing single-lane carriageway, between the northbound carriageway of the improved M2 road and the northbound carriageway of the existing A289	No Change	
			No Change	
03-107	1B	Permanent acquisition required for: Improvement of the existing single-lane carriageway, between the northbound carriageway of the improved M2 road and the northbound carriageway of the existing A289	No Change	
			No Change	
03-108	1A	Permanent acquisition required for: Improvement works to the three-lane southbound carriageway of the existing M2, with widening to four-lane carriageway	No Change	
			No Change	
03-109	1A	Permanent acquisition required for: Improvement works to the three-lane southbound carriageway of the existing M2, with widening to four-lane carriageway	No Change	
			No Change	
03-110	MU1	Permanent acquisition required for: Utility works, including the installation or diversion of underground utilities within a multi-utility corridor	No Change	
			No Change	
03-111	1B	Permanent acquisition required for: Improvement of the existing single-lane carriageway, between the northbound carriageway of the improved M2 road and the northbound carriageway of the existing A289	No Change	
			No Change	
03-113	MU1	Permanent acquisition required for: Utility works, including the installation or diversion of underground utilities within a multi-utility corridor	No Change	
			No Change	
03-114	1A	Permanent acquisition required for: Improvement works to the three-lane southbound carriageway of the existing M2, with widening to four-lane carriageway	No Change	
			No Change	
03-115	1A	Permanent acquisition required for: Improvement works to the three-lane southbound carriageway of the existing M2, with widening to four-lane carriageway	No Change	
			No Change	
03-116	1A and 1B	Permanent acquisition required for: Construction of an improved section of the existing M2 and the improvement works to the A2, including - improvement works to the three-lane southbound carriageway of the existing M2, with widening to four-lane carriageway - improvement works to the three-lane northbound carriageway of the existing M2, with widening to four-lane carriageway Improvement of the existing single-lane carriageway, between the northbound carriageway of the improved M2 road and the northbound carriageway of the existing A289	No Change	
			No Change	
			No Change	
03-117	1A	Permanent acquisition required for: Improvement works to the three-lane southbound carriageway of the existing M2, with widening to four-lane carriageway	No Change	
			No Change	
03-118	1A	Permanent acquisition required for: Improvement works to the three-lane southbound carriageway of the existing M2, with widening to four-lane carriageway	No Change	
			No Change	
03-119	1A	Permanent acquisition required for: Improvement works to the three-lane northbound carriageway of the existing M2, with widening to four-lane carriageway	No Change	
			No Change	
		Permanent acquisition required for:	No Change	

			This Version:	Version 2.0 (December 2022)
			Previous Version:	Version 1.0 (October 2022)
Table 1: Permanent Acquisition of Land - by plot number			Change 1	
Land plans plot ref.	DCO Work No(s).	Purpose for which the land is required:	Cell in this row with change	Cell content in previous version
03-120	1A and 1B	Construction of an improved section of the existing M2 and the improvement works to the A2, including - improvement works to the three-lane southbound carriageway of the existing M2, with widening to four-lane carriageway - improvement works to the three-lane northbound carriageway of the existing M2, with widening to four-lane carriageway Improvement of the existing single-lane carriageway, between the southbound carriageway of the existing A289 and the southbound carriageway of the improved M2 road	No Change	
03-121	1A	Permanent acquisition required for: Improvement works to the three-lane northbound carriageway of the existing M2, with widening to four-lane carriageway	No Change	
03-122	1A and 1B	Permanent acquisition required for: Improvement works to the three-lane southbound carriageway of the existing M2, with widening to four-lane carriageway Improvement of the existing single-lane carriageway, between the southbound carriageway of the existing A289 and the southbound carriageway of the improved M2 road	No Change	
03-123	1A and 1B	Permanent acquisition required for: Construction of an improved section of the existing M2 and the improvement works to the A2, including - improvement works to the three-lane southbound carriageway of the existing M2, with widening to four-lane carriageway - improvement works to the three-lane northbound carriageway of the existing M2, with widening to four-lane carriageway Improvement of the existing single-lane carriageway, between the southbound carriageway of the existing A289 and the southbound carriageway of the improved M2 road	No Change	
03-124	1A and 1B	Permanent acquisition required for: Improvement works to the three-lane southbound carriageway of the existing M2, with widening to four-lane carriageway Improvement of the existing single-lane carriageway, between the southbound carriageway of the existing A289 and the southbound carriageway of the improved M2 road	No Change	
03-125	1A and 1B	Permanent acquisition required for: Improvement works to the three-lane southbound carriageway of the existing M2, with widening to four-lane carriageway Improvement of the existing single-lane carriageway, between the southbound carriageway of the existing A289 and the southbound carriageway of the improved M2 road	No Change	
03-126	1B and MU1	Permanent acquisition required for: Improvement of the existing single-lane carriageway, between the southbound carriageway of the existing A289 and the southbound carriageway of the improved M2 road Utility works, including the installation or diversion of underground utilities within a multi-utility corridor	No Change	
03-127	1B and MU1	Permanent acquisition required for: Improvement of the existing single-lane carriageway, between the southbound carriageway of the existing A289 and the southbound carriageway of the improved M2 road Utility works, including the installation or diversion of underground utilities within a multi-utility corridor	No Change	
03-128	1B	Permanent acquisition required for: Improvement of the existing single-lane carriageway, between the southbound carriageway of the existing A289 and the southbound carriageway of the improved M2 road	No Change	
03-129	1B	Permanent acquisition required for: Improvement of the existing single-lane carriageway, between the southbound carriageway of the existing A289 and the southbound carriageway of the improved M2 road	No Change	
03-130	1B	Permanent acquisition required for: Improvement of the existing single-lane carriageway, between the southbound carriageway of the existing A289 and the southbound carriageway of the improved M2 road	No Change	

			This Version:	Version 2.0 (December 2022)
			Previous Version:	Version 1.0 (October 2022)
<b>Table 1: Permanent Acquisition of Land - by plot number</b>			Change 1	
Land plans plot ref.	DCO Work No(s).	Purpose for which the land is required:	Cell in this row with change	Cell content in previous version
03-131	1B	Permanent acquisition required for: Improvement of the existing single-lane carriageway, between the southbound carriageway of the existing A289 and the southbound carriageway of the improved M2 road	No Change	
03-132	1B	Permanent acquisition required for: Improvement of the existing single-lane carriageway, between the southbound carriageway of the existing A289 and the southbound carriageway of the improved M2 road	No Change	
03-133	1B	Permanent acquisition required for: Improvement of the existing single-lane carriageway, between the southbound carriageway of the existing A289 and the southbound carriageway of the improved M2 road	No Change	
03-134	1B	Permanent acquisition required for: Improvement of the existing single-lane carriageway, between the southbound carriageway of the existing A289 and the southbound carriageway of the improved M2 road	No Change	
03-136	1B	Permanent acquisition required for: Improvement of the existing single-lane carriageway, between the southbound carriageway of the existing A289 and the southbound carriageway of the improved M2 road	No Change	
03-138	1B	Permanent acquisition required for: Improvement of the existing single-lane carriageway, between the southbound carriageway of the existing A289 and the southbound carriageway of the improved M2 road	No Change	
03-145	1C	Permanent acquisition required for: Construction of the new A2 eastbound link road, including a new section of highway of two-lane link road, between the eastbound carriageway of the existing A2 mainline and the northbound carriageway of the existing A289	No Change	
03-147	1A	Permanent acquisition required for: Improvement works to the three-lane northbound carriageway of the existing M2, with widening to four-lane carriageway	No Change	
03-148	1A	Permanent acquisition required for: Construction of an improved section of the existing M2 and the improvement works to the A2, including - improvement works to the three-lane southbound carriageway of the existing M2, with widening to four-lane carriageway - improvement works to the three-lane northbound carriageway of the existing M2, with widening to four-lane carriageway	No Change	
03-149	1A	Permanent acquisition required for: Improvement works to the three-lane northbound carriageway of the existing M2, with widening to four-lane carriageway	No Change	
03-150	1C	Permanent acquisition required for: Construction of the new A2 eastbound link road, including a new section of highway of two-lane link road, between the eastbound carriageway of the existing A2 mainline and the northbound carriageway of the existing A289	No Change	
03-151	1C	Permanent acquisition required for: Construction of the new A2 eastbound link road, including a new section of highway of two-lane link road, between the eastbound carriageway of the existing A2 mainline and the northbound carriageway of the existing A289	No Change	

			This Version:	Version 2.0 (December 2022)
			Previous Version:	Version 1.0 (October 2022)
Table 1: Permanent Acquisition of Land - by plot number			Change 1	
Land plans plot ref.	DCO Work No(s).	Purpose for which the land is required:	Cell in this row with change	Cell content in previous version
03-152	1J	Permanent acquisition required for: Construction of an improved drainage infiltration basin with associated drainage facilities.	No Change	
04-01	2S	Permanent acquisition required for: Improvement of the westbound carriageway of the existing A2	No Change	
04-02	2S	Permanent acquisition required for: Improvement of the eastbound and westbound carriageways of the existing A2	No Change	
04-04	2O and G1b	Permanent acquisition required for: Construction of a new public right of way connecting Thong Lane bridge over the improved A2 mainline to Thong Lane bridge over A122 Lower Thames Crossing Installation of a medium-pressure gas pipeline	No Change	
04-05	1G and 2A	Permanent acquisition required for: Construction of the new A122 Lower Thames Crossing link road, including a new highway, one lane single carriageway, between the new A2 westbound link road and the new link road between the westbound carriageway of the improved A2 mainline and the northbound carriageway of the new A122 Lower Thames Crossing Construction of the new A122 Lower Thames Crossing link roads, including construction of a new highway, three-lane single carriageway, between the westbound carriageway of the improved A2 mainline and the northbound carriageway of the new A122 Lower Thames Crossing	No Change	
04-06	2S	Permanent acquisition required for: Improvement of the eastbound and westbound carriageways of the existing A2	No Change	
04-09	1A, 1E, 1F, 1G, 1H, 2A, 2D, 2U, 2V, MU12 and MU9	Permanent acquisition required for: Construction of a new section of highway with two-lane single carriageway, between the westbound carriageway of the improved A2 mainline and the northbound carriageway of the new A122 Lower Thames Crossing Construction of a section of the new local road between Halfpence Lane roundabout and Thong Lane bridge, including - construction of a new section of highway local road, with one-lane single carriageway, between the existing Halfpence Lane roundabout and Thong lane bridge - construction of a section of a new public right of way from Halfpence Lane roundabout to Thong Lane Construction of the new A2 westbound link road, including a new section of highway, two-lane single carriageway, between the southbound carriageway of the existing A289 and the westbound carriageway of the existing A2 mainline Construction of the new A122 Lower Thames Crossing link road, including a new highway, one lane single carriageway, between the new A2 westbound link road and the new link road between the westbound carriageway of the improved A2 mainline and the northbound carriageway of the new A122 Lower Thames Crossing	No Change	
04-09 Cont'd		Construction of a new bridge to carry the realigned Thong Lane over the improved section of the A2 mainline, including - construction of a new bridge to carry the realigned Thong Lane over the improved A2 mainline and A122 Lower Thames Crossing link roads - construction of a new highway local road over Thong Lane - construction of a new public right of way along the verge of the realigned Thong Lane Construction of the new A122 Lower Thames Crossing link roads, including construction of a new highway, three-lane single carriageway, between the westbound carriageway of the improved A2 mainline and the northbound carriageway of the new A122 Lower Thames Crossing Construction of the new A2 link roads, including - construction of a new highway, two-lane single carriageway, between the new westbound A2 link road and the westbound carriageway of the improved A2 mainline - construction of a new highway, one-lane single carriageway, between the westbound carriageway of the new A2 link road and the new Cobham roundabout Construction of a section of the new highway local road, one-lane single carriageway, between the Thong Lane bridge over the A2 and the new Cobham roundabout Construction of a section of a new public right of way from Thong Lane bridge over the A2 to Henhurst roundabout Utility works, including the installation or diversion of underground utilities within a multi-utility corridor	No Change	
04-10	2A, 2B, 2C, 2O, CA2 and G1b	Permanent acquisition required for: Construction of the new A122 Lower Thames Crossing link roads, including construction of a new highway, two-lane single carriageway, between the eastbound carriageway of the improved A2 mainline and the southbound carriageway of the new A122 Lower Thames Crossing Construction of an improved section of the A2 mainline, including construction of a new highway, two-lane single carriageway, between the eastbound carriageway of the improved A2 mainline and the new A2 eastbound link road	No Change	



			This Version:	Version 2.0 (December 2022)
			Previous Version:	Version 1.0 (October 2022)
Table 1: Permanent Acquisition of Land - by plot number			Change 1	
Land plans plot ref.	DCO Work No(s).	Purpose for which the land is required:	Cell in this row with change	Cell content in previous version
		Construction of the new A122 Lower Thames Crossing Link Road, including a new highway, one-lane single carriageway, between the southbound carriageway of the new A122 Lower Thames Crossing and the eastbound carriageway of the new A2 link road Construction of a new public right of way connecting Thong Lane bridge over the improved A2 mainline to Thong Lane bridge over A122 Lower Thames Crossing Temporary construction compound at surface for facilitating main works Installation of a medium-pressure gas pipeline	No Change	
04-11	1A, 1G, 1H, 2A, 2S and MU12	Permanent acquisition required for: Construction of an improved section of the existing M2 and the improvement works to the A2, including - improvement works to the westbound carriageway of the existing A2 mainline - construction of a new section of highway with two-lane single carriageway, between the westbound carriageway of the improved A2 mainline and the northbound carriageway of the new A122 Lower Thames Crossing Construction of the new A122 Lower Thames Crossing link road, including a new highway, one lane single carriageway, between the new A2 westbound link road and the new link road between the westbound carriageway of the improved A2 mainline and the northbound carriageway of the new A122 Lower Thames Crossing	No Change	
04-11 Cont'd		Construction of a new bridge to carry the realigned Thong Lane over the improved section of the A2 mainline, including - construction of a new bridge to carry the realigned Thong Lane over the improved A2 mainline and A122 Lower Thames Crossing link roads - construction of a new highway local road over Thong Lane - construction of a new public right of way along the verge of the realigned Thong Lane Construction of the new A122 Lower Thames Crossing link roads, including construction of a new highway, three-lane single carriageway, between the westbound carriageway of the improved A2 mainline and the northbound carriageway of the new A122 Lower Thames Crossing Improvement of the westbound carriageway of the existing A2 Utility works, including the installation or diversion of underground utilities within a multi-utility corridor	No Change	
04-13	2A, 2B and 2C	Permanent acquisition required for: Construction of the new A122 Lower Thames Crossing link roads, including construction of a new highway, two-lane single carriageway, between the eastbound carriageway of the improved A2 mainline and the southbound carriageway of the new A122 Lower Thames Crossing Construction of an improved section of the A2 mainline, including construction of a new highway, two-lane single carriageway, between the eastbound carriageway of the improved A2 mainline and the new A2 eastbound link road Construction of the new A122 Lower Thames Crossing Link Road, including a new highway, one-lane single carriageway, between the southbound carriageway of the new A122 Lower Thames Crossing and the eastbound carriageway of the new A2 link road	No Change	
04-15	2S	Permanent acquisition required for: Improvement of the eastbound carriageway of the existing A2	No Change	
04-18	2S	Permanent acquisition required for: Improvement of the eastbound carriageway of the existing A2	No Change	
04-19	1A, 1C, 1H, 2A, 2B, 2C, 2S, G1b and MU12	Permanent acquisition required for: Construction of an improved section of the existing M2 and the improvement works to the A2, including - improvement works to the eastbound carriageway of the existing A2 mainline - improvement works to the westbound carriageway of the existing A2 mainline - construction of a new section of highway with two-lane single carriageway, between the southbound carriageway of the new A122 Lower Thames Crossing and the eastbound carriageway of the improved A2 Construction of the new A2 eastbound link road, including a new section of highway of two-lane link road, between the eastbound carriageway of the existing A2 mainline and the northbound carriageway of the existing A289 Construction of a new bridge to carry the realigned Thong Lane over the improved section of the A2 mainline, including - construction of a new bridge to carry the realigned Thong Lane over the improved A2 mainline and A122 Lower Thames Crossing link roads - construction of a new highway local road over Thong Lane - construction of a new public right of way along the verge of the realigned Thong Lane	No Change	
04-19 Cont'd		Construction of the new A122 Lower Thames Crossing link roads, including construction of a new highway, two-lane single carriageway, between the eastbound carriageway of the improved A2 mainline and the southbound carriageway of the new A122 Lower Thames Crossing	No Change	

			This Version:	Version 2.0 (December 2022)
			Previous Version:	Version 1.0 (October 2022)
Table 1: Permanent Acquisition of Land - by plot number			Change 1	
Land plans plot ref.	DCO Work No(s).	Purpose for which the land is required:	Cell in this row with change	Cell content in previous version
		Construction of an improved section of the A2 mainline, including construction of a new highway, two-lane single carriageway, between the eastbound carriageway of the improved A2 mainline and the new A2 eastbound link road Construction of the new A122 Lower Thames Crossing Link Road, including a new highway, one-lane single carriageway, between the southbound carriageway of the new A122 Lower Thames Crossing and the eastbound carriageway of the new A2 link road Improvement of the eastbound and westbound carriageways of the existing A2 Installation of a medium-pressure gas pipeline Utility works, including the installation or diversion of underground utilities within a multi-utility corridor	No Change	
04-20	2A and 2S	Permanent acquisition required for: Construction of the new A122 Lower Thames Crossing link roads, including construction of a new highway, two-lane single carriageway, between the eastbound carriageway of the improved A2 mainline and the southbound carriageway of the new A122 Lower Thames Crossing Improvement of the eastbound carriageway of the existing A2	No Change	
04-21	1G and 2A	Permanent acquisition required for: Construction of the new A122 Lower Thames Crossing link road, including a new highway, one lane single carriageway, between the new A2 westbound link road and the new link road between the westbound carriageway of the improved A2 mainline and the northbound carriageway of the new A122 Lower Thames Crossing Construction of the new A122 Lower Thames Crossing link roads, including construction of a new highway, three-lane single carriageway, between the westbound carriageway of the improved A2 mainline and the northbound carriageway of the new A122 Lower Thames Crossing	No Change	
04-22	2A, MUT2 and OH2	Permanent acquisition required for: Construction of the new A122 Lower Thames Crossing link roads, including construction of a new highway, two-lane single carriageway, between the eastbound carriageway of the improved A2 mainline and the southbound carriageway of the new A122 Lower Thames Crossing Utility works, including the installation or diversion of underground utilities within a multi-utility corridor Overhead lines diversion works, including the removal of existing overhead lines and supports	No Change	
04-23	2A, 2B, 2C, 2O and CA2	Permanent acquisition required for: Construction of the new A122 Lower Thames Crossing link roads, including construction of a new highway, two-lane single carriageway, between the eastbound carriageway of the improved A2 mainline and the southbound carriageway of the new A122 Lower Thames Crossing Construction of an improved section of the A2 mainline, including construction of a new highway, two-lane single carriageway, between the eastbound carriageway of the improved A2 mainline and the new A2 eastbound link road	No Change	
04-23 Cont'd		Construction of the new A122 Lower Thames Crossing Link Road, including a new highway, one-lane single carriageway, between the southbound carriageway of the new A122 Lower Thames Crossing and the eastbound carriageway of the new A2 link road Construction of a new public right of way connecting Thong Lane bridge over the improved A2 mainline to Thong Lane bridge over A122 Lower Thames Crossing Temporary construction compound at surface for facilitating main works	No Change	
04-24	2A and MUT2	Permanent acquisition required for: Construction of the new A122 Lower Thames Crossing link roads, including construction of a new highway, two-lane single carriageway, between the eastbound carriageway of the improved A2 mainline and the southbound carriageway of the new A122 Lower Thames Crossing Utility works, including the installation or diversion of underground utilities within a multi-utility corridor	No Change	
04-26	1H, 1P, 2A, 2B, 2C, CA2, G1b, MU10, MU12, MUT1, MUT2 and OH2	Permanent acquisition required for: Construction of the realigned Thong Lane over the improved section of the A2 mainline, including - construction of a new highway local road over Thong Lane - construction of a new public right of way along the verge of the realigned Thong Lane Construction of a new car park next to the realignment Thong Lane over the improved section of the A2 mainline Construction of the new A122 Lower Thames Crossing link roads, including construction of a new highway, two-lane single carriageway, between the eastbound carriageway of the improved A2 mainline and the southbound carriageway of the new A122 Lower Thames Crossing Construction of an improved section of the A2 mainline, including construction of a new highway, two-lane single carriageway, between the eastbound carriageway of the improved A2 mainline and the new A2 eastbound link road	No Change	

			This Version:	Version 2.0 (December 2022)
			Previous Version:	Version 1.0 (October 2022)
<b>Table 1: Permanent Acquisition of Land - by plot number</b>			Change 1	
Land plans plot ref.	DCO Work No(s).	Purpose for which the land is required:	Cell in this row with change	Cell content in previous version
		Construction of the new A122 Lower Thames Crossing Link Road, including a new highway, one-lane single carriageway, between the southbound carriageway of the new A122 Lower Thames Crossing and the eastbound carriageway of the new A2 link road Temporary construction compound at surface for facilitating main works Installation of a medium-pressure gas pipeline Utility works, including the installation or diversion of underground utilities within a multi-utility corridor Overhead lines diversion works, including the removal of existing overhead lines and supports	No Change	
			No Change	
			No Change	
			No Change	
			No Change	
04-27	2A, MUT2 and OH2	Permanent acquisition required for: Construction of the new A122 Lower Thames Crossing link roads, including construction of a new highway, two-lane single carriageway, between the eastbound carriageway of the improved A2 mainline and the southbound carriageway of the new A122 Lower Thames Crossing Utility works, including the installation or diversion of underground utilities within a multi-utility corridor Overhead lines diversion works, including the removal of existing overhead lines and supports	No Change	
			No Change	
			No Change	
			No Change	
04-29	1H, 2A, 2B, 2C, G1b, MU10, MU12, MUT1 and MUT2	Permanent acquisition required for: Construction of the realigned Thong Lane over the improved section of the A2 mainline, including - construction of a new highway local road over Thong Lane - construction of a new private means of access to access the Inn on the Lake from the new Thong Lane - construction of a new public right of way along the verge of the realigned Thong Lane Construction of the new A122 Lower Thames Crossing link roads, including construction of a new highway, two-lane single carriageway, between the eastbound carriageway of the improved A2 mainline and the southbound carriageway of the new A122 Lower Thames Crossing Construction of an improved section of the A2 mainline, including construction of a new highway, two-lane single carriageway, between the eastbound carriageway of the improved A2 mainline and the new A2 eastbound link road Construction of the new A122 Lower Thames Crossing Link Road, including a new highway, one-lane single carriageway, between the southbound carriageway of the new A122 Lower Thames Crossing and the eastbound carriageway of the new A2 link road Installation of a medium-pressure gas pipeline Utility works, including the installation or diversion of underground utilities within a multi-utility corridor	No Change	
			No Change	
			No Change	
			No Change	
			No Change	
			No Change	
04-30	1A, 1H, 2A and MU12	Permanent acquisition required for: Construction of a new section of highway with two-lane single carriageway, between the westbound carriageway of the improved A2 mainline and the northbound carriageway of the new A122 Lower Thames Crossing Construction of a new bridge to carry the realigned Thong Lane over the improved section of the A2 mainline, including - construction of a new bridge to carry the realigned Thong Lane over the improved A2 mainline and A122 Lower Thames Crossing link roads - construction of a new highway local road over Thong Lane - construction of a new public right of way along the verge of the realigned Thong Lane Construction of the new A122 Lower Thames Crossing link roads, including construction of a new highway, three-lane single carriageway, between the westbound carriageway of the improved A2 mainline and the northbound carriageway of the new A122 Lower Thames Crossing Utility works, including the installation or diversion of underground utilities within a multi-utility corridor	No Change	
			No Change	
			No Change	
			No Change	
			No Change	
04-31	1A, 1G, 1H, 2A and MU12	Permanent acquisition required for: Construction of a new section of highway with two-lane single carriageway, between the westbound carriageway of the improved A2 mainline and the northbound carriageway of the new A122 Lower Thames Crossing Construction of the new A122 Lower Thames Crossing link road, including a new highway, one lane single carriageway, between the new A2 westbound link road and the new link road between the westbound carriageway of the improved A2 mainline and the northbound carriageway of the new A122 Lower Thames Crossing	No Change	
			No Change	
			No Change	
04-31 Cont'd		Construction of a new bridge to carry the realigned Thong Lane over the improved section of the A2 mainline, including - construction of a new bridge to carry the realigned Thong Lane over the improved A2 mainline and A122 Lower Thames Crossing link roads - construction of a new highway local road over Thong Lane - construction of a new public right of way along the verge of the realigned Thong Lane Construction of the new A122 Lower Thames Crossing link roads, including construction of a new highway, three-lane single carriageway, between the westbound carriageway of the improved A2 mainline and the northbound carriageway of the new A122 Lower Thames Crossing	No Change	
			No Change	

			This Version:	Version 2.0 (December 2022)
			Previous Version:	Version 1.0 (October 2022)
Table 1: Permanent Acquisition of Land - by plot number			Change 1	
Land plans plot ref.	DCO Work No(s).	Purpose for which the land is required:	Cell in this row with change	Cell content in previous version
		Utility works, including the installation or diversion of underground utilities within a multi-utility corridor	No Change	
04-32	2A	Permanent acquisition required for: Construction of the new A122 Lower Thames Crossing link roads, including construction of a new highway, three-lane single carriageway, between the westbound carriageway of the improved A2 mainline and the northbound carriageway of the new A122 Lower Thames Crossing	No Change	
04-33	2S	Permanent acquisition required for: Improvement of the westbound carriageway of the existing A2	No Change	
04-34	1A, 1H, 2S and MU12	Permanent acquisition required for: Improvement works to the westbound carriageway of the existing A2 mainline Construction of a new bridge to carry the realigned Thong Lane over the improved section of the A2 mainline, including - construction of a new bridge to carry the realigned Thong Lane over the improved A2 mainline and A122 Lower Thames Crossing link roads - construction of a new highway local road over Thong Lane - construction of a new public right of way along the verge of the realigned Thong Lane Improvement of the westbound carriageway of the existing A2 Utility works, including the installation or diversion of underground utilities within a multi-utility corridor	No Change	
04-35	1H, 1P, 2O, CA2, G1b, MU10, MU11, MUT1 and OH2	Permanent acquisition required for: Construction of the realigned Thong Lane over the improved section of the A2 mainline, including - construction of a new highway local road over Thong Lane - construction of a new public right of way along the verge of the realigned Thong Lane Construction of a new car park next to the realignment Thong Lane over the improved section of the A2 mainline Construction of a new public right of way connecting Thong Lane bridge over the improved A2 mainline to Thong Lane bridge over A122 Lower Thames Crossing Temporary construction compound at surface for facilitating main works Installation of a medium-pressure gas pipeline Utility works, including the installation or diversion of underground utilities within a multi-utility corridor	No Change	
04-35 Cont'd		Utility works, including the installation or diversion of underground utilities within a multi-utility corridor and the installation of two new electrical substations Overhead lines diversion works, including the removal of existing overhead lines and supports	No Change	
04-36	1E, 2U, 2V, MU12 and MU9	Permanent acquisition required for: Construction of a section of the new local road between Halfpence Lane roundabout and Thong Lane bridge, including - construction of a new section of highway local road, with one-lane single carriageway, between the existing Halfpence Lane roundabout and Thong lane bridge - construction of a section of a new public right of way from Halfpence Lane roundabout to Thong Lane Construction of a section of the new highway local road, one-lane single carriageway, between the Thong Lane bridge over the A2 and the new Cobham roundabout Construction of a section of a new public right of way from Thong Lane bridge over the A2 to Henhurst roundabout Utility works, including the installation or diversion of underground utilities within a multi-utility corridor	No Change	
04-39	1C, 1H, 2B, 2C, G1b and MU12	Permanent acquisition required for: Construction of the new A2 eastbound link road, including a new section of highway of two-lane link road, between the eastbound carriageway of the existing A2 mainline and the northbound carriageway of the existing A289 Construction of a new bridge to carry the realigned Thong Lane over the improved section of the A2 mainline, including - construction of a new bridge to carry the realigned Thong Lane over the improved A2 mainline and A122 Lower Thames Crossing link roads - construction of a new highway local road over Thong Lane - construction of a new public right of way along the verge of the realigned Thong Lane Construction of an improved section of the A2 mainline, including construction of a new highway, two-lane single carriageway, between the eastbound carriageway of the improved A2 mainline and the new A2 eastbound link road	No Change	

			This Version:	Version 2.0 (December 2022)
			Previous Version:	Version 1.0 (October 2022)
Table 1: Permanent Acquisition of Land - by plot number			Change 1	
Land plans plot ref.	DCO Work No(s).	Purpose for which the land is required:	Cell in this row with change	Cell content in previous version
		Construction of the new A122 Lower Thames Crossing Link Road, including a new highway, one-lane single carriageway, between the southbound carriageway of the new A122 Lower Thames Crossing and the eastbound carriageway of the new A2 link road Installation of a medium-pressure gas pipeline Utility works, including the installation or diversion of underground utilities within a multi-utility corridor	No Change	
04-40	1A, 1H, 2S and MU12	Permanent acquisition required for: Improvement works to the westbound carriageway of the existing A2 mainline Construction of a new bridge to carry the realigned Thong Lane over the improved section of the A2 mainline, including - construction of a new bridge to carry the realigned Thong Lane over the improved A2 mainline and A122 Lower Thames Crossing link roads - construction of a new highway local road over Thong Lane - construction of a new public right of way along the verge of the realigned Thong Lane	No Change	
04-40 Cont'd		Improvement of the westbound carriageway of the existing A2 Utility works, including the installation or diversion of underground utilities within a multi-utility corridor	No Change	
04-41	1A, 1H, 2S and MU12	Permanent acquisition required for: Construction of an improved section of the existing M2 and the improvement works to the A2, including - improvement works to the eastbound carriageway of the existing A2 mainline - improvement works to the westbound carriageway of the existing A2 mainline Construction of a new bridge to carry the realigned Thong Lane over the improved section of the A2 mainline, including - construction of a new bridge to carry the realigned Thong Lane over the improved A2 mainline and A122 Lower Thames Crossing link roads - construction of a new highway local road over Thong Lane - construction of a new public right of way along the verge of the realigned Thong Lane Improvement of the westbound carriageway of the existing A2 Utility works, including the installation or diversion of underground utilities within a multi-utility corridor	No Change	
04-43	1A, 1H and MU12	Permanent acquisition required for: Construction of a new section of highway with two-lane single carriageway, between the westbound carriageway of the improved A2 mainline and the northbound carriageway of the new A122 Lower Thames Crossing Construction of a new bridge to carry the realigned Thong Lane over the improved section of the A2 mainline, including - construction of a new bridge to carry the realigned Thong Lane over the improved A2 mainline and A122 Lower Thames Crossing link roads - construction of a new highway local road over Thong Lane - construction of a new public right of way along the verge of the realigned Thong Lane Utility works, including the installation or diversion of underground utilities within a multi-utility corridor	No Change	
04-44	1A, 1H and MU12	Permanent acquisition required for: Construction of an improved section of the existing M2 and the improvement works to the A2, including - improvement works to the westbound carriageway of the existing A2 mainline - construction of a new section of highway with two-lane single carriageway, between the westbound carriageway of the improved A2 mainline and the northbound carriageway of the new A122 Lower Thames Crossing Construction of a new bridge to carry the realigned Thong Lane over the improved section of the A2 mainline, including - construction of a new bridge to carry the realigned Thong Lane over the improved A2 mainline and A122 Lower Thames Crossing link roads - construction of a new highway local road over Thong Lane - construction of a new public right of way along the verge of the realigned Thong Lane Utility works, including the installation or diversion of underground utilities within a multi-utility corridor	No Change	
04-47	1A and MUT1	Permanent acquisition required for: Construction of a new section of highway with two-lane single carriageway, between the westbound carriageway of the improved A2 mainline and the northbound carriageway of the new A122 Lower Thames Crossing Utility works, including the installation or diversion of underground utilities within a multi-utility corridor	No Change	
		Permanent acquisition required for:	No Change	

			This Version:	Version 2.0 (December 2022)
			Previous Version:	Version 1.0 (October 2022)
<b>Table 1: Permanent Acquisition of Land - by plot number</b>			Change 1	
Land plans plot ref.	DCO Work No(s).	Purpose for which the land is required:	Cell in this row with change	Cell content in previous version
04-48	1A and MUT1	Construction of a new section of highway with two-lane single carriageway, between the westbound carriageway of the improved A2 mainline and the northbound carriageway of the new A122 Lower Thames Crossing Utility works, including the installation or diversion of underground utilities within a multi-utility corridor	No Change	
04-49	1A, 1E, 1F, 1G, 1H, MU9 and MUT1	Permanent acquisition required for: Construction of a new section of highway with two-lane single carriageway, between the westbound carriageway of the improved A2 mainline and the northbound carriageway of the new A122 Lower Thames Crossing Construction of a new section of highway local road, with one-lane single carriageway, between the existing Halfpence Lane roundabout and Thong lane bridge Construction of the new A2 westbound link road, including a new section of highway, two-lane single carriageway, between the southbound carriageway of the existing A289 and the westbound carriageway of the existing A2 mainline Construction of the new A122 Lower Thames Crossing link road, including a new highway, one lane single carriageway, between the new A2 westbound link road and the new link road between the westbound carriageway of the improved A2 mainline and the northbound carriageway of the new A122 Lower Thames Crossing Construction of a new public right of way along the verge of the realigned Thong Lane Utility works, including the installation or diversion of underground utilities within a multi-utility corridor	No Change	
04-50	1A and MUT1	Permanent acquisition required for: Construction of an improved section of the existing M2 and the improvement works to the A2, including - improvement works to the westbound carriageway of the existing A2 mainline - construction of a new section of highway with two-lane single carriageway, between the westbound carriageway of the improved A2 mainline and the northbound carriageway of the new A122 Lower Thames Crossing Utility works, including the installation or diversion of underground utilities within a multi-utility corridor	No Change	

			This Version:	Version 2.0 (December 2022)
			Previous Version:	Version 1.0 (October 2022)
<b>Table 1: Permanent Acquisition of Land - by plot number</b>			Change 1	
Land plans plot ref.	DCO Work No(s).	Purpose for which the land is required:	Cell in this row with change	Cell content in previous version
04-51	1A, 1C, 2C and MUT1	Permanent acquisition required for: Construction of an improved section of the existing M2 and the improvement works to the A2, including - improvement works to the eastbound carriageway of the existing A2 mainline - improvement works to the westbound carriageway of the existing A2 mainline - construction of a new section of highway with two-lane single carriageway, between the southbound carriageway of the new A122 Lower Thames Crossing and the eastbound carriageway of the improved A2  Construction of the new A2 eastbound link road, including a new section of highway of two-lane link road, between the eastbound carriageway of the existing A2 mainline and the northbound carriageway of the existing A289  Construction of the new A122 Lower Thames Crossing Link Road, including a new highway, one-lane single carriageway, between the southbound carriageway of the new A122 Lower Thames Crossing and the eastbound carriageway of the new A2 link road  Utility works, including the installation or diversion of underground utilities within a multi-utility corridor	No Change	
04-52	1A and MUT1	Permanent acquisition required for: Improvement works to the westbound carriageway of the existing A2 mainline  Utility works, including the installation or diversion of underground utilities within a multi-utility corridor	No Change	
04-53	1A and MUT1	Permanent acquisition required for: Construction of a new section of highway with two-lane single carriageway, between the westbound carriageway of the improved A2 mainline and the northbound carriageway of the new A122 Lower Thames Crossing  Utility works, including the installation or diversion of underground utilities within a multi-utility corridor	No Change	
04-54	E6 and OH2	Permanent acquisition required for: Implementation of environmental mitigation works to create a site for protected species, including the construction of a new bat barn structure and new ecological ponds  Overhead lines diversion works, including the removal of existing overhead lines and supports	No Change	
04-55	1A, 1C, 2C, G1a, G1b, MU10 and MUT1	Permanent acquisition required for: Construction of an improved section of the existing M2 and the improvement works to the A2, including - improvement works to the eastbound carriageway of the existing A2 mainline - improvement works to the westbound carriageway of the existing A2 mainline - construction of a new section of highway with two-lane single carriageway, between the southbound carriageway of the new A122 Lower Thames Crossing and the eastbound carriageway of the improved A2  Construction of the new A2 eastbound link road, including a new section of highway of two-lane link road, between the eastbound carriageway of the existing A2 mainline and the northbound carriageway of the existing A289	No Change	
04-55 Cont'd		Construction of the new A122 Lower Thames Crossing Link Road, including a new highway, one-lane single carriageway, between the southbound carriageway of the new A122 Lower Thames Crossing and the eastbound carriageway of the new A2 link road  Installation of a medium-pressure gas pipeline  Utility works, including the installation or diversion of underground utilities within a multi-utility corridor	No Change	
04-56	2C, G1a, G1b, MU10 and MUT1	Permanent acquisition required for: Construction of the new A122 Lower Thames Crossing Link Road, including a new highway, one-lane single carriageway, between the southbound carriageway of the new A122 Lower Thames Crossing and the eastbound carriageway of the new A2 link road  Installation of a medium-pressure gas pipeline  Utility works, including the installation or diversion of underground utilities within a multi-utility corridor	No Change	
04-57	1A, 1G and MUT1	Permanent acquisition required for: Construction of a new section of highway with two-lane single carriageway, between the westbound carriageway of the improved A2 mainline and the northbound carriageway of the new A122 Lower Thames Crossing  Construction of the new A122 Lower Thames Crossing link road, including a new highway, one lane single carriageway, between the new A2 westbound link road and the new link road between the westbound carriageway of the improved A2 mainline and the northbound carriageway of the new A122 Lower Thames Crossing	No Change	

			This Version:	Version 2.0 (December 2022)
			Previous Version:	Version 1.0 (October 2022)
<b>Table 1: Permanent Acquisition of Land - by plot number</b>			Change 1	
Land plans plot ref.	DCO Work No(s).	Purpose for which the land is required:	Cell in this row with change	Cell content in previous version
		Utility works, including the installation or diversion of underground utilities within a multi-utility corridor	No Change	
04-59	1A and MUT1	Permanent acquisition required for: Construction of an improved section of the existing M2 and the improvement works to the A2, including - improvement works to the eastbound carriageway of the existing A2 mainline - improvement works to the westbound carriageway of the existing A2 mainline - construction of a new section of highway with two-lane single carriageway, between the westbound carriageway of the improved A2 mainline and the northbound carriageway of the new A122 Lower Thames Crossing Utility works, including the installation or diversion of underground utilities within a multi-utility corridor	No Change	
04-60	1A and MUT1	Permanent acquisition required for: Construction of a new section of highway with two-lane single carriageway, between the westbound carriageway of the improved A2 mainline and the northbound carriageway of the new A122 Lower Thames Crossing Utility works, including the installation or diversion of underground utilities within a multi-utility corridor	No Change	



			This Version:	Version 2.0 (December 2022)
			Previous Version:	Version 1.0 (October 2022)
Table 1: Permanent Acquisition of Land - by plot number			Change 1	
Land plans plot ref.	DCO Work No(s).	Purpose for which the land is required:	Cell in this row with change	Cell content in previous version
04-62	1A	Permanent acquisition required for: Construction of a new section of highway with two-lane single carriageway, between the westbound carriageway of the improved A2 mainline and the northbound carriageway of the new A122 Lower Thames Crossing	No Change	
04-64	1E, MU9 and MUT1	Permanent acquisition required for: Construction of a section of the new local road between Halfpence Lane roundabout and Thong Lane bridge, including - construction of a new section of highway local road, with one-lane single carriageway, between the existing Halfpence Lane roundabout and Thong lane bridge - construction of a section of a new public right of way from Halfpence Lane roundabout to Thong Lane Utility works, including the installation or diversion of underground utilities within a multi-utility corridor	No Change	
04-65	1A	Permanent acquisition required for: Construction of a new section of highway with two-lane single carriageway, between the westbound carriageway of the improved A2 mainline and the northbound carriageway of the new A122 Lower Thames Crossing	No Change	
04-66	1A, 1F, 1G, MU9 and MUT1	Permanent acquisition required for: Construction of a new section of highway with two-lane single carriageway, between the westbound carriageway of the improved A2 mainline and the northbound carriageway of the new A122 Lower Thames Crossing Construction of the new A2 westbound link road, including a new section of highway, two-lane single carriageway, between the southbound carriageway of the existing A289 and the westbound carriageway of the existing A2 mainline Construction of the new A122 Lower Thames Crossing link road, including a new highway, one lane single carriageway, between the new A2 westbound link road and the new link road between the westbound carriageway of the improved A2 mainline and the northbound carriageway of the new A122 Lower Thames Crossing Utility works, including the installation or diversion of underground utilities within a multi-utility corridor	No Change	
04-67	1E, 1F, 1G, 1H, MU9 and MUT1	Permanent acquisition required for: Construction of a section of the new local road between Halfpence Lane roundabout and Thong Lane bridge, including - construction of a new section of highway local road, with one-lane single carriageway, between the existing Halfpence Lane roundabout and Thong lane bridge - construction of a section of a new public right of way from Halfpence Lane roundabout to Thong Lane Construction of the new A2 westbound link road, including a new section of highway, two-lane single carriageway, between the southbound carriageway of the existing A289 and the westbound carriageway of the existing A2 mainline Construction of the new A122 Lower Thames Crossing link road, including a new highway, one lane single carriageway, between the new A2 westbound link road and the new link road between the westbound carriageway of the improved A2 mainline and the northbound carriageway of the new A122 Lower Thames Crossing Construction of a new public right of way along the verge of the realigned Thong Lane Utility works, including the installation or diversion of underground utilities within a multi-utility corridor	No Change	
04-68	1F, 1G and MUT1	Permanent acquisition required for: Construction of the new A2 westbound link road, including a new section of highway, two-lane single carriageway, between the southbound carriageway of the existing A289 and the westbound carriageway of the existing A2 mainline Construction of the new A122 Lower Thames Crossing link road, including a new highway, one lane single carriageway, between the new A2 westbound link road and the new link road between the westbound carriageway of the improved A2 mainline and the northbound carriageway of the new A122 Lower Thames Crossing Utility works, including the installation or diversion of underground utilities within a multi-utility corridor	No Change	
04-69	1A, 1F, 1G, 1H and MU9	Permanent acquisition required for: Construction of an improved section of the existing M2 and the improvement works to the A2, including - improvement works to the westbound carriageway of the existing A2 mainline - construction of a new section of highway with two-lane single carriageway, between the westbound carriageway of the improved A2 mainline and the northbound carriageway of the new A122 Lower Thames Crossing Construction of the new A2 westbound link road, including a new section of highway, two-lane single carriageway, between the southbound carriageway of the existing A289 and the westbound carriageway of the existing A2 mainline Construction of the new A122 Lower Thames Crossing link road, including a new highway, one lane single carriageway, between the new A2 westbound link road and the new link road between the westbound carriageway of the improved A2 mainline and the northbound carriageway of the new A122 Lower Thames Crossing	No Change	

			This Version:	Version 2.0 (December 2022)
			Previous Version:	Version 1.0 (October 2022)
<b>Table 1: Permanent Acquisition of Land - by plot number</b>			Change 1	
Land plans plot ref.	DCO Work No(s).	Purpose for which the land is required:	Cell in this row with change	Cell content in previous version
		Construction of a new public right of way along the verge of the realigned Thong Lane Utility works, including the installation or diversion of underground utilities within a multi-utility corridor	No Change	
		Permanent acquisition required for: Construction of the realigned Thong Lane over the improved section of the A2 mainline, including - construction of a new highway local road over Thong Lane - construction of a new private means of access to access the Inn on the Lake from the new Thong Lane - construction of a new public right of way along the verge of the realigned Thong Lane Utility works, including the installation or diversion of underground utilities within a multi-utility corridor	No Change	
04-70	1H, MU10, MU11 and MUT1	Permanent acquisition required for: Construction of the realigned Thong Lane over the improved section of the A2 mainline, including - construction of a new highway local road over Thong Lane - construction of a new private means of access to access the Inn on the Lake from the new Thong Lane - construction of a new public right of way along the verge of the realigned Thong Lane Utility works, including the installation or diversion of underground utilities within a multi-utility corridor	No Change	
04-71	1H, 2O, G1b, MU10 and MUT1	Permanent acquisition required for: Construction of the realigned Thong Lane over the improved section of the A2 mainline, including - construction of a new highway local road over Thong Lane - construction of a new public right of way along the verge of the realigned Thong Lane - construction of a new private means of access to the new proposed car park Construction of a new public right of way connecting Thong Lane bridge over the improved A2 mainline to Thong Lane bridge over A122 Lower Thames Crossing Installation of a medium-pressure gas pipeline	No Change	
04-71 Cont'd		Utility works, including the installation or diversion of underground utilities within a multi-utility corridor	No Change	
04-73	1H, MU10 and MUT1	Permanent acquisition required for: Construction of the realigned Thong Lane over the improved section of the A2 mainline, including - construction of a new highway local road over Thong Lane - construction of a new private means of access to access the Inn on the Lake from the new Thong Lane - construction of a new public right of way along the verge of the realigned Thong Lane Utility works, including the installation or diversion of underground utilities within a multi-utility corridor	No Change	
04-74	1H, G1b, MU10, MUT1 and MUT2	Permanent acquisition required for: Construction of the realigned Thong Lane over the improved section of the A2 mainline, including - construction of a new highway local road over Thong Lane - construction of a new private means of access to access the Inn on the Lake from the new Thong Lane - construction of a new public right of way along the verge of the realigned Thong Lane Installation of a medium-pressure gas pipeline Utility works, including the installation or diversion of underground utilities within a multi-utility corridor	No Change	
04-75	1H, G1b, MU10 and MUT1	Permanent acquisition required for: Construction of a new private means of access to access the Inn on the Lake from the new realigned Thong Lane Installation of a medium-pressure gas pipeline Utility works, including the installation or diversion of underground utilities within a multi-utility corridor	No Change	
04-76	1H, MU10, MU11 and MUT1	Permanent acquisition required for: Construction of the realigned Thong Lane over the improved section of the A2 mainline, including - construction of a new highway local road over Thong Lane - construction of a new private means of access to access the Inn on the Lake from the new Thong Lane - construction of a new public right of way along the verge of the realigned Thong Lane Utility works, including the installation or diversion of underground utilities within a multi-utility corridor	No Change	
04-77	1H, MU10, MU11 and MUT1	Permanent acquisition required for: Construction of the realigned Thong Lane over the improved section of the A2 mainline, including - construction of a new highway local road over Thong Lane - construction of a new private means of access to access the Inn on the Lake from the new Thong Lane - construction of a new public right of way along the verge of the realigned Thong Lane	No Change	

			This Version:	Version 2.0 (December 2022)
			Previous Version:	Version 1.0 (October 2022)
<b>Table 1: Permanent Acquisition of Land - by plot number</b>			Change 1	
Land plans plot ref.	DCO Work No(s).	Purpose for which the land is required:	Cell in this row with change	Cell content in previous version
04-77 Cont'd		Utility works, including the installation or diversion of underground utilities within a multi-utility corridor	No Change	
04-78	1H, MU10 and MUT1	Permanent acquisition required for: Construction of the realigned Thong Lane over the improved section of the A2 mainline, including - construction of a new highway local road over Thong Lane - construction of a new private means of access to access the Inn on the Lake from the new Thong Lane - construction of a new public right of way along the verge of the realigned Thong Lane Utility works, including the installation or diversion of underground utilities within a multi-utility corridor	No Change	
04-79	1H, G1b, MU10, MU11 and MUT1	Permanent acquisition required for: Construction of a new private means of access to access the Inn on the Lake from the new realigned Thong Lane Installation of a medium-pressure gas pipeline Utility works, including the installation or diversion of underground utilities within a multi-utility corridor	No Change	
04-80	1H, MU10, MU11 and MUT1	Permanent acquisition required for: Construction of the realigned Thong Lane over the improved section of the A2 mainline, including - construction of a new highway local road over Thong Lane - construction of a new private means of access to access the Inn on the Lake from the new Thong Lane - construction of a new public right of way along the verge of the realigned Thong Lane Utility works, including the installation or diversion of underground utilities within a multi-utility corridor	No Change	
04-81	1H, MU10, MU11 and MUT1	Permanent acquisition required for: Construction of the realigned Thong Lane over the improved section of the A2 mainline, including - construction of a new highway local road over Thong Lane - construction of a new private means of access to access the Inn on the Lake from the new Thong Lane - construction of a new public right of way along the verge of the realigned Thong Lane Utility works, including the installation or diversion of underground utilities within a multi-utility corridor	No Change	
04-82	1C, 1H, 2C, G1a, G1b, MU10, MU11 and MUT1	Permanent acquisition required for: Construction of the new A2 eastbound link road, including a new section of highway of two-lane link road, between the eastbound carriageway of the existing A2 mainline and the northbound carriageway of the existing A289 Construction of a new private means of access to access the Inn on the Lake from the new realigned Thong Lane	No Change	
04-82 Cont'd		Construction of the new A122 Lower Thames Crossing Link Road, including a new highway, one-lane single carriageway, between the southbound carriageway of the new A122 Lower Thames Crossing and the eastbound carriageway of the new A2 link road Installation of a medium-pressure gas pipeline Utility works, including the installation or diversion of underground utilities within a multi-utility corridor	No Change	
04-83	1H, MU10 and MUT1	Permanent acquisition required for: Construction of the realigned Thong Lane over the improved section of the A2 mainline, including - construction of a new highway local road over Thong Lane - construction of a new public right of way along the verge of the realigned Thong Lane Utility works, including the installation or diversion of underground utilities within a multi-utility corridor	No Change	
04-84	1H, G1b, MU10 and MUT1	Permanent acquisition required for: Construction of the realigned Thong Lane over the improved section of the A2 mainline, including - construction of a new highway local road over Thong Lane - construction of a new public right of way along the verge of the realigned Thong Lane Installation of a medium-pressure gas pipeline Utility works, including the installation or diversion of underground utilities within a multi-utility corridor	No Change	

			This Version:	Version 2.0 (December 2022)
			Previous Version:	Version 1.0 (October 2022)
Table 1: Permanent Acquisition of Land - by plot number			Change 1	
Land plans plot ref.	DCO Work No(s).	Purpose for which the land is required:	Cell in this row with change	Cell content in previous version
04-85	1C, G1b, MU10 and MUT1	Permanent acquisition required for: Construction of the new A2 eastbound link road, including a new section of highway of two-lane link road, between the eastbound carriageway of the existing A2 mainline and the northbound carriageway of the existing A289 Installation of a medium-pressure gas pipeline Utility works, including the installation or diversion of underground utilities within a multi-utility corridor	No Change	
			No Change	
			No Change	
			No Change	
04-86	1C, G1b and MU10	Permanent acquisition required for: Construction of the new A2 eastbound link road, including a new section of highway of two-lane link road, between the eastbound carriageway of the existing A2 mainline and the northbound carriageway of the existing A289 Installation of a medium-pressure gas pipeline Utility works, including the installation or diversion of underground utilities within a multi-utility corridor	No Change	
			No Change	
			No Change	
			No Change	
04-87	1C, G1a, G1b, MU10 and MUT1	Permanent acquisition required for: Construction of the new A2 eastbound link road, including a new section of highway of two-lane link road, between the eastbound carriageway of the existing A2 mainline and the northbound carriageway of the existing A289	No Change	
			No Change	
04-87 Cont'd		Installation of a medium-pressure gas pipeline  Utility works, including the installation or diversion of underground utilities within a multi-utility corridor	No Change	
04-88	1H, G1b, MU10 and MUT1	Permanent acquisition required for: Construction of the realigned Thong Lane over the improved section of the A2 mainline, including - construction of a new highway local road over Thong Lane - construction of a new public right of way along the verge of the realigned Thong Lane - construction of a new public right of way in the access from Thong Lane Installation of a medium-pressure gas pipeline Utility works, including the installation or diversion of underground utilities within a multi-utility corridor	No Change	
			No Change	
			No Change	
			No Change	
04-90	1E, 1F, 1H, MU9 and MUT1	Permanent acquisition required for: Construction of a new section of highway local road, with one-lane single carriageway, between the existing Halfpence Lane roundabout and Thong lane bridge Construction of the new A2 westbound link road, including a new section of highway, two-lane single carriageway, between the southbound carriageway of the existing A289 and the westbound carriageway of the existing A2 mainline Construction of a new public right of way along the verge of the realigned Thong Lane Utility works, including the installation or diversion of underground utilities within a multi-utility corridor	No Change	
			No Change	
			No Change	
			No Change	
04-91	1E, 1F, 1H, MU9 and MUT1	Permanent acquisition required for: Construction of a section of the new local road between Halfpence Lane roundabout and Thong Lane bridge, including - construction of a new section of highway local road, with one-lane single carriageway, between the existing Halfpence Lane roundabout and Thong lane bridge - construction of a section of a new public right of way from Halfpence Lane roundabout to Thong Lane Construction of the new A2 westbound link road, including a new section of highway, two-lane single carriageway, between the southbound carriageway of the existing A289 and the westbound carriageway of the existing A2 mainline Construction of a new public right of way along the verge of the realigned Thong Lane Utility works, including the installation or diversion of underground utilities within a multi-utility corridor	No Change	
			No Change	
			No Change	
			No Change	
04-95	1H, G1b, MU10 and MUT1	Permanent acquisition required for: Construction of the realigned Thong Lane over the improved section of the A2 mainline, including - construction of a new highway local road over Thong Lane - construction of a new public right of way along the verge of the realigned Thong Lane Installation of a medium-pressure gas pipeline	No Change	
			No Change	

			This Version:	Version 2.0 (December 2022)
			Previous Version:	Version 1.0 (October 2022)
<b>Table 1: Permanent Acquisition of Land - by plot number</b>			Change 1	
Land plans plot ref.	DCO Work No(s).	Purpose for which the land is required:	Cell in this row with change	Cell content in previous version
04-95 Cont'd		Utility works, including the installation or diversion of underground utilities within a multi-utility corridor	No Change	
04-97	1H, G1b, MU10 and MUT1	Permanent acquisition required for: Construction of the realigned Thong Lane over the improved section of the A2 mainline, including - construction of a new highway local road over Thong Lane - construction of a new public right of way along the verge of the realigned Thong Lane Installation of a medium-pressure gas pipeline Utility works, including the installation or diversion of underground utilities within a multi-utility corridor	No Change	
04-102	1F, 1H, MU9 and MUT1	Permanent acquisition required for: Construction of the new A2 westbound link road, including a new section of highway, two-lane single carriageway, between the southbound carriageway of the existing A289 and the westbound carriageway of the existing A2 mainline Construction of a new public right of way along the verge of the realigned Thong Lane Utility works, including the installation or diversion of underground utilities within a multi-utility corridor	No Change	
04-104	1F, 1H and MU9	Permanent acquisition required for: Construction of the new A2 westbound link road, including a new section of highway, two-lane single carriageway, between the southbound carriageway of the existing A289 and the westbound carriageway of the existing A2 mainline Construction of a new public right of way along the verge of the realigned Thong Lane Utility works, including the installation or diversion of underground utilities within a multi-utility corridor	No Change	
04-105	1C, G1a, G1b, MU10, MU7 and MUT1	Permanent acquisition required for: Construction of the new A2 eastbound link road, including a new section of highway of two-lane link road, between the eastbound carriageway of the existing A2 mainline and the northbound carriageway of the existing A289 Installation of a medium-pressure gas pipeline Utility works, including the installation or diversion of underground utilities within a multi-utility corridor	No Change	
04-106	1C and G1a	Permanent acquisition required for: Construction of the new A2 eastbound link road, including a new section of highway of two-lane link road, between the eastbound carriageway of the existing A2 mainline and the northbound carriageway of the existing A289 Installation of a medium-pressure gas pipeline	No Change	
04-107	1E, 1H and MU9	Permanent acquisition required for: Construction of a new section of highway local road, with one-lane single carriageway, between the existing Halfpence Lane roundabout and Thong lane bridge Construction of a new public right of way along the verge of the realigned Thong Lane Utility works, including the installation or diversion of underground utilities within a multi-utility corridor	No Change	
04-110	1E, 1H and MU9	Permanent acquisition required for: Construction of a new section of highway local road, with one-lane single carriageway, between the existing Halfpence Lane roundabout and Thong lane bridge Construction of a new public right of way along the verge of the realigned Thong Lane Utility works, including the installation or diversion of underground utilities within a multi-utility corridor	No Change	
04-111	1E, 1H and MU9	Permanent acquisition required for: Construction of a new section of highway local road, with one-lane single carriageway, between the existing Halfpence Lane roundabout and Thong lane bridge Construction of a new public right of way along the verge of the realigned Thong Lane Utility works, including the installation or diversion of underground utilities within a multi-utility corridor	No Change	
		Permanent acquisition required for:	No Change	

			This Version:	Version 2.0 (December 2022)
			Previous Version:	Version 1.0 (October 2022)
Table 1: Permanent Acquisition of Land - by plot number			Change 1	
Land plans plot ref.	DCO Work No(s).	Purpose for which the land is required:	Cell in this row with change	Cell content in previous version
04-112	1E and MU9	Construction of a section of the new local road between Halfpence Lane roundabout and Thong Lane bridge, including - construction of a new section of highway local road, with one-lane single carriageway, between the existing Halfpence Lane roundabout and Thong lane bridge - construction of a section of a new public right of way from Halfpence Lane roundabout to Thong Lane  Utility works, including the installation or diversion of underground utilities within a multi-utility corridor	No Change	
04-113	1C and G1a	Permanent acquisition required for: Construction of the new A2 eastbound link road, including a new section of highway of two-lane link road, between the eastbound carriageway of the existing A2 mainline and the northbound carriageway of the existing A289  Installation of a medium-pressure gas pipeline	No Change	
04-114	1A, 1C and G1a	Permanent acquisition required for: Construction of an improved section of the existing M2 and the improvement works to the A2, including - improvement works to the eastbound carriageway of the existing A2 mainline - improvement works to the westbound carriageway of the existing A2 mainline - construction of a new section of highway with two-lane single carriageway, between the westbound carriageway of the improved A2 mainline and the northbound carriageway of the new A122 Lower Thames Crossing - construction of a new section of highway with two-lane single carriageway, between the southbound carriageway of the new A122 Lower Thames Crossing and the eastbound carriageway of the improved A2  Construction of the new A2 eastbound link road, including a new section of highway of two-lane link road, between the eastbound carriageway of the existing A2 mainline and the northbound carriageway of the existing A289  Installation of a medium-pressure gas pipeline	No Change	
04-115	1A	Permanent acquisition required for: Construction of an improved section of the existing M2 and the improvement works to the A2, including - improvement works to the eastbound carriageway of the existing A2 mainline - improvement works to the westbound carriageway of the existing A2 mainline - construction of a new section of highway with two-lane single carriageway, between the westbound carriageway of the improved A2 mainline and the northbound carriageway of the new A122 Lower Thames Crossing	No Change	
04-116	1A, 1F, 1G and MU9	Permanent acquisition required for: Construction of an improved section of the existing M2 and the improvement works to the A2, including - improvement works to the westbound carriageway of the existing A2 mainline - construction of a new section of highway with two-lane single carriageway, between the westbound carriageway of the improved A2 mainline and the northbound carriageway of the new A122 Lower Thames Crossing  Construction of the new A2 westbound link road, including a new section of highway, two-lane single carriageway, between the southbound carriageway of the existing A289 and the westbound carriageway of the existing A2 mainline  Construction of the new A122 Lower Thames Crossing link road, including a new highway, one lane single carriageway, between the new A2 westbound link road and the new link road between the westbound carriageway of the improved A2 mainline and the northbound carriageway of the new A122 Lower Thames Crossing  Utility works, including the installation or diversion of underground utilities within a multi-utility corridor	No Change	
04-117	1E and MU9	Permanent acquisition required for: Construction of a new section of highway local road, with one-lane single carriageway, between the existing Halfpence Lane roundabout and Thong lane bridge  Utility works, including the installation or diversion of underground utilities within a multi-utility corridor	No Change	
04-118	1E and MU9	Permanent acquisition required for: Construction of a new section of highway local road, with one-lane single carriageway, between the existing Halfpence Lane roundabout and Thong lane bridge  Utility works, including the installation or diversion of underground utilities within a multi-utility corridor	No Change	
04-119	1E and MU9	Permanent acquisition required for: Construction of a new section of highway local road, with one-lane single carriageway, between the existing Halfpence Lane roundabout and Thong lane bridge  Utility works, including the installation or diversion of underground utilities within a multi-utility corridor	No Change	
		Permanent acquisition required for:	No Change	

			This Version:	Version 2.0 (December 2022)
			Previous Version:	Version 1.0 (October 2022)
<b>Table 1: Permanent Acquisition of Land - by plot number</b>			Change 1	
Land plans plot ref.	DCO Work No(s).	Purpose for which the land is required:	Cell in this row with change	Cell content in previous version
04-120	1E, 1F and MU9	Construction of a new section of highway local road, with one-lane single carriageway, between the existing Halfpence Lane roundabout and Thong lane bridge Construction of the new A2 westbound link road, including a new section of highway, two-lane single carriageway, between the southbound carriageway of the existing A289 and the westbound carriageway of the existing A2 mainline Utility works, including the installation or diversion of underground utilities within a multi-utility corridor	No Change	
04-121	1A, 1F, 1G and MU9	Permanent acquisition required for: Construction of an improved section of the existing M2 and the improvement works to the A2, including - improvement works to the westbound carriageway of the existing A2 mainline - construction of a new section of highway with two-lane single carriageway, between the westbound carriageway of the improved A2 mainline and the northbound carriageway of the new A122 Lower Thames Crossing Construction of the new A2 westbound link road, including a new section of highway, two-lane single carriageway, between the southbound carriageway of the existing A289 and the westbound carriageway of the existing A2 mainline Construction of the new A122 Lower Thames Crossing link road, including a new highway, one lane single carriageway, between the new A2 westbound link road and the new link road between the westbound carriageway of the improved A2 mainline and the northbound carriageway of the new A122 Lower Thames Crossing Utility works, including the installation or diversion of underground utilities within a multi-utility corridor	No Change	
04-124	1E and MU9	Permanent acquisition required for: Construction of a new section of highway local road, with one-lane single carriageway, between the existing Halfpence Lane roundabout and Thong lane bridge Utility works, including the installation or diversion of underground utilities within a multi-utility corridor	No Change	
04-125	1C	Permanent acquisition required for: Construction of the new A2 eastbound link road, including a new section of highway of two-lane link road, between the eastbound carriageway of the existing A2 mainline and the northbound carriageway of the existing A289	No Change	
04-126	1E and MU9	Permanent acquisition required for: Construction of a new section of highway local road, with one-lane single carriageway, between the existing Halfpence Lane roundabout and Thong lane bridge Utility works, including the installation or diversion of underground utilities within a multi-utility corridor	No Change	
04-127	1E, 1F, 1G, MU3 and MU9	Permanent acquisition required for: Construction of a section of the new local road between Halfpence Lane roundabout and Thong Lane bridge, including - construction of a new section of highway local road, with one-lane single carriageway, between the existing Halfpence Lane roundabout and Thong lane bridge - construction of a section of a new public right of way from Halfpence Lane roundabout to Thong Lane Construction of the new A2 westbound link road, including a new section of highway, two-lane single carriageway, between the southbound carriageway of the existing A289 and the westbound carriageway of the existing A2 mainline Construction of the new A122 Lower Thames Crossing link road, including a new highway, one lane single carriageway, between the new A2 westbound link road and the new link road between the westbound carriageway of the improved A2 mainline and the northbound carriageway of the new A122 Lower Thames Crossing Utility works, including the installation or diversion of underground utilities within a multi-utility corridor	No Change	
04-129	1C, G1a, MU10 and MU7	Permanent acquisition required for: Construction of the new A2 eastbound link road, including a new section of highway of two-lane link road, between the eastbound carriageway of the existing A2 mainline and the northbound carriageway of the existing A289 Installation of a medium-pressure gas pipeline Utility works, including the installation or diversion of underground utilities within a multi-utility corridor	No Change	
04-130	1E and MU9	Permanent acquisition required for: Construction of a new section of highway local road, with one-lane single carriageway, between the existing Halfpence Lane roundabout and Thong lane bridge Utility works, including the installation or diversion of underground utilities within a multi-utility corridor	No Change	
		Permanent acquisition required for:	No Change	



			This Version:	Version 2.0 (December 2022)
			Previous Version:	Version 1.0 (October 2022)
<b>Table 1: Permanent Acquisition of Land - by plot number</b>			Change 1	
Land plans plot ref.	DCO Work No(s).	Purpose for which the land is required:	Cell in this row with change	Cell content in previous version
04-131	1A, 1F and 1G	Construction of an improved section of the existing M2 and the improvement works to the A2, including - improvement works to the westbound carriageway of the existing A2 mainline - construction of a new section of highway with two-lane single carriageway, between the westbound carriageway of the improved A2 mainline and the northbound carriageway of the new A122 Lower Thames Crossing  Construction of the new A2 westbound link road, including a new section of highway, two-lane single carriageway, between the southbound carriageway of the existing A289 and the westbound carriageway of the existing A2 mainline  Construction of the new A122 Lower Thames Crossing link road, including a new highway, one lane single carriageway, between the new A2 westbound link road and the new link road between the westbound carriageway of the improved A2 mainline and the northbound carriageway of the new A122 Lower Thames Crossing	No Change	
04-132	1E, 1F, 1G, MU3, MU4 and MU9	Permanent acquisition required for: Construction of a section of the new local road between Halfpence Lane roundabout and Thong Lane bridge, including - construction of a new section of highway local road, with one-lane single carriageway, between the existing Halfpence Lane roundabout and Thong lane bridge - construction of a section of a new public right of way from Halfpence Lane roundabout to Thong Lane  Construction of the new A2 westbound link road, including a new section of highway, two-lane single carriageway, between the southbound carriageway of the existing A289 and the westbound carriageway of the existing A2 mainline  Construction of the new A122 Lower Thames Crossing link road, including a new highway, one lane single carriageway, between the new A2 westbound link road and the new link road between the westbound carriageway of the improved A2 mainline and the northbound carriageway of the new A122 Lower Thames Crossing  Utility works, including the installation or diversion of underground utilities within a multi-utility corridor	No Change	
04-133	1A	Permanent acquisition required for: Construction of an improved section of the existing M2 and the improvement works to the A2, including - improvement works to the eastbound carriageway of the existing A2 mainline - improvement works to the westbound carriageway of the existing A2 mainline - construction of a new section of highway with two-lane single carriageway, between the westbound carriageway of the improved A2 mainline and the northbound carriageway of the new A122 Lower Thames Crossing	No Change	
04-134	1A	Permanent acquisition required for: Construction of an improved section of the existing M2 and the improvement works to the A2, including - improvement works to the eastbound carriageway of the existing A2 mainline - improvement works to the westbound carriageway of the existing A2 mainline - construction of a new section of highway with two-lane single carriageway, between the westbound carriageway of the improved A2 mainline and the northbound carriageway of the new A122 Lower Thames Crossing	No Change	
04-135	1A	Permanent acquisition required for: Construction of an improved section of the existing M2 and the improvement works to the A2, including - improvement works to the eastbound carriageway of the existing A2 mainline - improvement works to the westbound carriageway of the existing A2 mainline - construction of a new section of highway with two-lane single carriageway, between the westbound carriageway of the improved A2 mainline and the northbound carriageway of the new A122 Lower Thames Crossing	No Change	
04-136	1A, 1E, 1F, MU3, MU4 and MU9	Permanent acquisition required for: Construction of an improved section of the existing M2 and the improvement works to the A2, including - improvement works to the eastbound carriageway of the existing A2 mainline - improvement works to the westbound carriageway of the existing A2 mainline - construction of a new section of highway with two-lane single carriageway, between the westbound carriageway of the improved A2 mainline and the northbound carriageway of the new A122 Lower Thames Crossing	No Change	
04-136 Cont'd		Construction of a section of the new local road between Halfpence Lane roundabout and Thong Lane bridge, including - construction of a new section of highway local road, with one-lane single carriageway, between the existing Halfpence Lane roundabout and Thong lane bridge - construction of a section of a new public right of way from Halfpence Lane roundabout to Thong Lane  Construction of the new A2 westbound link road, including a new section of highway, two-lane single carriageway, between the southbound carriageway of the existing A289 and the westbound carriageway of the existing A2 mainline  Utility works, including the installation or diversion of underground utilities within a multi-utility corridor	No Change	
		Permanent acquisition required for:	No Change	



			This Version:	Version 2.0 (December 2022)
			Previous Version:	Version 1.0 (October 2022)
<b>Table 1: Permanent Acquisition of Land - by plot number</b>			Change 1	
Land plans plot ref.	DCO Work No(s).	Purpose for which the land is required:	Cell in this row with change	Cell content in previous version
04-139	1C, G1a and MU7	Construction of the new A2 eastbound link road, including a new section of highway of two-lane link road, between the eastbound carriageway of the existing A2 mainline and the northbound carriageway of the existing A289 Installation of a medium-pressure gas pipeline Utility works, including the installation or diversion of underground utilities within a multi-utility corridor	No Change	
04-142	1A	Permanent acquisition required for: Improvement works to the westbound carriageway of the existing A2 mainline	No Change	
04-143	1A, 1C, 1F, G1a, MU3, MU4, MU7 and MU9	Permanent acquisition required for: Construction of an improved section of the existing M2 and the improvement works to the A2, including - improvement works to the eastbound carriageway of the existing A2 mainline - improvement works to the westbound carriageway of the existing A2 mainline - construction of a new section of highway with two-lane single carriageway, between the southbound carriageway of the new A122 Lower Thames Crossing and the eastbound carriageway of the improved A2 Construction of the new A2 eastbound link road, including a new section of highway of two-lane link road, between the eastbound carriageway of the existing A2 mainline and the northbound carriageway of the existing A289 Construction of the new A2 westbound link road, including a new section of highway, two-lane single carriageway, between the southbound carriageway of the existing A289 and the westbound carriageway of the existing A2 mainline Installation of a medium-pressure gas pipeline Utility works, including the installation or diversion of underground utilities within a multi-utility corridor	No Change	
04-144	1C, G1a and MU7	Permanent acquisition required for: Construction of the new A2 eastbound link road, including a new section of highway of two-lane link road, between the eastbound carriageway of the existing A2 mainline and the northbound carriageway of the existing A289 Installation of a medium-pressure gas pipeline	No Change	
04-144 Cont'd		Utility works, including the installation or diversion of underground utilities within a multi-utility corridor	No Change	
04-146	1A	Permanent acquisition required for: Improvement works to the westbound carriageway of the existing A2 mainline	No Change	
04-147	1A, 1E, 1F, MU3, MU4 and MU9	Permanent acquisition required for: Improvement works to the westbound carriageway of the existing A2 mainline Construction of a section of the new local road between Halfpence Lane roundabout and Thong Lane bridge, including - construction of a new section of highway local road, with one-lane single carriageway, between the existing Halfpence Lane roundabout and Thong lane bridge - construction of a section of a new public right of way from Halfpence Lane roundabout to Thong Lane Construction of the new A2 westbound link road, including a new section of highway, two-lane single carriageway, between the southbound carriageway of the existing A289 and the westbound carriageway of the existing A2 mainline Utility works, including the installation or diversion of underground utilities within a multi-utility corridor	No Change	
04-150	1E, MU3 and MU8	Permanent acquisition required for: Construction of a section of the new local road between Halfpence Lane roundabout and Thong Lane bridge, including - construction of a new section of highway local road, with one-lane single carriageway, between the existing Halfpence Lane roundabout and Thong lane bridge - construction of a section of a new public right of way from Halfpence Lane roundabout to Thong Lane - construction of a new permissive path from Halfpence Lane roundabout to road leading to Scalers Hill House Utility works, including the installation or diversion of underground utilities within a multi-utility corridor	No Change	
04-155	1E	Permanent acquisition required for: Construction of a section of a new public right of way from Halfpence Lane roundabout to Thong Lane, and a new permissive path from Halfpence Lane roundabout to road leading to Scalers Hill House	No Change	

			This Version:	Version 2.0 (December 2022)
			Previous Version:	Version 1.0 (October 2022)
<b>Table 1: Permanent Acquisition of Land - by plot number</b>			Change 1	
Land plans plot ref.	DCO Work No(s).	Purpose for which the land is required:	Cell in this row with change	Cell content in previous version
04-156	1E, MU4 and MU9	Permanent acquisition required for: Construction of a section of a new public right of way from Halfpence Lane roundabout to Henhurst roundabout Utility works, including the installation or diversion of underground utilities within a multi-utility corridor	No Change	
04-157	1E, MU3 and MU9	Permanent acquisition required for: Construction of a section of the new local road between Halfpence Lane roundabout and Thong Lane bridge, including - construction of a new section of highway local road, with one-lane single carriageway, between the existing Halfpence Lane roundabout and Thong lane bridge - construction of a section of a new public right of way from Halfpence Lane roundabout to Thong Lane	No Change	
04-157 Cont'd		Utility works, including the installation or diversion of underground utilities within a multi-utility corridor	No Change	
04-158	1E and MU9	Permanent acquisition required for: Construction of a section of a new public right of way from Halfpence Lane roundabout to Henhurst roundabout Utility works, including the installation or diversion of underground utilities within a multi-utility corridor	No Change	
04-159	1E and MU9	Permanent acquisition required for: Construction of a section of a new public right of way from Halfpence Lane roundabout to Henhurst roundabout Utility works, including the installation or diversion of underground utilities within a multi-utility corridor	No Change	
04-160	1E and MU9	Permanent acquisition required for: Construction of a section of a new public right of way from Halfpence Lane roundabout to Henhurst roundabout Utility works, including the installation or diversion of underground utilities within a multi-utility corridor	No Change	
04-161	1E, MU3, MU4 and MU9	Permanent acquisition required for: Construction of a section of the new local road between Halfpence Lane roundabout and Thong Lane bridge, including - construction of a new section of highway local road, with one-lane single carriageway, between the existing Halfpence Lane roundabout and Thong lane bridge - construction of a section of a new public right of way from Halfpence Lane roundabout to Thong Lane Utility works, including the installation or diversion of underground utilities within a multi-utility corridor	No Change	
04-162	1E	Permanent acquisition required for: Construction of a section of a new public right of way from Halfpence Lane roundabout to Henhurst roundabout	No Change	
04-163	1E and MU8	Permanent acquisition required for: Construction of a section of a new public right of way from Halfpence Lane roundabout to Henhurst roundabout Utility works, including the installation or diversion of underground utilities within a multi-utility corridor	No Change	
04-164	1E	Permanent acquisition required for: Construction of a section of a new public right of way from Halfpence Lane roundabout to Henhurst roundabout	No Change	
04-165	1E, MU3, MU4 and MU9	Permanent acquisition required for: Construction of a section of the new local road between Halfpence Lane roundabout and Thong Lane bridge, including - construction of a new section of highway local road, with one-lane single carriageway, between the existing Halfpence Lane roundabout and Thong lane bridge - construction of a section of a new public right of way from Halfpence Lane roundabout to Thong Lane Utility works, including the installation or diversion of underground utilities within a multi-utility corridor	No Change	
04-166	1E, MU3 and MU9	Permanent acquisition required for: Construction of a section of the new local road between Halfpence Lane roundabout and Thong Lane bridge, including - construction of a new section of highway local road, with one-lane single carriageway, between the existing Halfpence Lane roundabout and Thong lane bridge - construction of a section of a new public right of way from Halfpence Lane roundabout to Thong Lane Utility works, including the installation or diversion of underground utilities within a multi-utility corridor	No Change	

			This Version:	Version 2.0 (December 2022)
			Previous Version:	Version 1.0 (October 2022)
Table 1: Permanent Acquisition of Land - by plot number			Change 1	
Land plans plot ref.	DCO Work No(s).	Purpose for which the land is required:	Cell in this row with change	Cell content in previous version
04-167	1E, MU3 and MU9	Permanent acquisition required for: Construction of a section of the new local road between Halfpence Lane roundabout and Thong Lane bridge, including - construction of a new section of highway local road, with one-lane single carriageway, between the existing Halfpence Lane roundabout and Thong lane bridge - construction of a section of a new public right of way from Halfpence Lane roundabout to Thong Lane Utility works, including the installation or diversion of underground utilities within a multi-utility corridor	No Change	
04-168	1E and MU8	Permanent acquisition required for: Construction of a section of a new public right of way from Halfpence Lane roundabout to Henhurst roundabout Utility works, including the installation or diversion of underground utilities within a multi-utility corridor	No Change	
04-169	1E, MU3 and MU9	Permanent acquisition required for: Construction of a section of the new local road between Halfpence Lane roundabout and Thong Lane bridge, including - construction of a new section of highway local road, with one-lane single carriageway, between the existing Halfpence Lane roundabout and Thong lane bridge - construction of a section of a new public right of way from Halfpence Lane roundabout to Thong Lane Utility works, including the installation or diversion of underground utilities within a multi-utility corridor	No Change	
04-170	1E, MU3 and MU9	Permanent acquisition required for: Construction of a section of the new local road between Halfpence Lane roundabout and Thong Lane bridge, including - construction of a new section of highway local road, with one-lane single carriageway, between the existing Halfpence Lane roundabout and Thong lane bridge - construction of a section of a new public right of way from Halfpence Lane roundabout to Thong Lane Utility works, including the installation or diversion of underground utilities within a multi-utility corridor	No Change	
04-171	1D, 1E and MU8	Permanent acquisition required for: Construction of a public right of way from Brewers Road to Halfpence Lane roundabout Construction of a section of a new public right of way from Halfpence Lane roundabout to Henhurst roundabout Utility works, including the installation or diversion of underground utilities within a multi-utility corridor	No Change	
04-172	1C, G1a and MU7	Permanent acquisition required for: Construction of the new A2 eastbound link road, including a new section of highway of two-lane link road, between the eastbound carriageway of the existing A2 mainline and the northbound carriageway of the existing A289 Installation of a medium-pressure gas pipeline Utility works, including the installation or diversion of underground utilities within a multi-utility corridor	No Change	
04-173	1D, 1E, MU3, MU5, MU8 and MU9	Permanent acquisition required for: Construction of a public right of way from Brewers Road to Halfpence Lane roundabout Construction of a section of the new local road between Halfpence Lane roundabout and Thong Lane bridge, including - construction of a new section of highway local road, with one-lane single carriageway, between the existing Halfpence Lane roundabout and Thong lane bridge - construction of a section of a new public right of way from Halfpence Lane roundabout to Thong Lane Utility works, including the installation or diversion of underground utilities within a multi-utility corridor	No Change	
04-174	1E, MU3, MU8 and MU9	Permanent acquisition required for: Construction of a new section of highway local road, with one-lane single carriageway, between the existing Halfpence Lane roundabout and Thong lane bridge Utility works, including the installation or diversion of underground utilities within a multi-utility corridor	No Change	
04-175	1E, MU3 and MU9	Permanent acquisition required for: Construction of a new section of highway local road, with one-lane single carriageway, between the existing Halfpence Lane roundabout and Thong lane bridge Utility works, including the installation or diversion of underground utilities within a multi-utility corridor	No Change	
		Permanent acquisition required for:	No Change	

			This Version:	Version 2.0 (December 2022)
			Previous Version:	Version 1.0 (October 2022)
<b>Table 1: Permanent Acquisition of Land - by plot number</b>			Change 1	
Land plans plot ref.	DCO Work No(s).	Purpose for which the land is required:	Cell in this row with change	Cell content in previous version
04-176	1F, MU3 and MU9	Construction of the new A2 westbound link road, including a new section of highway, two-lane single carriageway, between the southbound carriageway of the existing A289 and the westbound carriageway of the existing A2 mainline Utility works, including the installation or diversion of underground utilities within a multi-utility corridor	No Change	
04-177	1F and MU9	Permanent acquisition required for: Construction of the new A2 westbound link road, including a new section of highway, two-lane single carriageway, between the southbound carriageway of the existing A289 and the westbound carriageway of the existing A2 mainline Utility works, including the installation or diversion of underground utilities within a multi-utility corridor	No Change	
04-178	1F and MU9	Permanent acquisition required for: Construction of the new A2 westbound link road, including a new section of highway, two-lane single carriageway, between the southbound carriageway of the existing A289 and the westbound carriageway of the existing A2 mainline Utility works, including the installation or diversion of underground utilities within a multi-utility corridor	No Change	
04-179	1F and MU3	Permanent acquisition required for: Construction of the new A2 westbound link road, including a new section of highway, two-lane single carriageway, between the southbound carriageway of the existing A289 and the westbound carriageway of the existing A2 mainline Utility works, including the installation or diversion of underground utilities within a multi-utility corridor	No Change	
04-180	1F, MU3, MU8 and MU9	Permanent acquisition required for: Construction of the new A2 westbound link road, including a new section of highway, two-lane single carriageway, between the southbound carriageway of the existing A289 and the westbound carriageway of the existing A2 mainline Utility works, including the installation or diversion of underground utilities within a multi-utility corridor	No Change	
04-181	1F, MU3, MU4 and MU9	Permanent acquisition required for: Construction of the new A2 westbound link road, including a new section of highway, two-lane single carriageway, between the southbound carriageway of the existing A289 and the westbound carriageway of the existing A2 mainline Utility works, including the installation or diversion of underground utilities within a multi-utility corridor	No Change	
04-182	1A, 1F, MU3, MU4 and MU9	Permanent acquisition required for: Improvement works to the westbound carriageway of the existing A2 mainline Construction of the new A2 westbound link road, including a new section of highway, two-lane single carriageway, between the southbound carriageway of the existing A289 and the westbound carriageway of the existing A2 mainline Utility works, including the installation or diversion of underground utilities within a multi-utility corridor	No Change	
04-183	MU3 and MU9	Permanent acquisition required for: Utility works, including the installation or diversion of underground utilities within a multi-utility corridor	No Change	
04-184	1F, MU3 and MU9	Permanent acquisition required for: Construction of the new A2 westbound link road, including a new section of highway, two-lane single carriageway, between the southbound carriageway of the existing A289 and the westbound carriageway of the existing A2 mainline Utility works, including the installation or diversion of underground utilities within a multi-utility corridor	No Change	
04-185	1D and MU9	Permanent acquisition required for: Construction of a public right of way from Brewers Road to Halfpence Lane roundabout Utility works, including the installation or diversion of underground utilities within a multi-utility corridor	No Change	
04-186	1D, MU5 and MU9	Permanent acquisition required for: Construction of a public right of way from Brewers Road to Halfpence Lane roundabout Utility works, including the installation or diversion of underground utilities within a multi-utility corridor	No Change	

			This Version:	Version 2.0 (December 2022)
			Previous Version:	Version 1.0 (October 2022)
<b>Table 1: Permanent Acquisition of Land - by plot number</b>			Change 1	
Land plans plot ref.	DCO Work No(s).	Purpose for which the land is required:	Cell in this row with change	Cell content in previous version
04-187	1D, 1K, MU5 and MU6	Permanent acquisition required for: Construction of a public right of way from Brewers Road to Halfpence Lane roundabout Construction of a new public right of way from the improved footpath to the improved Brewers Road Utility works, including the installation or diversion of underground utilities within a multi-utility corridor	No Change	
			No Change	
			No Change	
			No Change	
04-188	1F and MU4	Permanent acquisition required for: Construction of the new A2 westbound link road, including a new section of highway, two-lane single carriageway, between the southbound carriageway of the existing A289 and the westbound carriageway of the existing A2 mainline Utility works, including the installation or diversion of underground utilities within a multi-utility corridor	No Change	
			No Change	
			No Change	
04-189	1F, MU3 and MU4	Permanent acquisition required for: Construction of the new A2 westbound link road, including a new section of highway, two-lane single carriageway, between the southbound carriageway of the existing A289 and the westbound carriageway of the existing A2 mainline Utility works, including the installation or diversion of underground utilities within a multi-utility corridor	No Change	
			No Change	
			No Change	
04-190	1F and MU4	Permanent acquisition required for: Construction of the new A2 westbound link road, including a new section of highway, two-lane single carriageway, between the southbound carriageway of the existing A289 and the westbound carriageway of the existing A2 mainline Utility works, including the installation or diversion of underground utilities within a multi-utility corridor	No Change	
			No Change	
			No Change	
04-191	1F	Permanent acquisition required for: Construction of the new A2 westbound link road, including a new section of highway, two-lane single carriageway, between the southbound carriageway of the existing A289 and the westbound carriageway of the existing A2 mainline	No Change	
			No Change	
04-192	1A, 1D, 1F, MU3, MU4 and MU5	Permanent acquisition required for: Improvement works to the westbound carriageway of the existing A2 mainline Construction of a new bridge to carry the realigned Brewers Road over the improved section of the A2, including - construction of a new bridge to carry the realigned Brewers Road over both carriageways of the improved section of the A2 mainline, the eastbound carriageway of the new A2 link road and the westbound carriageway of the new A2 link road - improvement works to the existing Brewers Road Construction of the new A2 westbound link road, including a new section of highway, two-lane single carriageway, between the southbound carriageway of the existing A289 and the westbound carriageway of the existing A2 mainline Utility works, including the installation or diversion of underground utilities within a multi-utility corridor	No Change	
			No Change	
			No Change	
			No Change	
04-193	1A, 1C, 1D, G1a, MU5 and MU7	Permanent acquisition required for: Construction of an improved section of the existing M2 and the improvement works to the A2, including - improvement works to the eastbound carriageway of the existing A2 mainline - improvement works to the westbound carriageway of the existing A2 mainline Construction of the new A2 eastbound link road, including a new section of highway of two-lane link road, between the eastbound carriageway of the existing A2 mainline and the northbound carriageway of the existing A289 Construction of a new bridge to carry the realigned Brewers Road over the improved section of the A2, including - construction of a new bridge to carry the realigned Brewers Road over both carriageways of the improved section of the A2 mainline, the eastbound carriageway of the new A2 link road and the westbound carriageway of the new A2 link road - improvement works to the existing Brewers Road Installation of a medium-pressure gas pipeline Utility works, including the installation or diversion of underground utilities within a multi-utility corridor	No Change	
			No Change	
			No Change	
			No Change	
			No Change	
			No Change	
04-194	1C, 1D, G1a, MU5 and MU7	Permanent acquisition required for: Construction of the new A2 eastbound link road, including a new section of highway of two-lane link road, between the eastbound carriageway of the existing A2 mainline and the northbound carriageway of the existing A289	No Change	
			No Change	

			This Version:	Version 2.0 (December 2022)
			Previous Version:	Version 1.0 (October 2022)
<b>Table 1: Permanent Acquisition of Land - by plot number</b>			Change 1	
Land plans plot ref.	DCO Work No(s).	Purpose for which the land is required:	Cell in this row with change	Cell content in previous version
		Construction of a new bridge to carry the realigned Brewers Road over the improved section of the A2, including - construction of a new bridge to carry the realigned Brewers Road over both carriageways of the improved section of the A2 mainline, the eastbound carriageway of the new A2 link road and the westbound carriageway of the new A2 link road - improvement works to the existing Brewers Road	No Change	
04-194 Cont'd		Installation of a medium-pressure gas pipeline  Utility works, including the installation or diversion of underground utilities within a multi-utility corridor	No Change	
04-195	1D, G1a, MU5 and MU7	Permanent acquisition required for: Construction of a new bridge to carry the realigned Brewers Road over the improved section of the A2, including - construction of a new bridge to carry the realigned Brewers Road over both carriageways of the improved section of the A2 mainline, the eastbound carriageway of the new A2 link road and the westbound carriageway of the new A2 link road - improvement works to the existing Brewers Road Installation of a medium-pressure gas pipeline Utility works, including the installation or diversion of underground utilities within a multi-utility corridor	No Change	
04-196	1D, 1F, MU3, MU4 and MU5	Permanent acquisition required for: Construction of a new bridge to carry the realigned Brewers Road over the improved section of the A2, including - construction of a new bridge to carry the realigned Brewers Road over both carriageways of the improved section of the A2 mainline, the eastbound carriageway of the new A2 link road and the westbound carriageway of the new A2 link road - improvement works to the existing Brewers Road  Construction of the new A2 westbound link road, including a new section of highway, two-lane single carriageway, between the southbound carriageway of the existing A289 and the westbound carriageway of the existing A2 mainline Utility works, including the installation or diversion of underground utilities within a multi-utility corridor	No Change	
04-197	1K	Permanent acquisition required for: Construction of a new public right of way from the improved footpath to the improved Brewers Road	No Change	
04-198	1D and MU5	Permanent acquisition required for: Construction of a public right of way from Brewers Road to Halfpence Lane roundabout Utility works, including the installation or diversion of underground utilities within a multi-utility corridor	No Change	
04-199	1D and MU5	Permanent acquisition required for: Construction of a public right of way from Brewers Road to Halfpence Lane roundabout Utility works, including the installation or diversion of underground utilities within a multi-utility corridor	No Change	

			This Version:	Version 2.0 (December 2022)
			Previous Version:	Version 1.0 (October 2022)
Table 1: Permanent Acquisition of Land - by plot number			Change 1	
Land plans plot ref.	DCO Work No(s).	Purpose for which the land is required:	Cell in this row with change	Cell content in previous version
04-201	1D and MU5	Permanent acquisition required for: Construction of a public right of way from Brewers Road to Halfpence Lane roundabout Utility works, including the installation or diversion of underground utilities within a multi-utility corridor	No Change	
04-202	1D, MU4 and MU5	Permanent acquisition required for: Improvement works to the existing Brewers Road and construction of a public right of way from Brewers Road to Halfpence Lane roundabout Utility works, including the installation or diversion of underground utilities within a multi-utility corridor	No Change	
04-203	1K	Permanent acquisition required for: Construction of a new public right of way from the improved footpath to the improved Brewers Road	No Change	
04-204	1D, 1F, MU3, MU4 and MU5	Permanent acquisition required for: Construction of a new bridge to carry the realigned Brewers Road over the improved section of the A2, including - construction of a new bridge to carry the realigned Brewers Road over both carriageways of the improved section of the A2 mainline, the eastbound carriageway of the new A2 link road and the westbound carriageway of the new A2 link road - demolition of the existing Brewers Road bridge over the existing A2 - improvement works to the existing Brewers Road - construction of a public right of way from Brewers Road to Halfpence Lane roundabout Construction of the new A2 westbound link road, including a new section of highway, two-lane single carriageway, between the southbound carriageway of the existing A289 and the westbound carriageway of the existing A2 mainline Utility works, including the installation or diversion of underground utilities within a multi-utility corridor	No Change	
04-205	1D and MU5	Permanent acquisition required for: Construction of a public right of way from Brewers Road to Halfpence Lane roundabout Utility works, including the installation or diversion of underground utilities within a multi-utility corridor	No Change	
04-206	1D, MU5 and MU6	Permanent acquisition required for: Construction of a public right of way from Brewers Road to Halfpence Lane roundabout Utility works, including the installation or diversion of underground utilities within a multi-utility corridor	No Change	
04-207	1D, 1F, MU3, MU4, MU5 and MU6	Permanent acquisition required for: Construction of a new bridge to carry the realigned Brewers Road over the improved section of the A2, including - construction of a new bridge to carry the realigned Brewers Road over both carriageways of the improved section of the A2 mainline, the eastbound carriageway of the new A2 link road and the westbound carriageway of the new A2 link road - improvement works to the existing Brewers Road - construction of a public right of way from Brewers Road to Halfpence Lane roundabout Construction of the new A2 westbound link road, including a new section of highway, two-lane single carriageway, between the southbound carriageway of the existing A289 and the westbound carriageway of the existing A2 mainline Utility works, including the installation or diversion of underground utilities within a multi-utility corridor	No Change	
04-208	1K	Permanent acquisition required for: Construction of a new public right of way from the improved footpath to the improved Brewers Road	No Change	
04-209	1K	Permanent acquisition required for: Construction of a new public right of way from the improved footpath to the improved Brewers Road	No Change	
04-210	1D	Permanent acquisition required for: Construction of a public right of way from Brewers Road to Halfpence Lane roundabout	No Change	
		Permanent acquisition required for:	No Change	



			This Version:	Version 2.0 (December 2022)
			Previous Version:	Version 1.0 (October 2022)
<b>Table 1: Permanent Acquisition of Land - by plot number</b>			Change 1	
Land plans plot ref.	DCO Work No(s).	Purpose for which the land is required:	Cell in this row with change	Cell content in previous version
04-211	1A, 1C, 1D and MU5	<p>Construction of an improved section of the existing M2 and the improvement works to the A2, including</p> <ul style="list-style-type: none"> <li>- improvement works to the eastbound carriageway of the existing A2 mainline</li> <li>- improvement works to the westbound carriageway of the existing A2 mainline</li> </ul> <p>Construction of the new A2 eastbound link road, including a new section of highway of two-lane link road, between the eastbound carriageway of the existing A2 mainline and the northbound carriageway of the existing A289</p> <p>Construction of a new bridge to carry the realigned Brewers Road over the improved section of the A2, including</p> <ul style="list-style-type: none"> <li>- construction of a new bridge to carry the realigned Brewers Road over both carriageways of the improved section of the A2 mainline, the eastbound carriageway of the new A2 link road and the westbound carriageway of the new A2 link road</li> <li>- demolition of the existing Brewers Road bridge over the existing A2</li> <li>- improvement works to the existing Brewers Road</li> <li>- construction of a public right of way from Brewers Road to Halfpence Lane roundabout</li> </ul> <p>Utility works, including the installation or diversion of underground utilities within a multi-utility corridor</p>	No Change	
04-212	1D, 1F, MU3 and MU5	<p>Permanent acquisition required for:</p> <p>Construction of a new bridge to carry the realigned Brewers Road over the improved section of the A2, including</p> <ul style="list-style-type: none"> <li>- construction of a new bridge to carry the realigned Brewers Road over both carriageways of the improved section of the A2 mainline, the eastbound carriageway of the new A2 link road and the westbound carriageway of the new A2 link road</li> <li>- improvement works to the existing Brewers Road</li> <li>- construction of a public right of way from Brewers Road to Halfpence Lane roundabout</li> </ul> <p>Construction of the new A2 westbound link road, including a new section of highway, two-lane single carriageway, between the southbound carriageway of the existing A289 and the westbound carriageway of the existing A2 mainline</p> <p>Utility works, including the installation or diversion of underground utilities within a multi-utility corridor</p>	No Change	
04-213	1K	<p>Permanent acquisition required for:</p> <p>Construction of a new public right of way from the improved footpath to the improved Brewers Road</p>	No Change	
04-214	1A, 1C, 1D, 1F and MU5	<p>Permanent acquisition required for:</p> <p>Construction of an improved section of the existing M2 and the improvement works to the A2, including</p> <ul style="list-style-type: none"> <li>- improvement works to the eastbound carriageway of the existing A2 mainline</li> <li>- improvement works to the westbound carriageway of the existing A2 mainline</li> </ul> <p>Construction of the new A2 eastbound link road, including a new section of highway of two-lane link road, between the eastbound carriageway of the existing A2 mainline and the northbound carriageway of the existing A289</p> <p>Construction of a new bridge to carry the realigned Brewers Road over the improved section of the A2, including</p> <ul style="list-style-type: none"> <li>- construction of a new bridge to carry the realigned Brewers Road over both carriageways of the improved section of the A2 mainline, the eastbound carriageway of the new A2 link road and the westbound carriageway of the new A2 link road</li> <li>- improvement works to the existing Brewers Road</li> <li>- construction of a public right of way from Brewers Road to Halfpence Lane roundabout</li> </ul> <p>Construction of the new A2 westbound link road, including a new section of highway, two-lane single carriageway, between the southbound carriageway of the existing A289 and the westbound carriageway of the existing A2 mainline</p> <p>Utility works, including the installation or diversion of underground utilities within a multi-utility corridor</p>	No Change	
04-216	1C, 1D and MU5	<p>Permanent acquisition required for:</p> <p>Construction of the new A2 eastbound link road, including a new section of highway of two-lane link road, between the eastbound carriageway of the existing A2 mainline and the northbound carriageway of the existing A289</p>	No Change	
04-216 Cont'd		<p>Construction of a new bridge to carry the realigned Brewers Road over the improved section of the A2, including</p> <ul style="list-style-type: none"> <li>- construction of a new bridge to carry the realigned Brewers Road over both carriageways of the improved section of the A2 mainline, the eastbound carriageway of the new A2 link road and the westbound carriageway of the new A2 link road</li> <li>- demolition of the existing Brewers Road bridge over the existing A2</li> <li>- improvement works to the existing Brewers Road</li> <li>- construction of a public right of way from Brewers Road to Halfpence Lane roundabout</li> </ul> <p>Utility works, including the installation or diversion of underground utilities within a multi-utility corridor</p>	No Change	
		Permanent acquisition required for:	No Change	



			This Version:	Version 2.0 (December 2022)
			Previous Version:	Version 1.0 (October 2022)
<b>Table 1: Permanent Acquisition of Land - by plot number</b>			Change 1	
Land plans plot ref.	DCO Work No(s).	Purpose for which the land is required:	Cell in this row with change	Cell content in previous version
04-217	1D, G1a, MU5 and MU7	Improvement works to the existing Brewers Road Installation of a medium-pressure gas pipeline Utility works, including the installation or diversion of underground utilities within a multi-utility corridor	No Change	
04-218	1D, MU5 and MU7	Permanent acquisition required for: Construction of a new bridge to carry the realigned Brewers Road over the improved section of the A2, including - construction of a new bridge to carry the realigned Brewers Road over both carriageways of the improved section of the A2 mainline, the eastbound carriageway of the new A2 link road and the westbound carriageway of the new A2 link road - demolition of the existing Brewers Road bridge over the existing A2 - improvement works to the existing Brewers Road - construction of a public right of way from Brewers Road to Halfpence Lane roundabout Utility works, including the installation or diversion of underground utilities within a multi-utility corridor	No Change	
04-219	1A, 1C, 1D, 1M and MU5	Permanent acquisition required for: Improvement works to the eastbound carriageway of the existing A2 mainline Construction of the new A2 eastbound link road, including a new section of highway of two-lane link road, between the eastbound carriageway of the existing A2 mainline and the northbound carriageway of the existing A289 Construction of a new bridge to carry the realigned Brewers Road over the improved section of the A2, including - construction of a new bridge to carry the realigned Brewers Road over both carriageways of the improved section of the A2 mainline, the eastbound carriageway of the new A2 link road and the westbound carriageway of the new A2 link road - improvement works to the existing Brewers Road - construction of a public right of way from Brewers Road to Halfpence Lane roundabout Construction of a new highway, one-lane single carriageway, between the new A2 eastbound link road and the realigned Brewers Road Utility works, including the installation or diversion of underground utilities within a multi-utility corridor	No Change	
04-220	1D, G1a, MU5 and MU7	Permanent acquisition required for: Improvement works to the existing Brewers Road and construction of a public right of way from Brewers Road to Halfpence Lane roundabout Installation of a medium-pressure gas pipeline Utility works, including the installation or diversion of underground utilities within a multi-utility corridor	No Change	
04-221	1D, G1a, MU5 and MU7	Permanent acquisition required for: Improvement works to the existing Brewers Road and construction of a public right of way from Brewers Road to Halfpence Lane roundabout Installation of a medium-pressure gas pipeline Utility works, including the installation or diversion of underground utilities within a multi-utility corridor	No Change	
04-222	1C, 1D, 1M and MU5	Permanent acquisition required for: Construction of the new A2 eastbound link road, including a new section of highway of two-lane link road, between the eastbound carriageway of the existing A2 mainline and the northbound carriageway of the existing A289 Construction of a new bridge to carry the realigned Brewers Road over the improved section of the A2, including - construction of a new bridge to carry the realigned Brewers Road over both carriageways of the improved section of the A2 mainline, the eastbound carriageway of the new A2 link road and the westbound carriageway of the new A2 link road - improvement works to the existing Brewers Road - construction of a public right of way from Brewers Road to Halfpence Lane roundabout Construction of a new highway, one-lane single carriageway, between the new A2 eastbound link road and the realigned Brewers Road Utility works, including the installation or diversion of underground utilities within a multi-utility corridor	No Change	
04-224	1D and MU5	Permanent acquisition required for: Improvement works to the existing Brewers Road and construction of a public right of way from Brewers Road to Halfpence Lane roundabout Utility works, including the installation or diversion of underground utilities within a multi-utility corridor	No Change	

			This Version:	Version 2.0 (December 2022)
			Previous Version:	Version 1.0 (October 2022)
Table 1: Permanent Acquisition of Land - by plot number			Change 1	
Land plans plot ref.	DCO Work No(s).	Purpose for which the land is required:	Cell in this row with change	Cell content in previous version
04-230	1F and MU4	Permanent acquisition required for: Construction of the new A2 westbound link road, including a new section of highway, two-lane single carriageway, between the southbound carriageway of the existing A289 and the westbound carriageway of the existing A2 mainline Utility works, including the installation or diversion of underground utilities within a multi-utility corridor	No Change	
			No Change	
			No Change	

			This Version:	Version 2.0 (December 2022)
			Previous Version:	Version 1.0 (October 2022)
<b>Table 1: Permanent Acquisition of Land - by plot number</b>			Change 1	
Land plans plot ref.	DCO Work No(s).	Purpose for which the land is required:	Cell in this row with change	Cell content in previous version
04-231	1F and MU3	Permanent acquisition required for: Construction of the new A2 westbound link road, including a new section of highway, two-lane single carriageway, between the southbound carriageway of the existing A289 and the westbound carriageway of the existing A2 mainline Utility works, including the installation or diversion of underground utilities within a multi-utility corridor	No Change	
			No Change	
			No Change	
04-232	1A, 1F, MU3 and MU4	Permanent acquisition required for: Construction of an improved section of the existing M2 and the improvement works to the A2, including - improvement works to the eastbound carriageway of the existing A2 mainline - improvement works to the westbound carriageway of the existing A2 mainline Construction of the new A2 westbound link road, including a new section of highway, two-lane single carriageway, between the southbound carriageway of the existing A289 and the westbound carriageway of the existing A2 mainline Utility works, including the installation or diversion of underground utilities within a multi-utility corridor	No Change	
			No Change	
			No Change	
04-234	1N and G1a	Permanent acquisition required for: Construction of a section of the new local road between the new A2 and the realigned Brewers Road Installation of a medium-pressure gas pipeline	No Change	
			No Change	
			No Change	
04-235	1A, 1C and 1M	Permanent acquisition required for: Improvement works to the eastbound carriageway of the existing A2 mainline Construction of the new A2 eastbound link road, including a new section of highway of two-lane link road, between the eastbound carriageway of the existing A2 mainline and the northbound carriageway of the existing A289 Construction of a new highway, one-lane single carriageway, between the new A2 eastbound link road and the realigned Brewers Road	No Change	
			No Change	
			No Change	
04-236	1N and G1a	Permanent acquisition required for: Construction of a section of the new local road between the new A2 and the realigned Brewers Road Installation of a medium-pressure gas pipeline	No Change	
			No Change	
			No Change	
04-237	1N and G1a	Permanent acquisition required for: Construction of a section of the new local road between the new A2 and the realigned Brewers Road Installation of a medium-pressure gas pipeline	No Change	
			No Change	
			No Change	

			This Version:	Version 2.0 (December 2022)
			Previous Version:	Version 1.0 (October 2022)
<b>Table 1: Permanent Acquisition of Land - by plot number</b>			Change 1	
Land plans plot ref.	DCO Work No(s).	Purpose for which the land is required:	Cell in this row with change	Cell content in previous version
04-238	1N and G1a	Permanent acquisition required for: Construction of a section of the new local road between the new A2 and the realigned Brewers Road Installation of a medium-pressure gas pipeline	No Change	
04-239	1F, MU3 and MU4	Permanent acquisition required for: Construction of the new A2 westbound link road, including a new section of highway, two-lane single carriageway, between the southbound carriageway of the existing A289 and the westbound carriageway of the existing A2 mainline Utility works, including the installation or diversion of underground utilities within a multi-utility corridor	No Change	
04-240	1C and 1M	Permanent acquisition required for: Construction of the new A2 eastbound link road, including a new section of highway of two-lane link road, between the eastbound carriageway of the existing A2 mainline and the northbound carriageway of the existing A289 Construction of a new highway, one-lane single carriageway, between the new A2 eastbound link road and the realigned Brewers Road	No Change	
04-241	1A, 1C and 1M	Permanent acquisition required for: Improvement works to the eastbound carriageway of the existing A2 mainline Construction of the new A2 eastbound link road, including a new section of highway of two-lane link road, between the eastbound carriageway of the existing A2 mainline and the northbound carriageway of the existing A289 Construction of a section of the new local road between the new A2 and the realigned Brewers Road, including - construction of a new highway, one-lane single carriageway, between the realigned Brewers Road and the new A2 eastbound link road - construction of a new highway, one-lane single carriageway, between the new A2 eastbound link road and the realigned Brewers Road	No Change	
04-242	1M	Permanent acquisition required for: Construction of a new highway, one-lane single carriageway, between the new A2 eastbound link road and the realigned Brewers Road	No Change	
04-245	1M	Permanent acquisition required for: Construction of a new highway, one-lane single carriageway, between the realigned Brewers Road and the new A2 eastbound link road	No Change	
04-248	1M	Permanent acquisition required for: Construction of a new highway, one-lane single carriageway, between the realigned Brewers Road and the new A2 eastbound link road	No Change	
04-250	1M	Permanent acquisition required for: Construction of a new highway, one-lane single carriageway, between the realigned Brewers Road and the new A2 eastbound link road	No Change	
04-256	1F, MU3 and MU4	Permanent acquisition required for: Construction of the new A2 westbound link road, including a new section of highway, two-lane single carriageway, between the southbound carriageway of the existing A289 and the westbound carriageway of the existing A2 mainline Utility works, including the installation or diversion of underground utilities within a multi-utility corridor	No Change	
04-260	1F and MU4	Permanent acquisition required for: Construction of the new A2 westbound link road, including a new section of highway, two-lane single carriageway, between the southbound carriageway of the existing A289 and the westbound carriageway of the existing A2 mainline Utility works, including the installation or diversion of underground utilities within a multi-utility corridor	No Change	
04-261	1A, 1C, 1M and G1a	Permanent acquisition required for: Improvement works to the eastbound carriageway of the existing A2 mainline Construction of the new A2 eastbound link road, including a new section of highway of two-lane link road, between the eastbound carriageway of the existing A2 mainline and the northbound carriageway of the existing A289 Construction of a new highway, one-lane single carriageway, between the realigned Brewers Road and the new A2 eastbound link road Installation of a medium-pressure gas pipeline	No Change	

			This Version:	Version 2.0 (December 2022)
			Previous Version:	Version 1.0 (October 2022)
<b>Table 1: Permanent Acquisition of Land - by plot number</b>			Change 1	
Land plans plot ref.	DCO Work No(s).	Purpose for which the land is required:	Cell in this row with change	Cell content in previous version
04-262	1A, 1F, MU3 and MU4	Permanent acquisition required for: Construction of an improved section of the existing M2 and the improvement works to the A2, including - improvement works to the eastbound carriageway of the existing A2 mainline - improvement works to the westbound carriageway of the existing A2 mainline Construction of the new A2 westbound link road, including a new section of highway, two-lane single carriageway, between the southbound carriageway of the existing A289 and the westbound carriageway of the existing A2 mainline Utility works, including the installation or diversion of underground utilities within a multi-utility corridor	No Change	
04-263	1M	Permanent acquisition required for: Construction of a new highway, one-lane single carriageway, between the realigned Brewers Road and the new A2 eastbound link road	No Change	
04-264	1M	Permanent acquisition required for: Construction of a new highway, one-lane single carriageway, between the realigned Brewers Road and the new A2 eastbound link road	No Change	
04-265	1C, 1M and G1a	Permanent acquisition required for: Construction of the new A2 eastbound link road, including a new section of highway of two-lane link road, between the eastbound carriageway of the existing A2 mainline and the northbound carriageway of the existing A289 Construction of a new highway, one-lane single carriageway, between the realigned Brewers Road and the new A2 eastbound link road Installation of a medium-pressure gas pipeline	No Change	
04-267	1F and MU4	Permanent acquisition required for: Construction of the new A2 westbound link road, including a new section of highway, two-lane single carriageway, between the southbound carriageway of the existing A289 and the westbound carriageway of the existing A2 mainline Utility works, including the installation or diversion of underground utilities within a multi-utility corridor	No Change	
04-269	1M and G1a	Permanent acquisition required for: Construction of a new highway, one-lane single carriageway, between the realigned Brewers Road and the new A2 eastbound link road Installation of a medium-pressure gas pipeline	No Change	
04-270	1F and MU4	Permanent acquisition required for: Construction of the new A2 westbound link road, including a new section of highway, two-lane single carriageway, between the southbound carriageway of the existing A289 and the westbound carriageway of the existing A2 mainline Utility works, including the installation or diversion of underground utilities within a multi-utility corridor	No Change	
04-271	1H, 2C, G1b, MU10, MU12, MUT1 and MUT2	Permanent acquisition required for: Construction of the realigned Thong Lane over the improved section of the A2 mainline, including - construction of a new highway local road over Thong Lane - construction of a new private means of access to access the Inn on the Lake from the new Thong Lane - construction of a new public right of way along the verge of the realigned Thong Lane Construction of the new A122 Lower Thames Crossing Link Road, including a new highway, one-lane single carriageway, between the southbound carriageway of the new A122 Lower Thames Crossing and the eastbound carriageway of the new A2 link road Installation of a medium-pressure gas pipeline Utility works, including the installation or diversion of underground utilities within a multi-utility corridor	No Change	
04-272	1D, MU4 and MU5	Permanent acquisition required for: Improvement works to the existing Brewers Road and construction of a public right of way from Brewers Road to Halfpence Lane roundabout	No Change	
04-272 Cont'd		Utility works, including the installation or diversion of underground utilities within a multi-utility corridor	No Change	
		Permanent acquisition required for:	No Change	

			This Version:	Version 2.0 (December 2022)
			Previous Version:	Version 1.0 (October 2022)
Table 1: Permanent Acquisition of Land - by plot number			Change 1	
Land plans plot ref.	DCO Work No(s).	Purpose for which the land is required:	Cell in this row with change	Cell content in previous version
04-273	1D, MU4, MU5 and MU6	Improvement works to the existing Brewers Road and construction of a public right of way from Brewers Road to Halfpence Lane roundabout Utility works, including the installation or diversion of underground utilities within a multi-utility corridor	No Change	
06-01	2S	Permanent acquisition required for: Improvement of the westbound carriageway of the existing A2	No Change	
06-02	2P and 2S	Permanent acquisition required for: Improvement works to a section of the existing public right of way from Church Road to existing public right of way footpath NS175 Improvement of the westbound carriageway of the existing A2	No Change	
06-04	2S	Permanent acquisition required for: Improvement of the westbound carriageway of the existing A2	No Change	
06-05	2S	Permanent acquisition required for: Improvement of the westbound carriageway of the existing A2	No Change	
06-06	2P, E7 and E8	Permanent acquisition required for: Construction of a new section of the public right of way from Jeskyns Community woodland to Church Road Implementation of environmental mitigation works to create a site for protected species, including the construction of a new bat barn structure Implementation of environmental works to create a compensatory habitat site for nitrogen deposition	No Change	
06-07	2S	Permanent acquisition required for: Improvement of the westbound carriageway of the existing A2	No Change	
06-10	2S	Permanent acquisition required for: Improvement of the westbound carriageway of the existing A2	No Change	
06-12	2P, 2S and MU14	Permanent acquisition required for: Improvement works to a section of the existing public right of way from Church Road to existing public right of way footpath NS175	No Change	
06-12 Cont'd		Improvement of the westbound carriageway of the existing A2  Utility works, including the installation or diversion of underground utilities within a multi-utility corridor	No Change	
06-13	2F, 2M, 2P, 2S, 2Y, MU14, MU16 and MU9	Permanent acquisition required for: Construction of a section of the new Gravesend East junction, including - improvement of the existing road two-lane single carriageway, between Gravesend East junction south and the Gravesend East junction north - modification of the existing bridge (Marling Cross overbridge) to carry the road between Gravesend East junction south and the Gravesend East junction north over the eastbound and westbound carriageways of the improved A2 mainline - modification of the multi-lane gyratory at Gravesend East junction north of the improved A2 mainline Improvement works to an existing drainage infiltration basin with associated drainage facilities, and construction of a private means of access from the modified Gravesend East junction north Improvement works to a section of the existing public right of way from Church Road to existing public right of way footpath NS175 Improvement of the eastbound and westbound carriageways of the existing A2 Construction of the new link roads between Gravesend East junction and the improved A2 mainline, including - construction of a new highway local road, single carriageway between the Gravesend East junction south and the improved A2 mainline - construction of a new highway local road, single carriageway between the Gravesend East junction north and the improved A2 mainline Utility works, including the installation or diversion of underground utilities within a multi-utility corridor	No Change	
06-14	2P	Permanent acquisition required for: Improvement works to a section of the existing public right of way from Church Road to existing public right of way footpath NS175	No Change	

			This Version:	Version 2.0 (December 2022)
			Previous Version:	Version 1.0 (October 2022)
<b>Table 1: Permanent Acquisition of Land - by plot number</b>			Change 1	
Land plans plot ref.	DCO Work No(s).	Purpose for which the land is required:	Cell in this row with change	Cell content in previous version
06-15	2M	Permanent acquisition required for: Improvement works to an existing drainage infiltration basin with associated drainage facilities, and construction of a private means of access from the modified Gravesend East junction north	No Change	
06-16	2M	Permanent acquisition required for: Improvement works to an existing drainage infiltration basin with associated drainage facilities, and construction of a private means of access from the modified Gravesend East junction north	No Change	
06-17	2M	Permanent acquisition required for: Construction of a private means of access from the modified Gravesend East junction north to the existing drainage infiltration basin	No Change	
06-20	2F, 2I, 2M, 2Z, G1b, MU15 and MU16	Permanent acquisition required for: Construction of a section of the new Gravesend East junction, including - modification of the multi-lane gyratory at Gravesend East junction north of the improved A2 mainline - construction of a new highway road, two-lane single carriageway between the link road and the existing Valley Drive roundabout - construction of a new public right of way from Gravesend East junction south to Gravesend East junction north  Construction of new Gravesend East junction link roads, including a new highway, one-lane single carriageway, between the new Gravesend East junction and the northbound carriageway of the new A122 Lower Thames Crossing  Construction of a private means of access from the modified Gravesend East junction north to the existing drainage infiltration basin  Improvement of the local roads, including - improvement works to the existing Hever Court Road west from Gravesend East junction north - improvement works to the existing road Hever Court Road east, from Gravesend East junction north roundabout to Valley Drive roundabout - improvement works to the existing road Valley Drive from Valley Drive roundabout - construction of a new public right of way from Hever Court Road to Valley Drive  Installation of a medium-pressure gas pipeline  Utility works, including the installation or diversion of underground utilities within a multi-utility corridor	No Change	
			No Change	
			No Change	
			No Change	
			No Change	
06-21	2Z, MU15 and MU16	Permanent acquisition required for: Improvement works to the existing Hever Court Road west from Gravesend East junction north  Utility works, including the installation or diversion of underground utilities within a multi-utility corridor	No Change	
06-22	2Z and MU16	Permanent acquisition required for: Improvement works to the existing Hever Court Road west from Gravesend East junction north  Utility works, including the installation or diversion of underground utilities within a multi-utility corridor	No Change	
06-23	2Z and MU16	Permanent acquisition required for: Improvement works to the existing Hever Court Road west from Gravesend East junction north  Utility works, including the installation or diversion of underground utilities within a multi-utility corridor	No Change	
06-24	2Q, 2Z, G1b and MU16	Permanent acquisition required for: Construction of a new public right of way from Valley Drive to the existing public right of way footpath NS174	No Change	
06-24 Cont'd		Improvement of the local roads, including - improvement works to the existing Hever Court Road west from Gravesend East junction north - improvement works to the existing road Hever Court Road east, from Gravesend East junction north roundabout to Valley Drive roundabout - construction of a new public right of way from Hever Court Road to Valley Drive  Installation of a medium-pressure gas pipeline  Utility works, including the installation or diversion of underground utilities within a multi-utility corridor	No Change	
			No Change	
			No Change	
06-25	2M and MU16	Permanent acquisition required for: Construction of a private means of access from the modified Gravesend East junction north to the existing drainage infiltration basin	No Change	

			This Version:	Version 2.0 (December 2022)
			Previous Version:	Version 1.0 (October 2022)
Table 1: Permanent Acquisition of Land - by plot number			Change 1	
Land plans plot ref.	DCO Work No(s).	Purpose for which the land is required:	Cell in this row with change	Cell content in previous version
		Utility works, including the installation or diversion of underground utilities within a multi-utility corridor	No Change	
06-26	2F, 2Y and MU16	Permanent acquisition required for: Modification of the multi-lane gyratory at Gravesend East junction north of the improved A2 mainline Construction of the new link roads between Gravesend East junction and the improved A2 mainline, including a new highway local road, single carriageway between the Gravesend East junction north and the improved A2 mainline Utility works, including the installation or diversion of underground utilities within a multi-utility corridor	No Change	
06-27	2M	Permanent acquisition required for: Construction of a private means of access from the modified Gravesend East junction north to the existing drainage infiltration basin	No Change	
06-28	2Z, MU15 and MU16	Permanent acquisition required for: Improvement works to the existing Hever Court Road west from Gravesend East junction north Utility works, including the installation or diversion of underground utilities within a multi-utility corridor	No Change	
06-29	2M	Permanent acquisition required for: Construction of a private means of access from the modified Gravesend East junction north to the existing drainage infiltration basin	No Change	
06-30	2F, 2M, MU15 and MU16	Permanent acquisition required for: Modification of the multi-lane gyratory at Gravesend East junction north of the improved A2 mainline Construction of a private means of access from the modified Gravesend East junction north to the existing drainage infiltration basin Utility works, including the installation or diversion of underground utilities within a multi-utility corridor	No Change	
06-31	2E, 2F, 2X, MU14, MU16 and MU9	Permanent acquisition required for: Construction of a new multi-lane roundabout, Henhurst roundabout, and a new private means of local access Construction of a section of the new Gravesend East junction, including - modification of the existing multi-lane gyratory at Gravesend East junction south of the improved A2 mainline - improvement of the existing road two-lane single carriageway, between Gravesend East junction south and the Gravesend East junction north - construction of a new highway road, two-lane single carriageway between the link road and the existing Valley Drive roundabout - construction of a new public right of way from Gravesend East junction south to Gravesend East junction north Construction of the new local road, multi-lane single carriageway, between the new Henhurst roundabout and the modified Gravesend East junction south, Utility works, including the installation or diversion of underground utilities within a multi-utility corridor	No Change	
06-32	2F and MU16	Permanent acquisition required for: Modification of the multi-lane gyratory at Gravesend East junction north of the improved A2 mainline Utility works, including the installation or diversion of underground utilities within a multi-utility corridor	No Change	
06-33	2F and MU16	Permanent acquisition required for: Modification of the multi-lane gyratory at Gravesend East junction north of the improved A2 mainline Utility works, including the installation or diversion of underground utilities within a multi-utility corridor	No Change	
06-34	2F	Permanent acquisition required for: Modification of the multi-lane gyratory at Gravesend East junction north of the improved A2 mainline	No Change	
06-35	2F, 2Z, G1b, MU15 and MU16	Permanent acquisition required for: Modification of the multi-lane gyratory at Gravesend East junction north of the improved A2 mainline Improvement of the local roads, including - improvement works to the existing Hever Court Road west from Gravesend East junction north - improvement works to the existing road Hever Court Road east, from Gravesend East junction north roundabout to Valley Drive roundabout - construction of a new public right of way from Hever Court Road to Valley Drive	No Change	



			This Version:	Version 2.0 (December 2022)
			Previous Version:	Version 1.0 (October 2022)
Table 1: Permanent Acquisition of Land - by plot number			Change 1	
Land plans plot ref.	DCO Work No(s).	Purpose for which the land is required:	Cell in this row with change	Cell content in previous version
		Installation of a medium-pressure gas pipeline	No Change	
		Utility works, including the installation or diversion of underground utilities within a multi-utility corridor	No Change	
06-36	2F, 2Z, CA1, G1b, MU15 and MU16	Permanent acquisition required for: Modification of the multi-lane gyratory at Gravesend East junction north of the improved A2 mainline	No Change	
06-36 Cont'd		Improvement of the local roads, including - improvement works to the existing Hever Court Road west from Gravesend East junction north - improvement works to the existing road Hever Court Road east, from Gravesend East junction north roundabout to Valley Drive roundabout - construction of a new public right of way from Hever Court Road to Valley Drive Temporary construction compound at surface for facilitating main works Installation of a medium-pressure gas pipeline Utility works, including the installation or diversion of underground utilities within a multi-utility corridor	No Change	
06-37	2F and MU16	Permanent acquisition required for: Modification of the multi-lane gyratory at Gravesend East junction north of the improved A2 mainline Utility works, including the installation or diversion of underground utilities within a multi-utility corridor	No Change	
06-38	2F, 2Z and MU16	Permanent acquisition required for: Construction of a section of the new Gravesend East junction, including - modification of the multi-lane gyratory at Gravesend East junction north of the improved A2 mainline - construction of a new highway road, two-lane single carriageway between the link road and the existing Valley Drive roundabout - construction of a new public right of way from Gravesend East junction south to Gravesend East junction north Improvement works to the existing road Hever Court Road east, from Gravesend East junction north roundabout to Valley Drive roundabout Utility works, including the installation or diversion of underground utilities within a multi-utility corridor	No Change	
06-39	2F and MU16	Permanent acquisition required for: Construction of a section of the new Gravesend East junction, including - modification of the multi-lane gyratory at Gravesend East junction north of the improved A2 mainline - construction of a new highway road, two-lane single carriageway between the link road and the existing Valley Drive roundabout - construction of a new public right of way from Gravesend East junction south to Gravesend East junction north Utility works, including the installation or diversion of underground utilities within a multi-utility corridor	No Change	
06-40	2F and MU16	Permanent acquisition required for: Construction of a section of the new Gravesend East junction, including - modification of the multi-lane gyratory at Gravesend East junction north of the improved A2 mainline - construction of a new highway road, two-lane single carriageway between the link road and the existing Valley Drive roundabout - construction of a new public right of way from Gravesend East junction south to Gravesend East junction north Utility works, including the installation or diversion of underground utilities within a multi-utility corridor	No Change	
06-41	2F and MU16	Permanent acquisition required for: Construction of a section of the new Gravesend East junction, including - modification of the multi-lane gyratory at Gravesend East junction north of the improved A2 mainline - construction of a new highway road, two-lane single carriageway between the link road and the existing Valley Drive roundabout - construction of a new public right of way from Gravesend East junction south to Gravesend East junction north Utility works, including the installation or diversion of underground utilities within a multi-utility corridor	No Change	
06-42	2F and MU16	Permanent acquisition required for: Construction of a section of the new Gravesend East junction, including - improvement of the existing road two-lane single carriageway, between Gravesend East junction south and the Gravesend East junction north - modification of the multi-lane gyratory at Gravesend East junction north of the improved A2 mainline - construction of a new highway road, two-lane single carriageway between the link road and the existing Valley Drive roundabout - construction of a new public right of way from Gravesend East junction south to Gravesend East junction north	No Change	

			This Version:	Version 2.0 (December 2022)
			Previous Version:	Version 1.0 (October 2022)
Table 1: Permanent Acquisition of Land - by plot number			Change 1	
Land plans plot ref.	DCO Work No(s).	Purpose for which the land is required:	Cell in this row with change	Cell content in previous version
		Utility works, including the installation or diversion of underground utilities within a multi-utility corridor	No Change	
06-43	2F, 2S, MU16 and MU9	Permanent acquisition required for: Construction of a section of the new Gravesend East junction, including - improvement of the existing road two-lane single carriageway, between Gravesend East junction south and the Gravesend East junction north - modification of the existing bridge (Marling Cross overbridge) to carry the road between Gravesend East junction south and the Gravesend East junction north over the eastbound and westbound carriageways of the improved A2 mainline - construction of a new highway road, two-lane single carriageway between the link road and the existing Valley Drive roundabout - construction of a new public right of way from Gravesend East junction south to Gravesend East junction north Improvement of the eastbound and westbound carriageways of the existing A2 Utility works, including the installation or diversion of underground utilities within a multi-utility corridor	No Change	
06-44	2F, 2S, MU16 and MU9	Permanent acquisition required for: Construction of a section of the new Gravesend East junction, including - modification of the existing bridge (Marling Cross overbridge) to carry the road between Gravesend East junction south and the Gravesend East junction north over the eastbound and westbound carriageways of the improved A2 mainline - construction of a new highway road, two-lane single carriageway between the link road and the existing Valley Drive roundabout - construction of a new public right of way from Gravesend East junction south to Gravesend East junction north Improvement of the eastbound and westbound carriageways of the existing A2 Utility works, including the installation or diversion of underground utilities within a multi-utility corridor	No Change	
06-45	2E, 2F, 2X, MU16 and MU9	Permanent acquisition required for: Construction of a new multi-lane roundabout, Henhurst roundabout, and a new private means of local access Construction of a section of the new Gravesend East junction, including - modification of the existing multi-lane gyratory at Gravesend East junction south of the improved A2 mainline - construction of a new highway road, two-lane single carriageway between the link road and the existing Valley Drive roundabout - construction of a new public right of way from Gravesend East junction south to Gravesend East junction north Construction of the new local road, multi-lane single carriageway, between the new Henhurst roundabout and the modified Gravesend East junction south, Utility works, including the installation or diversion of underground utilities within a multi-utility corridor	No Change	
06-47	2E, 2F, 2G, 2L, 2S, 2W, 2X, MU16 and MU9	Permanent acquisition required for: Construction of a new multi-lane roundabout, Henhurst roundabout, and a new private means of local access Construction of a section of the new Gravesend East junction, including - modification of the existing multi-lane gyratory at Gravesend East junction south of the improved A2 mainline - construction of a new highway road, two-lane single carriageway between the link road and the existing Valley Drive roundabout - construction of a new public right of way from Gravesend East junction south to Gravesend East junction north Construction of the new A122 Lower Thames Crossing link roads, including construction of a new highway road, one-lane single carriageway, between the southbound carriageway of the new A122 Lower Thames Crossing and the westbound carriageway of the improved A2 mainline Construction of a new drainage infiltration basin with associated drainage facilities, a private means of access from the new Henhurst Road roundabout Improvement of the eastbound and westbound carriageways of the existing A2 Construction of the new local road, one-lane single carriageway, between the new link road between southbound carriageway of the new A122 Lower Thames Crossing and the westbound carriageway of the improved A2 mainline and the modified Gravesend East junction south Construction of the new local road, multi-lane single carriageway, between the new Henhurst roundabout and the modified Gravesend East junction south, Utility works, including the installation or diversion of underground utilities within a multi-utility corridor	No Change	
06-48	2E, MU14 and MU9	Permanent acquisition required for: Construction of a new multi-lane roundabout, Henhurst roundabout, and a new private means of local access Utility works, including the installation or diversion of underground utilities within a multi-utility corridor	No Change	
		Permanent acquisition required for:	No Change	

			This Version:	Version 2.0 (December 2022)
			Previous Version:	Version 1.0 (October 2022)
<b>Table 1: Permanent Acquisition of Land - by plot number</b>			Change 1	
Land plans plot ref.	DCO Work No(s).	Purpose for which the land is required:	Cell in this row with change	Cell content in previous version
06-49	2F and MU16	Construction of a section of the new Gravesend East junction, including - construction of a new highway road, two-lane single carriageway between the link road and the existing Valley Drive roundabout - construction of a new public right of way from Gravesend East junction south to Gravesend East junction north  Utility works, including the installation or diversion of underground utilities within a multi-utility corridor	No Change	
06-50	2F	Permanent acquisition required for: Construction of a section of the new Gravesend East junction, including - construction of a new highway road, two-lane single carriageway between the link road and the existing Valley Drive roundabout - construction of a new public right of way from Gravesend East junction south to Gravesend East junction north	No Change	
06-51	2P and E7	Permanent acquisition required for: Construction of a new section of the public right of way from Jeskyns Community woodland to Church Road  Implementation of environmental mitigation works to create a site for protected species, including the construction of a new bat barn structure	No Change	
06-52	CA1, G1b and MU16	Permanent acquisition required for: Temporary construction compound at surface for facilitating main works  Installation of a medium-pressure gas pipeline  Utility works, including the installation or diversion of underground utilities within a multi-utility corridor	No Change	
06-53	2P and E7	Permanent acquisition required for: Construction of a new section of the public right of way from Jeskyns Community woodland to Church Road  Implementation of environmental mitigation works to create a site for protected species, including the construction of a new bat barn structure	No Change	
06-57	2P and E7	Permanent acquisition required for: Construction of a new section of the public right of way from Jeskyns Community woodland to Church Road  Implementation of environmental mitigation works to create a site for protected species, including the construction of a new bat barn structure	No Change	
06-58	2I and G1b	Permanent acquisition required for: Construction of new Gravesend East junction link roads, including a new highway, one-lane single carriageway, between the new Gravesend East junction and the northbound carriageway of the new A122 Lower Thames Crossing  Installation of a medium-pressure gas pipeline	No Change	
06-59	2B, 2G, 2S and G1b	Permanent acquisition required for: Construction of an improved section of the A2 mainline, including construction of a new highway, two-lane single carriageway, between the eastbound carriageway of the improved A2 mainline and the new A2 eastbound link road  Construction of the new A122 Lower Thames Crossing link roads, including construction of a new highway road, one-lane single carriageway, between the southbound carriageway of the new A122 Lower Thames Crossing and the westbound carriageway of the improved A2 mainline  Improvement of the eastbound and westbound carriageways of the existing A2  Installation of a medium-pressure gas pipeline	No Change	
06-60	2I, G1b and MU16	Permanent acquisition required for: Construction of new Gravesend East junction link roads, including a new highway, one-lane single carriageway, between the new Gravesend East junction and the northbound carriageway of the new A122 Lower Thames Crossing  Installation of a medium-pressure gas pipeline  Utility works, including the installation or diversion of underground utilities within a multi-utility corridor	No Change	
06-61	2I, G1b and MU16	Permanent acquisition required for: Construction of new Gravesend East junction link roads, including a new highway, one-lane single carriageway, between the new Gravesend East junction and the northbound carriageway of the new A122 Lower Thames Crossing  Installation of a medium-pressure gas pipeline	No Change	

			This Version:	Version 2.0 (December 2022)
			Previous Version:	Version 1.0 (October 2022)
Table 1: Permanent Acquisition of Land - by plot number			Change 1	
Land plans plot ref.	DCO Work No(s).	Purpose for which the land is required:	Cell in this row with change	Cell content in previous version
		Utility works, including the installation or diversion of underground utilities within a multi-utility corridor	No Change	
06-62	2E	Permanent acquisition required for: Construction of a new multi-lane roundabout, Henhurst roundabout, and a new private means of local access	No Change	
06-63	2I and G1b	Permanent acquisition required for: Construction of new Gravesend East junction link roads, including a new highway, one-lane single carriageway, between the new Gravesend East junction and the northbound carriageway of the new A122 Lower Thames Crossing Installation of a medium-pressure gas pipeline	No Change	
06-65	2E and MU9	Permanent acquisition required for: Construction of a new multi-lane roundabout, Henhurst roundabout, and a new private means of local access Utility works, including the installation or diversion of underground utilities within a multi-utility corridor	No Change	
06-66	2E, 2W, 2X and MU9	Permanent acquisition required for: Construction of a new multi-lane roundabout, Henhurst roundabout, and a new private means of local access Construction of the new local road, one-lane single carriageway, between the new link road between southbound carriageway of the new A122 Lower Thames Crossing and the westbound carriageway of the improved A2 mainline and the modified Gravesend East junction south Construction of the new local road, multi-lane single carriageway, between the new Henhurst roundabout and the modified Gravesend East junction south, Utility works, including the installation or diversion of underground utilities within a multi-utility corridor	No Change	
06-68	2E, MU14 and MU9	Permanent acquisition required for: Construction of a new multi-lane roundabout, Henhurst roundabout, and two new private means of local access Utility works, including the installation or diversion of underground utilities within a multi-utility corridor	No Change	
06-69	2E, 2W and MU9	Permanent acquisition required for: Construction of a new multi-lane roundabout, Henhurst roundabout, and a new private means of local access Construction of the new local road, one-lane single carriageway, between the new link road between southbound carriageway of the new A122 Lower Thames Crossing and the westbound carriageway of the improved A2 mainline and the modified Gravesend East junction south Utility works, including the installation or diversion of underground utilities within a multi-utility corridor	No Change	
06-70	2I, G1b and MU16	Permanent acquisition required for: Construction of new Gravesend East junction link roads, including a new highway, one-lane single carriageway, between the new Gravesend East junction and the northbound carriageway of the new A122 Lower Thames Crossing Installation of a medium-pressure gas pipeline Utility works, including the installation or diversion of underground utilities within a multi-utility corridor	No Change	
06-71	2Z	Permanent acquisition required for: Improvement works to the existing road Valley Drive from Valley Drive roundabout	No Change	
06-73	2E and MU9	Permanent acquisition required for: Construction of a new multi-lane roundabout, Henhurst roundabout, and a new private means of local access Utility works, including the installation or diversion of underground utilities within a multi-utility corridor	No Change	

			This Version:	Version 2.0 (December 2022)
			Previous Version:	Version 1.0 (October 2022)
<b>Table 1: Permanent Acquisition of Land - by plot number</b>			Change 1	
Land plans plot ref.	DCO Work No(s).	Purpose for which the land is required:	Cell in this row with change	Cell content in previous version
06-74	2E and MU9	Permanent acquisition required for: Construction of a new multi-lane roundabout, Henhurst roundabout, and a new private means of local access Utility works, including the installation or diversion of underground utilities within a multi-utility corridor	No Change	
			No Change	
			No Change	
06-76	2E, MU14 and MU9	Permanent acquisition required for: Construction of a new multi-lane roundabout, Henhurst roundabout, and a new private means of local access Utility works, including the installation or diversion of underground utilities within a multi-utility corridor	No Change	
			No Change	
			No Change	
06-77	2I, G1b and MU16	Permanent acquisition required for: Construction of new Gravesend East junction link roads, including a new highway, one-lane single carriageway, between the new Gravesend East junction and the northbound carriageway of the new A122 Lower Thames Crossing Installation of a medium-pressure gas pipeline Utility works, including the installation or diversion of underground utilities within a multi-utility corridor	No Change	
			No Change	
			No Change	
06-79	2E and MU9	Permanent acquisition required for: Construction of a new multi-lane roundabout, Henhurst roundabout, and a new private means of local access Utility works, including the installation or diversion of underground utilities within a multi-utility corridor	No Change	
			No Change	
			No Change	
06-80	2E and MU9	Permanent acquisition required for: Construction of a new multi-lane roundabout, Henhurst roundabout, and a new private means of local access Utility works, including the installation or diversion of underground utilities within a multi-utility corridor	No Change	
			No Change	
			No Change	
06-81	2E, 2V and MU9	Permanent acquisition required for: Construction of a section of the new local roads between Halfpence Lane roundabout and Henhurst Road, including - construction of a section of the new highway local road, one-lane single carriageway, between the new Cobham roundabout and the Henhurst roundabout - construction of a new multi-lane roundabout, Henhurst roundabout, and a new private means of local access Construction of a section of a new public right of way from Thong Lane bridge over the A2 to Henhurst roundabout Utility works, including the installation or diversion of underground utilities within a multi-utility corridor	No Change	
			No Change	
			No Change	
			No Change	

			This Version:	Version 2.0 (December 2022)
			Previous Version:	Version 1.0 (October 2022)
<b>Table 1: Permanent Acquisition of Land - by plot number</b>			Change 1	
Land plans plot ref.	DCO Work No(s).	Purpose for which the land is required:	Cell in this row with change	Cell content in previous version
06-82	2E, 2V, MU14 and MU9	Permanent acquisition required for: Construction of a section of the new local roads between Halfpence Lane roundabout and Henhurst Road, including - construction of a section of the new highway local road, one-lane single carriageway, between the new Cobham roundabout and the Henhurst roundabout - construction of a new multi-lane roundabout, Henhurst roundabout, and two new private means of local access Construction of a section of a new public right of way from Thong Lane bridge over the A2 to Henhurst roundabout Utility works, including the installation or diversion of underground utilities within a multi-utility corridor and the installation of a new electrical substation Utility works, including the installation or diversion of underground utilities within a multi-utility corridor	No Change	
			No Change	
			No Change	
			No Change	
			No Change	
06-83	2E and MU9	Permanent acquisition required for: Construction of a new multi-lane roundabout, Henhurst roundabout, and a new private means of local access Utility works, including the installation or diversion of underground utilities within a multi-utility corridor	No Change	
			No Change	
			No Change	
06-84	2E and MU9	Permanent acquisition required for: Construction of a new multi-lane roundabout, Henhurst roundabout, and a new private means of local access Utility works, including the installation or diversion of underground utilities within a multi-utility corridor	No Change	
			No Change	
			No Change	
06-85	2B, 2I, G1b and MU16	Permanent acquisition required for: Construction of an improved section of the A2 mainline, including construction of a new highway, two-lane single carriageway, between the eastbound carriageway of the improved A2 mainline and the new A2 eastbound link road Construction of new Gravesend East junction link roads, including a new highway, one-lane single carriageway, between the new Gravesend East junction and the northbound carriageway of the new A122 Lower Thames Crossing Installation of a medium-pressure gas pipeline Utility works, including the installation or diversion of underground utilities within a multi-utility corridor	No Change	
			No Change	
			No Change	
			No Change	
			No Change	
06-86	2I and G1b	Permanent acquisition required for: Construction of new Gravesend East junction link roads, including a new highway, one-lane single carriageway, between the new Gravesend East junction and the northbound carriageway of the new A122 Lower Thames Crossing Installation of a medium-pressure gas pipeline	No Change	
			No Change	
			No Change	
06-87	2B, 2G and 2S	Permanent acquisition required for: Construction of an improved section of the A2 mainline, including construction of a new highway, two-lane single carriageway, between the eastbound carriageway of the improved A2 mainline and the new A2 eastbound link road	No Change	
06-87 Cont'd		Construction of the new A122 Lower Thames Crossing link roads, including construction of a new highway road, one-lane single carriageway, between the southbound carriageway of the new A122 Lower Thames Crossing and the westbound carriageway of the improved A2 mainline Improvement of the eastbound and westbound carriageways of the existing A2	No Change	
			No Change	
06-88	2E and MU9	Permanent acquisition required for: Construction of a new multi-lane roundabout, Henhurst roundabout, and a new private means of local access Utility works, including the installation or diversion of underground utilities within a multi-utility corridor	No Change	
06-89	2E and MU9	Permanent acquisition required for: Construction of a new multi-lane roundabout, Henhurst roundabout, and a new private means of local access Utility works, including the installation or diversion of underground utilities within a multi-utility corridor	No Change	
06-90	2B, 2G and 2S	Permanent acquisition required for: Construction of an improved section of the A2 mainline, including construction of a new highway, two-lane single carriageway, between the eastbound carriageway of the improved A2 mainline and the new A2 eastbound link road	No Change	

			This Version:	Version 2.0 (December 2022)
			Previous Version:	Version 1.0 (October 2022)
<b>Table 1: Permanent Acquisition of Land - by plot number</b>			Change 1	
Land plans plot ref.	DCO Work No(s).	Purpose for which the land is required:	Cell in this row with change	Cell content in previous version
		Construction of the new A122 Lower Thames Crossing link roads, including construction of a new highway road, one-lane single carriageway, between the southbound carriageway of the new A122 Lower Thames Crossing and the westbound carriageway of the improved A2 mainline Improvement of the eastbound and westbound carriageways of the existing A2	No Change	
06-92	2W and MU9	Permanent acquisition required for: Construction of the new local road, one-lane single carriageway, between the new link road between southbound carriageway of the new A122 Lower Thames Crossing and the westbound carriageway of the improved A2 mainline and the modified Gravesend East junction south Utility works, including the installation or diversion of underground utilities within a multi-utility corridor	No Change	
06-93	2G	Permanent acquisition required for: Construction of the new A122 Lower Thames Crossing link roads, including construction of a new highway road, one-lane single carriageway, between the southbound carriageway of the new A122 Lower Thames Crossing and the westbound carriageway of the improved A2 mainline	No Change	
06-94	2W	Permanent acquisition required for: Construction of the new local road, one-lane single carriageway, between the new link road between southbound carriageway of the new A122 Lower Thames Crossing and the westbound carriageway of the improved A2 mainline and the modified Gravesend East junction south	No Change	
06-95	2W and MU9	Permanent acquisition required for: Construction of the new local road, one-lane single carriageway, between the new link road between southbound carriageway of the new A122 Lower Thames Crossing and the westbound carriageway of the improved A2 mainline and the modified Gravesend East junction south Utility works, including the installation or diversion of underground utilities within a multi-utility corridor	No Change	
06-97	2B, 2G, 2S and G1b	Permanent acquisition required for: Construction of an improved section of the A2 mainline, including construction of a new highway, two-lane single carriageway, between the eastbound carriageway of the improved A2 mainline and the new A2 eastbound link road Construction of the new A122 Lower Thames Crossing link roads, including construction of a new highway road, one-lane single carriageway, between the southbound carriageway of the new A122 Lower Thames Crossing and the westbound carriageway of the improved A2 mainline Improvement of the eastbound and westbound carriageways of the existing A2 Installation of a medium-pressure gas pipeline	No Change	
06-100	2G	Permanent acquisition required for: Construction of the new A122 Lower Thames Crossing link roads, including construction of a new highway road, one-lane single carriageway, between the southbound carriageway of the new A122 Lower Thames Crossing and the westbound carriageway of the improved A2 mainline	No Change	
06-101	2G	Permanent acquisition required for: Construction of the new A122 Lower Thames Crossing link roads, including construction of a new highway road, one-lane single carriageway, between the southbound carriageway of the new A122 Lower Thames Crossing and the westbound carriageway of the improved A2 mainline	No Change	
06-103	2W	Permanent acquisition required for: Construction of the new local road, one-lane single carriageway, between the new link road between southbound carriageway of the new A122 Lower Thames Crossing and the westbound carriageway of the improved A2 mainline and the modified Gravesend East junction south	No Change	
06-105	2B and G1b	Permanent acquisition required for: Construction of an improved section of the A2 mainline, including construction of a new highway, two-lane single carriageway, between the eastbound carriageway of the improved A2 mainline and the new A2 eastbound link road Installation of a medium-pressure gas pipeline	No Change	
06-106	2B and G1b	Permanent acquisition required for: Construction of an improved section of the A2 mainline, including construction of a new highway, two-lane single carriageway, between the eastbound carriageway of the improved A2 mainline and the new A2 eastbound link road	No Change	
06-106 Cont'd		Installation of a medium-pressure gas pipeline	No Change	

			This Version:	Version 2.0 (December 2022)
			Previous Version:	Version 1.0 (October 2022)
<b>Table 1: Permanent Acquisition of Land - by plot number</b>			Change 1	
Land plans plot ref.	DCO Work No(s).	Purpose for which the land is required:	Cell in this row with change	Cell content in previous version
06-108	2G and 2S	Permanent acquisition required for: Construction of the new A122 Lower Thames Crossing link roads, including construction of a new highway road, one-lane single carriageway, between the southbound carriageway of the new A122 Lower Thames Crossing and the westbound carriageway of the improved A2 mainline Improvement of the eastbound and westbound carriageways of the existing A2	No Change	
06-118	2E, 2G, 2V, 2W and MU9	Permanent acquisition required for: Construction of a section of the new local roads between Halfpence Lane roundabout and Henhurst Road, including - construction of a section of the new highway local road, one-lane single carriageway, between the new Cobham roundabout and the Henhurst roundabout - construction of a new multi-lane roundabout, Henhurst roundabout, and a new private means of local access Construction of the new A122 Lower Thames Crossing link roads, including construction of a new highway road, one-lane single carriageway, between the southbound carriageway of the new A122 Lower Thames Crossing and the westbound carriageway of the improved A2 mainline Construction of a section of a new public right of way from Thong Lane bridge over the A2 to Henhurst roundabout Construction of the new local road, one-lane single carriageway, between the new link road between southbound carriageway of the new A122 Lower Thames Crossing and the westbound carriageway of the improved A2 mainline and the modified Gravesend East junction south Utility works, including the installation or diversion of underground utilities within a multi-utility corridor	No Change	
06-119	2B	Permanent acquisition required for: Construction of an improved section of the A2 mainline, including construction of a new highway, two-lane single carriageway, between the eastbound carriageway of the improved A2 mainline and the new A2 eastbound link road	No Change	
06-120	2B and 2S	Permanent acquisition required for: Construction of an improved section of the A2 mainline, including construction of a new highway, two-lane single carriageway, between the eastbound carriageway of the improved A2 mainline and the new A2 eastbound link road Improvement of the eastbound carriageway of the existing A2	No Change	
06-122	2I, G1b and MU16	Permanent acquisition required for: Construction of new Gravesend East junction link roads, including a new highway, one-lane single carriageway, between the new Gravesend East junction and the northbound carriageway of the new A122 Lower Thames Crossing Installation of a medium-pressure gas pipeline Utility works, including the installation or diversion of underground utilities within a multi-utility corridor	No Change	
06-124	2B and 2I	Permanent acquisition required for: Construction of an improved section of the A2 mainline, including construction of a new highway, two-lane single carriageway, between the eastbound carriageway of the improved A2 mainline and the new A2 eastbound link road Construction of new Gravesend East junction link roads, including a new highway, one-lane single carriageway, between the new Gravesend East junction and the northbound carriageway of the new A122 Lower Thames Crossing	No Change	
06-125	2I, G1b and MU16	Permanent acquisition required for: Construction of new Gravesend East junction link roads, including a new highway, one-lane single carriageway, between the new Gravesend East junction and the northbound carriageway of the new A122 Lower Thames Crossing Installation of a medium-pressure gas pipeline Utility works, including the installation or diversion of underground utilities within a multi-utility corridor	No Change	
06-126	2I and G1b	Permanent acquisition required for: Construction of new Gravesend East junction link roads, including a new highway, one-lane single carriageway, between the new Gravesend East junction and the northbound carriageway of the new A122 Lower Thames Crossing Installation of a medium-pressure gas pipeline	No Change	
		Permanent acquisition required for:	No Change	



			This Version:	Version 2.0 (December 2022)
			Previous Version:	Version 1.0 (October 2022)
<b>Table 1: Permanent Acquisition of Land - by plot number</b>			Change 1	
Land plans plot ref.	DCO Work No(s).	Purpose for which the land is required:	Cell in this row with change	Cell content in previous version
06-127	2I, G1b, MU16 and MU17	Construction of new Gravesend East junction link roads, including a new highway, one-lane single carriageway, between the new Gravesend East junction and the northbound carriageway of the new A122 Lower Thames Crossing Installation of a medium-pressure gas pipeline Utility works, including the installation or diversion of underground utilities within a multi-utility corridor	No Change	
			No Change	
			No Change	
06-128	2I, G1b and MU17	Permanent acquisition required for: Construction of new Gravesend East junction link roads, including a new highway, one-lane single carriageway, between the new Gravesend East junction and the northbound carriageway of the new A122 Lower Thames Crossing Installation of a medium-pressure gas pipeline Utility works, including the installation or diversion of underground utilities within a multi-utility corridor	No Change	
			No Change	
			No Change	
06-129	2Q	Permanent acquisition required for: Construction of a new public right of way from Valley Drive to the existing public right of way footpath NS174	No Change	
			No Change	
06-130	2Q	Permanent acquisition required for: Construction of a new public right of way from Valley Drive to the existing public right of way footpath NS174	No Change	
			No Change	
06-133	2Q, G1b and G2	Permanent acquisition required for: Construction of a new public right of way from Valley Drive to the existing public right of way footpath NS174 and construction of a new public right of way from the new A2/A122 Lower Thames Crossing junction to the new Thong Lane over the A122 Lower Thames Crossing Installation of a medium-pressure gas pipeline Installation of a high-pressure gas pipeline	No Change	
			No Change	
			No Change	
06-140	2B, 2I, 2S and G1b	Permanent acquisition required for: Construction of an improved section of the A2 mainline, including construction of a new highway, two-lane single carriageway, between the eastbound carriageway of the improved A2 mainline and the new A2 eastbound link road Construction of new Gravesend East junction link roads, including a new highway, one-lane single carriageway, between the new Gravesend East junction and the northbound carriageway of the new A122 Lower Thames Crossing Improvement of the eastbound carriageway of the existing A2 Installation of a medium-pressure gas pipeline	No Change	
			No Change	
			No Change	
			No Change	
06-141	2E, 2G, 2V, 2W, MU14, MU9, OH1 and OHT1	Permanent acquisition required for: Construction of a section of the new local roads between Halfpence Lane roundabout and Henhurst Road, including - construction of a new viaduct to carry the new road between the new Cobham roundabout and the Henhurst roundabout over the existing HS1 pond - construction of a section of the new highway local road, one-lane single carriageway, between the new Cobham roundabout and the Henhurst roundabout Construction of the new A122 Lower Thames Crossing link roads, including construction of a new highway road, one-lane single carriageway, between the southbound carriageway of the new A122 Lower Thames Crossing and the westbound carriageway of the improved A2 mainline Construction of a section of a new public right of way from Thong Lane bridge over the A2 to Henhurst roundabout Construction of the new local road, one-lane single carriageway, between the new link road between southbound carriageway of the new A122 Lower Thames Crossing and the westbound carriageway of the improved A2 mainline and the modified Gravesend East junction south Utility works, including the installation or diversion of underground utilities within a multi-utility corridor Overhead lines diversion works, including the removal of existing overhead lines and pylons, construction of new overhead lines and pylons and works to existing overhead lines and pylons	No Change	
			No Change	
			No Change	
			No Change	
			No Change	
			No Change	

			This Version:	Version 2.0 (December 2022)
			Previous Version:	Version 1.0 (October 2022)
Table 1: Permanent Acquisition of Land - by plot number			Change 1	
Land plans plot ref.	DCO Work No(s).	Purpose for which the land is required:	Cell in this row with change	Cell content in previous version
06-142	2B, 2I and G1b	Permanent acquisition required for: Construction of an improved section of the A2 mainline, including construction of a new highway, two-lane single carriageway, between the eastbound carriageway of the improved A2 mainline and the new A2 eastbound link road  Construction of new Gravesend East junction link roads, including a new highway, one-lane single carriageway, between the new Gravesend East junction and the northbound carriageway of the new A122 Lower Thames Crossing  Installation of a medium-pressure gas pipeline	No Change	
			No Change	
			No Change	
			No Change	
06-143	2I, G1b, G2 and MU17	Permanent acquisition required for: Construction of new Gravesend East junction link roads, including a new highway, one-lane single carriageway, between the new Gravesend East junction and the northbound carriageway of the new A122 Lower Thames Crossing  Installation of a medium-pressure gas pipeline  Installation of a high-pressure gas pipeline  Utility works, including the installation or diversion of underground utilities within a multi-utility corridor	No Change	
			No Change	
			No Change	
			No Change	
06-145	2G, 2S, MU9, OH1 and OHT1	Permanent acquisition required for: Construction of the new A122 Lower Thames Crossing link roads, including construction of a new highway road, one-lane single carriageway, between the southbound carriageway of the new A122 Lower Thames Crossing and the westbound carriageway of the improved A2 mainline  Improvement of the westbound carriageway of the existing A2  Utility works, including the installation or diversion of underground utilities within a multi-utility corridor  Overhead lines diversion works, including the removal of existing overhead lines and pylons, construction of new overhead lines and pylons and works to existing overhead lines and pylons	No Change	
			No Change	
			No Change	
			No Change	
06-146	2Q, E9 and ULH14	Permanent acquisition required for: Construction of a new public right of way from the new A2/A122 Lower Thames Crossing junction to the new Thong Lane over the A122 Lower Thames Crossing  Implementation of environmental mitigation works to create a site for ancient woodland planting  The establishment of a temporary utilities logistic hub for facilitating utility works	No Change	
			No Change	
			No Change	
			No Change	
06-147	2G, 2S, OH1 and OHT1	Permanent acquisition required for: Construction of the new A122 Lower Thames Crossing link roads, including - construction of a new highway road, one-lane single carriageway, between the southbound carriageway of the new A122 Lower Thames Crossing and the westbound carriageway of the improved A2 mainline - construction of a new viaduct to carry the new link road over the new link road between the new A2 westbound link road and the westbound carriageway of the improved A2 mainline, the new link road between the westbound carriageway of the improved A2 mainline, the new link road between the eastbound carriageway of the improved A2 mainline, the new link road between the eastbound carriageway of the improved A2 mainline and the new A2 eastbound link road, the new link road between the westbound carriageway of the improved A2 mainline and the northbound carriageway of the new A122 Lower Thames Crossing, the new link road between the existing Valley Drive roundabout and the northbound carriageway of the new A122 Lower Thames Crossing and the new link road between the southbound carriageway of the new A122 Lower Thames Crossing and the eastbound carriageway of the improved A2 mainline  Improvement of the eastbound and westbound carriageways of the existing A2  Overhead lines diversion works, including the removal of existing overhead lines and pylons, construction of new overhead lines and pylons and works to existing overhead lines and pylons	No Change	
			No Change	
			No Change	
			No Change	
06-148	2S	Permanent acquisition required for: Improvement of the eastbound carriageway of the existing A2	No Change	
06-149	2S	Permanent acquisition required for: Improvement of the eastbound and westbound carriageways of the existing A2	No Change	
06-150	2B and 2S	Permanent acquisition required for: Construction of an improved section of the A2 mainline, including construction of a new highway, two-lane single carriageway, between the eastbound carriageway of the improved A2 mainline and the new A2 eastbound link road	No Change	
			No Change	

			This Version:	Version 2.0 (December 2022)
			Previous Version:	Version 1.0 (October 2022)
<b>Table 1: Permanent Acquisition of Land - by plot number</b>			Change 1	
Land plans plot ref.	DCO Work No(s).	Purpose for which the land is required:	Cell in this row with change	Cell content in previous version
		Improvement of the eastbound and westbound carriageways of the existing A2	No Change	
06-154	2D, 2S, OH1 and OHT1	Permanent acquisition required for: Construction of the new A2 link roads, including construction of a new highway, two-lane single carriageway, between the new westbound A2 link road and the westbound carriageway of the improved A2 mainline Improvement of the eastbound and westbound carriageways of the existing A2 Overhead lines diversion works, including the removal of existing overhead lines and pylons, construction of new overhead lines and pylons and works to existing overhead lines and pylons	No Change	
06-155	2B, 2D, 2H, 2S, OH1 and OHT1	Permanent acquisition required for: Construction of an improved section of the A2 mainline, including construction of a new highway, two-lane single carriageway, between the eastbound carriageway of the improved A2 mainline and the new A2 eastbound link road	No Change	
06-155 Cont'd		Construction of the new A2 link roads, including construction of a new highway, two-lane single carriageway, between the new westbound A2 link road and the westbound carriageway of the improved A2 mainline Construction of the new A122 Lower Thames Crossing link roads, including a new highway, single carriageway, between the eastbound carriageway of the improved A2 mainline and the northbound carriageway of the new A122 Lower Thames Crossing Improvement of the eastbound and westbound carriageways of the existing A2 Overhead lines diversion works, including the removal of existing overhead lines and pylons, construction of new overhead lines and pylons and works to existing overhead lines and pylons	No Change	
06-156	2B, 2G, 2H, 2S, OH1 and OHT1	Permanent acquisition required for: Construction of an improved section of the A2 mainline, including construction of a new highway, two-lane single carriageway, between the eastbound carriageway of the improved A2 mainline and the new A2 eastbound link road Construction of the new A122 Lower Thames Crossing link roads, including - construction of a new highway road, one-lane single carriageway, between the southbound carriageway of the new A122 Lower Thames Crossing and the westbound carriageway of the improved A2 mainline - construction of a new viaduct to carry the new link road over the new link road between the new A2 westbound link road and the westbound carriageway of the improved A2 mainline, the new link road between the westbound carriageway of the improved A2 mainline, the new link road between the eastbound carriageway of the improved A2 mainline, the new link road between the eastbound carriageway of the improved A2 mainline and the northbound carriageway of the new A122 Lower Thames Crossing, the new link road between the existing Valley Drive roundabout and the northbound carriageway of the new A122 Lower Thames Crossing and the new link road between the southbound carriageway of the new A122 Lower Thames Crossing and the eastbound carriageway of the improved A2 mainline Construction of the new A122 Lower Thames Crossing link roads, including a new highway, single carriageway, between the eastbound carriageway of the improved A2 mainline and the northbound carriageway of the new A122 Lower Thames Crossing Improvement of the eastbound and westbound carriageways of the existing A2 Overhead lines diversion works, including the removal of existing overhead lines and pylons, construction of new overhead lines and pylons and works to existing overhead lines and pylons	No Change	
06-157	2B, 2H, 2I, 2S, G1b, G3, MU17, OH1 and OHT1	Permanent acquisition required for: Construction of an improved section of the A2 mainline, including construction of a new highway, two-lane single carriageway, between the eastbound carriageway of the improved A2 mainline and the new A2 eastbound link road Construction of the new A122 Lower Thames Crossing link roads, including a new highway, single carriageway, between the eastbound carriageway of the improved A2 mainline and the northbound carriageway of the new A122 Lower Thames Crossing	No Change	
06-157 Cont'd		Construction of new Gravesend East junction link roads, including - construction of a new highway, one-lane single carriageway, between the new Gravesend East junction and the northbound carriageway of the new A122 Lower Thames Crossing - construction of a new highway, one-lane single carriageway, between the new Gravesend East junction and the eastbound carriageway of the improved A2 mainline Improvement of the eastbound carriageway of the existing A2 Installation of a medium-pressure gas pipeline Installation of a high-pressure gas pipeline	No Change	

			This Version:	Version 2.0 (December 2022)
			Previous Version:	Version 1.0 (October 2022)
<b>Table 1: Permanent Acquisition of Land - by plot number</b>			Change 1	
Land plans plot ref.	DCO Work No(s).	Purpose for which the land is required:	Cell in this row with change	Cell content in previous version
		Utility works, including the installation or diversion of underground utilities within a multi-utility corridor	No Change	
		Overhead lines diversion works, including the removal of existing overhead lines and pylons, construction of new overhead lines and pylons and works to existing overhead lines and pylons	No Change	
06-159	2Q and G2	Permanent acquisition required for: Construction of a new public right of way from Valley Drive to the existing public right of way footpath NS174 Installation of a high-pressure gas pipeline	No Change	
06-160	2G and OHT1	Permanent acquisition required for: Construction of the new A122 Lower Thames Crossing link roads, including - construction of a new highway road, one-lane single carriageway, between the southbound carriageway of the new A122 Lower Thames Crossing and the westbound carriageway of the improved A2 mainline - construction of a new viaduct to carry the new link road over the new link road between the new A2 westbound link road and the westbound carriageway of the improved A2 mainline, the new link road between the westbound carriageway of the improved A2 mainline, the new link road between the eastbound carriageway of the improved A2 mainline, the new link road between the eastbound carriageway of the improved A2 mainline and the northbound carriageway of the new A122 Lower Thames Crossing, the new link road between the existing Valley Drive roundabout and the northbound carriageway of the new A122 Lower Thames Crossing and the new link road between the southbound carriageway of the new A122 Lower Thames Crossing and the eastbound carriageway of the improved A2 mainline Overhead lines diversion works, including the removal of existing overhead lines and pylons, construction of new overhead lines and pylons and works to existing overhead lines and pylons	No Change	
06-161	2G and OHT1	Permanent acquisition required for: Construction of the new A122 Lower Thames Crossing link roads, including - construction of a new highway road, one-lane single carriageway, between the southbound carriageway of the new A122 Lower Thames Crossing and the westbound carriageway of the improved A2 mainline - construction of a new viaduct to carry the new link road over the new link road between the new A2 westbound link road and the westbound carriageway of the improved A2 mainline, the new link road between the westbound carriageway of the improved A2 mainline, the new link road between the eastbound carriageway of the improved A2 mainline and the new A2 eastbound link road, the new link road between the westbound carriageway of the improved A2 mainline and the northbound carriageway of the new A122 Lower Thames Crossing, the new link road between the existing Valley Drive roundabout and the northbound carriageway of the new A122 Lower Thames Crossing and the new link road between the southbound carriageway of the new A122 Lower Thames Crossing and the eastbound carriageway of the improved A2 mainline Overhead lines diversion works, including the removal of existing overhead lines and pylons, construction of new overhead lines and pylons and works to existing overhead lines and pylons	No Change	
06-162	2D, 2G, 2S and OHT1	Permanent acquisition required for: Construction of the new A2 link roads, including construction of a new highway, two-lane single carriageway, between the new westbound A2 link road and the westbound carriageway of the improved A2 mainline Construction of the new A122 Lower Thames Crossing link roads, including - construction of a new highway road, one-lane single carriageway, between the southbound carriageway of the new A122 Lower Thames Crossing and the westbound carriageway of the improved A2 mainline - construction of a new viaduct to carry the new link road over the new link road between the new A2 westbound link road and the westbound carriageway of the improved A2 mainline, the new link road between the westbound carriageway of the improved A2 mainline, the new link road between the eastbound carriageway of the improved A2 mainline and the new A2 eastbound link road, the new link road between the westbound carriageway of the improved A2 mainline and the northbound carriageway of the new A122 Lower Thames Crossing, the new link road between the existing Valley Drive roundabout and the northbound carriageway of the new A122 Lower Thames Crossing and the new link road between the southbound carriageway of the new A122 Lower Thames Crossing and the eastbound carriageway of the improved A2 mainline Improvement of the eastbound and westbound carriageways of the existing A2 Overhead lines diversion works, including the removal of existing overhead lines and pylons, construction of new overhead lines and pylons and works to existing overhead lines and pylons	No Change	
06-163	2I, G3 and OHT1	Permanent acquisition required for: Construction of new Gravesend East junction link roads, including - construction of a new highway, one-lane single carriageway, between the new Gravesend East junction and the northbound carriageway of the new A122 Lower Thames Crossing - construction of a new highway, one-lane single carriageway, between the new Gravesend East junction and the eastbound carriageway of the improved A2 mainline	No Change	

			This Version:	Version 2.0 (December 2022)
			Previous Version:	Version 1.0 (October 2022)
<b>Table 1: Permanent Acquisition of Land - by plot number</b>			Change 1	
Land plans plot ref.	DCO Work No(s).	Purpose for which the land is required:	Cell in this row with change	Cell content in previous version
		Installation of a high-pressure gas pipeline	No Change	
06-163 Cont'd		Overhead lines diversion works, including the removal of existing overhead lines and pylons, construction of new overhead lines and pylons and works to existing overhead lines and pylons	No Change	
06-164	2D, 2G, 2S and OHT1	Permanent acquisition required for:	No Change	
		Construction of the new A2 link roads, including construction of a new highway, two-lane single carriageway, between the new westbound A2 link road and the westbound carriageway of the improved A2 mainline	No Change	
		Construction of the new A122 Lower Thames Crossing link roads, including	No Change	
		- construction of a new highway road, one-lane single carriageway, between the southbound carriageway of the new A122 Lower Thames Crossing and the westbound carriageway of the improved A2 mainline	No Change	
		- construction of a new viaduct to carry the new link road over the new link road between the new A2 westbound link road and the westbound carriageway of the improved A2 mainline, the new link road between the westbound carriageway of the improved A2 mainline, the new link road between the eastbound carriageway of the improved A2 mainline, the new link road between the eastbound carriageway of the improved A2 mainline and the new A2 eastbound link road, the new link road between the westbound carriageway of the improved A2 mainline and the northbound carriageway of the new A122 Lower Thames Crossing, the new link road between the existing Valley Drive roundabout and the northbound carriageway of the new A122 Lower Thames Crossing and the new link road between the southbound carriageway of the new A122 Lower Thames Crossing and the eastbound carriageway of the improved A2 mainline	No Change	
		Improvement of the westbound carriageway of the existing A2	No Change	
		Overhead lines diversion works, including the removal of existing overhead lines and pylons, construction of new overhead lines and pylons and works to existing overhead lines and pylons	No Change	
06-165	2E, 2V and MU9	Permanent acquisition required for:	No Change	
		Construction of a section of the new local roads between Halfpence Lane roundabout and Henhurst Road, including	No Change	
		- construction of a new viaduct to carry the new road between the new Cobham roundabout and the Henhurst roundabout over the existing HS1 pond	No Change	
		- construction of a section of the new highway local road, one-lane single carriageway, between the new Cobham roundabout and the Henhurst roundabout	No Change	
		Construction of a section of a new public right of way from Thong Lane bridge over the A2 to Henhurst roundabout	No Change	
		Utility works, including the installation or diversion of underground utilities within a multi-utility corridor	No Change	
06-166	2D, 2G, 2S and OHT1	Permanent acquisition required for:	No Change	
		Construction of the new A2 link roads, including construction of a new highway, two-lane single carriageway, between the new westbound A2 link road and the westbound carriageway of the improved A2 mainline	No Change	
06-166 Cont'd		Construction of the new A122 Lower Thames Crossing link roads, including	No Change	
		- construction of a new highway road, one-lane single carriageway, between the southbound carriageway of the new A122 Lower Thames Crossing and the westbound carriageway of the improved A2 mainline	No Change	
		- construction of a new viaduct to carry the new link road over the new link road between the new A2 westbound link road and the westbound carriageway of the improved A2 mainline, the new link road between the westbound carriageway of the improved A2 mainline, the new link road between the eastbound carriageway of the improved A2 mainline and the new A2 eastbound link road, the new link road between the westbound carriageway of the improved A2 mainline and the northbound carriageway of the new A122 Lower Thames Crossing, the new link road between the existing Valley Drive roundabout and the northbound carriageway of the new A122 Lower Thames Crossing and the new link road between the southbound carriageway of the new A122 Lower Thames Crossing and the eastbound carriageway of the improved A2 mainline	No Change	
		Improvement of the eastbound and westbound carriageways of the existing A2	No Change	
		Overhead lines diversion works, including the removal of existing overhead lines and pylons, construction of new overhead lines and pylons and works to existing overhead lines and pylons	No Change	
06-167	2R, G1b, G3, MU17, OH1, OHT1 and OSC2	Permanent acquisition required for:	No Change	
		Construction of a new public right of way between the existing footpath NS174 and the new public right of way	No Change	
		Installation of a medium-pressure gas pipeline	No Change	
		Installation of a high-pressure gas pipeline	No Change	
		Utility works, including the installation or diversion of underground utilities within a multi-utility corridor	No Change	
		Overhead lines diversion works, including the removal of existing overhead lines and pylons, construction of new overhead lines and pylons and works to existing overhead lines and pylons	No Change	

			This Version:	Version 2.0 (December 2022)
			Previous Version:	Version 1.0 (October 2022)
<b>Table 1: Permanent Acquisition of Land - by plot number</b>			Change 1	
Land plans plot ref.	DCO Work No(s).	Purpose for which the land is required:	Cell in this row with change	Cell content in previous version
		Implementation of new open space at Claylane Wood	No Change	
06-168	2A, 2G, 2H, 2I, 2K, 2N, 2R, G1b, G3 and OHT1	Permanent acquisition required for: Construction of the new A122 Lower Thames Crossing link roads, including - construction of a new highway, three-lane single carriageway, between the westbound carriageway of the improved A2 mainline and the northbound carriageway of the new A122 Lower Thames Crossing - construction of a new highway, two-lane single carriageway, between the eastbound carriageway of the improved A2 mainline and the southbound carriageway of the new A122 Lower Thames Crossing	No Change	
06-168 Cont'd		Construction of the new A122 Lower Thames Crossing link roads, including - construction of a new highway road, one-lane single carriageway, between the southbound carriageway of the new A122 Lower Thames Crossing and the westbound carriageway of the improved A2 mainline - construction of a new viaduct to carry the new link road over the new link road between the new A2 westbound link road and the westbound carriageway of the improved A2 mainline, the new link road between the westbound carriageway of the improved A2 mainline, the new link road between the eastbound carriageway of the improved A2 mainline, the new link road between the eastbound carriageway of the improved A2 mainline and the northbound carriageway of the new A122 Lower Thames Crossing, the new link road between the existing Valley Drive roundabout and the northbound carriageway of the new A122 Lower Thames Crossing and the new link road between the southbound carriageway of the new A122 Lower Thames Crossing and the eastbound carriageway of the improved A2 mainline Construction of the new A122 Lower Thames Crossing link roads, including a new highway, single carriageway, between the eastbound carriageway of the improved A2 mainline and the northbound carriageway of the new A122 Lower Thames Crossing Construction of new Gravesend East junction link roads, including - construction of a new highway, one-lane single carriageway, between the new Gravesend East junction and the northbound carriageway of the new A122 Lower Thames Crossing - construction of a new highway, one-lane single carriageway, between the new Gravesend East junction and the eastbound carriageway of the improved A2 mainline - construction of a new viaduct to carry the new link road between the existing Valley Drive roundabout and the new A122 Lower Thames Crossing southbound link road over the link road between the westbound carriageway of the improved A2 mainline and the northbound carriageway of the new A122 Lower Thames Crossing, the link road between the southbound carriageway of the new A122 Lower Thames Crossing and the eastbound carriageway of the improved A2 mainline and the link road between the eastbound carriageway of the improved A2 mainline and the northbound carriageway of the new A122 Lower Thames Crossing and under the new bridge carrying the new link road between the new A122 Lower Thames Crossing and the westbound carriageway of the improved A2 mainline Construction of a new drainage infiltration basin with associated drainage facilities, and a private means of access from the new link road between the eastbound carriageway of the improved A2 mainline and the new A2 eastbound link road Construction of a new drainage infiltration basin with associated drainage facilities, and a private means of access from the new link road between the new Gravesend East junction and the northbound carriageway of the new A122 Lower Thames Crossing Construction of a new public right of way between the existing footpath NS174 and the new public right of way Installation of a medium-pressure gas pipeline Installation of a high-pressure gas pipeline Overhead lines diversion works, including the removal of existing overhead lines and pylons, construction of new overhead lines and pylons and works to existing overhead lines and pylons	No Change	
06-169	2U, MU13 and MU9	Permanent acquisition required for: Construction of a new one-lane roundabout, Cobham roundabout Utility works, including the installation or diversion of underground utilities within a multi-utility corridor and the provision of two new substations Utility works, including the installation or diversion of underground utilities within a multi-utility corridor	No Change	
06-170	2E, 2V and MU9	Permanent acquisition required for: Construction of a section of the new local roads between Halfpence Lane roundabout and Henhurst Road, including - construction of a new viaduct to carry the new road between the new Cobham roundabout and the Henhurst roundabout over the existing HS1 pond - construction of a section of the new highway local road, one-lane single carriageway, between the new Cobham roundabout and the Henhurst roundabout Construction of a section of a new public right of way from Thong Lane bridge over the A2 to Henhurst roundabout Utility works, including the installation or diversion of underground utilities within a multi-utility corridor	No Change	
06-171	E5	Permanent acquisition required for: Implementation of environmental mitigation works to create a site for protected species	No Change	

			This Version:	Version 2.0 (December 2022)
			Previous Version:	Version 1.0 (October 2022)
Table 1: Permanent Acquisition of Land - by plot number			Change 1	
Land plans plot ref.	DCO Work No(s).	Purpose for which the land is required:	Cell in this row with change	Cell content in previous version
06-172	2E, 2V and MU9	Permanent acquisition required for: Construction of a section of the new local roads between Halfpence Lane roundabout and Henhurst Road, including - construction of a new viaduct to carry the new road between the new Cobham roundabout and the Henhurst roundabout over the existing HS1 pond - construction of a section of the new highway local road, one-lane single carriageway, between the new Cobham roundabout and the Henhurst roundabout Construction of a section of a new public right of way from Thong Lane bridge over the A2 to Henhurst roundabout Utility works, including the installation or diversion of underground utilities within a multi-utility corridor	No Change	
			No Change	
			No Change	
			No Change	
06-173	2U, 2V, MU13 and MU9	Permanent acquisition required for: Construction of a new one-lane roundabout, Cobham roundabout Construction of a section of a new public right of way from Thong Lane bridge over the A2 to Henhurst roundabout Utility works, including the installation or diversion of underground utilities within a multi-utility corridor and the provision of two new substations Utility works, including the installation or diversion of underground utilities within a multi-utility corridor	No Change	
			No Change	
			No Change	
			No Change	
06-174	2E, 2J, 2U, 2V, MU13 and MU9	Permanent acquisition required for: Construction of a section of the new local roads between Halfpence Lane roundabout and Henhurst Road, including - construction of a new viaduct to carry the new road between the new Cobham roundabout and the Henhurst roundabout over the existing HS1 pond - construction of a section of the new highway local road, one-lane single carriageway, between the new Cobham roundabout and the Henhurst roundabout Improvement works to an existing drainage infiltration basin with associated drainage facilities Construction of a new one-lane roundabout, Cobham roundabout and construction of a section of the new highway local road, one-lane single carriageway, between the Thong Lane bridge over the A2 and the new Cobham roundabout Construction of a section of a new public right of way from Thong Lane bridge over the A2 to Henhurst roundabout	No Change	
			No Change	
			No Change	
			No Change	
06-174 Cont'd		Utility works, including the installation or diversion of underground utilities within a multi-utility corridor	No Change	
06-175	2D, 2E, 2J, 2T, 2U, 2V, MU13 and MU9	Permanent acquisition required for: Construction of the new A2 link roads, including construction of a new highway, one-lane single carriageway, between the westbound carriageway of the new A2 link road and the new Cobham roundabout Construction of a section of the new local roads between Halfpence Lane roundabout and Henhurst Road, including - construction of a new viaduct to carry the new road between the new Cobham roundabout and the Henhurst roundabout over the existing HS1 pond - construction of a section of the new highway local road, one-lane single carriageway, between the new Cobham roundabout and the Henhurst roundabout Improvement works to an existing drainage infiltration basin with associated drainage facilities Construction of a new local highway, one-lane single carriageway, between the westbound carriageway of the improved A2 mainline and the new Cobham roundabout Construction of a new one-lane roundabout, Cobham roundabout and construction of a section of the new highway local road, one-lane single carriageway, between the Thong Lane bridge over the A2 and the new Cobham roundabout Construction of a section of a new public right of way from Thong Lane bridge over the A2 to Henhurst roundabout Utility works, including the installation or diversion of underground utilities within a multi-utility corridor and the provision of two new substations Utility works, including the installation or diversion of underground utilities within a multi-utility corridor	No Change	
			No Change	
			No Change	
			No Change	
			No Change	
			No Change	
			No Change	
			No Change	
06-176	2E, 2T, 2U, 2V and MU9	Permanent acquisition required for: Construction of a section of the new local roads between Halfpence Lane roundabout and Henhurst Road, including - construction of a new viaduct to carry the new road between the new Cobham roundabout and the Henhurst roundabout over the existing HS1 pond - construction of a section of the new highway local road, one-lane single carriageway, between the new Cobham roundabout and the Henhurst roundabout Construction of a new local highway, one-lane single carriageway, between the westbound carriageway of the improved A2 mainline and the new Cobham roundabout Construction of a new one-lane roundabout, Cobham roundabout Construction of a section of a new public right of way from Thong Lane bridge over the A2 to Henhurst roundabout	No Change	
			No Change	
			No Change	
			No Change	
			No Change	



			This Version:	Version 2.0 (December 2022)
			Previous Version:	Version 1.0 (October 2022)
<b>Table 1: Permanent Acquisition of Land - by plot number</b>			Change 1	
Land plans plot ref.	DCO Work No(s).	Purpose for which the land is required:	Cell in this row with change	Cell content in previous version
		Utility works, including the installation or diversion of underground utilities within a multi-utility corridor	No Change	
06-177	2D and 2S	Permanent acquisition required for: Construction of the new A2 link roads, including construction of a new highway, two-lane single carriageway, between the new westbound A2 link road and the westbound carriageway of the improved A2 mainline Improvement of the westbound carriageway of the existing A2	No Change	
06-178	2D, 2J, 2U, 2V, MU13 and MU9	Permanent acquisition required for: Construction of the new A2 link roads, including - construction of a new highway, two-lane single carriageway, between the new westbound A2 link road and the westbound carriageway of the improved A2 mainline - construction of a new highway, one-lane single carriageway, between the westbound carriageway of the new A2 link road and the new Cobham roundabout Improvement works to an existing drainage infiltration basin with associated drainage facilities, and construction of a private means of access from the new link road between the existing Halfpence Lane roundabout and the new Cobham roundabout Construction of a new one-lane roundabout, Cobham roundabout and construction of a section of the new highway local road, one-lane single carriageway, between the Thong Lane bridge over the A2 and the new Cobham roundabout Construction of a section of a new public right of way from Thong Lane bridge over the A2 to Henhurst roundabout Utility works, including the installation or diversion of underground utilities within a multi-utility corridor and the provision of two new substations Utility works, including the installation or diversion of underground utilities within a multi-utility corridor	No Change	
06-179	2G and 2S	Permanent acquisition required for: Construction of the new A122 Lower Thames Crossing link roads, including - construction of a new highway road, one-lane single carriageway, between the southbound carriageway of the new A122 Lower Thames Crossing and the westbound carriageway of the improved A2 mainline - construction of a new viaduct to carry the new link road over the new link road between the new A2 westbound link road and the westbound carriageway of the improved A2 mainline, the new link road between the westbound carriageway of the improved A2 mainline, the new link road between the eastbound carriageway of the improved A2 mainline, the new link road between the eastbound carriageway of the improved A2 mainline and the northbound carriageway of the new A122 Lower Thames Crossing, the new link road between the existing Valley Drive roundabout and the northbound carriageway of the new A122 Lower Thames Crossing and the new link road between the southbound carriageway of the new A122 Lower Thames Crossing and the eastbound carriageway of the improved A2 mainline Improvement of the eastbound carriageway of the existing A2	No Change	
06-180	2B, 2G and 2S	Permanent acquisition required for: Construction of an improved section of the A2 mainline, including construction of a new highway, two-lane single carriageway, between the eastbound carriageway of the improved A2 mainline and the new A2 eastbound link road	No Change	
06-180 Cont'd		Construction of the new A122 Lower Thames Crossing link roads, including - construction of a new highway road, one-lane single carriageway, between the southbound carriageway of the new A122 Lower Thames Crossing and the westbound carriageway of the improved A2 mainline - construction of a new viaduct to carry the new link road over the new link road between the new A2 westbound link road and the westbound carriageway of the improved A2 mainline, the new link road between the westbound carriageway of the improved A2 mainline, the new link road between the eastbound carriageway of the improved A2 mainline and the new A2 eastbound link road, the new link road between the westbound carriageway of the improved A2 mainline and the northbound carriageway of the new A122 Lower Thames Crossing, the new link road between the existing Valley Drive roundabout and the northbound carriageway of the new A122 Lower Thames Crossing and the new link road between the southbound carriageway of the new A122 Lower Thames Crossing and the eastbound carriageway of the improved A2 mainline Improvement of the eastbound and westbound carriageways of the existing A2	No Change	
06-181	2S	Permanent acquisition required for: Improvement of the westbound carriageway of the existing A2	No Change	
06-183	2T	Permanent acquisition required for: Construction of a new local highway, one-lane single carriageway, between the westbound carriageway of the improved A2 mainline and the new Cobham roundabout	No Change	
		Permanent acquisition required for:	No Change	



			This Version:	Version 2.0 (December 2022)
			Previous Version:	Version 1.0 (October 2022)
<b>Table 1: Permanent Acquisition of Land - by plot number</b>			Change 1	
Land plans plot ref.	DCO Work No(s).	Purpose for which the land is required:	Cell in this row with change	Cell content in previous version
06-184	2D and 2S	Construction of the new A2 link roads, including construction of a new highway, two-lane single carriageway, between the new westbound A2 link road and the westbound carriageway of the improved A2 mainline Improvement of the westbound carriageway of the existing A2	No Change	
06-185	2T	Permanent acquisition required for: Construction of a new local highway, one-lane single carriageway, between the westbound carriageway of the improved A2 mainline and the new Cobham roundabout	No Change	
06-186	2D	Permanent acquisition required for: Construction of the new A2 link roads, including - construction of a new highway, two-lane single carriageway, between the new westbound A2 link road and the westbound carriageway of the improved A2 mainline - construction of a new bridge to carry the new link road between the westbound carriageway of the new A2 link road and the westbound carriageway of the improved A2 mainline under the new link road between the westbound carriageway of the improved A2 mainline and the new Cobham roundabout	No Change	
06-189	2D and 2T	Permanent acquisition required for: Construction of the new A2 link roads, including - construction of a new highway, two-lane single carriageway, between the new westbound A2 link road and the westbound carriageway of the improved A2 mainline - construction of a new highway, one-lane single carriageway, between the westbound carriageway of the new A2 link road and the new Cobham roundabout	No Change	
06-189 Cont'd		Construction of a new local highway, one-lane single carriageway, between the westbound carriageway of the improved A2 mainline and the new Cobham roundabout	No Change	
06-190	1G, 2A, 2D and 2T	Permanent acquisition required for: Construction of the new A122 Lower Thames Crossing link road, including a new highway, one lane single carriageway, between the new A2 westbound link road and the new link road between the westbound carriageway of the improved A2 mainline and the northbound carriageway of the new A122 Lower Thames Crossing Construction of the new A122 Lower Thames Crossing link roads, including construction of a new highway, three-lane single carriageway, between the westbound carriageway of the improved A2 mainline and the northbound carriageway of the new A122 Lower Thames Crossing Construction of the new A2 link roads, including construction of a new highway, two-lane single carriageway, between the new westbound A2 link road and the westbound carriageway of the improved A2 mainline Construction of a new local highway, one-lane single carriageway, between the westbound carriageway of the improved A2 mainline and the new Cobham roundabout	No Change	
06-191	2G and 2K	Permanent acquisition required for: Construction of the new A122 Lower Thames Crossing link roads, including - construction of a new highway road, one-lane single carriageway, between the southbound carriageway of the new A122 Lower Thames Crossing and the westbound carriageway of the improved A2 mainline - construction of a new viaduct to carry the new link road over the new link road between the new A2 westbound link road and the westbound carriageway of the improved A2 mainline, the new link road between the westbound carriageway of the improved A2 mainline, the new link road between the eastbound carriageway of the improved A2 mainline and the new A2 eastbound link road, the new link road between the westbound carriageway of the improved A2 mainline and the northbound carriageway of the new A122 Lower Thames Crossing, the new link road between the existing Valley Drive roundabout and the northbound carriageway of the new A122 Lower Thames Crossing and the new link road between the southbound carriageway of the new A122 Lower Thames Crossing and the eastbound carriageway of the improved A2 mainline Construction of a new drainage infiltration basin with associated drainage facilities	No Change	
06-192	1G, 2A, 2D, 2S and 2T	Permanent acquisition required for: Construction of the new A122 Lower Thames Crossing link road, including a new highway, one lane single carriageway, between the new A2 westbound link road and the new link road between the westbound carriageway of the improved A2 mainline and the northbound carriageway of the new A122 Lower Thames Crossing Construction of the new A122 Lower Thames Crossing link roads, including - construction of a new highway, three-lane single carriageway, between the westbound carriageway of the improved A2 mainline and the northbound carriageway of the new A122 Lower Thames Crossing - construction of a new underbridge to carry the new link road between the northbound carriageway of the improved A2 and the westbound carriageway of the new A122 Lower Thames Crossing under the eastbound and westbound carriageways of the improved A2 mainline and the new link road between the westbound carriageway of the improved A2 and the new Cobham roundabout	No Change	

			This Version:	Version 2.0 (December 2022)
			Previous Version:	Version 1.0 (October 2022)
<b>Table 1: Permanent Acquisition of Land - by plot number</b>			Change 1	
Land plans plot ref.	DCO Work No(s).	Purpose for which the land is required:	Cell in this row with change	Cell content in previous version
06-192 Cont'd		Construction of the new A2 link roads, including - construction of a new highway, two-lane single carriageway, between the new westbound A2 link road and the westbound carriageway of the improved A2 mainline - construction of a new bridge to carry the new link road between the westbound carriageway of the new A2 link road and the westbound carriageway of the improved A2 mainline under the new link road between the westbound carriageway of the improved A2 mainline and the new Cobham roundabout  Improvement of the westbound carriageway of the existing A2  Construction of a new local highway, one-lane single carriageway, between the westbound carriageway of the improved A2 mainline and the new Cobham roundabout	No Change	
06-193	1G, 2A, 2D, 2J, 2U and MU9	Permanent acquisition required for: Construction of the new A122 Lower Thames Crossing link road, including a new highway, one lane single carriageway, between the new A2 westbound link road and the new link road between the westbound carriageway of the improved A2 mainline and the northbound carriageway of the new A122 Lower Thames Crossing Construction of the new A122 Lower Thames Crossing link roads, including construction of a new highway, three-lane single carriageway, between the westbound carriageway of the improved A2 mainline and the northbound carriageway of the new A122 Lower Thames Crossing Construction of the new A2 link roads, including - construction of a new highway, two-lane single carriageway, between the new westbound A2 link road and the westbound carriageway of the improved A2 mainline - construction of a new highway, one-lane single carriageway, between the westbound carriageway of the new A2 link road and the new Cobham roundabout Improvement works to an existing drainage infiltration basin with associated drainage facilities Construction of a section of the new highway local road, one-lane single carriageway, between the Thong Lane bridge over the A2 and the new Cobham roundabout Utility works, including the installation or diversion of underground utilities within a multi-utility corridor	No Change	
06-194	2D, 2J and MU9	Permanent acquisition required for: Construction of the new A2 link roads, including construction of a new highway, one-lane single carriageway, between the westbound carriageway of the new A2 link road and the new Cobham roundabout Improvement works to an existing drainage infiltration basin with associated drainage facilities Utility works, including the installation or diversion of underground utilities within a multi-utility corridor	No Change	
06-195	1G, 2A, 2D, 2S and 2T	Permanent acquisition required for: Construction of the new A122 Lower Thames Crossing link road, including a new highway, one lane single carriageway, between the new A2 westbound link road and the new link road between the westbound carriageway of the improved A2 mainline and the northbound carriageway of the new A122 Lower Thames Crossing	No Change	
06-195 Cont'd		Construction of the new A122 Lower Thames Crossing link roads, including - construction of a new highway, three-lane single carriageway, between the westbound carriageway of the improved A2 mainline and the northbound carriageway of the new A122 Lower Thames Crossing - construction of a new underbridge to carry the new link road between the northbound carriageway of the improved A2 and the westbound carriageway of the new A122 Lower Thames Crossing under the eastbound and westbound carriageways of the improved A2 mainline and the new link road between the westbound carriageway of the improved A2 and the new Cobham roundabout Construction of the new A2 link roads, including - construction of a new highway, two-lane single carriageway, between the new westbound A2 link road and the westbound carriageway of the improved A2 mainline - construction of a new bridge to carry the new link road between the westbound carriageway of the new A2 link road and the westbound carriageway of the improved A2 mainline under the new link road between the westbound carriageway of the improved A2 mainline and the new Cobham roundabout Improvement of the eastbound and westbound carriageways of the existing A2  Construction of a new local highway, one-lane single carriageway, between the westbound carriageway of the improved A2 mainline and the new Cobham roundabout	No Change	
06-196	2D	Permanent acquisition required for: Construction of the new A2 link roads, including construction of a new highway, one-lane single carriageway, between the westbound carriageway of the new A2 link road and the new Cobham roundabout	No Change	
06-197	2B and 2S	Permanent acquisition required for: Construction of an improved section of the A2 mainline, including construction of a new highway, two-lane single carriageway, between the eastbound carriageway of the improved A2 mainline and the new A2 eastbound link road Improvement of the eastbound and westbound carriageways of the existing A2	No Change	

			This Version:	Version 2.0 (December 2022)
			Previous Version:	Version 1.0 (October 2022)
<b>Table 1: Permanent Acquisition of Land - by plot number</b>			Change 1	
Land plans plot ref.	DCO Work No(s).	Purpose for which the land is required:	Cell in this row with change	Cell content in previous version
06-198	2D	Permanent acquisition required for: Construction of the new A2 link roads, including construction of a new highway, one-lane single carriageway, between the westbound carriageway of the new A2 link road and the new Cobham roundabout	No Change	
06-199	2D	Permanent acquisition required for: Construction of the new A2 link roads, including construction of a new highway, one-lane single carriageway, between the westbound carriageway of the new A2 link road and the new Cobham roundabout	No Change	
06-200	2A, 2B, 2C, 2G, 2I, 2K, 2O, 2S, G1b and ULH15	Permanent acquisition required for: Construction of the new A122 Lower Thames Crossing link roads, including - construction of a new highway, three-lane single carriageway, between the westbound carriageway of the improved A2 mainline and the northbound carriageway of the new A122 Lower Thames Crossing - construction of a new highway, two-lane single carriageway, between the eastbound carriageway of the improved A2 mainline and the southbound carriageway of the new A122 Lower Thames Crossing - construction of a new underbridge to carry the new link road between the westbound carriageway of the improved A2 and the northbound carriageway of the new A122 Lower Thames Crossing under the eastbound and westbound carriageways of the improved A2 mainline and the new link road between the westbound carriageway of the improved A2 and the new Cobham roundabout  Construction of an improved section of the A2 mainline, including - construction of a new highway, two-lane single carriageway, between the eastbound carriageway of the improved A2 mainline and the new A2 eastbound link road - construction of a new bridge to carry the new link road between the eastbound carriageway of the improved A2 mainline and the new A2 eastbound link road over, the new link road between southbound carriageway of the new A122 Lower Thames Crossing and the eastbound carriageway of the improved A2 mainline and the new Gravesend junction link road to the eastbound carriageway of the improved A2 mainline - construction of a new bridge to carry the new link road between the eastbound carriageway of the improved A2 mainline and the new A2 eastbound link road over the link road between the westbound carriageway of the improved A2 mainline and the northbound carriageway of the new A122 Lower Thames Crossing  Construction of the new A122 Lower Thames Crossing Link Road, including a new highway, one-lane single carriageway, between the southbound carriageway of the new A122 Lower Thames Crossing and the eastbound carriageway of the new A2 link road  Construction of the new A122 Lower Thames Crossing link roads, including - construction of a new highway road, one-lane single carriageway, between the southbound carriageway of the new A122 Lower Thames Crossing and the westbound carriageway of the improved A2 mainline - construction of a new viaduct to carry the new link road over the new link road between the new A2 westbound link road and the westbound carriageway of the improved A2 mainline, the new link road between the westbound carriageway of the improved A2 mainline, the new link road between the eastbound carriageway of the improved A2 mainline, the new link road between the eastbound carriageway of the improved A2 mainline and the new A2 eastbound link road, the new link road between the westbound carriageway of the improved A2 mainline and the northbound carriageway of the new A122 Lower Thames Crossing, the new link road between the existing Valley Drive roundabout and the northbound carriageway of the new A122 Lower Thames Crossing and the new link road between the southbound carriageway of the new A122 Lower Thames Crossing and the eastbound carriageway of the improved A2 mainline  Construction of new Gravesend East junction link roads, including - construction of a new highway, one-lane single carriageway, between the new Gravesend East junction and the eastbound carriageway of the improved A2 mainline - construction of a new viaduct to carry the new link road between the existing Valley Drive roundabout and the new A122 Lower Thames Crossing southbound link road over the link road between the westbound carriageway of the improved A2 mainline and the northbound carriageway of the new A122 Lower Thames Crossing, the link road between the southbound carriageway of the new A122 Lower Thames Crossing and the eastbound carriageway of the improved A2 mainline and the link road between the eastbound carriageway of the improved A2 mainline and the northbound carriageway of the new A122 Lower Thames Crossing and under the new bridge carrying the new link road between the new A122 Lower Thames Crossing and the westbound carriageway of the improved A2 mainline  Construction of a private means of access from the new link road between the eastbound carriageway of the improved A2 mainline and the new A2 eastbound link road to the new drainage infiltration basin  Construction of a new public right of way connecting Thong Lane bridge over the improved A2 mainline to Thong Lane bridge over A122 Lower Thames Crossing	No Change	
06-200 Cont'd		Improvement of the eastbound and westbound carriageways of the existing A2  Installation of a medium-pressure gas pipeline  The establishment of a temporary utilities logistic hub for facilitating utility works	No Change	
		Permanent acquisition required for:	No Change	

			This Version:	Version 2.0 (December 2022)
			Previous Version:	Version 1.0 (October 2022)
<b>Table 1: Permanent Acquisition of Land - by plot number</b>			Change 1	
Land plans plot ref.	DCO Work No(s).	Purpose for which the land is required:	Cell in this row with change	Cell content in previous version
06-201	2A, 2G, 2O and G1b	Construction of the new A122 Lower Thames Crossing link roads, including - construction of a new highway, three-lane single carriageway, between the westbound carriageway of the improved A2 mainline and the northbound carriageway of the new A122 Lower Thames Crossing - construction of a new highway, two-lane single carriageway, between the eastbound carriageway of the improved A2 mainline and the southbound carriageway of the new A122 Lower Thames Crossing  Construction of the new A122 Lower Thames Crossing link roads, including construction of a new highway road, one-lane single carriageway, between the southbound carriageway of the new A122 Lower Thames Crossing and the westbound carriageway of the improved A2 mainline  Construction of a new public right of way connecting Thong Lane bridge over the improved A2 mainline to Thong Lane bridge over A122 Lower Thames Crossing  Installation of a medium-pressure gas pipeline	No Change	
			No Change	
			No Change	
			No Change	
06-202	2D	Permanent acquisition required for:  Construction of the new A2 link roads, including - construction of a new highway, two-lane single carriageway, between the new westbound A2 link road and the westbound carriageway of the improved A2 mainline - construction of a new highway, one-lane single carriageway, between the westbound carriageway of the new A2 link road and the new Cobham roundabout	No Change	
			No Change	
06-203	1G, 2A and 2D	Permanent acquisition required for:  Construction of the new A122 Lower Thames Crossing link road, including a new highway, one lane single carriageway, between the new A2 westbound link road and the new link road between the westbound carriageway of the improved A2 mainline and the northbound carriageway of the new A122 Lower Thames Crossing  Construction of the new A122 Lower Thames Crossing link roads, including construction of a new highway, three-lane single carriageway, between the westbound carriageway of the improved A2 mainline and the northbound carriageway of the new A122 Lower Thames Crossing  Construction of the new A2 link roads, including construction of a new highway, two-lane single carriageway, between the new westbound A2 link road and the westbound carriageway of the improved A2 mainline	No Change	
			No Change	
			No Change	
			No Change	
06-206	1G, 2A, 2D, 2U, 2V and MU9	Permanent acquisition required for:  Construction of the new A122 Lower Thames Crossing link road, including a new highway, one lane single carriageway, between the new A2 westbound link road and the new link road between the westbound carriageway of the improved A2 mainline and the northbound carriageway of the new A122 Lower Thames Crossing  Construction of the new A122 Lower Thames Crossing link roads, including construction of a new highway, three-lane single carriageway, between the westbound carriageway of the improved A2 mainline and the northbound carriageway of the new A122 Lower Thames Crossing	No Change	
			No Change	
			No Change	
06-206 Cont'd		Construction of the new A2 link roads, including - construction of a new highway, two-lane single carriageway, between the new westbound A2 link road and the westbound carriageway of the improved A2 mainline - construction of a new highway, one-lane single carriageway, between the westbound carriageway of the new A2 link road and the new Cobham roundabout  Construction of a section of the new highway local road, one-lane single carriageway, between the Thong Lane bridge over the A2 and the new Cobham roundabout  Construction of a section of a new public right of way from Thong Lane bridge over the A2 to Henhurst roundabout  Utility works, including the installation or diversion of underground utilities within a multi-utility corridor	No Change	
			No Change	
			No Change	
			No Change	
06-210	2O and G1b	Permanent acquisition required for:  Construction of a new public right of way connecting Thong Lane bridge over the improved A2 mainline to Thong Lane bridge over A122 Lower Thames Crossing  Installation of a medium-pressure gas pipeline	No Change	
			No Change	
			No Change	
06-211	2Q	Permanent acquisition required for:  Construction of a new public right of way from Valley Drive to the existing public right of way footpath NS174 and construction of a new public right of way from the new A2/A122 Lower Thames Crossing junction to the new Thong Lane over the A122 Lower Thames Crossing	No Change	
			No Change	
07-03	2S	Permanent acquisition required for:  Improvement of the westbound carriageway of the existing A2	No Change	
			No Change	
07-06	2S	Permanent acquisition required for:  Improvement of the westbound carriageway of the existing A2	No Change	
			No Change	
07-07	2S	Permanent acquisition required for:  Improvement of the westbound carriageway of the existing A2	No Change	
			No Change	

			This Version:	Version 2.0 (December 2022)
			Previous Version:	Version 1.0 (October 2022)
<b>Table 1: Permanent Acquisition of Land - by plot number</b>			Change 1	
Land plans plot ref.	DCO Work No(s).	Purpose for which the land is required:	Cell in this row with change	Cell content in previous version
07-08	2S	Permanent acquisition required for: Improvement of the westbound carriageway of the existing A2	No Change	
07-10	MU15	Permanent acquisition required for: Utility works, including the installation or diversion of underground utilities within a multi-utility corridor	No Change	
07-12	MU15	Permanent acquisition required for: Utility works, including the installation or diversion of underground utilities within a multi-utility corridor	No Change	
07-13	2S	Permanent acquisition required for: Improvement of the westbound carriageway of the existing A2	No Change	
07-14	MU15	Permanent acquisition required for: Utility works, including the installation or diversion of underground utilities within a multi-utility corridor	No Change	
07-16	2S	Permanent acquisition required for: Improvement of the westbound carriageway of the existing A2	No Change	
07-17	MU15	Permanent acquisition of public highway and bridge structure required for: Utility works, including the installation or diversion of underground utilities within a multi-utility corridor	No Change	
07-18	2S	Permanent acquisition required for: Improvement of the westbound carriageway of the existing A2	No Change	
07-19	2S	Permanent acquisition required for: Improvement of the westbound carriageway of the existing A2	No Change	
07-20	MU15	Permanent acquisition of public highway and bridge structure required for: Utility works, including the installation or diversion of underground utilities within a multi-utility corridor	No Change	
07-21	2S	Permanent acquisition required for: Improvement of the westbound carriageway of the existing A2	No Change	
07-22	MU15	Permanent acquisition of public highway and bridge structure required for: Utility works, including the installation or diversion of underground utilities within a multi-utility corridor	No Change	
07-23	MU15	Permanent acquisition of public highway and bridge structure required for: Utility works, including the installation or diversion of underground utilities within a multi-utility corridor	No Change	
07-24	MU15	Permanent acquisition required for: Utility works, including the installation or diversion of underground utilities within a multi-utility corridor	No Change	
07-25	2S	Permanent acquisition required for: Improvement of the westbound carriageway of the existing A2	No Change	
07-28	MU15	Permanent acquisition of public highway and bridge structure required for: Utility works, including the installation or diversion of underground utilities within a multi-utility corridor	No Change	
07-30	MU15	Permanent acquisition required for: Utility works, including the installation or diversion of underground utilities within a multi-utility corridor	No Change	
07-31	2S	Permanent acquisition required for: Improvement of the westbound carriageway of the existing A2	No Change	

			This Version:	Version 2.0 (December 2022)
			Previous Version:	Version 1.0 (October 2022)
Table 1: Permanent Acquisition of Land - by plot number			Change 1	
Land plans plot ref.	DCO Work No(s).	Purpose for which the land is required:	Cell in this row with change	Cell content in previous version
07-32	2S	Permanent acquisition required for: Improvement of the westbound carriageway of the existing A2	No Change	
07-33	2S	Permanent acquisition required for: Improvement of the westbound carriageway of the existing A2	No Change	
07-34	2S	Permanent acquisition required for: Improvement of the westbound carriageway of the existing A2	No Change	
07-35	2S	Permanent acquisition required for: Improvement of the westbound carriageway of the existing A2	No Change	
07-36	2S	Permanent acquisition required for: Improvement of the westbound carriageway of the existing A2	No Change	
07-37	2S	Permanent acquisition required for: Improvement of the westbound carriageway of the existing A2	No Change	
07-38	2S	Permanent acquisition required for: Improvement of the westbound carriageway of the existing A2	No Change	
07-39	2S	Permanent acquisition required for: Improvement of the westbound carriageway of the existing A2	No Change	
07-43	MU15	Permanent acquisition required for: Utility works, including the installation or diversion of underground utilities within a multi-utility corridor	No Change	
07-44	2S	Permanent acquisition required for: Improvement of the westbound carriageway of the existing A2	No Change	
07-45	2S	Permanent acquisition required for: Improvement of the westbound carriageway of the existing A2	No Change	
07-46	2S	Permanent acquisition required for: Improvement of the westbound carriageway of the existing A2	No Change	
07-47	2S	Permanent acquisition required for: Improvement of the westbound carriageway of the existing A2	No Change	
07-48	2S	Permanent acquisition required for: Improvement of the westbound carriageway of the existing A2	No Change	
07-49	2S	Permanent acquisition required for: Improvement of the westbound carriageway of the existing A2	No Change	
07-50	2S	Permanent acquisition required for: Improvement of the westbound carriageway of the existing A2	No Change	
08-01	MU15	Permanent acquisition required for: Utility works, including the installation or diversion of underground utilities within a multi-utility corridor	No Change	
08-02	MU15	Permanent acquisition required for: Utility works, including the installation or diversion of underground utilities within a multi-utility corridor	No Change	

			This Version:	Version 2.0 (December 2022)
			Previous Version:	Version 1.0 (October 2022)
Table 1: Permanent Acquisition of Land - by plot number			Change 1	
Land plans plot ref.	DCO Work No(s).	Purpose for which the land is required:	Cell in this row with change	Cell content in previous version
08-03	MU15	Permanent acquisition required for: Utility works, including the installation or diversion of underground utilities within a multi-utility corridor	No Change	
08-04	MU15	Permanent acquisition required for: Utility works, including the installation or diversion of underground utilities within a multi-utility corridor	No Change	
08-05	MU15	Permanent acquisition required for: Utility works, including the installation or diversion of underground utilities within a multi-utility corridor	No Change	
09-01	E13	Permanent acquisition required for: Implementation of environmental works to create a compensatory habitat site for nitrogen deposition	No Change	
10-01	E11	Permanent acquisition required for: Implementation of environmental mitigation works to create a site for ancient woodland planting	No Change	
10-03	E11	Permanent acquisition required for: Implementation of environmental mitigation works to create a site for ancient woodland planting	No Change	
10-04	E12	Permanent acquisition required for: Implementation of environmental works to create a compensatory habitat site for nitrogen deposition	No Change	
10-11	E13	Permanent acquisition required for: Implementation of environmental works to create a compensatory habitat site for nitrogen deposition	No Change	
10-12	E13	Permanent acquisition required for: Implementation of environmental works to create a compensatory habitat site for nitrogen deposition	No Change	
10-13	E13	Permanent acquisition required for: Implementation of environmental works to create a compensatory habitat site for nitrogen deposition	No Change	
10-14	E13	Permanent acquisition required for: Implementation of environmental works to create a compensatory habitat site for nitrogen deposition	No Change	
10-15	E13	Permanent acquisition required for: Implementation of environmental works to create a compensatory habitat site for nitrogen deposition	No Change	
10-16	E13	Permanent acquisition required for: Implementation of environmental works to create a compensatory habitat site for nitrogen deposition	No Change	
11-01	2I, 2Q, 2R, E9, G1b, G3, G4, MU17, OH1, OHT1 and ULH14	Permanent acquisition required for: Construction of new Gravesend East junction link roads, including a new highway, one-lane single carriageway, between the new Gravesend East junction and the northbound carriageway of the new A122 Lower Thames Crossing  Construction of a new public right of way from the new A2/A122 Lower Thames Crossing junction to the new Thong Lane over the A122 Lower Thames Crossing and improvements works of a section of the existing public right of way footpath NS169	No Change	
11-01 Cont'd		Construction of a new public right of way between the existing footpath NS174 and the new public right of way  Implementation of environmental mitigation works to create a site for ancient woodland planting  Installation of a medium-pressure gas pipeline  Installation of a high-pressure gas pipeline  Utility works, including the installation or diversion of underground utilities within a multi-utility corridor	No Change	







			This Version:	Version 2.0 (December 2022)
			Previous Version:	Version 1.0 (October 2022)
Table 1: Permanent Acquisition of Land - by plot number			Change 1	
Land plans plot ref.	DCO Work No(s).	Purpose for which the land is required:	Cell in this row with change	Cell content in previous version
		Utility works, including the installation or diversion of underground utilities within a multi-utility corridor	No Change	
		Overhead lines diversion works, including the removal of existing overhead lines and pylons, construction of new overhead lines and pylons and works to existing overhead lines and pylons	No Change	
11-11	2R, G1b, OH1, OHT1 and OSC3	Permanent acquisition required for: Construction of a new public right of way between the existing footpath NS174 and the new public right of way Installation of a medium-pressure gas pipeline	No Change	
11-11 Cont'd		Overhead lines diversion works, including the removal of existing overhead lines and pylons, construction of new overhead lines and pylons and works to existing overhead lines and pylons Implementation of new open space at Claylane Wood	No Change	
11-12	2R and OSC3	Permanent acquisition required for: Construction of a new public right of way between the existing footpath NS174 and the new public right of way Implementation of new open space at Claylane Wood	No Change	
11-13	2A, 2G, 2I, 2O, 2R and G1b	Permanent acquisition required for: Construction of the new A122 Lower Thames Crossing link roads, including - construction of a new highway, three-lane single carriageway, between the westbound carriageway of the improved A2 mainline and the northbound carriageway of the new A122 Lower Thames Crossing - construction of a new highway, two-lane single carriageway, between the eastbound carriageway of the improved A2 mainline and the southbound carriageway of the new A122 Lower Thames Crossing Construction of the new A122 Lower Thames Crossing link roads, including construction of a new highway road, one-lane single carriageway, between the southbound carriageway of the new A122 Lower Thames Crossing and the westbound carriageway of the improved A2 mainline Construction of new Gravesend East junction link roads, including a new highway, one-lane single carriageway, between the new Gravesend East junction and the northbound carriageway of the new A122 Lower Thames Crossing Construction of a new public right of way connecting Thong Lane bridge over the improved A2 mainline to Thong Lane bridge over A122 Lower Thames Crossing Construction of a new public right of way between the existing footpath NS174 and the new public right of way Installation of a medium-pressure gas pipeline	No Change	
11-14	3A, 3B, 3D, 3G, 3H, 3J, CA3, MU18, MU19, OH1, OHT1 and OSC4	Permanent acquisition required for: Construction of the new A122 Lower Thames Crossing, including a new highway three-lane dual carriageway, new gantries and new charging infrastructure Improvement works to a section of the existing Thong Lane, and construction of a new public right of way on the new Thong Lane bridge Construction of a new drainage structure, including a new drainage attenuation pond and three new drainage infiltration basins with associated drainage facilities, and a new private means of access and a new public right of way from the realigned Thong Lane over the new A122 Lower Thames Crossing Construction of a new private means of access from the southbound carriageway of the new A122 Lower Thames Crossing to the northbound carriageway of the new A122 Lower Thames Crossing, around the south portal, as the new south portal emergency loop road for the new A122 Lower Thames Crossing tunnel Construction of a new public right of way along the northern verge of the new Thong Lane bridge over A122 Lower Thames Crossing to the existing footpath NG7 on the east of the south portal	No Change	
11-14 Cont'd		Construction of a new public right of way between the new private means of access from the new drainage structure to the existing highway A226, along the new drainage structure Temporary construction compound at surface for facilitating main works at the A122 Lower Thames Crossing south portal and tunnel approach Utility works, including the installation or diversion of underground utilities within a multi-utility corridor Overhead lines diversion works, including the removal of existing overhead lines and pylons, construction of new overhead lines and pylons and works to existing overhead lines and pylons Implementation of new recreational site, including the establishment of a hilltop landform and the creation of landforms and associated landscape	No Change	
		Permanent acquisition required for:	No Change	

			This Version:	Version 2.0 (December 2022)
			Previous Version:	Version 1.0 (October 2022)
<b>Table 1: Permanent Acquisition of Land - by plot number</b>			Change 1	
Land plans plot ref.	DCO Work No(s).	Purpose for which the land is required:	Cell in this row with change	Cell content in previous version
11-16	3B and MU18	Improvement works to a section of the existing Thong Lane Utility works, including the installation or diversion of underground utilities within a multi-utility corridor	No Change	
11-17	3B and MU18	Permanent acquisition required for: Improvement works to a section of the existing Thong Lane Utility works, including the installation or diversion of underground utilities within a multi-utility corridor	No Change	
11-18	3B and MU18	Permanent acquisition required for: Improvement works to a section of the existing Thong Lane Utility works, including the installation or diversion of underground utilities within a multi-utility corridor	No Change	
11-19	3B, MU18 and MU19	Permanent acquisition required for: Improvement works to a section of the existing Thong Lane, and construction of a new public right of way on the new Thong Lane bridge Utility works, including the installation or diversion of underground utilities within a multi-utility corridor	No Change	
11-20	3B and MU18	Permanent acquisition required for: Improvement works to a section of the existing Thong Lane Utility works, including the installation or diversion of underground utilities within a multi-utility corridor	No Change	
11-21	3B and MU18	Permanent acquisition required for: Improvement works to a section of the existing Thong Lane Utility works, including the installation or diversion of underground utilities within a multi-utility corridor	No Change	
11-22	3B, CA3, MU18 and MU19	Permanent acquisition required for: Improvement works to a section of the existing Thong Lane, and construction of a new public right of way on the new Thong Lane bridge Temporary construction compound at surface for facilitating main works at the A122 Lower Thames Crossing south portal and tunnel approach Utility works, including the installation or diversion of underground utilities within a multi-utility corridor	No Change	
11-23	3B and MU18	Permanent acquisition required for: Improvement works to a section of the existing Thong Lane Utility works, including the installation or diversion of underground utilities within a multi-utility corridor	No Change	
11-25	3B and MU18	Permanent acquisition required for: Improvement works to a section of the existing Thong Lane Utility works, including the installation or diversion of underground utilities within a multi-utility corridor	No Change	
11-26	3B and MU18	Permanent acquisition required for: Improvement works to a section of the existing Thong Lane, and construction of a new public right of way on the new Thong Lane bridge Utility works, including the installation or diversion of underground utilities within a multi-utility corridor	No Change	
11-27	3B and MU18	Permanent acquisition required for: Improvement works to a section of the existing Thong Lane Utility works, including the installation or diversion of underground utilities within a multi-utility corridor	No Change	
11-28	3B, MU18 and MU19	Permanent acquisition required for: Improvement works to a section of the existing Thong Lane, and construction of a new public right of way on the new Thong Lane bridge Utility works, including the installation or diversion of underground utilities within a multi-utility corridor	No Change	
		Permanent acquisition required for:	No Change	

			This Version:	Version 2.0 (December 2022)
			Previous Version:	Version 1.0 (October 2022)
<b>Table 1: Permanent Acquisition of Land - by plot number</b>			Change 1	
Land plans plot ref.	DCO Work No(s).	Purpose for which the land is required:	Cell in this row with change	Cell content in previous version
11-29	3B, MU18 and MU19	Improvement works to a section of the existing Thong Lane, and construction of a new public right of way on the new Thong Lane bridge Utility works, including the installation or diversion of underground utilities within a multi-utility corridor	No Change	
11-30	3B and MU18	Permanent acquisition required for: Improvement works to a section of the existing Thong Lane, and construction of a new public right of way on the new Thong Lane bridge	No Change	
11-30 Cont'd		Utility works, including the installation or diversion of underground utilities within a multi-utility corridor	No Change	
11-31	3B, MU18 and MU19	Permanent acquisition required for: Improvement works to a section of the existing Thong Lane, and construction of a new public right of way on the new Thong Lane bridge Utility works, including the installation or diversion of underground utilities within a multi-utility corridor	No Change	
11-32	3B, MU18 and MU19	Permanent acquisition required for: Improvement works to a section of the existing Thong Lane, and construction of a new public right of way on the new Thong Lane bridge Utility works, including the installation or diversion of underground utilities within a multi-utility corridor	No Change	
11-33	3B, MU18 and MU19	Permanent acquisition required for: Improvement works to a section of the existing Thong Lane, and construction of a new public right of way on the new Thong Lane bridge Utility works, including the installation or diversion of underground utilities within a multi-utility corridor	No Change	
11-34	3B, MU18 and MU19	Permanent acquisition required for: Improvement works to a section of the existing Thong Lane, and construction of a new public right of way on the new Thong Lane bridge Utility works, including the installation or diversion of underground utilities within a multi-utility corridor	No Change	
11-35	2O, 3A, 3B, G3, G4, MU17, MU18, MU19, OH1 and OHT1	Permanent acquisition required for: Construction of a new public right of way connecting Thong Lane bridge over the improved A2 mainline to Thong Lane bridge over A122 Lower Thames Crossing  Construction of the new A122 Lower Thames Crossing, including a new highway three-lane dual carriageway, new gantries and new charging infrastructure Improvement works to a section of the existing Thong Lane, including - construction of a new bridge to carry the realigned Thong Lane over the southbound and northbound carriageways of the new A122 Lower Thames Crossing - construction of a new public right of way on the new Thong Lane bridge - construction of a new public right of way between the public right of way along the northern verge of Thong Lane over A122 Lower Thames Crossing - construction of a new public right of way between the new public right of way along the southern verge of Thong Lane bridge  Installation of a high-pressure gas pipeline  Utility works, including the installation or diversion of underground utilities within a multi-utility corridor  Overhead lines diversion works, including the removal of existing overhead lines and pylons, construction of new overhead lines and pylons and works to existing overhead lines and pylons	No Change	
11-36	2O, 3A, 3B, G3, G4, MU18, OH1 and OHT1	Permanent acquisition required for: Construction of a new public right of way connecting Thong Lane bridge over the improved A2 mainline to Thong Lane bridge over A122 Lower Thames Crossing  Construction of the new A122 Lower Thames Crossing, including a new highway three-lane dual carriageway, new gantries and new charging infrastructure Improvement works to a section of the existing Thong Lane, including - construction of a new bridge to carry the realigned Thong Lane over the southbound and northbound carriageways of the new A122 Lower Thames Crossing - construction of a new public right of way on the new Thong Lane bridge - construction of a new public right of way between the public right of way along the northern verge of Thong Lane over A122 Lower Thames Crossing - construction of a new public right of way between the new public right of way along the southern verge of Thong Lane bridge  Installation of a high-pressure gas pipeline  Utility works, including the installation or diversion of underground utilities within a multi-utility corridor	No Change	

			This Version:	Version 2.0 (December 2022)
			Previous Version:	Version 1.0 (October 2022)
Table 1: Permanent Acquisition of Land - by plot number			Change 1	
Land plans plot ref.	DCO Work No(s).	Purpose for which the land is required:	Cell in this row with change	Cell content in previous version
		Overhead lines diversion works, including the removal of existing overhead lines and pylons, construction of new overhead lines and pylons and works to existing overhead lines and pylons	No Change	
11-37	2O, 3A, 3B, 3D, 3H, 3I, CA3, G3, G4, MU18, OH1 and OHT1	Permanent acquisition required for: Construction of a new public right of way connecting Thong Lane bridge over the improved A2 mainline to Thong Lane bridge over A122 Lower Thames Crossing Construction of the new A122 Lower Thames Crossing, including a new highway three-lane dual carriageway, new gantries and new charging infrastructure Improvement works to a section of the existing Thong Lane, including - construction of a new bridge to carry the realigned Thong Lane over the southbound and northbound carriageways of the new A122 Lower Thames Crossing - construction of a new public right of way on the new Thong Lane bridge - construction of a new public right of way between the public right of way along the northern verge of Thong Lane over A122 Lower Thames Crossing - construction of a new public right of way between the new public right of way along the southern verge of Thong Lane bridge Construction of a new private means of access and a new public right of way from the realigned Thong Lane over the new A122 Lower Thames Crossing to the new drainage structures Construction of a new public right of way along the northern verge of the new Thong Lane bridge over A122 Lower Thames Crossing to the existing footpath NG7 on the east of the south portal Construction of a new public right of way from Thong Lane bridge over the new A122 Lower Thames Crossing to Shorne lfield Road Temporary construction compound at surface for facilitating main works at the A122 Lower Thames Crossing south portal and tunnel approach Installation of a high-pressure gas pipeline Utility works, including the installation or diversion of underground utilities within a multi-utility corridor	No Change	
11-37 Cont'd		Overhead lines diversion works, including the removal of existing overhead lines and pylons, construction of new overhead lines and pylons and works to existing overhead lines and pylons	No Change	
11-41	3B, G3, MU18 and OH1	Permanent acquisition required for: Improvement works to a section of the existing Thong Lane Installation of a high-pressure gas pipeline Utility works, including the installation or diversion of underground utilities within a multi-utility corridor Overhead lines diversion works, including the removal of existing overhead lines and pylons, construction of new overhead lines and pylons and works to existing overhead lines and pylons	No Change	
11-42	3B, G3, MU18 and OH1	Permanent acquisition required for: Improvement works to a section of the existing Thong Lane Installation of a high-pressure gas pipeline Utility works, including the installation or diversion of underground utilities within a multi-utility corridor Overhead lines diversion works, including the removal of existing overhead lines and pylons, construction of new overhead lines and pylons and works to existing overhead lines and pylons	No Change	
11-44	3B, 3H, G3, MU18 and OH1	Permanent acquisition required for: Improvement works to a section of the existing Thong Lane Construction of a new public right of way along the northern verge of the new Thong Lane bridge over A122 Lower Thames Crossing to the existing footpath NG7 on the east of the south portal Installation of a high-pressure gas pipeline Utility works, including the installation or diversion of underground utilities within a multi-utility corridor Overhead lines diversion works, including the removal of existing overhead lines and pylons, construction of new overhead lines and pylons and works to existing overhead lines and pylons	No Change	
11-45	3B, 3H, G3 and MU18	Permanent acquisition required for: Improvement works to a section of the existing Thong Lane	No Change	

			This Version:	Version 2.0 (December 2022)
			Previous Version:	Version 1.0 (October 2022)
Table 1: Permanent Acquisition of Land - by plot number			Change 1	
Land plans plot ref.	DCO Work No(s).	Purpose for which the land is required:	Cell in this row with change	Cell content in previous version
		Construction of a new public right of way along the northern verge of the new Thong Lane bridge over A122 Lower Thames Crossing to the existing footpath NG7 on the east of the south portal Installation of a high-pressure gas pipeline	No Change	
11-45 Cont'd		Utility works, including the installation or diversion of underground utilities within a multi-utility corridor	No Change	
11-49	E6, MU18 and OH2	Permanent acquisition required for: Implementation of environmental mitigation works to create a site for protected species, including the construction of a new bat barn structure and new ecological ponds  Utility works, including the installation or diversion of underground utilities within a multi-utility corridor Overhead lines diversion works, including the removal of existing overhead lines and supports	No Change	
11-51	3D, 3I, CA3, G3, G4, OH1 and OHT1	Permanent acquisition required for: Construction of a new private means of access and a new public right of way from the realigned Thong Lane over the new A122 Lower Thames Crossing to the new drainage structures  Construction of a new public right of way from Thong Lane bridge over the new A122 Lower Thames Crossing to Shorne Ifield Road, and a new public right of way from Shorne Ifield Road to the new private means of access for the new drainage structure  Temporary construction compound at surface for facilitating main works at the A122 Lower Thames Crossing south portal and tunnel approach  Installation of a high-pressure gas pipeline  Overhead lines diversion works, including the removal of existing overhead lines and pylons, construction of new overhead lines and pylons and works to existing overhead lines and pylons	No Change	
11-55	E6 and OH2	Permanent acquisition required for: Implementation of environmental mitigation works to create a site for protected species, including the construction of a new bat barn structure and new ecological ponds  Overhead lines diversion works, including the removal of existing overhead lines and supports	No Change	
11-58	CA3, E10, G4, OH1, OH2, OHT1 and ULH13	Permanent acquisition required for: Temporary construction compound at surface for facilitating main works at the A122 Lower Thames Crossing south portal and tunnel approach  Implementation of environmental mitigation works to create a site for ancient woodland planting, including the construction of a new bat barn structure  Installation of a high-pressure gas pipeline  Overhead lines diversion works, including the removal of existing overhead lines and pylons, construction of new overhead lines and pylons and works to existing overhead lines and pylons  Overhead lines diversion works, including the removal of existing overhead lines and supports	No Change	
11-58 Cont'd		The establishment of a temporary utilities logistic hub for facilitating utility works	No Change	
11-66	3D, 3E, 3J, CA3 and OH1	Permanent acquisition required for: Construction of three new drainage infiltration basins with associated drainage facilities  Construction of a new drainage structure, including a new drainage attenuation pond and two new drainage infiltration basins with associated drainage facilities  Construction of a new public right of way between the new private means of access from the new drainage structure to the existing highway A226, along the new drainage structure  Temporary construction compound at surface for facilitating main works at the A122 Lower Thames Crossing south portal and tunnel approach  Overhead lines diversion works, including the removal of existing overhead lines and pylons, construction of new overhead lines and pylons and works to existing overhead lines and pylons	No Change	
		Permanent acquisition required for:	No Change	

			This Version:	Version 2.0 (December 2022)
			Previous Version:	Version 1.0 (October 2022)
<b>Table 1: Permanent Acquisition of Land - by plot number</b>			Change 1	
Land plans plot ref.	DCO Work No(s).	Purpose for which the land is required:	Cell in this row with change	Cell content in previous version
11-72	E10, OH2 and ULH13	Implementation of environmental mitigation works to create a site for ancient woodland planting, including the construction of a new bat barn structure Overhead lines diversion works, including the removal of existing overhead lines and supports The establishment of a temporary utilities logistic hub for facilitating utility works	No Change	
11-74	E10 and ULH13	Permanent acquisition required for: Implementation of environmental mitigation works to create a site for ancient woodland planting, including the construction of a new bat barn structure The establishment of a temporary utilities logistic hub for facilitating utility works	No Change	
11-77	E11	Permanent acquisition required for: Implementation of environmental mitigation works to create a site for ancient woodland planting	No Change	
12-10	3J and MU20	Permanent acquisition required for: Construction of a new public right of way along the verge of the existing A226 Utility works, including the installation or diversion of underground utilities within a multi-utility corridor	No Change	
12-11	3J	Permanent acquisition required for: Construction of a new public right of way along the verge of the existing A226	No Change	
13-01	3L and OSC4	Permanent acquisition required for: Construction a new public right of way from the existing Thong Lane to the new public right of way from Thong Lane bridge over the A122 Lower Thames Crossing to NG7 Implementation of new recreational site, including the establishment of a hilltop landform and the creation of landforms and associated landscape	No Change	
13-02	3K, 3L, 3M, 3N, CA3 and OSC4	Permanent acquisition required for: Construction of a new public right of way from the new Thong Lane bridge over A122 Lower Thames Crossing to NG7, to the new public right of way between the existing Thong Lane to the new Thong Lane bridge over A122 Lower Thames Crossing Construction a new public right of way from the existing Thong Lane to the new public right of way from Thong Lane bridge over the A122 Lower Thames Crossing to NG7 Construction of a new public right of way between the existing Thong Lane to the new Thong Lane bridge over the A122 Lower Thames Crossing Construction of a new public right of way, including the upgrade of a section of the existing footpath NG7 from the new public right of way between the existing Thong Lane to the new Thong Lane bridge over the A122 Lower Thames Crossing and Thong Lane Temporary construction compound at surface for facilitating main works at the A122 Lower Thames Crossing south portal and tunnel approach Implementation of new recreational site, including the establishment of a hilltop landform and the creation of landforms and associated landscape	No Change	
13-03	3G, 3H, 3K, CA3, MU19 and OSC4	Permanent acquisition required for: Construction of a new private means of access from the southbound carriageway of the new A122 Lower Thames Crossing to the northbound carriageway of the new A122 Lower Thames Crossing, around the south portal, as the new south portal emergency loop road for the new A122 Lower Thames Crossing tunnel Construction of a new public right of way along the northern verge of the new Thong Lane bridge over A122 Lower Thames Crossing to the existing footpath NG7 on the east of the south portal Construction of a new public right of way from the new Thong Lane bridge over A122 Lower Thames Crossing to NG7, to the new public right of way between the existing Thong Lane to the new Thong Lane bridge over A122 Lower Thames Crossing Temporary construction compound at surface for facilitating main works at the A122 Lower Thames Crossing south portal and tunnel approach Utility works, including the installation or diversion of underground utilities within a multi-utility corridor Implementation of new recreational site, including the establishment of a hilltop landform and the creation of landforms and associated landscape	No Change	
13-08	3A, 3G, 3H, 3J, CA3, MU19 and OSC4	Permanent acquisition required for: Construction of the new A122 Lower Thames Crossing, including a new highway three-lane dual carriageway, new gantries and new charging infrastructure	No Change	

			This Version:	Version 2.0 (December 2022)
			Previous Version:	Version 1.0 (October 2022)
Table 1: Permanent Acquisition of Land - by plot number			Change 1	
Land plans plot ref.	DCO Work No(s).	Purpose for which the land is required:	Cell in this row with change	Cell content in previous version
		Construction of a new private means of access from the southbound carriageway of the new A122 Lower Thames Crossing to the northbound carriageway of the new A122 Lower Thames Crossing, around the south portal, as the new south portal emergency loop road for the new A122 Lower Thames Crossing tunnel	No Change	
13-08 Cont'd		Construction of a new public right of way along the northern verge of the new Thong Lane bridge over A122 Lower Thames Crossing to the existing footpath NG7 on the east of the south portal	No Change	
		Construction of a new public right of way between the new private means of access from the new drainage structure to the existing highway A226, along the new drainage structure	No Change	
		Temporary construction compound at surface for facilitating main works at the A122 Lower Thames Crossing south portal and tunnel approach	No Change	
		Utility works, including the installation or diversion of underground utilities within a multi-utility corridor	No Change	
		Implementation of new recreational site, including the establishment of a hilltop landform and the creation of landforms and associated landscape	No Change	
13-09	3H, 3K, CA3, MU19 and OSC4	Permanent acquisition required for:	No Change	
		Construction of a new public right of way along the northern verge of the new Thong Lane bridge over A122 Lower Thames Crossing to the existing footpath NG7 on the east of the south portal	No Change	
		Construction of a new public right of way from the new Thong Lane bridge over A122 Lower Thames Crossing to NG7, to the new public right of way between the existing Thong Lane to the new Thong Lane bridge over A122 Lower Thames Crossing	No Change	
		Temporary construction compound at surface for facilitating main works at the A122 Lower Thames Crossing south portal and tunnel approach	No Change	
		Utility works, including the installation or diversion of underground utilities within a multi-utility corridor	No Change	
		Implementation of new recreational site, including the establishment of a hilltop landform and the creation of landforms and associated landscape	No Change	
13-10	3A, 3C, 3F, 3G, 3H, 3L, 3M, 3O, 3P, 4A, CA3, MU19, MU20, MU21, MU22, MUT3 and OSC4	Permanent acquisition required for:	No Change	
		Construction of the new A122 Lower Thames Crossing, including a new highway three-lane dual carriageway, new gantries and new charging infrastructure	No Change	
		Construction of the new A122 Lower Thames Crossing south portal and tunnel approach, including	No Change	
		- the construction of the south portal for the new A122 Lower Thames Crossing tunnel	No Change	
		- the construction of a new cut and cover section of tunnel	No Change	
		- the construction of cross passages	No Change	
		- the construction of a new highway three-lane dual carriageway	No Change	
		- the construction of a new anti-recirculation wall between the southbound and northbound carriageways of the new A122 Lower Thames Crossing	No Change	
		- the construction of a new tunnel services building	No Change	
		- the construction of a new south portal approach for the new A122 Lower Thames Crossing tunnel	No Change	
		Construction of a new rendezvous point for the new A122 Lower Thames Crossing south portal	No Change	
13-10 Cont'd		Construction of a new private means of access from the southbound carriageway of the new A122 Lower Thames Crossing to the northbound carriageway of the new A122 Lower Thames Crossing, around the south portal, as the new south portal emergency loop road for the new A122 Lower Thames Crossing tunnel, and a new private means of access from the south portal emergency loop road to the A226, as emergency and maintenance access for the new A122 Lower Thames Crossing tunnel	No Change	
		Construction of a new public right of way along the northern verge of the new Thong Lane bridge over A122 Lower Thames Crossing to the existing footpath NG7 on the east of the south portal	No Change	
		Construction a new public right of way from the existing Thong Lane to the new public right of way from Thong Lane bridge over the A122 Lower Thames Crossing to NG7	No Change	
		Construction of a new public right of way between the existing Thong Lane to the new Thong Lane bridge over the A122 Lower Thames Crossing	No Change	
		Construction of a public right of way between the new public right of way from Thong Lane bridge over the A122 Lower Thames Crossing to NG7 and the existing highway A226	No Change	
		Construction of a public right of way, including the upgrade of a section of existing footpath NG8 between the new public right of way from Thong Lane bridge over the A122 Lower Thames Crossing to NG7 and the A226	No Change	
		Construction of a twin-bore tunnel, one tunnel bore for northbound traffic and one tunnel bore for southbound traffic, with a three-lane carriageway in each direction, between a portal on the north side of the river Thames in the borough of Thurrock, Essex, and a portal in Gravesham, Kent, including cross-passages connecting the two tunnels and associated tunnelling works	No Change	
		Temporary construction compound at surface for facilitating main works at the A122 Lower Thames Crossing south portal and tunnel approach	No Change	

			This Version:	Version 2.0 (December 2022)
			Previous Version:	Version 1.0 (October 2022)
<b>Table 1: Permanent Acquisition of Land - by plot number</b>			Change 1	
Land plans plot ref.	DCO Work No(s).	Purpose for which the land is required:	Cell in this row with change	Cell content in previous version
		Utility works, including the installation or diversion of underground utilities within a multi-utility corridor	No Change	
		Utility works, including the construction of a new primary substation for power supply to the South Portal	No Change	
		Implementation of new recreational site, including the establishment of a hilltop landform and the creation of landforms and associated landscape	No Change	
13-23	3O and OSC4	Permanent acquisition required for: Construction of a public right of way between the new public right of way from Thong Lane bridge over the A122 Lower Thames Crossing to NG7 and the existing highway A226	No Change	
		Implementation of new recreational site, including the establishment of a hilltop landform and the creation of landforms and associated landscape	No Change	
13-35	3G	Permanent acquisition required for: Construction of a new private means of access from the south portal emergency loop road to the A226, as emergency and maintenance access for the new A122 Lower Thames Crossing tunnel	No Change	
			No Change	



			This Version:	Version 2.0 (December 2022)
			Previous Version:	Version 1.0 (October 2022)
Table 1: Permanent Acquisition of Land - by plot number			Change 1	
Land plans plot ref.	DCO Work No(s).	Purpose for which the land is required:	Cell in this row with change	Cell content in previous version
13-36	3G	Permanent acquisition required for: Construction of a new private means of access from the south portal emergency loop road to the A226, as emergency and maintenance access for the new A122 Lower Thames Crossing tunnel	No Change	
13-37	3G	Permanent acquisition required for: Construction of a new private means of access from the south portal emergency loop road to the A226, as emergency and maintenance access for the new A122 Lower Thames Crossing tunnel	No Change	
13-39	3G	Permanent acquisition required for: Construction of a new private means of access from the south portal emergency loop road to the A226, as emergency and maintenance access for the new A122 Lower Thames Crossing tunnel	No Change	
13-43	CA3 and OSC4	Permanent acquisition required for: Temporary construction compound at surface for facilitating main works at the A122 Lower Thames Crossing south portal and tunnel approach Implementation of new recreational site, including the establishment of a hilltop landform and the creation of landforms and associated landscape	No Change	
13-44	3G, 4A, CA3, MU20, MU22, MU24 and MUT3	Permanent acquisition required for: Construction of a new private means of access from the south portal emergency loop road to the A226, as emergency and maintenance access for the new A122 Lower Thames Crossing tunnel Construction of a twin-bore tunnel, one tunnel bore for northbound traffic and one tunnel bore for southbound traffic, with a three-lane carriageway in each direction, between a portal on the north side of the river Thames in the borough of Thurrock, Essex, and a portal in Gravesham, Kent, including cross-passages connecting the two tunnels and associated tunnelling works Temporary construction compound at surface for facilitating main works at the A122 Lower Thames Crossing south portal and tunnel approach Utility works, including the installation or diversion of underground utilities within a multi-utility corridor	No Change	
13-49	CA3 and OSC4	Permanent acquisition required for: Temporary construction compound at surface for facilitating main works at the A122 Lower Thames Crossing south portal and tunnel approach Implementation of new recreational site, including the establishment of a hilltop landform and the creation of landforms and associated landscape	No Change	
13-51	CA3 and OSC4	Permanent acquisition required for: Temporary construction compound at surface for facilitating main works at the A122 Lower Thames Crossing south portal and tunnel approach Implementation of new recreational site, including the establishment of a hilltop landform and the creation of landforms and associated landscape	No Change	
13-52	3E, 3J, CA3 and G4	Permanent acquisition required for: Construction of a new drainage structure, including two new drainage infiltration basins with associated drainage facilities Construction of a new public right of way between the new private means of access from the new drainage structure to the existing highway A226, along the new drainage structure Temporary construction compound at surface for facilitating main works at the A122 Lower Thames Crossing south portal and tunnel approach Installation of a high-pressure gas pipeline	No Change	
13-57	3H, 3P and CA3	Permanent acquisition required for: Construction of a new public right of way along the northern verge of the new Thong Lane bridge over A122 Lower Thames Crossing to the existing footpath NG7 on the east of the south portal Construction of a public right of way, including the upgrade of a section of existing footpath NG8 between the new public right of way from Thong Lane bridge over the A122 Lower Thames Crossing to NG7 and the A226 Temporary construction compound at surface for facilitating main works at the A122 Lower Thames Crossing south portal and tunnel approach	No Change	
13-58	3H, 3J, 3P, CA3 and G4	Permanent acquisition required for: Construction of a new public right of way along the northern verge of the new Thong Lane bridge over A122 Lower Thames Crossing to the existing footpath NG7 on the east of the south portal	No Change	

			This Version:	Version 2.0 (December 2022)
			Previous Version:	Version 1.0 (October 2022)
<b>Table 1: Permanent Acquisition of Land - by plot number</b>			Change 1	
Land plans plot ref.	DCO Work No(s).	Purpose for which the land is required:	Cell in this row with change	Cell content in previous version
		Construction of a new public right of way between the new private means of access from the new drainage structure to the existing highway A226, along the new drainage structure	No Change	
		Construction of a public right of way, including the upgrade of a section of existing footpath NG8 between the new public right of way from Thong Lane bridge over the A122 Lower Thames Crossing to NG7 and the A226	No Change	
		Temporary construction compound at surface for facilitating main works at the A122 Lower Thames Crossing south portal and tunnel approach	No Change	
		Installation of a high-pressure gas pipeline	No Change	
13-59	3H and 3P	Permanent acquisition required for:	No Change	
		Construction of a new public right of way along the northern verge of the new Thong Lane bridge over A122 Lower Thames Crossing to the existing footpath NG7 on the east of the south portal	No Change	
		Construction of a public right of way, including the upgrade of a section of existing footpath NG8 between the new public right of way from Thong Lane bridge over the A122 Lower Thames Crossing to NG7 and the A226	No Change	

			This Version:	Version 2.0 (December 2022)
			Previous Version:	Version 1.0 (October 2022)
<b>Table 1: Permanent Acquisition of Land - by plot number</b>			Change 1	
Land plans plot ref.	DCO Work No(s).	Purpose for which the land is required:	Cell in this row with change	Cell content in previous version
13-64	3J, CA3 and G4	Permanent acquisition required for: Construction of a new public right of way between the new private means of access from the new drainage structure to the existing highway A226, along the new drainage structure Temporary construction compound at surface for facilitating main works at the A122 Lower Thames Crossing south portal and tunnel approach Installation of a high-pressure gas pipeline	No Change	
			No Change	
			No Change	
			No Change	
13-80	3J and CA3	Permanent acquisition required for: Construction of a new public right of way between the new private means of access from the new drainage structure to the existing highway A226, along the new drainage structure Temporary construction compound at surface for facilitating main works at the A122 Lower Thames Crossing south portal and tunnel approach	No Change	
			No Change	
			No Change	
13-82	3J, CA3 and MU20	Permanent acquisition required for: Construction of a new public right of way along the verge of the existing A226 Temporary construction compound at surface for facilitating main works at the A122 Lower Thames Crossing south portal and tunnel approach Utility works, including the installation or diversion of underground utilities within a multi-utility corridor	No Change	
			No Change	
			No Change	
			No Change	
13-83	3J and CA3	Permanent acquisition required for: Construction of a new public right of way between the new private means of access from the new drainage structure to the existing highway A226, along the new drainage structure and a new public right of way along the verge of the existing A226 Temporary construction compound at surface for facilitating main works at the A122 Lower Thames Crossing south portal and tunnel approach	No Change	
			No Change	
			No Change	
13-84	3J, CA3 and MU20	Permanent acquisition required for: Construction of a new public right of way between the new private means of access from the new drainage structure to the existing highway A226, along the new drainage structure and a new public right of way along the verge of the existing A226 Temporary construction compound at surface for facilitating main works at the A122 Lower Thames Crossing south portal and tunnel approach Utility works, including the installation or diversion of underground utilities within a multi-utility corridor	No Change	
			No Change	
			No Change	
			No Change	
13-86	3J, CA3 and MU20	Permanent acquisition required for: Construction of a new public right of way along the verge of the existing A226 Temporary construction compound at surface for facilitating main works at the A122 Lower Thames Crossing south portal and tunnel approach Utility works, including the installation or diversion of underground utilities within a multi-utility corridor	No Change	
			No Change	
			No Change	
			No Change	
13-87	3J and MU20	Permanent acquisition required for: Construction of a new public right of way along the verge of the existing A226 Utility works, including the installation or diversion of underground utilities within a multi-utility corridor	No Change	
			No Change	
			No Change	
16-36	CA5 and OSC5	Permanent acquisition required for: Temporary construction compound at surface for facilitating main works at the A122 Lower Thames Crossing north portal and tunnel approach, including workers accommodation, batch plants and segment cast factory Implementation of new replacement land, including the implementation of a new recreational site with the establishment of a sculptural landscape moulding, landforms and associated landscape	No Change	
			No Change	
			No Change	
16-37	CA5, E14 and OSC5	Permanent acquisition required for: Temporary construction compound at surface for facilitating main works at the A122 Lower Thames Crossing north portal and tunnel approach, including workers accommodation, batch plants and segment cast factory Implementation of environmental mitigation works to create a site for protected species Implementation of new replacement land, including the implementation of a new recreational site with the establishment of a sculptural landscape moulding, landforms and associated landscape	No Change	
			No Change	
			No Change	
			No Change	

			This Version:	Version 2.0 (December 2022)
			Previous Version:	Version 1.0 (October 2022)
<b>Table 1: Permanent Acquisition of Land - by plot number</b>			Change 1	
Land plans plot ref.	DCO Work No(s).	Purpose for which the land is required:	Cell in this row with change	Cell content in previous version
16-38	CA5, E14 and OSC5	Permanent acquisition required for: Temporary construction compound at surface for facilitating main works at the A122 Lower Thames Crossing north portal and tunnel approach, including workers accommodation, batch plants and segment cast factory Implementation of environmental mitigation works to create a site for protected species Implementation of new replacement land, including the implementation of a new recreational site with the establishment of a sculptural landscape moulding, landforms and associated landscape	No Change	
			No Change	
			No Change	
			No Change	
16-39	4A, 5A, 5D, 5O, 5P, 5Q, CA5, E14, MU27 and OSC5	Permanent acquisition required for: Construction of a twin-bore tunnel, one tunnel bore for northbound traffic and one tunnel bore for southbound traffic, with a three-lane carriageway in each direction, between a portal on the north side of the river Thames in the borough of Thurrock, Essex, and a portal in Gravesham, Kent, including cross-passages connecting the two tunnels and associated tunnelling works	No Change	
			No Change	
16-39 Cont'd		Construction of the new A122 Lower Thames Crossing between the north portal and northern end of Tilbury viaduct, including - construction of the north portal for the new A122 Lower Thames Crossing tunnels - construction of a new cut and cover section of tunnel - construction of cross-passages - construction of a new highway three-lane dual carriageway - construction of a new tunnel services building; - construction of a new outfall from the north portal to the River Thames - construction of a new anti-recirculation wall between the southbound and northbound carriageways of the new A122 Lower Thames Crossing - construction of new north portal approach ramp retaining structures and associated works for the new A122 Lower Thames Crossing - construction of a new rendezvous emergency area.  Construction of a new private means of access to provide for a turnaround facility and emergency and maintenance access from the new operational access to the tunnel north portal and for access to the tunnel services building  Construction a new public right of way along the existing footpath FP146  Construction of a new permissive path across the new Tilbury Fields recreational site  Construction of a new public right of way and a new permissive path across the new Tilbury Fields recreational site  Temporary construction compound at surface for facilitating main works at the A122 Lower Thames Crossing north portal and tunnel approach, including workers accommodation, batch plants and segment cast factory Implementation of environmental mitigation works to create a site for protected species Utility works, including the installation or diversion of underground utilities within a multi-utility corridor Implementation of new replacement land, including the implementation of a new recreational site with the establishment of a sculptural landscape moulding, landforms and associated landscape	No Change	
			No Change	
			No Change	
			No Change	
			No Change	
			No Change	
			No Change	
			No Change	
			No Change	
			No Change	
16-48	5Q, CA5, E14 and OSC5	Permanent acquisition required for: Construction of a new public right of way across the new Tilbury Fields recreational site Temporary construction compound at surface for facilitating main works at the A122 Lower Thames Crossing north portal and tunnel approach, including workers accommodation, batch plants and segment cast factory Implementation of environmental mitigation works to create a site for protected species Implementation of new replacement land, including the implementation of a new recreational site with the establishment of a sculptural landscape moulding, landforms and associated landscape	No Change	
			No Change	
			No Change	
			No Change	
16-50	5Q, CA5, E14 and OSC5	Permanent acquisition required for: Construction of a new public right of way across the new Tilbury Fields recreational site	No Change	
			No Change	
16-50 Cont'd		Temporary construction compound at surface for facilitating main works at the A122 Lower Thames Crossing north portal and tunnel approach, including workers accommodation, batch plants and segment cast factory Implementation of environmental mitigation works to create a site for protected species Implementation of new replacement land, including the implementation of a new recreational site with the establishment of a sculptural landscape moulding, landforms and associated landscape	No Change	
			No Change	
			No Change	

			This Version:	Version 2.0 (December 2022)
			Previous Version:	Version 1.0 (October 2022)
<b>Table 1: Permanent Acquisition of Land - by plot number</b>			Change 1	
Land plans plot ref.	DCO Work No(s).	Purpose for which the land is required:	Cell in this row with change	Cell content in previous version
16-51	5Q, CA5, E14 and OSC5	Permanent acquisition required for: Construction of a new public right of way across the new Tilbury Fields recreational site Temporary construction compound at surface for facilitating main works at the A122 Lower Thames Crossing north portal and tunnel approach, including workers accommodation, batch plants and segment cast factory Implementation of environmental mitigation works to create a site for protected species Implementation of new replacement land, including the implementation of a new recreational site with the establishment of a sculptural landscape moulding, landforms and associated landscape	No Change	
			No Change	
			No Change	
			No Change	
			No Change	
16-52	5Q, CA5, E14 and OSC5	Permanent acquisition required for: Construction of a new public right of way across the new Tilbury Fields recreational site Temporary construction compound at surface for facilitating main works at the A122 Lower Thames Crossing north portal and tunnel approach, including workers accommodation, batch plants and segment cast factory Implementation of environmental mitigation works to create a site for protected species Implementation of new replacement land, including the implementation of a new recreational site with the establishment of a sculptural landscape moulding, landforms and associated landscape	No Change	
			No Change	
			No Change	
			No Change	
			No Change	
16-53	5Q, CA5, E14 and OSC5	Permanent acquisition required for: Construction of a new public right of way across the new Tilbury Fields recreational site Temporary construction compound at surface for facilitating main works at the A122 Lower Thames Crossing north portal and tunnel approach, including workers accommodation, batch plants and segment cast factory Implementation of environmental mitigation works to create a site for protected species Implementation of new replacement land, including the implementation of a new recreational site with the establishment of a sculptural landscape moulding, landforms and associated landscape	No Change	
			No Change	
			No Change	
			No Change	
			No Change	
16-61	5O, 5Q and CA5	Permanent acquisition required for: Construction a new public right of way along the existing footpath FP146	No Change	
16-61 Cont'd		Construction of a new public right of way across the new Tilbury Fields recreational site Temporary construction compound at surface for facilitating main works at the A122 Lower Thames Crossing north portal and tunnel approach, including workers accommodation, batch plants and segment cast factory	No Change	
19-01	5R and E17	Permanent acquisition required for: Construction of a new public right of way between the improved section of FP200 and Station Road Implementation of environmental mitigation works to create a site for protected species, including the construction of a new bat barn structure	No Change	
			No Change	
			No Change	
19-03	5R	Permanent acquisition required for: Construction of a new public right of way between Coalhouse Fort and FP200	No Change	
19-07	5R	Permanent acquisition required for: Construction of a new public right of way between Coalhouse Fort and FP200	No Change	
19-09	5R, 5X and E15	Permanent acquisition required for: Construction of a new public right of way between Coalhouse Fort and FP200 and a new public right of way between the improved section of FP200 and Station Road Construction of a new water inlet with self-regulating valve Implementation of environmental mitigation works to create a site for protected species	No Change	
			No Change	
			No Change	
			No Change	
19-12	E15	Permanent acquisition required for: Implementation of environmental mitigation works to create a site for protected species	No Change	

Table 1: Permanent Acquisition of Land - by plot number			This Version:	Version 2.0 (December 2022)
			Previous Version:	Version 1.0 (October 2022)
			Change 1	
Land plans plot ref.	DCO Work No(s).	Purpose for which the land is required:	Cell in this row with change	Cell content in previous version
19-13	E15	Permanent acquisition required for: Implementation of environmental mitigation works to create a site for protected species	No Change	
19-17	5R	Permanent acquisition required for: Construction of a new public right of way between Coalhouse Fort and FP200	No Change	
19-18	5R	Permanent acquisition required for: Construction of a new public right of way between Coalhouse Fort and FP200	No Change	

			This Version:	Version 2.0 (December 2022)
			Previous Version:	Version 1.0 (October 2022)
<b>Table 1: Permanent Acquisition of Land - by plot number</b>			Change 1	
Land plans plot ref.	DCO Work No(s).	Purpose for which the land is required:	Cell in this row with change	Cell content in previous version
19-19	E15	Permanent acquisition required for: Implementation of environmental mitigation works to create a site for protected species	No Change	
19-20	E15	Permanent acquisition required for: Implementation of environmental mitigation works to create a site for protected species	No Change	
19-23	5R	Permanent acquisition required for: Construction of a new public right of way between Coalhouse Fort and FP200	No Change	
19-24	5R	Permanent acquisition required for: Construction of a new public right of way between Coalhouse Fort and FP200	No Change	
19-25	5R	Permanent acquisition required for: Construction of a new public right of way between Coalhouse Fort and FP200	No Change	
19-29	5R	Permanent acquisition required for: Construction of a new public right of way between Coalhouse Fort and FP200	No Change	
19-30	E15	Permanent acquisition required for: Implementation of environmental mitigation works to create a site for protected species	No Change	
19-31	E15	Permanent acquisition required for: Implementation of environmental mitigation works to create a site for protected species	No Change	
19-32	E15	Permanent acquisition required for: Implementation of environmental mitigation works to create a site for protected species	No Change	
19-33	E15	Permanent acquisition required for: Implementation of environmental mitigation works to create a site for protected species	No Change	
19-34	5R	Permanent acquisition required for: Construction of a new public right of way between Coalhouse Fort and FP200	No Change	
19-39	5S and E16	Permanent acquisition required for: Construction of a new permissive path adjacent to East Tilbury Battery	No Change	
19-39 Cont'd		Implementation of environmental mitigation works to create a site for protected species, including the construction of new ecological ponds	No Change	
19-40	5S and E16	Permanent acquisition required for: Construction of a new permissive path adjacent to East Tilbury Battery Implementation of environmental mitigation works to create a site for protected species, including the construction of new ecological ponds	No Change	
19-41	E16	Permanent acquisition required for: Implementation of environmental mitigation works to create a site for protected species, including the construction of new ecological ponds	No Change	
19-42	E16	Permanent acquisition required for: Implementation of environmental mitigation works to create a site for protected species, including the construction of new ecological ponds	No Change	
19-43	E16	Permanent acquisition required for: Implementation of environmental mitigation works to create a site for protected species, including the construction of new ecological ponds	No Change	
		Permanent acquisition required for:	No Change	

			This Version:	Version 2.0 (December 2022)
			Previous Version:	Version 1.0 (October 2022)
<b>Table 1: Permanent Acquisition of Land - by plot number</b>			Change 1	
Land plans plot ref.	DCO Work No(s).	Purpose for which the land is required:	Cell in this row with change	Cell content in previous version
19-44	E16	Implementation of environmental mitigation works to create a site for protected species, including the construction of new ecological ponds	No Change	
19-45	5R and E15	Permanent acquisition required for:	No Change	
		Construction of a new public right of way along the eastern section of FP200	No Change	
		Provision for access for environmental mitigation works to create a site for protected species	No Change	
19-46	E16	Permanent acquisition required for:	No Change	
		Implementation of environmental mitigation works to create a site for protected species, including the construction of new ecological ponds	No Change	
19-47	5R and E15	Permanent acquisition required for:	No Change	
		Construction of a new public right of way along the eastern section of FP200	No Change	
		Provision for access for environmental mitigation works to create a site for protected species	No Change	
19-48	E16	Permanent acquisition required for:	No Change	
		Implementation of environmental mitigation works to create a site for protected species, including the construction of new ecological ponds	No Change	



			This Version:	Version 2.0 (December 2022)
			Previous Version:	Version 1.0 (October 2022)
Table 1: Permanent Acquisition of Land - by plot number			Change 1	
Land plans plot ref.	DCO Work No(s).	Purpose for which the land is required:	Cell in this row with change	Cell content in previous version
19-49	E16	Permanent acquisition required for: Implementation of environmental mitigation works to create a site for protected species, including the construction of new ecological ponds	No Change	
19-50	E16	Permanent acquisition required for: Implementation of environmental mitigation works to create a site for protected species, including the construction of new ecological ponds	No Change	
19-51	E16	Permanent acquisition required for: Implementation of environmental mitigation works to create a site for protected species, including the construction of new ecological ponds	No Change	
19-52	E16	Permanent acquisition required for: Implementation of environmental mitigation works to create a site for protected species, including the construction of new ecological ponds	No Change	
19-53	E16	Permanent acquisition required for: Implementation of environmental mitigation works to create a site for protected species, including the construction of new ecological ponds	No Change	
19-54	E16	Permanent acquisition required for: Implementation of environmental mitigation works to create a site for protected species, including the construction of new ecological ponds	No Change	
19-55	E16	Permanent acquisition required for: Implementation of environmental mitigation works to create a site for protected species, including the construction of new ecological ponds	No Change	
19-56	E16	Permanent acquisition required for: Implementation of environmental mitigation works to create a site for protected species, including the construction of new ecological ponds	No Change	
20-45	5A, 5B, 5D, 5E, 5F, 5G, 5H, 5I, 5M, CA5, E14, MU27, MUT7 and OSC5	Permanent acquisition required for: Construction of a new rendezvous emergency area  Construction of the new A122 Lower Thames Crossing, a new highway three-lane dual carriageway  Construction of a new private means of access to provide for a turnaround facility and emergency and maintenance access from the new operational access to the tunnel north portal and for access to the tunnel services building	No Change	
20-45 Cont'd		Construction of a new operational access, including - construction of a new private means of access roundabout on the western side of the new A122 Lower Thames Crossing - construction of a new private means of access road between the eastern and western roundabouts of the new operational access - construction of a new bridge to carry the new private means of access road between the eastern and western roundabouts of the new operational access over the new A122 Lower Thames Crossing  Construction of the new operational access link private means of access roads, including - construction of a new private means of access road between the northbound carriageway of the new A122 Lower Thames Crossing and the new operational access through the western roundabout - the construction of a new private means of access road between the new operational access and the southbound carriageway of the new A122 Lower Thames Crossing - construction a new private means of access road between the new operational junction and the northbound carriageway of the new A122 Lower Thames Crossing - construction of a new private means of access road between the operational access and the existing Station Road - construction of a new private means of access road between the southbound carriageway of the new A122 Lower Thames Crossing and the new operational access  Construction of a new drainage attenuation pond with associated drainage facilities, and a private means of access to the drainage attenuation pond  Construction of a new watercourse diversion culvert and diversion of an existing watercourse through the culverts for the construction of the new north portal emergency and maintenance access road  Temporary construction compound at surface for facilitating main works at the A122 Lower Thames Crossing north portal and tunnel approach, including workers accommodation, batch plants and segment cast factory  Implementation of environmental mitigation works to create a site for protected species  Utility works, including the installation or diversion of underground utilities within a multi-utility corridor	No Change	

			This Version:	Version 2.0 (December 2022)
			Previous Version:	Version 1.0 (October 2022)
Table 1: Permanent Acquisition of Land - by plot number			Change 1	
Land plans plot ref.	DCO Work No(s).	Purpose for which the land is required:	Cell in this row with change	Cell content in previous version
		Implementation of new replacement land, including the implementation of a new recreational site with the establishment of a sculptural landscape moulding, landforms and associated landscape	No Change	
20-51	5D, CA5, E14, MU27 and OSC5	Permanent acquisition required for: Construction of a new private means of access to provide for a turnaround facility and emergency and maintenance access from the new operational access to the tunnel north portal and for access to the tunnel services building Temporary construction compound at surface for facilitating main works at the A122 Lower Thames Crossing north portal and tunnel approach, including workers accommodation, batch plants and segment cast factory Implementation of environmental mitigation works to create a site for protected species Utility works, including the installation or diversion of underground utilities within a multi-utility corridor Implementation of new replacement land, including the implementation of a new recreational site with the establishment of a sculptural landscape moulding, landforms and associated landscape	No Change	
20-52	5D, CA5, E14, MU27 and OSC5	Permanent acquisition required for: Construction of a new private means of access to provide for a turnaround facility and emergency and maintenance access from the new operational access to the tunnel north portal and for access to the tunnel services building Temporary construction compound at surface for facilitating main works at the A122 Lower Thames Crossing north portal and tunnel approach, including workers accommodation, batch plants and segment cast factory Implementation of environmental mitigation works to create a site for protected species Utility works, including the installation or diversion of underground utilities within a multi-utility corridor Implementation of new replacement land, including the implementation of a new recreational site with the establishment of a sculptural landscape moulding, landforms and associated landscape	No Change	
20-53	5D, CA5 and MU27	Permanent acquisition required for: Construction of a new private means of access to provide for a turnaround facility and emergency and maintenance access from the new operational access to the tunnel north portal and for access to the tunnel services building Temporary construction compound at surface for facilitating main works at the A122 Lower Thames Crossing north portal and tunnel approach, including workers accommodation, batch plants and segment cast factory Utility works, including the installation or diversion of underground utilities within a multi-utility corridor	No Change	
20-58	5B, 5F, CA5, MU27 and MUT7	Permanent acquisition required for: Construction of the new A122 Lower Thames Crossing, a new highway three-lane dual carriageway Construction of the new operational access link private means of access roads, including - construction a new private means of access road between the new operational junction and the northbound carriageway of the new A122 Lower Thames Crossing - construction of a new private means of access road between the operational access and the existing Station Road - construction of a new private means of access road between the southbound carriageway of the new A122 Lower Thames Crossing and the new operational access Temporary construction compound at surface for facilitating main works at the A122 Lower Thames Crossing north portal and tunnel approach, including workers accommodation, batch plants and segment cast factory Utility works, including the installation or diversion of underground utilities within a multi-utility corridor	No Change	
20-59	5B, 5F, CA5, MU27 and MUT7	Permanent acquisition required for: Construction of the new A122 Lower Thames Crossing, a new highway three-lane dual carriageway	No Change	
20-59 Cont'd		Construction of the new operational access link private means of access roads, including - construction a new private means of access road between the new operational junction and the northbound carriageway of the new A122 Lower Thames Crossing - construction of a new private means of access road between the operational access and the existing Station Road - construction of a new private means of access road between the southbound carriageway of the new A122 Lower Thames Crossing and the new operational access Temporary construction compound at surface for facilitating main works at the A122 Lower Thames Crossing north portal and tunnel approach, including workers accommodation, batch plants and segment cast factory	No Change	

			This Version:	Version 2.0 (December 2022)
			Previous Version:	Version 1.0 (October 2022)
<b>Table 1: Permanent Acquisition of Land - by plot number</b>			Change 1	
Land plans plot ref.	DCO Work No(s).	Purpose for which the land is required:	Cell in this row with change	Cell content in previous version
		Utility works, including the installation or diversion of underground utilities within a multi-utility corridor	No Change	
20-60	5B, 5F, CA5, MU27 and MUT7	Permanent acquisition required for: Construction of the new A122 Lower Thames Crossing, a new highway three-lane dual carriageway Construction of the new operational access link private means of access roads, including - construction a new private means of access road between the new operational junction and the northbound carriageway of the new A122 Lower Thames Crossing - construction of a new private means of access road between the operational access and the existing Station Road - construction of a new private means of access road between the southbound carriageway of the new A122 Lower Thames Crossing and the new operational access Temporary construction compound at surface for facilitating main works at the A122 Lower Thames Crossing north portal and tunnel approach, including workers accommodation, batch plants and segment cast factory Utility works, including the installation or diversion of underground utilities within a multi-utility corridor	No Change	
20-62	CA5, E14 and OSC5	Permanent acquisition required for: Temporary construction compound at surface for facilitating main works at the A122 Lower Thames Crossing north portal and tunnel approach, including workers accommodation, batch plants and segment cast factory Implementation of environmental mitigation works to create a site for protected species Implementation of new replacement land, including the implementation of a new recreational site with the establishment of a sculptural landscape moulding, landforms and associated landscape	No Change	
20-63	5B, 5E, 5F, 5I, 5U, CA5, E14, MU27, MUT6 and OSC5	Permanent acquisition required for: Construction of the new A122 Lower Thames Crossing, a new highway three-lane dual carriageway Construction of a new operational access, including - construction of a new private means of access roundabout on the eastern side of the new A122 Lower Thames Crossing - construction of a new private means of access road between the eastern and western roundabouts of the new operational access - construction of a new private means of access for maintenance from the new eastern roundabout	No Change	
20-63 Cont'd		Construction of the new operational access link private means of access roads, including - the construction of a new private means of access road between the new operational access and the southbound carriageway of the new A122 Lower Thames Crossing - construction of a new private means of access road between the southbound carriageway of the new A122 Lower Thames Crossing and the new operational access Construction of a new drainage attenuation pond with associated drainage facilities, and a private means of access to the drainage attenuation pond Construction of a new public rights of way along the existing footpath FP200 Temporary construction compound at surface for facilitating main works at the A122 Lower Thames Crossing north portal and tunnel approach, including workers accommodation, batch plants and segment cast factory Implementation of environmental mitigation works to create a site for protected species Utility works, including the installation or diversion of underground utilities within a multi-utility corridor Implementation of new replacement land, including the implementation of a new recreational site with the establishment of a sculptural landscape moulding, landforms and associated landscape	No Change	
20-64	5F, 5U, CA5 and MU27	Permanent acquisition required for: Construction of the new operational access link private means of access roads, including a new private means of access road between the southbound carriageway of the new A122 Lower Thames Crossing and the new operational access Construction of a new public rights of way along the existing footpath FP200 Temporary construction compound at surface for facilitating main works at the A122 Lower Thames Crossing north portal and tunnel approach, including workers accommodation, batch plants and segment cast factory Utility works, including the installation or diversion of underground utilities within a multi-utility corridor	No Change	
		Permanent acquisition required for:	No Change	

			This Version:	Version 2.0 (December 2022)
			Previous Version:	Version 1.0 (October 2022)
<b>Table 1: Permanent Acquisition of Land - by plot number</b>			Change 1	
Land plans plot ref.	DCO Work No(s).	Purpose for which the land is required:	Cell in this row with change	Cell content in previous version
20-65	CA5, E14 and OSC5	Temporary construction compound at surface for facilitating main works at the A122 Lower Thames Crossing north portal and tunnel approach, including workers accommodation, batch plants and segment cast factory  Implementation of environmental mitigation works to create a site for protected species  Implementation of new replacement land, including the implementation of a new recreational site with the establishment of a sculptural landscape moulding, landforms and associated landscape	No Change	
			No Change	
			No Change	
20-66	CA5, E14 and OSC5	Permanent acquisition required for:  Temporary construction compound at surface for facilitating main works at the A122 Lower Thames Crossing north portal and tunnel approach, including workers accommodation, batch plants and segment cast factory	No Change	
			No Change	
20-66 Cont'd		Implementation of environmental mitigation works to create a site for protected species  Implementation of new replacement land, including the implementation of a new recreational site with the establishment of a sculptural landscape moulding, landforms and associated landscape	No Change	
20-67	5A, 5B, 5D, 5E, 5F, 5I, 5L, 5P, 5Q, CA5, E14, MU27, MUT6 and OSC5	Permanent acquisition required for:  Construction of the new A122 Lower Thames Crossing between the north portal and northern end of Tilbury viaduct, including - construction of the north portal for the new A122 Lower Thames Crossing tunnels - construction of a new cut and cover section of tunnel - construction of cross-passages - construction of a new highway three-lane dual carriageway - construction of a new tunnel services building; - construction of a new outfall from the north portal to the River Thames - construction of a new anti-recirculation wall between the southbound and northbound carriageways of the new A122 Lower Thames Crossing - construction of new north portal approach ramp retaining structures and associated works for the new A122 Lower Thames Crossing - construction of a new rendezvous emergency area.  Construction of the new A122 Lower Thames Crossing, a new highway three-lane dual carriageway  Construction of a new private means of access to provide for a turnaround facility and emergency and maintenance access from the new operational access to the tunnel north portal and for access to the tunnel services building  Construction of a new operational access, including - construction of a new private means of access roundabout on the eastern side of the new A122 Lower Thames Crossing - construction of a new private means of access road between the eastern and western roundabouts of the new operational access - construction of a new bridge to carry the new private means of access road between the eastern and western roundabouts of the new operational access over the A122 Lower Thames Crossing - construction of a new private means of access for maintenance from the new eastern roundabout  Construction of the new operational access link private means of access roads, including - construction of a new private means of access road between the northbound carriageway of the new A122 Lower Thames Crossing and the new operational access through the western roundabout - the construction of a new private means of access road between the new operational access and the southbound carriageway of the new A122 Lower Thames Crossing - construction of a new private means of access road between the southbound carriageway of the new A122 Lower Thames Crossing and the new operational access  Construction of a new drainage attenuation pond with associated drainage facilities, and a private means of access to the drainage attenuation pond  Construction of a new watercourse diversion culvert and diversion of the Tilbury Main through the culvert.  Construction of a new permissive path across the new Tilbury Fields recreational site	No Change	
			No Change	
			No Change	
			No Change	
			No Change	
			No Change	
			No Change	
			No Change	
			No Change	
			No Change	
20-67 Cont'd		Construction of two new permissive paths and a two new public rights of way across the new Tilbury Fields recreational site  Temporary construction compound at surface for facilitating main works at the A122 Lower Thames Crossing north portal and tunnel approach, including workers accommodation, batch plants and segment cast factory  Implementation of environmental mitigation works to create a site for protected species  Utility works, including the installation or diversion of underground utilities within a multi-utility corridor	No Change	
			No Change	
			No Change	
			No Change	
			No Change	

			This Version:	Version 2.0 (December 2022)
			Previous Version:	Version 1.0 (October 2022)
<b>Table 1: Permanent Acquisition of Land - by plot number</b>			Change 1	
Land plans plot ref.	DCO Work No(s).	Purpose for which the land is required:	Cell in this row with change	Cell content in previous version
		Implementation of new replacement land, including the implementation of a new recreational site with the establishment of a sculptural landscape moulding, landforms and associated landscape	No Change	
20-68	CA5, E14 and OSC5	Permanent acquisition required for: Temporary construction compound at surface for facilitating main works at the A122 Lower Thames Crossing north portal and tunnel approach, including workers accommodation, batch plants and segment cast factory Implementation of environmental mitigation works to create a site for protected species Implementation of new replacement land, including the implementation of a new recreational site with the establishment of a sculptural landscape moulding, landforms and associated landscape	No Change	
20-69	5A and CA5	Permanent acquisition required for: Construction of the new A122 Lower Thames Crossing between the north portal and northern end of Tilbury viaduct, including - construction of the north portal for the new A122 Lower Thames Crossing tunnels - construction of a new cut and cover section of tunnel - construction of cross-passages - construction of a new highway three-lane dual carriageway - construction of a new tunnel services building; - construction of a new outfall from the north portal to the River Thames - construction of a new anti-recirculation wall between the southbound and northbound carriageways of the new A122 Lower Thames Crossing - construction of new north portal approach ramp retaining structures and associated works for the new A122 Lower Thames Crossing - construction of a new rendezvous emergency area. Temporary construction compound at surface for facilitating main works at the A122 Lower Thames Crossing north portal and tunnel approach, including workers accommodation, batch plants and segment cast factory	No Change	
20-70	5U, CA5, E14, MU27, MUT6 and OSC5	Permanent acquisition required for: Construction of a new public rights of way along the existing footpath FP200 Temporary construction compound at surface for facilitating main works at the A122 Lower Thames Crossing north portal and tunnel approach, including workers accommodation, batch plants and segment cast factory	No Change	
20-70 Cont'd		Implementation of environmental mitigation works to create a site for protected species Utility works, including the installation or diversion of underground utilities within a multi-utility corridor Implementation of new replacement land, including the implementation of a new recreational site with the establishment of a sculptural landscape moulding, landforms and associated landscape, and the implementation of new common land at Tilbury Green	No Change	
20-73	5U, CA5, E14, MUT6 and OSC5	Permanent acquisition required for: Construction of a new public rights of way along the existing footpath FP200 Temporary construction compound at surface for facilitating main works at the A122 Lower Thames Crossing north portal and tunnel approach, including workers accommodation, batch plants and segment cast factory Implementation of environmental mitigation works to create a site for protected species Utility works, including the installation or diversion of underground utilities within a multi-utility corridor Implementation of new replacement land, including the implementation of a new recreational site with the establishment of a sculptural landscape moulding, landforms and associated landscape	No Change	
20-74	5U, CA5, E14, MU27 and MUT6	Permanent acquisition required for: Construction of a new public rights of way along the existing footpath FP200 Temporary construction compound at surface for facilitating main works at the A122 Lower Thames Crossing north portal and tunnel approach, including workers accommodation, batch plants and segment cast factory Implementation of environmental mitigation works to create a site for protected species Utility works, including the installation or diversion of underground utilities within a multi-utility corridor	No Change	
		Permanent acquisition required for:	No Change	

			This Version:	Version 2.0 (December 2022)
			Previous Version:	Version 1.0 (October 2022)
<b>Table 1: Permanent Acquisition of Land - by plot number</b>			Change 1	
Land plans plot ref.	DCO Work No(s).	Purpose for which the land is required:	Cell in this row with change	Cell content in previous version
20-77	5U, CA5, E14 and OSC5	Construction of a new public rights of way along the existing footpath FP200  Temporary construction compound at surface for facilitating main works at the A122 Lower Thames Crossing north portal and tunnel approach, including workers accommodation, batch plants and segment cast factory  Implementation of environmental mitigation works to create a site for protected species  Implementation of new replacement land, including the implementation of a new recreational site with the establishment of a sculptural landscape moulding, landforms and associated landscape	No Change	
			No Change	
			No Change	
			No Change	

			This Version:	Version 2.0 (December 2022)
			Previous Version:	Version 1.0 (October 2022)
<b>Table 1: Permanent Acquisition of Land - by plot number</b>			Change 1	
Land plans plot ref.	DCO Work No(s).	Purpose for which the land is required:	Cell in this row with change	Cell content in previous version
20-78	5U, E14 and OSC5	Permanent acquisition required for: Construction of a new public rights of way along the existing footpath FP200 Implementation of environmental mitigation works to create a site for protected species Implementation of new replacement land, including the implementation of a new recreational site with the establishment of a sculptural landscape moulding, landforms and associated landscape, and the implementation of new common land at Tilbury Green	No Change	
20-79	5Q, 5R, 5U, CA5, E14 and OSC5	Permanent acquisition required for: Construction of a new public right of way across the new Tilbury Fields recreational site Construction of a new public right of way between Coalhouse Fort and FP200 Construction of a new public rights of way along the existing footpath FP200 Temporary construction compound at surface for facilitating main works at the A122 Lower Thames Crossing north portal and tunnel approach, including workers accommodation, batch plants and segment cast factory Implementation of environmental mitigation works to create a site for protected species Implementation of new replacement land, including the implementation of a new recreational site with the establishment of a sculptural landscape moulding, landforms and associated landscape, and the implementation of new common land at Tilbury Green	No Change	
20-80	5Q, 5U, CA5, E14 and OSC5	Permanent acquisition required for: Construction of a new public right of way across the new Tilbury Fields recreational site Construction of a new public rights of way along the existing footpath FP200 Temporary construction compound at surface for facilitating main works at the A122 Lower Thames Crossing north portal and tunnel approach, including workers accommodation, batch plants and segment cast factory Implementation of environmental mitigation works to create a site for protected species Implementation of new replacement land, including the implementation of a new recreational site with the establishment of a sculptural landscape moulding, landforms and associated landscape	No Change	
20-81	5Q, CA5, E14 and OSC5	Permanent acquisition required for: Construction of two new public rights of way across the new Tilbury Fields recreational site Temporary construction compound at surface for facilitating main works at the A122 Lower Thames Crossing north portal and tunnel approach, including workers accommodation, batch plants and segment cast factory Implementation of environmental mitigation works to create a site for protected species	No Change	
20-81 Cont'd		Implementation of new replacement land, including the implementation of a new recreational site with the establishment of a sculptural landscape moulding, landforms and associated landscape	No Change	
20-82	CA5, E14 and OSC5	Permanent acquisition required for: Temporary construction compound at surface for facilitating main works at the A122 Lower Thames Crossing north portal and tunnel approach, including workers accommodation, batch plants and segment cast factory Implementation of environmental mitigation works to create a site for protected species Implementation of new replacement land, including the implementation of a new recreational site with the establishment of a sculptural landscape moulding, landforms and associated landscape	No Change	
20-83	E14 and OSC5	Permanent acquisition required for: Implementation of environmental mitigation works to create a site for protected species Implementation of new replacement land, including the implementation of a new recreational site with the establishment of a sculptural landscape moulding, landforms and associated landscape	No Change	
20-84	5U, E14 and OSC5	Permanent acquisition required for: Construction of a new public rights of way along the existing footpath FP200	No Change	

			This Version:	Version 2.0 (December 2022)
			Previous Version:	Version 1.0 (October 2022)
<b>Table 1: Permanent Acquisition of Land - by plot number</b>			Change 1	
Land plans plot ref.	DCO Work No(s).	Purpose for which the land is required:	Cell in this row with change	Cell content in previous version
		Implementation of environmental mitigation works to create a site for protected species	No Change	
		Implementation of new replacement land, including the implementation of a new recreational site with the establishment of a sculptural landscape moulding, landforms and associated landscape	No Change	
20-85	5R, 5U, E14 and OSC5	Permanent acquisition required for: Construction of a new public right of way between Coalhouse Fort and FP200 Construction of a new public rights of way along the existing footpath FP200 Implementation of environmental mitigation works to create a site for protected species Implementation of new replacement land, including the implementation of a new recreational site with the establishment of a sculptural landscape moulding, landforms and associated landscape	No Change	
20-86	CA5, E14 and OSC5	Permanent acquisition required for: Temporary construction compound at surface for facilitating main works at the A122 Lower Thames Crossing north portal and tunnel approach, including workers accommodation, batch plants and segment cast factory Implementation of environmental mitigation works to create a site for protected species	No Change	
20-86 Cont'd		Implementation of new replacement land, including the implementation of a new recreational site with the establishment of a sculptural landscape moulding, landforms and associated landscape	No Change	
20-88	5Q, CA5, E14 and OSC5	Permanent acquisition required for: Construction of a new public right of way across the new Tilbury Fields recreational site Temporary construction compound at surface for facilitating main works at the A122 Lower Thames Crossing north portal and tunnel approach, including workers accommodation, batch plants and segment cast factory Implementation of environmental mitigation works to create a site for protected species Implementation of new replacement land, including the implementation of a new recreational site with the establishment of a sculptural landscape moulding, landforms and associated landscape	No Change	
20-89	5Q, CA5, E14 and OSC5	Permanent acquisition required for: Construction of a new public right of way across the new Tilbury Fields recreational site Temporary construction compound at surface for facilitating main works at the A122 Lower Thames Crossing north portal and tunnel approach, including workers accommodation, batch plants and segment cast factory Implementation of environmental mitigation works to create a site for protected species Implementation of new replacement land, including the implementation of a new recreational site with the establishment of a sculptural landscape moulding, landforms and associated landscape	No Change	
20-94	5Q, CA5, E14 and OSC5	Permanent acquisition required for: Construction of a new public right of way across the new Tilbury Fields recreational site Temporary construction compound at surface for facilitating main works at the A122 Lower Thames Crossing north portal and tunnel approach, including workers accommodation, batch plants and segment cast factory Implementation of environmental mitigation works to create a site for protected species Implementation of new replacement land, including the implementation of a new recreational site with the establishment of a sculptural landscape moulding, landforms and associated landscape	No Change	
20-96	5Q, CA5, E14 and OSC5	Permanent acquisition required for: Construction of a new public right of way across the new Tilbury Fields recreational site Temporary construction compound at surface for facilitating main works at the A122 Lower Thames Crossing north portal and tunnel approach, including workers accommodation, batch plants and segment cast factory Implementation of environmental mitigation works to create a site for protected species	No Change	



			This Version:	Version 2.0 (December 2022)
			Previous Version:	Version 1.0 (October 2022)
<b>Table 1: Permanent Acquisition of Land - by plot number</b>			Change 1	
Land plans plot ref.	DCO Work No(s).	Purpose for which the land is required:	Cell in this row with change	Cell content in previous version
20-96 Cont'd		Implementation of new replacement land, including the implementation of a new recreational site with the establishment of a sculptural landscape moulding, landforms and associated landscape	No Change	
20-98	5Q, CA5, E14 and OSC5	Permanent acquisition required for:	No Change	
		Construction of a new public right of way across the new Tilbury Fields recreational site	No Change	
		Temporary construction compound at surface for facilitating main works at the A122 Lower Thames Crossing north portal and tunnel approach, including workers accommodation, batch plants and segment cast factory	No Change	
		Implementation of environmental mitigation works to create a site for protected species	No Change	
		Implementation of new replacement land, including the implementation of a new recreational site with the establishment of a sculptural landscape moulding, landforms and associated landscape	No Change	
20-100	5Q, CA5, E14 and OSC5	Permanent acquisition required for:	No Change	
		Construction of a new public right of way across the new Tilbury Fields recreational site	No Change	
		Temporary construction compound at surface for facilitating main works at the A122 Lower Thames Crossing north portal and tunnel approach, including workers accommodation, batch plants and segment cast factory	No Change	
		Implementation of environmental mitigation works to create a site for protected species	No Change	
		Implementation of new replacement land, including the implementation of a new recreational site with the establishment of a sculptural landscape moulding, landforms and associated landscape	No Change	
20-101	5Q, CA5, E14 and OSC5	Permanent acquisition required for:	No Change	
		Construction of a new public right of way across the new Tilbury Fields recreational site	No Change	
		Temporary construction compound at surface for facilitating main works at the A122 Lower Thames Crossing north portal and tunnel approach, including workers accommodation, batch plants and segment cast factory	No Change	
		Implementation of environmental mitigation works to create a site for protected species	No Change	
		Implementation of new replacement land, including the implementation of a new recreational site with the establishment of a sculptural landscape moulding, landforms and associated landscape	No Change	
22-26	5T, CA5 and MUT11	Permanent acquisition required for:	No Change	
		Construction of a new public rights of way along the verge of the existing Station Road	No Change	
		Temporary construction compound at surface for facilitating main works at the A122 Lower Thames Crossing north portal and tunnel approach, including workers accommodation, batch plants and segment cast factory	No Change	
		Utility works, including the installation or diversion of underground utilities within a multi-utility corridor	No Change	
22-28	5R	Permanent acquisition required for:	No Change	
		Construction of a new public right of way between the improved section of FP200 and Station Road	No Change	
22-40	5R, 5S and E17	Permanent acquisition required for:	No Change	
		Construction of a new public right of way between the improved section of FP200 and Station Road	No Change	
		Construction a new permissive path between Princess Margaret Road and the new public right of way Implementation of environmental mitigation works to create a site for protected species, including the construction of a new bat barn structure	No Change	
22-45	E16	Permanent acquisition required for:	No Change	
		Implementation of environmental mitigation works to create a site for protected species, including the construction of new ecological ponds	No Change	
22-46	E16 and MUT11	Permanent acquisition required for:	No Change	
		Implementation of environmental mitigation works to create a site for protected species, including the construction of new ecological ponds	No Change	
		Utility works, including the installation or diversion of underground utilities within a multi-utility corridor	No Change	
		Permanent acquisition required for:	No Change	

			This Version:	Version 2.0 (December 2022)
			Previous Version:	Version 1.0 (October 2022)
<b>Table 1: Permanent Acquisition of Land - by plot number</b>			Change 1	
Land plans plot ref.	DCO Work No(s).	Purpose for which the land is required:	Cell in this row with change	Cell content in previous version
22-59	5S and E17	Construction a new permissive path between Princess Margaret Road and the new public right of way Implementation of environmental mitigation works to create a site for protected species, including the construction of a new bat barn structure	No Change	
22-72	5S and E17	Permanent acquisition required for: Construction a new permissive path between Princess Margaret Road and the new public right of way Implementation of environmental mitigation works to create a site for protected species, including the construction of a new bat barn structure	No Change	
22-77	5S and E16	Permanent acquisition required for: Construction of a new permissive path between the existing footpath FP147 and Princess Margaret Road Implementation of environmental mitigation works to create a site for protected species, including the construction of new ecological ponds	No Change	
22-92	5S and E16	Permanent acquisition required for: Construction of a new permissive path between the existing footpath FP147 and Princess Margaret Road Implementation of environmental mitigation works to create a site for protected species, including the construction of new ecological ponds	No Change	
22-93	5S and E16	Permanent acquisition required for: Construction of a new permissive path between the existing footpath FP147 and Princess Margaret Road Implementation of environmental mitigation works to create a site for protected species, including the construction of new ecological ponds	No Change	
22-94	5S and E16	Permanent acquisition required for: Construction of a new permissive path between the existing footpath FP147 and Princess Margaret Road Implementation of environmental mitigation works to create a site for protected species, including the construction of new ecological ponds	No Change	
22-95	5S and E16	Permanent acquisition required for: Construction of a new permissive path adjacent to East Tilbury Battery and a new permissive path between the existing footpath FP147 and Princess Margaret Road Implementation of environmental mitigation works to create a site for protected species, including the construction of new ecological ponds	No Change	
22-96	E16	Permanent acquisition required for: Implementation of environmental mitigation works to create a site for protected species, including the construction of new ecological ponds	No Change	
22-97	E16	Permanent acquisition required for: Implementation of environmental mitigation works to create a site for protected species, including the construction of new ecological ponds	No Change	
22-98	5S and E16	Permanent acquisition required for: Construction of a new permissive path between the existing footpath FP147 and Princess Margaret Road Implementation of environmental mitigation works to create a site for protected species, including the construction of new ecological ponds	No Change	
22-99	5S and E16	Permanent acquisition required for: Construction of a new permissive path between the existing footpath FP147 and Princess Margaret Road Implementation of environmental mitigation works to create a site for protected species, including the construction of new ecological ponds	No Change	
22-100	5S and E16	Permanent acquisition required for: Construction of a new permissive path between the existing footpath FP147 and Princess Margaret Road Implementation of environmental mitigation works to create a site for protected species, including the construction of new ecological ponds	No Change	
22-101	5S and E16	Permanent acquisition required for: Construction of a new permissive path adjacent to East Tilbury Battery	No Change	
22-101 Cont'd		Implementation of environmental mitigation works to create a site for protected species, including the construction of new ecological ponds	No Change	

			This Version:	Version 2.0 (December 2022)
			Previous Version:	Version 1.0 (October 2022)
<b>Table 1: Permanent Acquisition of Land - by plot number</b>			Change 1	
Land plans plot ref.	DCO Work No(s).	Purpose for which the land is required:	Cell in this row with change	Cell content in previous version
22-102	5S and E16	Permanent acquisition required for: Construction of a new permissive path between the existing footpath FP147 and Princess Margaret Road Implementation of environmental mitigation works to create a site for protected species, including the construction of new ecological ponds	No Change	
			No Change	
			No Change	
22-103	5S and E16	Permanent acquisition required for: Construction of a new permissive path between the existing footpath FP147 and Princess Margaret Road Implementation of environmental mitigation works to create a site for protected species, including the construction of new ecological ponds	No Change	
			No Change	
			No Change	
22-104	5S and E16	Permanent acquisition required for: Construction of a new permissive path between the existing footpath FP147 and Princess Margaret Road Implementation of environmental mitigation works to create a site for protected species, including the construction of new ecological ponds	No Change	
			No Change	
			No Change	
22-105	5S and E16	Permanent acquisition required for: Construction of a new permissive path between the existing footpath FP147 and Princess Margaret Road Implementation of environmental mitigation works to create a site for protected species, including the construction of new ecological ponds	No Change	
			No Change	
			No Change	
22-106	E16	Permanent acquisition required for: Implementation of environmental mitigation works to create a site for protected species, including the construction of new ecological ponds	No Change	
			No Change	
22-107	E16	Permanent acquisition required for: Implementation of environmental mitigation works to create a site for protected species, including the construction of new ecological ponds	No Change	
			No Change	
22-108	E16	Permanent acquisition required for: Implementation of environmental mitigation works to create a site for protected species, including the construction of new ecological ponds	No Change	
			No Change	
22-109	E16	Permanent acquisition required for: Implementation of environmental mitigation works to create a site for protected species, including the construction of new ecological ponds	No Change	
			No Change	
22-110	E16	Permanent acquisition required for: Implementation of environmental mitigation works to create a site for protected species, including the construction of new ecological ponds	No Change	
			No Change	
22-111	E16	Permanent acquisition required for: Implementation of environmental mitigation works to create a site for protected species, including the construction of new ecological ponds	No Change	
			No Change	
22-112	E16	Permanent acquisition required for: Implementation of environmental mitigation works to create a site for protected species, including the construction of new ecological ponds	No Change	
			No Change	
22-113	E16	Permanent acquisition required for: Implementation of environmental mitigation works to create a site for protected species, including the construction of new ecological ponds	No Change	
			No Change	
22-114	E16	Permanent acquisition required for: Implementation of environmental mitigation works to create a site for protected species, including the construction of new ecological ponds	No Change	
			No Change	
22-115	5T and CA5	Permanent acquisition required for: Construction of a new public rights of way along the verge of the existing Station Road Temporary construction compound at surface for facilitating main works at the A122 Lower Thames Crossing north portal and tunnel approach, including workers accommodation, batch plants and segment cast factory	No Change	
			No Change	
			No Change	
23-51	5B, 5C, 5K, 5V, 5W, 6A, E19, FCA1, MU28, MU33, OH3, OH4 and OHT2	Permanent acquisition required for: Construction of the new A122 Lower Thames Crossing, a new highway three-lane dual carriageway	No Change	
			No Change	

			This Version:	Version 2.0 (December 2022)
			Previous Version:	Version 1.0 (October 2022)
Table 1: Permanent Acquisition of Land - by plot number			Change 1	
Land plans plot ref.	DCO Work No(s).	Purpose for which the land is required:	Cell in this row with change	Cell content in previous version
		Construction of a new viaduct, to carry the A122 Lower Thames Crossing over existing Station Road, the Tilbury Loop Railway line and the existing BR58 Coal Road	No Change	
		Modification of an existing irrigation reservoir and the diversion and modification of irrigation infrastructure, including possible provision of a new groundwater abstraction well	No Change	
		Diversion of the existing public right of way BR58 Coal Road underneath the new Tilbury viaduct and construction of a new private means of access for maintenance access to the new irrigation reservoir	No Change	
		Construction of a new public right of way between the new public right of way underneath the Tilbury viaduct and footpath FP61	No Change	
		Implementation of environmental mitigation works to create a site for protected species	No Change	
		Construction of a new flood compensation area	No Change	
		Utility works, including the installation or diversion of underground utilities within a multi-utility corridor	No Change	
		Overhead lines diversion works, including the removal of existing overhead lines and pylons, construction of new overhead lines and pylons and works to existing overhead lines and pylons	No Change	
23-68	5B, 5F, 5J, 5N, CA5, MU27, MU30, MUT9, OH3, OH4 and TFGP1	Permanent acquisition required for: Construction of the new A122 Lower Thames Crossing, a new highway three-lane dual carriageway	No Change	
		Construction of the new operational access link private means of access roads, including - construction a new private means of access road between the new operational junction and the northbound carriageway of the new A122 Lower Thames Crossing - construction of a new private means of access road between the operational access and the existing Station Road	No Change	
		Construction of a new drainage attenuation basin with associated drainage facilities, and a private means of access to the drainage attenuation basin	No Change	
		Construction of a new watercourse diversion culvert and diversion of an existing watercourse through the culvert for the construction of the new link road between the operational access and Station Road	No Change	
		Temporary construction compound at surface for facilitating main works at the A122 Lower Thames Crossing north portal and tunnel approach, including workers accommodation, batch plants and segment cast factory	No Change	
		Utility works, including the installation or diversion of underground utilities within a multi-utility corridor	No Change	
		Overhead lines diversion works, including the removal of existing overhead lines and pylons, construction of new overhead lines and pylons and works to existing overhead lines and pylons	No Change	
		Installation of a high-pressure gas pipeline	No Change	
23-70	5C, MU28, MU30, MU32 and OH4	Permanent acquisition required for: Construction of a new viaduct, to carry the A122 Lower Thames Crossing over existing Station Road, the Tilbury Loop Railway line and the existing BR58 Coal Road	No Change	
		Utility works, including the installation or diversion of underground utilities within a multi-utility corridor	No Change	
		Overhead lines diversion works, including the removal of existing overhead lines and pylons, construction of new overhead lines and pylons and works to existing overhead lines and pylons	No Change	
23-73	5F, MU27 and MU30	Permanent acquisition required for: Construction of the new operational access link private means of access roads, including a new private means of access road between the operational access	No Change	
		Utility works, including the installation or diversion of underground utilities within a multi-utility corridor	No Change	
23-74	5C, 5F, MU27 and MU30	Permanent acquisition required for: Construction of a new viaduct, to carry the A122 Lower Thames Crossing over existing Station Road, the Tilbury Loop Railway line and the existing BR58 Coal Road	No Change	
		Construction of the new operational access link private means of access roads, including a new private means of access road between the operational access	No Change	
		Utility works, including the installation or diversion of underground utilities within a multi-utility corridor	No Change	
23-75	5C and MU30	Permanent acquisition required for: Construction of a new viaduct, to carry the A122 Lower Thames Crossing over existing Station Road, the Tilbury Loop Railway line and the existing BR58 Coal Road	No Change	
		Utility works, including the installation or diversion of underground utilities within a multi-utility corridor	No Change	

			This Version:	Version 2.0 (December 2022)
			Previous Version:	Version 1.0 (October 2022)
<b>Table 1: Permanent Acquisition of Land - by plot number</b>			Change 1	
Land plans plot ref.	DCO Work No(s).	Purpose for which the land is required:	Cell in this row with change	Cell content in previous version
23-77	5B and 5C	Permanent acquisition required for: Construction of the new A122 Lower Thames Crossing, a new highway three-lane dual carriageway Construction of a new viaduct, to carry the A122 Lower Thames Crossing over existing Station Road, the Tilbury Loop Railway line and the existing BR58 Coal Road	No Change	
			No Change	
			No Change	
23-78	5B, 5C, MU28, MU30 and MU32	Permanent acquisition required for: Construction of the new A122 Lower Thames Crossing, a new highway three-lane dual carriageway Construction of a new viaduct, to carry the A122 Lower Thames Crossing over existing Station Road, the Tilbury Loop Railway line and the existing BR58 Coal Road Utility works, including the installation or diversion of underground utilities within a multi-utility corridor	No Change	
			No Change	
			No Change	
			No Change	
23-79	5W	Permanent acquisition required for: Construction of a new public right of way between the new public right of way underneath the Tilbury viaduct and footpath FP61	No Change	
			No Change	
23-80	5B, 5C, MU27 and MU30	Permanent acquisition required for: Construction of the new A122 Lower Thames Crossing, a new highway three-lane dual carriageway Construction of a new viaduct, to carry the A122 Lower Thames Crossing over existing Station Road, the Tilbury Loop Railway line and the existing BR58 Coal Road Utility works, including the installation or diversion of underground utilities within a multi-utility corridor	No Change	
			No Change	
			No Change	
			No Change	
23-81	MU33	Permanent acquisition required for: Utility works, including the installation or diversion of underground utilities within a multi-utility corridor and the installation of a new electrical substation	No Change	
			No Change	
23-82	5B, MU27, MU30, OH3 and TFGP1	Permanent acquisition required for: Construction of the new A122 Lower Thames Crossing, a new highway three-lane dual carriageway Utility works, including the installation or diversion of underground utilities within a multi-utility corridor Overhead lines diversion works, including the removal of existing overhead lines and pylons, construction of new overhead lines and pylons and works to existing overhead lines and pylons Installation of a high-pressure gas pipeline	No Change	
			No Change	
			No Change	
			No Change	
23-83	5B, 5C, MU27 and MU30	Permanent acquisition required for: Construction of the new A122 Lower Thames Crossing, a new highway three-lane dual carriageway Construction of a new viaduct, to carry the A122 Lower Thames Crossing over existing Station Road, the Tilbury Loop Railway line and the existing BR58 Coal Road Utility works, including the installation or diversion of underground utilities within a multi-utility corridor	No Change	
			No Change	
			No Change	
			No Change	
23-84	5B, MU27, MU30, OH3 and TFGP1	Permanent acquisition required for: Construction of the new A122 Lower Thames Crossing, a new highway three-lane dual carriageway Utility works, including the installation or diversion of underground utilities within a multi-utility corridor Overhead lines diversion works, including the removal of existing overhead lines and pylons, construction of new overhead lines and pylons and works to existing overhead lines and pylons Installation of a high-pressure gas pipeline	No Change	
			No Change	
			No Change	
			No Change	
23-85	5B, 5C, MU27, MU30 and OH3	Permanent acquisition required for: Construction of the new A122 Lower Thames Crossing, a new highway three-lane dual carriageway Construction of a new viaduct, to carry the A122 Lower Thames Crossing over existing Station Road, the Tilbury Loop Railway line and the existing BR58 Coal Road Utility works, including the installation or diversion of underground utilities within a multi-utility corridor Overhead lines diversion works, including the removal of existing overhead lines and pylons, construction of new overhead lines and pylons and works to existing overhead lines and pylons	No Change	
			No Change	
			No Change	
			No Change	
			No Change	
		Permanent acquisition required for:	No Change	

			This Version:	Version 2.0 (December 2022)
			Previous Version:	Version 1.0 (October 2022)
Table 1: Permanent Acquisition of Land - by plot number			Change 1	
Land plans plot ref.	DCO Work No(s).	Purpose for which the land is required:	Cell in this row with change	Cell content in previous version
23-86	5B, 5C, E14, MU27, MU30, OH3, OSC5 and TFGP1	Construction of the new A122 Lower Thames Crossing, a new highway three-lane dual carriageway  Construction of a new viaduct, to carry the A122 Lower Thames Crossing over existing Station Road, the Tilbury Loop Railway line and the existing BR58 Coal Road  Implementation of environmental mitigation works to create a site for protected species  Utility works, including the installation or diversion of underground utilities within a multi-utility corridor  Overhead lines diversion works, including the removal of existing overhead lines and pylons, construction of new overhead lines and pylons and works to existing overhead lines and pylons  Implementation of new replacement land, including the implementation of a new recreational site with the establishment of a sculptural landscape moulding, landforms and associated landscape  Installation of a high-pressure gas pipeline	No Change	
			No Change	
			No Change	
			No Change	
			No Change	
			No Change	
			No Change	
			No Change	
23-87	5W, MU28 and OH3	Permanent acquisition required for:  Construction of a new public right of way between the new public right of way underneath the Tilbury viaduct and footpath FP61  Utility works, including the installation or diversion of underground utilities within a multi-utility corridor  Overhead lines diversion works, including the removal of existing overhead lines and pylons, construction of new overhead lines and pylons and works to existing overhead lines and pylons	No Change	
			No Change	
			No Change	
			No Change	
23-89	5W, MU28 and OH3	Permanent acquisition required for:  Construction of a new public right of way between the new public right of way underneath the Tilbury viaduct and footpath FP61  Utility works, including the installation or diversion of underground utilities within a multi-utility corridor  Overhead lines diversion works, including the removal of existing overhead lines and pylons, construction of new overhead lines and pylons and works to existing overhead lines and pylons	No Change	
			No Change	
			No Change	
			No Change	
23-92	5C and MU30	Permanent acquisition required for:  Construction of a new viaduct, to carry the A122 Lower Thames Crossing over existing Station Road, the Tilbury Loop Railway line and the existing BR58 Coal Road  Utility works, including the installation or diversion of underground utilities within a multi-utility corridor	No Change	
			No Change	
			No Change	
23-93	5B, 5C, MU27, MU30 and OH3	Permanent acquisition required for:  Construction of the new A122 Lower Thames Crossing, a new highway three-lane dual carriageway  Construction of a new viaduct, to carry the A122 Lower Thames Crossing over existing Station Road, the Tilbury Loop Railway line and the existing BR58 Coal Road  Utility works, including the installation or diversion of underground utilities within a multi-utility corridor  Overhead lines diversion works, including the removal of existing overhead lines and pylons, construction of new overhead lines and pylons and works to existing overhead lines and pylons	No Change	
			No Change	
			No Change	
			No Change	
23-94	5B, 5C, MU30 and OH3	Permanent acquisition required for:  Construction of the new A122 Lower Thames Crossing, a new highway three-lane dual carriageway  Construction of a new viaduct, to carry the A122 Lower Thames Crossing over existing Station Road, the Tilbury Loop Railway line and the existing BR58 Coal Road  Utility works, including the installation or diversion of underground utilities within a multi-utility corridor  Overhead lines diversion works, including the removal of existing overhead lines and pylons, construction of new overhead lines and pylons and works to existing overhead lines and pylons	No Change	
			No Change	
			No Change	
			No Change	
23-106	5B, 5F, 5U, CA5, E14, MU27, OSC5 and TFGP1	Permanent acquisition required for:  Construction of the new A122 Lower Thames Crossing, a new highway three-lane dual carriageway  Construction of the new operational access link private means of access roads, including - construction a new private means of access road between the new operational junction and the northbound carriageway of the new A122 Lower Thames Crossing - construction of a new private means of access road between the southbound carriageway of the new A122 Lower Thames Crossing and the new operational access	No Change	
			No Change	
			No Change	

			This Version:	Version 2.0 (December 2022)
			Previous Version:	Version 1.0 (October 2022)
Table 1: Permanent Acquisition of Land - by plot number			Change 1	
Land plans plot ref.	DCO Work No(s).	Purpose for which the land is required:	Cell in this row with change	Cell content in previous version
		Construction of a new public rights of way along the existing footpath FP200 Temporary construction compound at surface for facilitating main works at the A122 Lower Thames Crossing north portal and tunnel approach, including workers accommodation, batch plants and segment cast factory Implementation of environmental mitigation works to create a site for protected species Utility works, including the installation or diversion of underground utilities within a multi-utility corridor Implementation of new replacement land, including the implementation of a new recreational site with the establishment of a sculptural landscape moulding, landforms and associated landscape Installation of a high-pressure gas pipeline	No Change	
23-113	5B, 5F, 5U, CA5, E14, MU27 and OSC5	Permanent acquisition required for: Construction of the new A122 Lower Thames Crossing, a new highway three-lane dual carriageway Construction of the new operational access link private means of access roads, including a new private means of access road between the southbound carriageway of the new A122 Lower Thames Crossing and the new operational access Construction of a new public rights of way along the existing footpath FP200 Temporary construction compound at surface for facilitating main works at the A122 Lower Thames Crossing north portal and tunnel approach, including workers accommodation, batch plants and segment cast factory Implementation of environmental mitigation works to create a site for protected species Utility works, including the installation or diversion of underground utilities within a multi-utility corridor Implementation of new replacement land, including the implementation of a new recreational site with the establishment of a sculptural landscape moulding, landforms and associated landscape	No Change	
23-117	5U, CA5, E14, MU27 and OSC5	Permanent acquisition required for: Construction of a new public rights of way along the existing footpath FP200	No Change	
23-117 Cont'd		Temporary construction compound at surface for facilitating main works at the A122 Lower Thames Crossing north portal and tunnel approach, including workers accommodation, batch plants and segment cast factory Implementation of environmental mitigation works to create a site for protected species Utility works, including the installation or diversion of underground utilities within a multi-utility corridor Implementation of new replacement land, including the implementation of a new recreational site with the establishment of a sculptural landscape moulding, landforms and associated landscape, and the implementation of new common land at Tilbury Green	No Change	
23-118	5U, CA5, E14, MUT6 and OSC5	Permanent acquisition required for: Construction of a new public rights of way along the existing footpath FP200 Temporary construction compound at surface for facilitating main works at the A122 Lower Thames Crossing north portal and tunnel approach, including workers accommodation, batch plants and segment cast factory Implementation of environmental mitigation works to create a site for protected species Utility works, including the installation or diversion of underground utilities within a multi-utility corridor Implementation of new replacement land, including the implementation of a new recreational site with the establishment of a sculptural landscape moulding, landforms and associated landscape	No Change	
23-144	CA5	Permanent acquisition required for: Permanent acquisition of properties within the compound at the A122 Lower Thames Crossing north portal and tunnel approach of the Lower Thames Crossing	No Change	
23-145	CA5	Permanent acquisition required for: Permanent acquisition of properties within the compound at the A122 Lower Thames Crossing north portal and tunnel approach of the Lower Thames Crossing	No Change	
		Permanent acquisition required for:	No Change	

			This Version:	Version 2.0 (December 2022)
			Previous Version:	Version 1.0 (October 2022)
<b>Table 1: Permanent Acquisition of Land - by plot number</b>			Change 1	
Land plans plot ref.	DCO Work No(s).	Purpose for which the land is required:	Cell in this row with change	Cell content in previous version
23-147	CA5	Permanent acquisition of properties within the compound at the A122 Lower Thames Crossing north portal and tunnel approach of the Lower Thames Crossing	No Change	
23-156	5R, 5U, E14 and OSC5	Permanent acquisition required for:	No Change	
		Construction of a new public right of way between Coalhouse Fort and FP200	No Change	
		Construction of a new public rights of way from Station Road to the existing footpath FP200	No Change	
		Implementation of environmental mitigation works to create a site for protected species	No Change	
		Implementation of new replacement land, including the implementation of a new recreational site with the establishment of a sculptural landscape moulding, landforms and associated landscape	No Change	
23-158	5R, 5U, E14 and OSC5	Permanent acquisition required for:	No Change	
		Construction of a new public right of way between Coalhouse Fort and FP200	No Change	
		Construction of a new public rights of way along the existing footpath FP200	No Change	
		Implementation of environmental mitigation works to create a site for protected species	No Change	
		Implementation of new replacement land, including the implementation of a new recreational site with the establishment of a sculptural landscape moulding, landforms and associated landscape	No Change	
23-172	5T, CA5 and MUT6	Permanent acquisition required for:	No Change	
		Construction of a new public rights of way along the verge of the existing Station Road	No Change	
		Temporary construction compound at surface for facilitating main works at the A122 Lower Thames Crossing north portal and tunnel approach, including workers accommodation, batch plants and segment cast factory	No Change	
		Utility works, including the installation or diversion of underground utilities within a multi-utility corridor	No Change	
23-173	5T, CA5, MUT10 and MUT6	Permanent acquisition required for:	No Change	
		Construction of a new public rights of way along the verge of the existing Station Road	No Change	
		Temporary construction compound at surface for facilitating main works at the A122 Lower Thames Crossing north portal and tunnel approach, including workers accommodation, batch plants and segment cast factory	No Change	
		Utility works, including the installation or diversion of underground utilities within a multi-utility corridor	No Change	
24-02	6B and MU35	Permanent acquisition required for:	No Change	
		Construction of a new public right of way along the verge of the new Muckingford Road and the existing Linford Road	No Change	
		Utility works, including the installation or diversion of underground utilities within a multi-utility corridor	No Change	
24-04	6B and MU35	Permanent acquisition required for:	No Change	
		Construction of a new public right of way along the verge of the new Muckingford Road and the existing Linford Road	No Change	
		Utility works, including the installation or diversion of underground utilities within a multi-utility corridor	No Change	
24-10	6B	Permanent acquisition required for: Construction of a new public right of way along the verge of the new Muckingford Road and the existing Linford Road	No Change	



			This Version:	Version 2.0 (December 2022)
			Previous Version:	Version 1.0 (October 2022)
Table 1: Permanent Acquisition of Land - by plot number			Change 1	
Land plans plot ref.	DCO Work No(s).	Purpose for which the land is required:	Cell in this row with change	Cell content in previous version
24-11	6B and MU35	Permanent acquisition required for: Construction of a new public right of way along the verge of the new Muckingford Road and the existing Linford Road Utility works, including the installation or diversion of underground utilities within a multi-utility corridor	No Change	
24-13	6B	Permanent acquisition required for: Construction of a new public right of way along the verge of the new Muckingford Road and the existing Linford Road	No Change	
24-14	6B	Permanent acquisition required for: Construction of a new public right of way along the verge of the new Muckingford Road and the existing Linford Road	No Change	
24-15	6B	Permanent acquisition required for: Construction of a new public right of way along the verge of the new Muckingford Road and the existing Linford Road	No Change	
24-16	6B	Permanent acquisition required for: Construction of a section of the new realigned Muckingford Road over the new A122 Lower Thames Crossing, including - construction of a new road, with a single carriageway in both directions - construction of a new public right of way along the verge of the new Muckingford Road and the existing Linford Road	No Change	
24-18	6B, MU35 and MU36	Permanent acquisition required for: Construction of a section of the new realigned Muckingford Road over the new A122 Lower Thames Crossing, including - construction of a new road, with a single carriageway in both directions - construction of a new public right of way along the verge of the new Muckingford Road and the existing Linford Road Utility works, including the installation or diversion of underground utilities within a multi-utility corridor	No Change	
24-19	6B and MU35	Permanent acquisition required for: Construction of a section of the new realigned Muckingford Road over the new A122 Lower Thames Crossing, including - construction of a new road, with a single carriageway in both directions - construction of a new public right of way along the verge of the new Muckingford Road and the existing Linford Road Utility works, including the installation or diversion of underground utilities within a multi-utility corridor	No Change	
24-20	6B, MU35 and MU36	Permanent acquisition required for: Construction of a section of the new realigned Muckingford Road over the new A122 Lower Thames Crossing, including - construction of a new road, with a single carriageway in both directions - construction of a new public right of way along the verge of the new Muckingford Road and the existing Linford Road	No Change	
24-20 Cont'd		Utility works, including the installation or diversion of underground utilities within a multi-utility corridor	No Change	
24-21	6B	Permanent acquisition required for: Construction of a section of the new realigned Muckingford Road over the new A122 Lower Thames Crossing, including - construction of a new road, with a single carriageway in both directions - construction of a new public right of way along the verge of the new Muckingford Road and the existing Linford Road	No Change	
24-33	6B and MU35	Permanent acquisition required for: Construction of a section of the new realigned Muckingford Road over the new A122 Lower Thames Crossing, including - construction of a new road, with a single carriageway in both directions - construction of a new public right of way along the verge of the new Muckingford Road and the existing Linford Road Utility works, including the installation or diversion of underground utilities within a multi-utility corridor	No Change	
24-35	6B and MU35	Permanent acquisition required for: Construction of a section of the new realigned Muckingford Road over the new A122 Lower Thames Crossing, including - construction of a new road, with a single carriageway in both directions - construction of a new public right of way along the verge of the new Muckingford Road and the existing Linford Road Utility works, including the installation or diversion of underground utilities within a multi-utility corridor	No Change	

			This Version:	Version 2.0 (December 2022)
			Previous Version:	Version 1.0 (October 2022)
<b>Table 1: Permanent Acquisition of Land - by plot number</b>			Change 1	
Land plans plot ref.	DCO Work No(s).	Purpose for which the land is required:	Cell in this row with change	Cell content in previous version
24-36	6B and MU35	Permanent acquisition required for: Construction of a section of the new realigned Muckingford Road over the new A122 Lower Thames Crossing, including - construction of a new road, with a single carriageway in both directions - construction of a new public right of way along the verge of the new Muckingford Road and the existing Linford Road Utility works, including the installation or diversion of underground utilities within a multi-utility corridor	No Change	
24-37	6B and MU35	Permanent acquisition required for: Construction of a section of the new realigned Muckingford Road over the new A122 Lower Thames Crossing, including - construction of a new road, with a single carriageway in both directions - construction of a new public right of way along the verge of the new Muckingford Road and the existing Linford Road Utility works, including the installation or diversion of underground utilities within a multi-utility corridor	No Change	
24-38	6B and MU35	Permanent acquisition required for: Construction of a section of the new realigned Muckingford Road over the new A122 Lower Thames Crossing, including - construction of a new road, with a single carriageway in both directions - construction of a new public right of way along the verge of the new Muckingford Road and the existing Linford Road	No Change	
24-38 Cont'd		Utility works, including the installation or diversion of underground utilities within a multi-utility corridor	No Change	
24-39	6B and MU35	Permanent acquisition required for: Construction of a section of the new realigned Muckingford Road over the new A122 Lower Thames Crossing, including - construction of a new road, with a single carriageway in both directions - construction of a new public right of way along the verge of the new Muckingford Road and the existing Linford Road Utility works, including the installation or diversion of underground utilities within a multi-utility corridor	No Change	
24-40	6A, 6C and OH5	Permanent acquisition required for: Construction of the new A122 Lower Thames Crossing, a new highway three-lane dual carriageway Construction of a new private means of access from the new realigned Hoford Road to the existing drainage pond Overhead lines diversion works, including the removal of existing overhead lines and pylons, construction of new overhead lines and pylons and works to existing overhead lines and pylons	No Change	
24-41	6B, MU35 and MU36	Permanent acquisition required for: Construction of a section of the new realigned Muckingford Road over the new A122 Lower Thames Crossing, including - construction of a new road, with a single carriageway in both directions - construction of a new public right of way along the verge of the new Muckingford Road and the existing Linford Road Utility works, including the installation or diversion of underground utilities within a multi-utility corridor	No Change	
24-44	6B and MU36	Permanent acquisition required for: Construction of a section of the new realigned Muckingford Road over the new A122 Lower Thames Crossing, including - construction of a new road, with a single carriageway in both directions - construction of a new public right of way along the verge of the new Muckingford Road and the existing Linford Road Utility works, including the installation or diversion of underground utilities within a multi-utility corridor	No Change	
24-50	6B and MU36	Permanent acquisition required for: Construction of a section of the new realigned Muckingford Road over the new A122 Lower Thames Crossing, including - construction of a new road, with a single carriageway in both directions - construction of a new public right of way along the verge of the new Muckingford Road and the existing Linford Road Utility works, including the installation or diversion of underground utilities within a multi-utility corridor	No Change	
		Permanent acquisition required for:	No Change	

			This Version:	Version 2.0 (December 2022)
			Previous Version:	Version 1.0 (October 2022)
<b>Table 1: Permanent Acquisition of Land - by plot number</b>			Change 1	
Land plans plot ref.	DCO Work No(s).	Purpose for which the land is required:	Cell in this row with change	Cell content in previous version
24-51	6B, MU34, MU35, MU36 and OH5	Construction of a section of the new realigned Muckingford Road over the new A122 Lower Thames Crossing, including - construction of a new road, with a single carriageway in both directions - construction of a new local side road - construction of a new public right of way along the verge of the new Muckingford Road and the existing Linford Road  Utility works, including the installation or diversion of underground utilities within a multi-utility corridor  Overhead lines diversion works, including the removal of existing overhead lines and pylons, construction of new overhead lines and pylons and works to existing overhead lines and pylons	No Change	
24-52	6B	Permanent acquisition required for:  Construction of a section of the new realigned Muckingford Road over the new A122 Lower Thames Crossing, including - construction of a new road, with a single carriageway in both directions - construction of a new public right of way along the verge of the new Muckingford Road and the existing Linford Road	No Change	
24-54	6B and MU35	Permanent acquisition required for:  Construction of a section of the new realigned Muckingford Road over the new A122 Lower Thames Crossing, including - construction of a new road, with a single carriageway in both directions - construction of a new public right of way along the verge of the new Muckingford Road and the existing Linford Road  Utility works, including the installation or diversion of underground utilities within a multi-utility corridor	No Change	
24-55	6B, MU34, MU35, MU36 and OH5	Permanent acquisition required for:  Construction of a section of the new realigned Muckingford Road over the new A122 Lower Thames Crossing, including - construction of a new road, with a single carriageway in both directions - construction of a new local side road - construction of a new public right of way along the verge of the new Muckingford Road and the existing Linford Road  Utility works, including the installation or diversion of underground utilities within a multi-utility corridor  Overhead lines diversion works, including the removal of existing overhead lines and pylons, construction of new overhead lines and pylons and works to existing overhead lines and pylons	No Change	
24-57	6B, MU35 and MU36	Permanent acquisition required for:  Construction of a section of the new realigned Muckingford Road over the new A122 Lower Thames Crossing, including - construction of a new road, with a single carriageway in both directions - construction of a new public right of way along the verge of the new Muckingford Road and the existing Linford Road  Utility works, including the installation or diversion of underground utilities within a multi-utility corridor	No Change	
24-58	6B and MU35	Permanent acquisition required for:  Construction of a section of the new realigned Muckingford Road over the new A122 Lower Thames Crossing, including - construction of a new road, with a single carriageway in both directions - construction of a new public right of way along the verge of the new Muckingford Road and the existing Linford Road  Utility works, including the installation or diversion of underground utilities within a multi-utility corridor	No Change	
24-60	6B, MU35 and MU36	Permanent acquisition required for:  Construction of a section of the new realigned Muckingford Road over the new A122 Lower Thames Crossing, including - construction of a new road, with a single carriageway in both directions - construction of a new local side road - construction of a new public right of way along the verge of the new Muckingford Road and the existing Linford Road  Utility works, including the installation or diversion of underground utilities within a multi-utility corridor	No Change	
24-61	6B, MU35 and MU36	Permanent acquisition required for:  Construction of a section of the new realigned Muckingford Road over the new A122 Lower Thames Crossing, including - construction of a new road, with a single carriageway in both directions - construction of a new local side road - construction of a new public right of way along the verge of the new Muckingford Road and the existing Linford Road  Utility works, including the installation or diversion of underground utilities within a multi-utility corridor	No Change	

			This Version:	Version 2.0 (December 2022)
			Previous Version:	Version 1.0 (October 2022)
<b>Table 1: Permanent Acquisition of Land - by plot number</b>			Change 1	
Land plans plot ref.	DCO Work No(s).	Purpose for which the land is required:	Cell in this row with change	Cell content in previous version
24-64	6A, 6C, 6E, 6F, MU36 and OH5	Permanent acquisition required for:	No Change	
		Construction of the new A122 Lower Thames Crossing, a new highway three-lane dual carriageway	No Change	
		Construction of a new private means of access from the new realigned Hoford Road to the existing drainage pond	No Change	
		Construction of a private means of access from the new local side road off the realigned Muckingford Road, to the drainage attenuation pond	No Change	
		Construction of a new watercourse diversion culvert and diversion of the watercourse through the culvert.	No Change	
		Utility works, including the installation or diversion of underground utilities within a multi-utility corridor	No Change	
		Overhead lines diversion works, including the removal of existing overhead lines and pylons, construction of new overhead lines and pylons and works to existing overhead lines and pylons	No Change	
24-65	6A, 6C, 6E, 6F, 6K, MU36 and OH5	Permanent acquisition required for:	No Change	
		Construction of the new A122 Lower Thames Crossing, a new highway three-lane dual carriageway	No Change	
		Construction of a new private means of access from the new realigned Hoford Road to the existing drainage pond	No Change	
24-65 Cont'd		Construction of a private means of access from the new local side road off the realigned Muckingford Road, to the drainage attenuation pond	No Change	
		Construction of a new watercourse diversion culvert and diversion of the watercourse through the culvert.	No Change	
		Re-modelling of an existing pond	No Change	
		Utility works, including the installation or diversion of underground utilities within a multi-utility corridor	No Change	
		Overhead lines diversion works, including the removal of existing overhead lines and pylons, construction of new overhead lines and pylons and works to existing overhead lines and pylons	No Change	
24-66	6C and OH5	Permanent acquisition required for:	No Change	
		Construction of a new private means of access from the new realigned Hoford Road to the existing drainage pond	No Change	
		Overhead lines diversion works, including the removal of existing overhead lines and pylons, construction of new overhead lines and pylons and works to existing overhead lines and pylons	No Change	
24-70	6A and OH5	Permanent acquisition required for:	No Change	
		Construction of the new A122 Lower Thames Crossing, a new highway three-lane dual carriageway	No Change	
		Overhead lines diversion works, including the removal of existing overhead lines and pylons, construction of new overhead lines and pylons and works to existing overhead lines and pylons	No Change	
24-72	6B and MU36	Permanent acquisition required for:	No Change	
		Construction of a new local side road from the new Muckingford Road	No Change	
		Utility works, including the installation or diversion of underground utilities within a multi-utility corridor	No Change	
24-73	6A, 6E, 6J, MU34, MU36, OH5 and OHT2	Permanent acquisition required for:	No Change	
		Construction of the new A122 Lower Thames Crossing, a new highway three-lane dual carriageway	No Change	
		Construction of a private means of access from the new A122 Lower Thames Crossing to the drainage attenuation pond	No Change	
		Construction of a new culvert and diversion of the watercourse through the culvert.	No Change	
		Utility works, including the installation or diversion of underground utilities within a multi-utility corridor	No Change	
24-75	6A, 6E, 6J, MU34, MU36, OH5 and OHT2	Permanent acquisition required for:	No Change	
		Construction of the new A122 Lower Thames Crossing, a new highway three-lane dual carriageway	No Change	

			This Version:	Version 2.0 (December 2022)
			Previous Version:	Version 1.0 (October 2022)
Table 1: Permanent Acquisition of Land - by plot number			Change 1	
Land plans plot ref.	DCO Work No(s).	Purpose for which the land is required:	Cell in this row with change	Cell content in previous version
		Construction of a new drainage attenuation pond with associated drainage facilities, including a private means of access from the new local side road off the realigned Muckingford Road, to the drainage attenuation pond, and a new private means of access from the new A122 Lower Thames Crossing to the drainage attenuation pond	No Change	
		Construction of a new culvert and diversion of the watercourse through the culvert.	No Change	
		Utility works, including the installation or diversion of underground utilities within a multi-utility corridor	No Change	
		Utility works, including the installation or diversion of underground utilities within a multi-utility corridor and the installation of a new electrical substation	No Change	
		Overhead lines diversion works, including the removal of existing overhead lines and pylons, construction of new overhead lines and pylons and works to existing overhead lines and pylons	No Change	
24-76	6B, MU34, MU35, MU36 and OH5	Permanent acquisition required for: Construction of a section of the new realigned Muckingford Road over the new A122 Lower Thames Crossing, including - construction of a new road, with a single carriageway in both directions - construction of a new public right of way along the verge of the new Muckingford Road and the existing Linford Road Utility works, including the installation or diversion of underground utilities within a multi-utility corridor Overhead lines diversion works, including the removal of existing overhead lines and pylons, construction of new overhead lines and pylons and works to existing overhead lines and pylons	No Change	
24-77	6A, 6E, 6J, MU36, OH5 and OHT2	Permanent acquisition required for: Construction of the new A122 Lower Thames Crossing, a new highway three-lane dual carriageway Construction of a private means of access from the new A122 Lower Thames Crossing to the drainage attenuation pond Construction of a new culvert and diversion of the watercourse through the culvert. Utility works, including the installation or diversion of underground utilities within a multi-utility corridor Overhead lines diversion works, including the removal of existing overhead lines and pylons, construction of new overhead lines and pylons and works to existing overhead lines and pylons	No Change	
24-78	6B, MU34, MU35, MU36 and OH5	Permanent acquisition required for: Construction of a section of the new realigned Muckingford Road over the new A122 Lower Thames Crossing, including - construction of a new road, with a single carriageway in both directions - construction of a new public right of way along the verge of the new Muckingford Road and the existing Linford Road	No Change	
24-78 Cont'd		Utility works, including the installation or diversion of underground utilities within a multi-utility corridor Overhead lines diversion works, including the removal of existing overhead lines and pylons, construction of new overhead lines and pylons and works to existing overhead lines and pylons	No Change	
24-79	5W, 6A, 6B, 6E, 6I, 6J, E19, MU34, MU35, MU36, OH4 and OHT2	Permanent acquisition required for: Construction of a new public right of way between the new public right of way underneath the Tilbury viaduct and footpath FP61 Construction of the new A122 Lower Thames Crossing, a new highway three-lane dual carriageway Construction of a section of the new realigned Muckingford Road over the new A122 Lower Thames Crossing, including - construction of a new bridge to carry the realigned Muckingford Road over the new A122 Lower Thames Crossing - construction of a new road, with a single carriageway in both directions - construction of a new public right of way along the verge of the new Muckingford Road and the existing Linford Road Construction of a private means of access from the new A122 Lower Thames Crossing to the drainage attenuation pond Construction of a new culvert and diversion of the watercourse through the culvert. Implementation of environmental mitigation works to create a site for protected species Utility works, including the installation or diversion of underground utilities within a multi-utility corridor Overhead lines diversion works, including the removal of existing overhead lines and pylons, construction of new overhead lines and pylons and works to existing overhead lines and pylons	No Change	

			This Version:	Version 2.0 (December 2022)
			Previous Version:	Version 1.0 (October 2022)
<b>Table 1: Permanent Acquisition of Land - by plot number</b>			Change 1	
Land plans plot ref.	DCO Work No(s).	Purpose for which the land is required:	Cell in this row with change	Cell content in previous version
24-85	6E and MU36	Permanent acquisition required for: Construction of a new drainage attenuation pond with associated drainage facilities Utility works, including the installation or diversion of underground utilities within a multi-utility corridor	No Change	
			No Change	
			No Change	
24-86	6E, MU36, OH4 and OHT2	Permanent acquisition required for: Construction of a new drainage attenuation pond with associated drainage facilities Utility works, including the installation or diversion of underground utilities within a multi-utility corridor Overhead lines diversion works, including the removal of existing overhead lines and pylons, construction of new overhead lines and pylons and works to existing overhead lines and pylons	No Change	
			No Change	
			No Change	
			No Change	
24-87	6E and MU36	Permanent acquisition required for: Construction of a new drainage attenuation pond with associated drainage facilities	No Change	
			No Change	
24-87 Cont'd		Utility works, including the installation or diversion of underground utilities within a multi-utility corridor	No Change	
24-88	6E and MU36	Permanent acquisition required for: Construction of a new drainage attenuation pond with associated drainage facilities Utility works, including the installation or diversion of underground utilities within a multi-utility corridor	No Change	
			No Change	
			No Change	
24-89	6E, MU36, OH4 and OHT2	Permanent acquisition required for: Construction of a new drainage attenuation pond with associated drainage facilities Utility works, including the installation or diversion of underground utilities within a multi-utility corridor Overhead lines diversion works, including the removal of existing overhead lines and pylons, construction of new overhead lines and pylons and works to existing overhead lines and pylons	No Change	
			No Change	
			No Change	
			No Change	
24-94	6E, MU36, OH4 and OHT2	Permanent acquisition required for: Construction of a new drainage attenuation pond with associated drainage facilities Utility works, including the installation or diversion of underground utilities within a multi-utility corridor Overhead lines diversion works, including the removal of existing overhead lines and pylons, construction of new overhead lines and pylons and works to existing overhead lines and pylons	No Change	
			No Change	
			No Change	
			No Change	
24-97	6B, 6E, MU36 and OHT2	Permanent acquisition required for: Construction of a new local side road, with a single carriageway, from the new Muckingford Road Construction of a private means of access from the new A122 Lower Thames Crossing to the drainage attenuation pond Utility works, including the installation or diversion of underground utilities within a multi-utility corridor Overhead lines diversion works, including the removal of existing overhead lines and pylons, construction of new overhead lines and pylons and works to existing overhead lines and pylons	No Change	
			No Change	
			No Change	
			No Change	
			No Change	
24-101	6E, MU36 and OHT2	Permanent acquisition required for: Construction of a private means of access from the new A122 Lower Thames Crossing to the drainage attenuation pond Utility works, including the installation or diversion of underground utilities within a multi-utility corridor Overhead lines diversion works, including the removal of existing overhead lines and pylons, construction of new overhead lines and pylons and works to existing overhead lines and pylons	No Change	
			No Change	
			No Change	
			No Change	
24-102	6B, 6E, MU36 and OHT2	Permanent acquisition required for: Construction of a new local side road, with a single carriageway, from the new Muckingford Road Construction of a private means of access from the new A122 Lower Thames Crossing to the drainage attenuation pond	No Change	
			No Change	
			No Change	

			This Version:	Version 2.0 (December 2022)
			Previous Version:	Version 1.0 (October 2022)
Table 1: Permanent Acquisition of Land - by plot number			Change 1	
Land plans plot ref.	DCO Work No(s).	Purpose for which the land is required:	Cell in this row with change	Cell content in previous version
		Utility works, including the installation or diversion of underground utilities within a multi-utility corridor	No Change	
		Overhead lines diversion works, including the removal of existing overhead lines and pylons, construction of new overhead lines and pylons and works to existing overhead lines and pylons	No Change	
24-104	6E and OHT2	Permanent acquisition required for: Construction of a private means of access from the new A122 Lower Thames Crossing to the drainage attenuation pond	No Change	
		Overhead lines diversion works, including the removal of existing overhead lines and pylons, construction of new overhead lines and pylons and works to existing overhead lines and pylons	No Change	
24-106	6B, MU36, OH4 and OHT2	Permanent acquisition required for: Construction of a new local side road, with a single carriageway, from the new Muckingford Road	No Change	
		Utility works, including the installation or diversion of underground utilities within a multi-utility corridor	No Change	
		Overhead lines diversion works, including the removal of existing overhead lines and pylons, construction of new overhead lines and pylons and works to existing overhead lines and pylons	No Change	
24-107	6B, 6E, MU34, MU35, OH4 and OHT2	Permanent acquisition required for: Construction of a section of the new realigned Muckingford Road over the new A122 Lower Thames Crossing, including - construction of a new road, with a single carriageway in both directions - construction of a new local side road, with a single carriageway - construction of a new public right of way along the verge of the new Muckingford Road and the existing Linford Road	No Change	
		Construction of a private means of access from the new A122 Lower Thames Crossing to the drainage attenuation pond	No Change	
		Utility works, including the installation or diversion of underground utilities within a multi-utility corridor	No Change	
		Overhead lines diversion works, including the removal of existing overhead lines and pylons, construction of new overhead lines and pylons and works to existing overhead lines and pylons	No Change	
24-108	6B, MU36, OH4 and OHT2	Permanent acquisition required for: Construction of a new local side road, with a single carriageway, from the new Muckingford Road	No Change	
		Utility works, including the installation or diversion of underground utilities within a multi-utility corridor	No Change	
24-108 Cont'd		Overhead lines diversion works, including the removal of existing overhead lines and pylons, construction of new overhead lines and pylons and works to existing overhead lines and pylons	No Change	
24-110	6B, MU36 and OH4	Permanent acquisition required for: Construction of a new local side road, with a single carriageway, from the new Muckingford Road	No Change	
		Utility works, including the installation or diversion of underground utilities within a multi-utility corridor	No Change	
		Overhead lines diversion works, including the removal of existing overhead lines and pylons, construction of new overhead lines and pylons and works to existing overhead lines and pylons	No Change	
24-111	E19, MU34 and OH4	Permanent acquisition required for: Implementation of environmental mitigation works to create a site for protected species	No Change	
		Utility works, including the installation or diversion of underground utilities within a multi-utility corridor	No Change	
		Overhead lines diversion works, including the removal of existing overhead lines and pylons, construction of new overhead lines and pylons and works to existing overhead lines and pylons	No Change	
24-114	6B, MU36, OH4 and OHT3	Permanent acquisition required for: Construction of a new local side road, with a single carriageway, from the new Muckingford Road	No Change	
		Utility works, including the installation or diversion of underground utilities within a multi-utility corridor	No Change	
		Overhead lines diversion works, including the removal of existing overhead lines and pylons, construction of new overhead lines and pylons and works to existing overhead lines and pylons	No Change	

			This Version:	Version 2.0 (December 2022)
			Previous Version:	Version 1.0 (October 2022)
Table 1: Permanent Acquisition of Land - by plot number			Change 1	
Land plans plot ref.	DCO Work No(s).	Purpose for which the land is required:	Cell in this row with change	Cell content in previous version
24-115	6B, MU36, OH4 and OHT3	Permanent acquisition required for: Construction of a new local side road, with a single carriageway, from the new Muckingford Road Utility works, including the installation or diversion of underground utilities within a multi-utility corridor Overhead lines diversion works, including the removal of existing overhead lines and pylons, construction of new overhead lines and pylons and works to existing overhead lines and pylons	No Change	
			No Change	
			No Change	
			No Change	
24-117	6B, MU28, MU36, OH3, OH4 and OHT3	Permanent acquisition required for: Construction of a new local side road, with a single carriageway, from the new Muckingford Road Utility works, including the installation or diversion of underground utilities within a multi-utility corridor	No Change	
			No Change	
			No Change	
24-117 Cont'd		Overhead lines diversion works, including the removal of existing overhead lines and pylons, construction of new overhead lines and pylons and works to existing overhead lines and pylons	No Change	
24-118	6B, MU28, MU34, MU35, MUT6, OH3, OH4 and OHT3	Permanent acquisition required for: Construction of a section of the new realigned Muckingford Road over the new A122 Lower Thames Crossing, including - construction of a new road, with a single carriageway in both directions - construction of a new local side road, with a single carriageway - construction of a new public right of way along the verge of the new Muckingford Road and the existing Linford Road Utility works, including the installation or diversion of underground utilities within a multi-utility corridor Overhead lines diversion works, including the removal of existing overhead lines and pylons, construction of new overhead lines and pylons and works to existing overhead lines and pylons	No Change	
			No Change	
			No Change	
			No Change	
24-119	6B, MU28, MU36, OH3, OH4 and OHT3	Permanent acquisition required for: Construction of a new local side road, with a single carriageway, from the new Muckingford Road Utility works, including the installation or diversion of underground utilities within a multi-utility corridor Overhead lines diversion works, including the removal of existing overhead lines and pylons, construction of new overhead lines and pylons and works to existing overhead lines and pylons	No Change	
			No Change	
			No Change	
			No Change	
24-122	6B, MU28, MU36, OH3, OH4 and OHT3	Permanent acquisition required for: Construction of a new local side road, with a single carriageway, from the new Muckingford Road Utility works, including the installation or diversion of underground utilities within a multi-utility corridor Overhead lines diversion works, including the removal of existing overhead lines and pylons, construction of new overhead lines and pylons and works to existing overhead lines and pylons	No Change	
			No Change	
			No Change	
			No Change	
24-132	E20 and MUT6	Permanent acquisition required for: Implementation of environmental mitigation works to create a site for protected species Utility works, including the installation or diversion of underground utilities within a multi-utility corridor	No Change	
			No Change	
			No Change	
24-134	E20	Permanent acquisition required for: Implementation of environmental mitigation works to create a site for protected species	No Change	
			No Change	
24-135	6B, MU34, MU35, MU36 and MUT6	Permanent acquisition required for: Construction of a section of the new realigned Muckingford Road over the new A122 Lower Thames Crossing, including - construction of a new road, with a single carriageway in both directions - construction of a new public right of way along the verge of the new Muckingford Road and the existing Linford Road Utility works, including the installation or diversion of underground utilities within a multi-utility corridor	No Change	
			No Change	
			No Change	
		Permanent acquisition required for:	No Change	



			This Version:	Version 2.0 (December 2022)
			Previous Version:	Version 1.0 (October 2022)
Table 1: Permanent Acquisition of Land - by plot number			Change 1	
Land plans plot ref.	DCO Work No(s).	Purpose for which the land is required:	Cell in this row with change	Cell content in previous version
24-137	6B, MU34, MU35, MU36 and MUT6	Construction of a section of the new realigned Muckingford Road over the new A122 Lower Thames Crossing, including - construction of a new road, with a single carriageway in both directions - construction of a new public right of way along the verge of the new Muckingford Road and the existing Linford Road Utility works, including the installation or diversion of underground utilities within a multi-utility corridor	No Change	
24-138	6B, MU34, MU35, MU36 and MUT6	Permanent acquisition required for: Construction of a section of the new realigned Muckingford Road over the new A122 Lower Thames Crossing, including - construction of a new road, with a single carriageway in both directions - construction of a new public right of way along the verge of the new Muckingford Road and the existing Linford Road Utility works, including the installation or diversion of underground utilities within a multi-utility corridor	No Change	
24-140	6B, MU34, MU35, MU36 and MUT6	Permanent acquisition required for: Construction of a section of the new realigned Muckingford Road over the new A122 Lower Thames Crossing, including - construction of a new road, with a single carriageway in both directions - construction of a new public right of way along the verge of the new Muckingford Road and the existing Linford Road Utility works, including the installation or diversion of underground utilities within a multi-utility corridor	No Change	
24-141	6B, MU34, MU35, MU36 and MUT6	Permanent acquisition required for: Construction of a section of the new realigned Muckingford Road over the new A122 Lower Thames Crossing, including - construction of a new road, with a single carriageway in both directions - construction of a new public right of way along the verge of the new Muckingford Road and the existing Linford Road Utility works, including the installation or diversion of underground utilities within a multi-utility corridor	No Change	
24-146	6B, MU34, MU35 and MU36	Permanent acquisition required for: Construction of a section of the new realigned Muckingford Road over the new A122 Lower Thames Crossing, including - construction of a new road, with a single carriageway in both directions - construction of a new public right of way along the verge of the new Muckingford Road and the existing Linford Road	No Change	
24-146 Cont'd		Utility works, including the installation or diversion of underground utilities within a multi-utility corridor	No Change	
24-149	6B, MU34 and MU36	Permanent acquisition required for: Construction of a section of the new realigned Muckingford Road over the new A122 Lower Thames Crossing, including - construction of a new road, with a single carriageway in both directions - construction of a new public right of way along the verge of the new Muckingford Road and the existing Linford Road Utility works, including the installation or diversion of underground utilities within a multi-utility corridor	No Change	
24-155	6B, MU35 and MU36	Permanent acquisition required for: Construction of a section of the new realigned Muckingford Road over the new A122 Lower Thames Crossing, including - construction of a new road, with a single carriageway in both directions - construction of a new public right of way along the verge of the new Muckingford Road and the existing Linford Road Utility works, including the installation or diversion of underground utilities within a multi-utility corridor	No Change	
24-156	6B, MU35 and MU36	Permanent acquisition required for: Construction of a section of the new realigned Muckingford Road over the new A122 Lower Thames Crossing, including - construction of a new road, with a single carriageway in both directions - construction of a new public right of way along the verge of the new Muckingford Road and the existing Linford Road Utility works, including the installation or diversion of underground utilities within a multi-utility corridor	No Change	
24-159	6B, MU35 and MU36	Permanent acquisition required for: Construction of a section of the new realigned Muckingford Road over the new A122 Lower Thames Crossing, including - construction of a new road, with a single carriageway in both directions - construction of a new public right of way along the verge of the new Muckingford Road and the existing Linford Road Utility works, including the installation or diversion of underground utilities within a multi-utility corridor	No Change	

			This Version:	Version 2.0 (December 2022)
			Previous Version:	Version 1.0 (October 2022)
<b>Table 1: Permanent Acquisition of Land - by plot number</b>			Change 1	
Land plans plot ref.	DCO Work No(s).	Purpose for which the land is required:	Cell in this row with change	Cell content in previous version
24-182	E20	Permanent acquisition required for: Implementation of environmental mitigation works to create a site for protected species	No Change	
24-185	E20	Permanent acquisition required for: Implementation of environmental mitigation works to create a site for protected species	No Change	
25-94	6B and MU35	Permanent acquisition required for: Construction of a new public right of way along the verge of the new Muckingford Road and the existing Linford Road	No Change	
25-94 Cont'd		Utility works, including the installation or diversion of underground utilities within a multi-utility corridor	No Change	
25-96	6B and MU35	Permanent acquisition required for: Construction of a new public right of way along the verge of the new Muckingford Road and the existing Linford Road Utility works, including the installation or diversion of underground utilities within a multi-utility corridor	No Change	
25-97	6B and MU35	Permanent acquisition required for: Construction of a new public right of way along the verge of the new Muckingford Road and the existing Linford Road Utility works, including the installation or diversion of underground utilities within a multi-utility corridor	No Change	
25-100	6B and MU35	Permanent acquisition required for: Construction of a new public right of way along the verge of the new Muckingford Road and the existing Linford Road Utility works, including the installation or diversion of underground utilities within a multi-utility corridor	No Change	
25-103	6B and MU35	Permanent acquisition required for: Construction of a new public right of way along the verge of the new Muckingford Road and the existing Linford Road Utility works, including the installation or diversion of underground utilities within a multi-utility corridor	No Change	
25-104	6B and MU35	Permanent acquisition required for: Construction of a new public right of way along the verge of the new Muckingford Road and the existing Linford Road Utility works, including the installation or diversion of underground utilities within a multi-utility corridor	No Change	
25-105	6B and MU35	Permanent acquisition required for: Construction of a new public right of way along the verge of the new Muckingford Road and the existing Linford Road Utility works, including the installation or diversion of underground utilities within a multi-utility corridor	No Change	
25-107	6B and MU35	Permanent acquisition required for: Construction of a new public right of way along the verge of the new Muckingford Road and the existing Linford Road Utility works, including the installation or diversion of underground utilities within a multi-utility corridor	No Change	

			This Version:	Version 2.0 (December 2022)
			Previous Version:	Version 1.0 (October 2022)
<b>Table 1: Permanent Acquisition of Land - by plot number</b>			Change 1	
Land plans plot ref.	DCO Work No(s).	Purpose for which the land is required:	Cell in this row with change	Cell content in previous version
25-108	6B and MU35	Permanent acquisition required for: Construction of a new public right of way along the verge of the new Muckingford Road and the existing Linford Road Utility works, including the installation or diversion of underground utilities within a multi-utility corridor	No Change	
			No Change	
			No Change	
25-110	6B and MU35	Permanent acquisition required for: Construction of a new public right of way along the verge of the new Muckingford Road and the existing Linford Road Utility works, including the installation or diversion of underground utilities within a multi-utility corridor	No Change	
			No Change	
			No Change	
25-112	6B and MU35	Permanent acquisition required for: Construction of a new public right of way along the verge of the new Muckingford Road and the existing Linford Road Utility works, including the installation or diversion of underground utilities within a multi-utility corridor	No Change	
			No Change	
			No Change	
25-113	6B and MU35	Permanent acquisition required for: Construction of a new public right of way along the verge of the new Muckingford Road and the existing Linford Road Utility works, including the installation or diversion of underground utilities within a multi-utility corridor	No Change	
			No Change	
			No Change	
26-01	7D and MU44	Permanent acquisition required for: Construction of a realigned section of the A1013 from Orsett Cock roundabout westwards - improvement to the existing A1013 - construction of the new public right of way along the verge of the improved A1013 Utility works, including the installation or diversion of underground utilities within a multi-utility corridor	No Change	
			No Change	
			No Change	
26-02	7D and MU44	Permanent acquisition required for: Construction of a realigned section of the A1013 from Orsett Cock roundabout westwards - improvement to the existing A1013 - construction of the new public right of way along the verge of the improved A1013 Utility works, including the installation or diversion of underground utilities within a multi-utility corridor	No Change	
			No Change	
			No Change	
26-03	7D and MU44	Permanent acquisition required for: Construction of a realigned section of the A1013 from Orsett Cock roundabout westwards - improvement to the existing A1013 - construction of the new public right of way along the verge of the improved A1013 Utility works, including the installation or diversion of underground utilities within a multi-utility corridor	No Change	
			No Change	
			No Change	
26-04	7D and MU44	Permanent acquisition required for: Construction of a realigned section of the A1013 from Orsett Cock roundabout westwards - improvement to the existing A1013 - construction of the new public right of way along the verge of the improved A1013 Utility works, including the installation or diversion of underground utilities within a multi-utility corridor	No Change	
			No Change	
			No Change	
26-05	7D and MU44	Permanent acquisition required for: Construction of a realigned section of the A1013 from Orsett Cock roundabout westwards - improvement to the existing A1013 - construction of the new public right of way along the verge of the improved A1013 Utility works, including the installation or diversion of underground utilities within a multi-utility corridor	No Change	
			No Change	
			No Change	
26-06	7D and MU44	Permanent acquisition required for: Construction of a realigned section of the A1013 from Orsett Cock roundabout westwards - improvement to the existing A1013 - construction of the new public right of way along the verge of the improved A1013 Utility works, including the installation or diversion of underground utilities within a multi-utility corridor	No Change	
			No Change	
			No Change	

			This Version:	Version 2.0 (December 2022)
			Previous Version:	Version 1.0 (October 2022)
<b>Table 1: Permanent Acquisition of Land - by plot number</b>			Change 1	
Land plans plot ref.	DCO Work No(s).	Purpose for which the land is required:	Cell in this row with change	Cell content in previous version
26-07	7T	Permanent acquisition required for: Improvements to the existing A1089	No Change	
26-08	7T	Permanent acquisition required for: Improvements to the existing A1089	No Change	
26-09	7T	Permanent acquisition required for: Improvements to the existing A1089	No Change	
26-10	7T	Permanent acquisition required for: Improvements to the existing A1089	No Change	
26-11	7T	Permanent acquisition required for: Improvements to the existing A1089	No Change	

			This Version:	Version 2.0 (December 2022)
			Previous Version:	Version 1.0 (October 2022)
<b>Table 1: Permanent Acquisition of Land - by plot number</b>			Change 1	
Land plans plot ref.	DCO Work No(s).	Purpose for which the land is required:	Cell in this row with change	Cell content in previous version
26-12	7T	Permanent acquisition required for: Improvements to the existing A1089	No Change	
26-13	7T	Permanent acquisition required for: Improvements to the existing A1089	No Change	
26-14	7T	Permanent acquisition required for: Improvements to the existing A1089	No Change	
26-15	7T	Permanent acquisition required for: Improvements to the existing A1089	No Change	
26-16	7T	Permanent acquisition required for: Improvements to the existing A1089	No Change	
27-03	6D, E24 and E25	Permanent acquisition required for: Construction of new private means of access from the realigned Brentwood Road to Brook Farm and to the new watercourse diversion culvert Implementation of environmental mitigation works to create a site for ancient woodland planting, including the construction of a new bat barn structure Implementation of environmental works to create a compensatory habitat site for nitrogen deposition	No Change	
27-04	6A and 6H	Permanent acquisition required for: Construction of the new A122 Lower Thames Crossing, a new highway three-lane dual carriageway Construction of a new watercourse diversion culvert and diversion of the watercourse through the culvert.	No Change	
27-05	E25	Permanent acquisition required for: Implementation of environmental works to create a compensatory habitat site for nitrogen deposition	No Change	
27-08	6C	Permanent acquisition required for: Construction of a new private means of access for maintenance access from the realigned Hoford Road to the new A122 Lower Thames Crossing	No Change	
27-10	6C, 6G and MU37	Permanent acquisition required for: Construction of a section of the new realigned Hoford Road, including - construction of realigned Hoford Road - construction of a new private means of access for maintenance access to the new A122 Lower Thames Crossing	No Change	
27-10 Cont'd		Construction of a new watercourse diversion culvert and diversion of the watercourse through the culvert. Utility works, including the installation or diversion of underground utilities within a multi-utility corridor	No Change	
27-13	6A and 6H	Permanent acquisition required for: Construction of the new A122 Lower Thames Crossing, a new highway three-lane dual carriageway Construction of a new watercourse diversion culvert and diversion of the watercourse through the culvert.	No Change	
27-14	6A, 6C and 6H	Permanent acquisition required for: Construction of the new A122 Lower Thames Crossing, a new highway three-lane dual carriageway Construction of a new private means of access for maintenance access from the realigned Hoford Road to the new A122 Lower Thames Crossing Construction of a new watercourse diversion culvert and diversion of the watercourse through the culvert.	No Change	
27-15	6A, 6C, 6G, 6H, E23, E24, E25 and MU37	Permanent acquisition required for: Construction of the new A122 Lower Thames Crossing, a new highway three-lane dual carriageway	No Change	

			This Version:	Version 2.0 (December 2022)
			Previous Version:	Version 1.0 (October 2022)
<b>Table 1: Permanent Acquisition of Land - by plot number</b>			Change 1	
Land plans plot ref.	DCO Work No(s).	Purpose for which the land is required:	Cell in this row with change	Cell content in previous version
		Construction of a section of the new realigned Hoford Road, including - construction of realigned Hoford Road - construction of a new private means of access for maintenance access to the new A122 Lower Thames Crossing Construction of a new watercourse diversion culvert and diversion of the watercourse through the culvert. Implementation of environmental mitigation works to create a site for protected species Implementation of environmental mitigation works to create a site for ancient woodland planting, including the construction of a new bat barn structure Implementation of environmental works to create a compensatory habitat site for nitrogen deposition Utility works, including the installation or diversion of underground utilities within a multi-utility corridor	No Change	
27-17	6C	Permanent acquisition required for: Construction of a new private means of access for maintenance access from the realigned Hoford Road to the new A122 Lower Thames Crossing	No Change	
27-18	6C and MU37	Permanent acquisition required for: Construction of a section of the new realigned Hoford Road, including construction of realigned Hoford Road Utility works, including the installation or diversion of underground utilities within a multi-utility corridor	No Change	
27-19	6C and MU37	Permanent acquisition required for: Construction of a section of the new realigned Hoford Road, including construction of realigned Hoford Road Utility works, including the installation or diversion of underground utilities within a multi-utility corridor	No Change	
27-20	6A, 6C, 6G and MU37	Permanent acquisition required for: Construction of the new A122 Lower Thames Crossing, a new highway three-lane dual carriageway Construction of a section of the new realigned Hoford Road, including - construction of a new bridge to carry the realigned Hoford Road over the new A122 Lower Thames Crossing - construction of realigned Hoford Road Construction of a new watercourse diversion culvert and diversion of the watercourse through the culvert. Utility works, including the installation or diversion of underground utilities within a multi-utility corridor	No Change	
27-21	6A, 6C, 6G, MU37 and OH5	Permanent acquisition required for: Construction of the new A122 Lower Thames Crossing, a new highway three-lane dual carriageway Construction of a section of the new realigned Hoford Road, including - construction of a new bridge to carry the realigned Hoford Road over the new A122 Lower Thames Crossing - construction of realigned Hoford Road - construction of a new private means of access to the existing drainage pond Construction of a new watercourse diversion culvert and diversion of the watercourse through the culvert. Utility works, including the installation or diversion of underground utilities within a multi-utility corridor Overhead lines diversion works, including the removal of existing overhead lines and pylons, construction of new overhead lines and pylons and works to existing overhead lines and pylons	No Change	
27-22	6C, 6G and MU37	Permanent acquisition required for: Construction of a section of the new realigned Hoford Road, including - construction of realigned Hoford Road - construction of a new private means of access for maintenance access to the new A122 Lower Thames Crossing Construction of a new watercourse diversion culvert and diversion of the watercourse through the culvert. Utility works, including the installation or diversion of underground utilities within a multi-utility corridor	No Change	
27-23	6C, 6G and MU37	Permanent acquisition required for: Construction of a section of the new realigned Hoford Road, including construction of realigned Hoford Road	No Change	

			This Version:	Version 2.0 (December 2022)
			Previous Version:	Version 1.0 (October 2022)
<b>Table 1: Permanent Acquisition of Land - by plot number</b>			Change 1	
Land plans plot ref.	DCO Work No(s).	Purpose for which the land is required:	Cell in this row with change	Cell content in previous version
27-23 Cont'd		Construction of a new watercourse diversion culvert and diversion of the watercourse through the culvert.  Utility works, including the installation or diversion of underground utilities within a multi-utility corridor	No Change	
27-24	6A, 6C, 6G and MU37	Permanent acquisition required for: Construction of the new A122 Lower Thames Crossing, a new highway three-lane dual carriageway  Construction of a section of the new realigned Hoford Road, including - construction of a new bridge to carry the realigned Hoford Road over the new A122 Lower Thames Crossing - construction of realigned Hoford Road  Construction of a new watercourse diversion culvert and diversion of the watercourse through the culvert.  Utility works, including the installation or diversion of underground utilities within a multi-utility corridor	No Change	
27-26	6C and MU37	Permanent acquisition required for: Construction of a section of the new realigned Hoford Road, including construction of realigned Hoford Road  Utility works, including the installation or diversion of underground utilities within a multi-utility corridor	No Change	
27-28	6C and MU37	Permanent acquisition required for: Construction of a section of the new realigned Hoford Road, including construction of realigned Hoford Road  Utility works, including the installation or diversion of underground utilities within a multi-utility corridor	No Change	
27-29	6C	Permanent acquisition required for: Construction of a section of the new realigned Hoford Road, including construction of realigned Hoford Road	No Change	
27-30	6C	Permanent acquisition required for: Construction of a section of the new realigned Hoford Road, including construction of realigned Hoford Road	No Change	
27-31	6C and MU37	Permanent acquisition required for: Construction of a section of the new realigned Hoford Road, including construction of realigned Hoford Road  Utility works, including the installation or diversion of underground utilities within a multi-utility corridor	No Change	
27-32	6C	Permanent acquisition required for: Construction of a section of the new realigned Hoford Road, including construction of realigned Hoford Road	No Change	
27-33	6C	Permanent acquisition required for: Construction of a section of the new realigned Hoford Road, including construction of realigned Hoford Road	No Change	
27-34	6C and MU37	Permanent acquisition required for: Construction of a section of the new realigned Hoford Road, including construction of realigned Hoford Road  Utility works, including the installation or diversion of underground utilities within a multi-utility corridor	No Change	
27-43	6A and OH5	Permanent acquisition required for: Construction of the new A122 Lower Thames Crossing, a new highway three-lane dual carriageway  Overhead lines diversion works, including the removal of existing overhead lines and pylons, construction of new overhead lines and pylons and works to existing overhead lines and pylons	No Change	
27-46	6A and OH5	Permanent acquisition required for: Construction of the new A122 Lower Thames Crossing, a new highway three-lane dual carriageway  Overhead lines diversion works, including the removal of existing overhead lines and pylons, construction of new overhead lines and pylons and works to existing overhead lines and pylons	No Change	
		Permanent acquisition required for:	No Change	

			This Version:	Version 2.0 (December 2022)
			Previous Version:	Version 1.0 (October 2022)
Table 1: Permanent Acquisition of Land - by plot number			Change 1	
Land plans plot ref.	DCO Work No(s).	Purpose for which the land is required:	Cell in this row with change	Cell content in previous version
27-63	E26	Implementation of environmental works to create a compensatory habitat site for nitrogen deposition	No Change	
27-64	E26	Permanent acquisition required for: Implementation of environmental works to create a compensatory habitat site for nitrogen deposition	No Change	
27-73	E26	Permanent acquisition required for: Implementation of environmental works to create a compensatory habitat site for nitrogen deposition	No Change	
28-07	7A, 7S, 7Y, MU40, MU47, MUT13, MUT16, MUT18, OH6, OH7, OHT4 and OHT5	Permanent acquisition required for: Construction of the new A122 Lower Thames Crossing, a new highway three-lane dual carriageway  Construction of a new private means of access from the Hornsby Lane turning head south of the new A122 Lower Thames Crossing  Construction of a new two-lane link road between the westbound carriageway of the improved A13 to the A1089 and new A122 Lower Thames Crossing northbound link road and the southbound carriageway of the new A122 Lower Thames Crossing	No Change	
28-07 Cont'd		Utility works, including the installation or diversion of underground utilities within a multi-utility corridor  Overhead lines diversion works, including the removal of existing overhead lines and pylons, construction of new overhead lines and pylons and works to existing overhead lines and pylons	No Change	
28-10	MU47, MU48, MUT16 and MUT18	Permanent acquisition required for: Utility works, including the installation or diversion of underground utilities within a multi-utility corridor Utility works, including the installation or diversion of underground utilities within a multi-utility corridor and the installation of a new electrical substation	No Change	
28-17	7S, MU47, MUT16, OH6 and OHT5	Permanent acquisition required for: Construction of a new Hornsby Lane turning heads to the south of the new A122 Lower Thames Crossing, including improvement to Hornsby Lane Utility works, including the installation or diversion of underground utilities within a multi-utility corridor Overhead lines diversion works, including the removal of existing overhead lines and pylons, construction of new overhead lines and pylons and works to existing overhead lines and pylons	No Change	
28-18	7S, MU47, MUT16, OH6 and OHT5	Permanent acquisition required for: Construction of a new Hornsby Lane turning heads to the south of the new A122 Lower Thames Crossing, including improvement to Hornsby Lane Utility works, including the installation or diversion of underground utilities within a multi-utility corridor Overhead lines diversion works, including the removal of existing overhead lines and pylons, construction of new overhead lines and pylons and works to existing overhead lines and pylons	No Change	
28-19	7S, MU47, MUT16, OH6 and OHT5	Permanent acquisition required for: Construction of a new Hornsby Lane turning heads to the south of the new A122 Lower Thames Crossing, including improvement to Hornsby Lane Utility works, including the installation or diversion of underground utilities within a multi-utility corridor Overhead lines diversion works, including the removal of existing overhead lines and pylons, construction of new overhead lines and pylons and works to existing overhead lines and pylons	No Change	
28-20	7S, MU47, OH6 and OHT5	Permanent acquisition required for: Construction of a new Hornsby Lane turning heads to the south of the new A122 Lower Thames Crossing, including improvement to Hornsby Lane Utility works, including the installation or diversion of underground utilities within a multi-utility corridor Overhead lines diversion works, including the removal of existing overhead lines and pylons, construction of new overhead lines and pylons and works to existing overhead lines and pylons	No Change	
		Permanent acquisition required for:	No Change	



			This Version:	Version 2.0 (December 2022)
			Previous Version:	Version 1.0 (October 2022)
Table 1: Permanent Acquisition of Land - by plot number			Change 1	
Land plans plot ref.	DCO Work No(s).	Purpose for which the land is required:	Cell in this row with change	Cell content in previous version
28-22	7S, MU47, OH6, OH7, OHT4 and OHT5	Construction of a new Hornsby Lane turning heads to the south of the new A122 Lower Thames Crossing, including improvement to Hornsby Lane Utility works, including the installation or diversion of underground utilities within a multi-utility corridor Overhead lines diversion works, including the removal of existing overhead lines and pylons, construction of new overhead lines and pylons and works to existing overhead lines and pylons	No Change	
			No Change	
			No Change	
28-23	7S, MU47, OH6, OH7, OHT4 and OHT5	Permanent acquisition required for: Construction of a new Hornsby Lane turning heads to the south of the new A122 Lower Thames Crossing, including improvement to Hornsby Lane and construction of a new private means of access from the Hornsby Lane turning head south of the new A122 Lower Thames Crossing Utility works, including the installation or diversion of underground utilities within a multi-utility corridor Overhead lines diversion works, including the removal of existing overhead lines and pylons, construction of new overhead lines and pylons and works to existing overhead lines and pylons	No Change	
			No Change	
			No Change	
28-24	7A, 7S, MU40, MU47, MUT13, OH6, OH7, OHT4 and OHT5	Permanent acquisition required for: Construction of the new A122 Lower Thames Crossing, a new highway three-lane dual carriageway Construction of a new Hornsby Lane turning heads to the south of the new A122 Lower Thames Crossing, including improvement to Hornsby Lane Utility works, including the installation or diversion of underground utilities within a multi-utility corridor Overhead lines diversion works, including the removal of existing overhead lines and pylons, construction of new overhead lines and pylons and works to existing overhead lines and pylons	No Change	
			No Change	
			No Change	
28-25	7S, MU41 and MU47	Permanent acquisition required for: Construction of a new Hornsby Lane turning heads to the north of the new A122 Lower Thames Crossing, including improvement to Hornsby Lane Utility works, including the installation or diversion of underground utilities within a multi-utility corridor	No Change	
			No Change	
			No Change	
28-26	7A, MU40, MU47, MUT13, OH7 and OHT4	Permanent acquisition required for: Construction of the new A122 Lower Thames Crossing, a new highway three-lane dual carriageway Utility works, including the installation or diversion of underground utilities within a multi-utility corridor Overhead lines diversion works, including the removal of existing overhead lines and pylons, construction of new overhead lines and pylons and works to existing overhead lines and pylons	No Change	
			No Change	
			No Change	
28-28	7S and MU47	Permanent acquisition required for: Construction of a new Hornsby Lane turning heads to the north of the new A122 Lower Thames Crossing, including improvement to Hornsby Lane Utility works, including the installation or diversion of underground utilities within a multi-utility corridor	No Change	
			No Change	
			No Change	
28-29	7S, MU47 and MUT13	Permanent acquisition required for: Construction of a new Hornsby Lane turning heads to the north of the new A122 Lower Thames Crossing, including improvement to Hornsby Lane Utility works, including the installation or diversion of underground utilities within a multi-utility corridor	No Change	
			No Change	
			No Change	
28-32	7S and MU47	Permanent acquisition required for: Construction of a new Hornsby Lane turning heads to the north of the new A122 Lower Thames Crossing, including improvement to Hornsby Lane Utility works, including the installation or diversion of underground utilities within a multi-utility corridor	No Change	
			No Change	
			No Change	
28-33	7S and MU47	Permanent acquisition required for: Construction of a new Hornsby Lane turning heads to the north of the new A122 Lower Thames Crossing, including improvement to Hornsby Lane and construction of a new private means of access from the new Hornsby Lane turning head north of the new A122 Lower Thames Crossing to Heath Place Utility works, including the installation or diversion of underground utilities within a multi-utility corridor	No Change	
			No Change	
			No Change	
		Permanent acquisition required for:	No Change	

			This Version:	Version 2.0 (December 2022)
			Previous Version:	Version 1.0 (October 2022)
<b>Table 1: Permanent Acquisition of Land - by plot number</b>			Change 1	
Land plans plot ref.	DCO Work No(s).	Purpose for which the land is required:	Cell in this row with change	Cell content in previous version
28-36	7S, MU41 and MU47	Construction of a new Hornsby Lane turning heads to the north of the new A122 Lower Thames Crossing, including improvement to Hornsby Lane and construction of a new private means of access from the new Hornsby Lane turning head north of the new A122 Lower Thames Crossing to Heath Place Utility works, including the installation or diversion of underground utilities within a multi-utility corridor	No Change	
28-40	7S and MU47	Permanent acquisition required for: Construction of a new Hornsby Lane turning heads to the north of the new A122 Lower Thames Crossing, including improvement to Hornsby Lane Utility works, including the installation or diversion of underground utilities within a multi-utility corridor	No Change	
28-41	7A, 7B, CA6, MU40, MUT13, OH6, OH7, OHT4 and OHT5	Permanent acquisition required for: Construction of the new A122 Lower Thames Crossing, a new highway three-lane dual carriageway Construction of a new public right of way, including the realignment of existing footpath FP79 Temporary construction compound at surface for facilitating main works	No Change	
28-41 Cont'd		Utility works, including the installation or diversion of underground utilities within a multi-utility corridor Overhead lines diversion works, including the removal of existing overhead lines and pylons, construction of new overhead lines and pylons and works to existing overhead lines and pylons	No Change	
28-44	MU41	Permanent acquisition required for: Utility works, including the installation or diversion of underground utilities within a multi-utility corridor	No Change	
28-48	7B, OH6 and OH7	Permanent acquisition required for: Construction of a new public right of way, including the realignment of existing footpath FP79 Overhead lines diversion works, including the removal of existing overhead lines and pylons, construction of new overhead lines and pylons and works to existing overhead lines and pylons	No Change	
28-55	6D, 6M, 7A, 7B, CA6, MU39, MU40, MU41, MUT12, MUT13, MUT15, OH6 and OH7	Permanent acquisition required for: Construction of a new section of the realigned Brentwood Road over the new A122 Lower Thames Crossing, including - construction of realigned Brentwood Road - construction of a private means of access between Brentwood Road and the northbound A122 Lower Thames Crossing Construction of a new public right of way and a new private means of access road from the improved Brentwood Road, southwest of the new A122 Lower Thames Crossing Construction of the new A122 Lower Thames Crossing, a new highway three-lane dual carriageway Construction of a new bridge to carry footpath FP79, including - construction of a new public right of way, including the realignment of existing footpath FP79 - construction of a new bridge to carry the new public right of way over the new A122 Lower Thames Crossing - construction of a new private means of access from the improved Brentwood Road Temporary construction compound at surface for facilitating main works Utility works, including the installation or diversion of underground utilities within a multi-utility corridor Overhead lines diversion works, including the removal of existing overhead lines and pylons, construction of new overhead lines and pylons and works to existing overhead lines and pylons	No Change	
28-66	7B, 7X, CA6 and E27	Permanent acquisition required for: Construction of a new private means of access from the improved Brentwood Road Construction of a new public right of way between the new bridge to carry the new public right of way over the new A122 Lower Thames Crossing and the realigned A1013 Stanford Road	No Change	
28-66 Cont'd		Temporary construction compound at surface for facilitating main works Implementation of environmental mitigation works to create a site for protected species, including the construction of new ecological ponds	No Change	

			This Version:	Version 2.0 (December 2022)
			Previous Version:	Version 1.0 (October 2022)
<b>Table 1: Permanent Acquisition of Land - by plot number</b>			Change 1	
Land plans plot ref.	DCO Work No(s).	Purpose for which the land is required:	Cell in this row with change	Cell content in previous version
28-74	6D, MU39 and MUT14	Permanent acquisition required for: Construction of a new section of the realigned Brentwood Road over the new A122 Lower Thames Crossing Utility works, including the installation or diversion of underground utilities within a multi-utility corridor	No Change	
			No Change	
			No Change	
28-75	6D, MU39 and MUT14	Permanent acquisition required for: Construction of a new section of the realigned Brentwood Road over the new A122 Lower Thames Crossing Utility works, including the installation or diversion of underground utilities within a multi-utility corridor	No Change	
			No Change	
			No Change	
28-76	6D, MU39 and MUT14	Permanent acquisition required for: Construction of a new section of the realigned Brentwood Road over the new A122 Lower Thames Crossing Utility works, including the installation or diversion of underground utilities within a multi-utility corridor	No Change	
			No Change	
			No Change	
28-77	6D and MU39	Permanent acquisition required for: Construction of a new section of the realigned Brentwood Road over the new A122 Lower Thames Crossing Utility works, including the installation or diversion of underground utilities within a multi-utility corridor	No Change	
			No Change	
			No Change	
28-78	6D and MU39	Permanent acquisition required for: Construction of a new section of the realigned Brentwood Road over the new A122 Lower Thames Crossing Utility works, including the installation or diversion of underground utilities within a multi-utility corridor	No Change	
			No Change	
			No Change	
28-79	6D, MU39 and MUT14	Permanent acquisition required for: Construction of a new section of the realigned Brentwood Road over the new A122 Lower Thames Crossing Utility works, including the installation or diversion of underground utilities within a multi-utility corridor	No Change	
			No Change	
			No Change	
28-80	6D, MU39 and MUT14	Permanent acquisition required for: Construction of a new section of the realigned Brentwood Road over the new A122 Lower Thames Crossing Utility works, including the installation or diversion of underground utilities within a multi-utility corridor	No Change	
			No Change	
			No Change	
28-81	6D, MU39 and MUT14	Permanent acquisition required for: Construction of a new section of the realigned Brentwood Road over the new A122 Lower Thames Crossing Utility works, including the installation or diversion of underground utilities within a multi-utility corridor	No Change	
			No Change	
			No Change	
28-82	6D, MU39, MU40 and MUT14	Permanent acquisition required for: Construction of a new section of the realigned Brentwood Road over the new A122 Lower Thames Crossing Utility works, including the installation or diversion of underground utilities within a multi-utility corridor	No Change	
			No Change	
			No Change	
28-83	6D, MU39, MU40, MUT13 and MUT14	Permanent acquisition required for: Construction of a new section of the realigned Brentwood Road over the new A122 Lower Thames Crossing Utility works, including the installation or diversion of underground utilities within a multi-utility corridor	No Change	
			No Change	
			No Change	
28-84	6D, MU39, MU40 and MUT13	Permanent acquisition required for: Construction of a new section of the realigned Brentwood Road over the new A122 Lower Thames Crossing Utility works, including the installation or diversion of underground utilities within a multi-utility corridor	No Change	
			No Change	
			No Change	
28-85	6D, MU39 and MUT14	Permanent acquisition required for: Construction of a new section of the realigned Brentwood Road over the new A122 Lower Thames Crossing Utility works, including the installation or diversion of underground utilities within a multi-utility corridor	No Change	
			No Change	
			No Change	
		Permanent acquisition required for:	No Change	

			This Version:	Version 2.0 (December 2022)
			Previous Version:	Version 1.0 (October 2022)
<b>Table 1: Permanent Acquisition of Land - by plot number</b>			Change 1	
Land plans plot ref.	DCO Work No(s).	Purpose for which the land is required:	Cell in this row with change	Cell content in previous version
28-86	6D, MU39 and MUT14	Construction of a new section of the realigned Brentwood Road over the new A122 Lower Thames Crossing Utility works, including the installation or diversion of underground utilities within a multi-utility corridor	No Change	
28-87	6M, MU39, MU40 and MUT13	Permanent acquisition required for: Construction of a new public right of way and a new private means of access road from the improved Brentwood Road, southwest of the new A122 Lower Thames Crossing Utility works, including the installation or diversion of underground utilities within a multi-utility corridor	No Change	
28-88	6D, MU39 and MUT14	Permanent acquisition required for: Construction of a new section of the realigned Brentwood Road over the new A122 Lower Thames Crossing	No Change	
28-88 Cont'd		Utility works, including the installation or diversion of underground utilities within a multi-utility corridor	No Change	
28-89	6M, MU39, MU40 and MUT13	Permanent acquisition required for: Construction of a new public right of way and a new private means of access road from the improved Brentwood Road, southwest of the new A122 Lower Thames Crossing Utility works, including the installation or diversion of underground utilities within a multi-utility corridor	No Change	
28-90	6D, MU39 and MUT14	Permanent acquisition required for: Construction of a new section of the realigned Brentwood Road over the new A122 Lower Thames Crossing Utility works, including the installation or diversion of underground utilities within a multi-utility corridor	No Change	
28-91	6M and MU40	Permanent acquisition required for: Construction of a new public right of way and a new private means of access road from the improved Brentwood Road, southwest of the new A122 Lower Thames Crossing Utility works, including the installation or diversion of underground utilities within a multi-utility corridor	No Change	
28-92	6M and MU40	Permanent acquisition required for: Construction of a new public right of way and a new private means of access road from the improved Brentwood Road, southwest of the new A122 Lower Thames Crossing Utility works, including the installation or diversion of underground utilities within a multi-utility corridor	No Change	
28-93	6D, MU39 and MUT14	Permanent acquisition required for: Construction of a new section of the realigned Brentwood Road over the new A122 Lower Thames Crossing Utility works, including the installation or diversion of underground utilities within a multi-utility corridor	No Change	
28-94	6D, MU39, MU40, MUT13 and MUT14	Permanent acquisition required for: Construction of a new section of the realigned Brentwood Road over the new A122 Lower Thames Crossing Utility works, including the installation or diversion of underground utilities within a multi-utility corridor	No Change	
28-95	6D, MU39, MU40 and MUT13	Permanent acquisition required for: Construction of a new section of the realigned Brentwood Road over the new A122 Lower Thames Crossing Utility works, including the installation or diversion of underground utilities within a multi-utility corridor	No Change	
28-96	6D, 6L, 6M, MU39, MU40 and MUT13	Permanent acquisition required for: Construction of a new section of the realigned Brentwood Road over the new A122 Lower Thames Crossing Construction of a new public right of way and a new private means of access road from the improved Brentwood Road, southeast of the new A122 Lower Thames Crossing Construction of a new public right of way and a new private means of access road from the improved Brentwood Road, southwest of the new A122 Lower Thames Crossing	No Change	

			This Version:	Version 2.0 (December 2022)
			Previous Version:	Version 1.0 (October 2022)
<b>Table 1: Permanent Acquisition of Land - by plot number</b>			Change 1	
Land plans plot ref.	DCO Work No(s).	Purpose for which the land is required:	Cell in this row with change	Cell content in previous version
		Utility works, including the installation or diversion of underground utilities within a multi-utility corridor	No Change	
28-97	6M, MU40 and MUT13	Permanent acquisition required for: Construction of a new public right of way and a new private means of access road from the improved Brentwood Road, southwest of the new A122 Lower Thames Crossing  Utility works, including the installation or diversion of underground utilities within a multi-utility corridor	No Change No Change No Change	
28-99	6D, 7A, MU39, MU40, MUT13, OH6 and OH7	Permanent acquisition required for: Construction of a new section of the realigned Brentwood Road over the new A122 Lower Thames Crossing, including - construction of realigned Brentwood Road - construction of a private means of access between Brentwood Road and the northbound A122 Lower Thames Crossing Construction of the new A122 Lower Thames Crossing, a new highway three-lane dual carriageway Utility works, including the installation or diversion of underground utilities within a multi-utility corridor Overhead lines diversion works, including the removal of existing overhead lines and pylons, construction of new overhead lines and pylons and works to existing overhead lines and pylons	No Change No Change No Change No Change	
28-101	6D, 7A, MU39, MU40, MUT13, OH6 and OH7	Permanent acquisition required for: Construction of a new section of the realigned Brentwood Road over the new A122 Lower Thames Crossing, including - construction of realigned Brentwood Road - construction of a private means of access between Brentwood Road and the northbound A122 Lower Thames Crossing Construction of the new A122 Lower Thames Crossing, a new highway three-lane dual carriageway Utility works, including the installation or diversion of underground utilities within a multi-utility corridor Overhead lines diversion works, including the removal of existing overhead lines and pylons, construction of new overhead lines and pylons and works to existing overhead lines and pylons	No Change No Change No Change No Change	
28-102	6D, 6L, 6M, 7A, MU39, MU40, MUT13, OH6 and OH7	Permanent acquisition required for: Construction of a new section of the realigned Brentwood Road over the new A122 Lower Thames Crossing, including - construction of a new bridge to carry the realigned Brentwood Road over the new A122 Lower Thames Crossing - construction of realigned Brentwood Road - construction of new private means of access to Brook Farm and to the new watercourse diversion culvert - construction of a private means of access between Brentwood Road and the northbound A122 Lower Thames Crossing Construction of a new public right of way and a new private means of access road from the improved Brentwood Road, southeast of the new A122 Lower Thames Crossing  Construction of a new public right of way and a new private means of access road from the improved Brentwood Road, southwest of the new A122 Lower Thames Crossing  Construction of the new A122 Lower Thames Crossing, a new highway three-lane dual carriageway Utility works, including the installation or diversion of underground utilities within a multi-utility corridor Overhead lines diversion works, including the removal of existing overhead lines and pylons, construction of new overhead lines and pylons and works to existing overhead lines and pylons	No Change No Change No Change No Change No Change No Change No Change	
28-105	6D, 6L, MU39, MU40, OH6 and OH7	Permanent acquisition required for: Construction of a new section of the realigned Brentwood Road over the new A122 Lower Thames Crossing Construction of a new public right of way and a new private means of access road from the improved Brentwood Road, southeast of the new A122 Lower Thames Crossing  Utility works, including the installation or diversion of underground utilities within a multi-utility corridor Overhead lines diversion works, including the removal of existing overhead lines and pylons, construction of new overhead lines and pylons and works to existing overhead lines and pylons	No Change No Change No Change No Change	
		Permanent acquisition required for:	No Change	

			This Version:	Version 2.0 (December 2022)
			Previous Version:	Version 1.0 (October 2022)
Table 1: Permanent Acquisition of Land - by plot number			Change 1	
Land plans plot ref.	DCO Work No(s).	Purpose for which the land is required:	Cell in this row with change	Cell content in previous version
28-108	6A, 6D, MU38, MU40, MU41, MUT12, OH6 and OH7	Construction of the new A122 Lower Thames Crossing, a new highway three-lane dual carriageway	No Change	
		Construction of a new section of the realigned Brentwood Road over the new A122 Lower Thames Crossing, including - construction of 3m high reflective acoustic barrier next to Brook Farm - construction of new private means of access to Brook Farm and to the new watercourse diversion culvert - construction of a private means of access between Brentwood Road and the southbound A122 Lower Thames Crossing	No Change	
		Utility works, including the installation or diversion of underground utilities within a multi-utility corridor	No Change	
		Utility works, including the installation or diversion of underground utilities within a multi-utility corridor and the installation of two new electrical substations	No Change	
			No Change	
28-108 Cont'd		Overhead lines diversion works, including the removal of existing overhead lines and pylons, construction of new overhead lines and pylons and works to existing overhead lines and pylons	No Change	
28-109	6D, MU39, MU40 and MU41	Permanent acquisition required for:	No Change	
		Construction of a new section of the realigned Brentwood Road over the new A122 Lower Thames Crossing	No Change	
		Utility works, including the installation or diversion of underground utilities within a multi-utility corridor	No Change	
28-110	6D, MU39, MU40 and MU41	Permanent acquisition required for:	No Change	
		Construction of a new section of the realigned Brentwood Road over the new A122 Lower Thames Crossing	No Change	
		Utility works, including the installation or diversion of underground utilities within a multi-utility corridor	No Change	
28-111	6D, MU39, MU40 and MU41	Permanent acquisition required for:	No Change	
		Construction of a new section of the realigned Brentwood Road over the new A122 Lower Thames Crossing	No Change	
		Utility works, including the installation or diversion of underground utilities within a multi-utility corridor	No Change	
28-112	6D, MU39, MU40, MUT12 and MUT13	Permanent acquisition required for:	No Change	
		Construction of a new section of the realigned Brentwood Road over the new A122 Lower Thames Crossing	No Change	
		Utility works, including the installation or diversion of underground utilities within a multi-utility corridor	No Change	
28-113	6D, MU39, MU40 and MU41	Permanent acquisition required for:	No Change	
		Construction of a new section of the realigned Brentwood Road over the new A122 Lower Thames Crossing	No Change	
		Utility works, including the installation or diversion of underground utilities within a multi-utility corridor	No Change	
28-114	6D, MU39, MU40, MUT12 and MUT15	Permanent acquisition required for:	No Change	
		Construction of a new section of the realigned Brentwood Road over the new A122 Lower Thames Crossing	No Change	
		Utility works, including the installation or diversion of underground utilities within a multi-utility corridor	No Change	
28-115	6D, MU39, MU40, MU41 and MUT12	Permanent acquisition required for:	No Change	
		Construction of a new section of the realigned Brentwood Road over the new A122 Lower Thames Crossing	No Change	
		Utility works, including the installation or diversion of underground utilities within a multi-utility corridor	No Change	
28-116 Cont'd	6D, G5, MU39, MU40, MUT12 and MUT15	Permanent acquisition required for:	No Change	
		Construction of a new section of the realigned Brentwood Road over the new A122 Lower Thames Crossing	No Change	
		Installation of a high-pressure gas pipeline	No Change	
28-117	6D, MU40 and MUT12	Permanent acquisition required for:	No Change	
		Construction of a new section of the realigned Brentwood Road over the new A122 Lower Thames Crossing	No Change	
		Utility works, including the installation or diversion of underground utilities within a multi-utility corridor	No Change	

			This Version:	Version 2.0 (December 2022)
			Previous Version:	Version 1.0 (October 2022)
<b>Table 1: Permanent Acquisition of Land - by plot number</b>			Change 1	
Land plans plot ref.	DCO Work No(s).	Purpose for which the land is required:	Cell in this row with change	Cell content in previous version
28-118	6D, MU39 and MU40	Permanent acquisition required for: Construction of a new section of the realigned Brentwood Road over the new A122 Lower Thames Crossing Utility works, including the installation or diversion of underground utilities within a multi-utility corridor	No Change	
			No Change	
			No Change	
28-119	6D, MU39 and MU40	Permanent acquisition required for: Construction of a new section of the realigned Brentwood Road over the new A122 Lower Thames Crossing Utility works, including the installation or diversion of underground utilities within a multi-utility corridor	No Change	
			No Change	
			No Change	
28-120	6D, MU40, MU41 and MUT12	Permanent acquisition required for: Construction of new private means of access from the realigned Brentwood Road to Brook Farm and to the new watercourse diversion culvert Utility works, including the installation or diversion of underground utilities within a multi-utility corridor Utility works, including the installation or diversion of underground utilities within a multi-utility corridor and the installation of two new electrical substations	No Change	
			No Change	
			No Change	
			No Change	
28-121	6D, MU39, MU40 and MUT15	Permanent acquisition required for: Construction of a new section of the realigned Brentwood Road over the new A122 Lower Thames Crossing Utility works, including the installation or diversion of underground utilities within a multi-utility corridor	No Change	
			No Change	
			No Change	
28-122	6D, MU39 and MU40	Permanent acquisition required for: Construction of a new section of the realigned Brentwood Road over the new A122 Lower Thames Crossing Utility works, including the installation or diversion of underground utilities within a multi-utility corridor	No Change	
			No Change	
			No Change	

			This Version:	Version 2.0 (December 2022)
			Previous Version:	Version 1.0 (October 2022)
Table 1: Permanent Acquisition of Land - by plot number			Change 1	
Land plans plot ref.	DCO Work No(s).	Purpose for which the land is required:	Cell in this row with change	Cell content in previous version
28-123	6D, MU39 and MU40	Permanent acquisition required for: Construction of a new section of the realigned Brentwood Road over the new A122 Lower Thames Crossing Utility works, including the installation or diversion of underground utilities within a multi-utility corridor	No Change	
28-126	6D, G5, MU39 and MU40	Permanent acquisition required for: Construction of a new section of the realigned Brentwood Road over the new A122 Lower Thames Crossing Installation of a high-pressure gas pipeline Utility works, including the installation or diversion of underground utilities within a multi-utility corridor	No Change	
28-136	6D and MUT12	Permanent acquisition required for: Construction of new private means of access from the realigned Brentwood Road to Brook Farm and to the new watercourse diversion culvert Utility works, including the installation or diversion of underground utilities within a multi-utility corridor	No Change	
28-138	6D, MU38 and MUT12	Permanent acquisition required for: Construction of new private means of access from the realigned Brentwood Road to Brook Farm and to the new watercourse diversion culvert Utility works, including the installation or diversion of underground utilities within a multi-utility corridor	No Change	
28-140	6D, E25, MU38 and MUT12	Permanent acquisition required for: Construction of new private means of access from the realigned Brentwood Road to Brook Farm and to the new watercourse diversion culvert Implementation of environmental works to create a compensatory habitat site for nitrogen deposition Utility works, including the installation or diversion of underground utilities within a multi-utility corridor	No Change	
28-142	E25	Permanent acquisition required for: Implementation of environmental works to create a compensatory habitat site for nitrogen deposition	No Change	
29-01	7F, E31, MU54, MU57 and OSC7	Permanent acquisition required for: Construction of a new public right of way from Long Lane to south of the A13 road Implementation of environmental mitigation works to create a site for protected species Utility works, including the installation or diversion of underground utilities within a multi-utility corridor Implementation of new common land at Ron Evans Memorial Field	No Change	
29-02	7F, E30, MU54, MU55, MU56, MU57, MUT20, OH6, OH7 and OHT6	Permanent acquisition required for: Construction of a new public right of way from Long Lane to south of the A13 road Implementation of environmental mitigation works to create a site for protected species, including the construction of new ecological ponds Utility works, including the installation or diversion of underground utilities within a multi-utility corridor Overhead lines diversion works, including the removal of existing overhead lines and pylons, construction of new overhead lines and pylons and works to existing overhead lines and pylons	No Change	
29-06	7E, 7F, 7Z, MU54, MU55, MU57 and OH7	Permanent acquisition required for: Construction of the new A13 westbound link roads, including a new two-lane link road between the westbound carriageway of the improved A13 and the new link road from the A1089 connecting onto the new A122 Lower Thames Crossing Improvement to the existing dual carriageway A13, and construction of a new bridge to carry the existing A13 over the link road between the northbound carriageway of the A1089 and the northbound carriageway of the new A122 Lower Thames Crossing, and the link road between the westbound carriageway of the improved A13 and the northbound carriageway of the new A122 Lower Thames Crossing Construction of new A122 Lower Thames Crossing link roads, including construction of the new two-lane link road, between the existing A1089 and the new link road to the southbound carriageway of the new A122 Lower Thames Crossing	No Change	



			This Version:	Version 2.0 (December 2022)
			Previous Version:	Version 1.0 (October 2022)
<b>Table 1: Permanent Acquisition of Land - by plot number</b>			Change 1	
Land plans plot ref.	DCO Work No(s).	Purpose for which the land is required:	Cell in this row with change	Cell content in previous version
		Utility works, including the installation or diversion of underground utilities within a multi-utility corridor	No Change	
		Overhead lines diversion works, including the removal of existing overhead lines and pylons, construction of new overhead lines and pylons and works to existing overhead lines and pylons	No Change	
29-07	7F, CA8B, E29, MU56, MUT20, OH6, OHT6 and ULH8	Permanent acquisition required for:	No Change	
		Construction of a new public right of way from Long Lane to south of the A13 road	No Change	
		Temporary construction compound at surface for facilitating main works	No Change	
		Implementation of environmental mitigation works to create a site for protected species, including the construction of new ecological ponds	No Change	
		Utility works, including the installation or diversion of underground utilities within a multi-utility corridor	No Change	
		Overhead lines diversion works, including the removal of existing overhead lines and pylons, construction of new overhead lines and pylons and works to existing overhead lines and pylons	No Change	
		The establishment of a temporary utilities logistic hub for facilitating utility works	No Change	

			This Version:	Version 2.0 (December 2022)
			Previous Version:	Version 1.0 (October 2022)
<b>Table 1: Permanent Acquisition of Land - by plot number</b>			Change 1	
Land plans plot ref.	DCO Work No(s).	Purpose for which the land is required:	Cell in this row with change	Cell content in previous version
29-08	E29 and MU56	Permanent acquisition required for: Implementation of environmental mitigation works to create a site for protected species, including the construction of new ecological ponds Utility works, including the installation or diversion of underground utilities within a multi-utility corridor	No Change	
			No Change	
			No Change	
29-09	7E, 7Z, MU54 and OH7	Permanent acquisition required for: Construction of the new A13 westbound link roads, including a new two-lane link road between the westbound carriageway of the improved A13 and the new link road from the A1089 connecting onto the new A122 Lower Thames Crossing Construction of new A122 Lower Thames Crossing link roads, including construction of the new two-lane link road, between the existing A1089 and the new link road to the southbound carriageway of the new A122 Lower Thames Crossing Utility works, including the installation or diversion of underground utilities within a multi-utility corridor Overhead lines diversion works, including the removal of existing overhead lines and pylons, construction of new overhead lines and pylons and works to existing overhead lines and pylons	No Change	
			No Change	
			No Change	
			No Change	
29-12	7F, E29, MU56, MUT20, OH6, OHT6 and OSC6	Permanent acquisition required for: Construction of a new public right of way from Long Lane to south of the A13 road Implementation of environmental mitigation works to create a site for protected species, including the construction of new ecological ponds Utility works, including the installation or diversion of underground utilities within a multi-utility corridor Overhead lines diversion works, including the removal of existing overhead lines and pylons, construction of new overhead lines and pylons and works to existing overhead lines and pylons Implementation of new common land at Ron Evans Memorial Field	No Change	
			No Change	
			No Change	
			No Change	
			No Change	
29-14	7F, E29, MU56, MUT20 and OHT6	Permanent acquisition required for: Construction of a new public right of way from Long Lane to south of the A13 road Implementation of environmental mitigation works to create a site for protected species, including the construction of new ecological ponds Utility works, including the installation or diversion of underground utilities within a multi-utility corridor Overhead lines diversion works, including the removal of existing overhead lines and pylons, construction of new overhead lines and pylons and works to existing overhead lines and pylons	No Change	
			No Change	
			No Change	
			No Change	
29-15	7F, 7Z and MU54	Permanent acquisition required for: Improvement to the existing dual carriageway A13	No Change	
29-15 Cont'd		Construction of new A122 Lower Thames Crossing link roads, including construction of the new two-lane link road, between the existing A1089 and the new link road to the southbound carriageway of the new A122 Lower Thames Crossing Utility works, including the installation or diversion of underground utilities within a multi-utility corridor	No Change	
29-16	7F, E29, MU56, MUT20, OH6, OHT6 and OSC6	Permanent acquisition required for: Construction of a new public right of way from Long Lane to south of the A13 road Implementation of environmental mitigation works to create a site for protected species, including the construction of new ecological ponds Utility works, including the installation or diversion of underground utilities within a multi-utility corridor Overhead lines diversion works, including the removal of existing overhead lines and pylons, construction of new overhead lines and pylons and works to existing overhead lines and pylons Implementation of new common land at Ron Evans Memorial Field	No Change	
			No Change	
			No Change	
			No Change	
			No Change	
29-18	CA8A, E29, MU55, MU56, MUT16, MUT20, OH6, OH7, OHT6 and OSC6	Permanent acquisition required for: Temporary construction compound at surface for facilitating main works	No Change	
			No Change	

			This Version:	Version 2.0 (December 2022)
			Previous Version:	Version 1.0 (October 2022)
<b>Table 1: Permanent Acquisition of Land - by plot number</b>			Change 1	
Land plans plot ref.	DCO Work No(s).	Purpose for which the land is required:	Cell in this row with change	Cell content in previous version
		Implementation of environmental mitigation works to create a site for protected species, including the construction of new ecological ponds Utility works, including the installation or diversion of underground utilities within a multi-utility corridor Overhead lines diversion works, including the removal of existing overhead lines and pylons, construction of new overhead lines and pylons and works to existing overhead lines and pylons Implementation of new common land at Ron Evans Memorial Field	No Change	
			No Change	
			No Change	
			No Change	
29-19	CA8A, E29, MU55, OH7 and OSC6	Permanent acquisition required for: Temporary construction compound at surface for facilitating main works Implementation of environmental mitigation works to create a site for protected species, including the construction of new ecological ponds Utility works, including the installation or diversion of underground utilities within a multi-utility corridor Overhead lines diversion works, including the removal of existing overhead lines and pylons, construction of new overhead lines and pylons and works to existing overhead lines and pylons Implementation of new common land at Ron Evans Memorial Field	No Change	
			No Change	
			No Change	
			No Change	
			No Change	
29-21	7F and MU54	Permanent acquisition required for: Improvement to the existing dual carriageway A13 Utility works, including the installation or diversion of underground utilities within a multi-utility corridor	No Change	
			No Change	
			No Change	
29-22	7E, 7Z and MU54	Permanent acquisition required for: Construction of the new A13 westbound link roads, including - construction of a new two-lane link road between the westbound carriageway of the improved A13 and the new link road from the A1089 connecting onto the new A122 Lower Thames Crossing - construction of a new bridge to carry new link road between the westbound carriageway of the improved A13 and the northbound carriageway of the new A122 crossing over the improved Baker Street, the new A122 Lower Thames Crossing, the existing A1089 and the new link road between the northbound carriageway of the improved A1089 and the northbound carriageway of the new A122 Lower Thames Crossing Construction of new A122 Lower Thames Crossing link roads, including construction of the new two-lane link road, between the existing A1089 and the new link road to the southbound carriageway of the new A122 Lower Thames Crossing Utility works, including the installation or diversion of underground utilities within a multi-utility corridor	No Change	
			No Change	
			No Change	
29-23	7R, 7U, 7Z, CA8A, MU55 and MUT20	Permanent acquisition required for: Reprovision of new Travellers' site and associated landscaping Improvements works to the existing Gammonfields Way and construction of a new public right of way along the verge of the realigned Gammonfields Way Construction of new A122 Lower Thames Crossing link roads, including construction of the new two-lane link road, between the existing A1089 and the new link road to the southbound carriageway of the new A122 Lower Thames Crossing Temporary construction compound at surface for facilitating main works Utility works, including the installation or diversion of underground utilities within a multi-utility corridor	No Change	
			No Change	
			No Change	
			No Change	
			No Change	
			No Change	
29-24	7R, 7U, CA8A, MU55, MUT20 and OH7	Permanent acquisition required for: Reprovision of new Travellers' site and associated landscaping Improvements works to the existing Gammonfields Way and construction of a new public right of way along the verge of the realigned Gammonfields Way Temporary construction compound at surface for facilitating main works Utility works, including the installation or diversion of underground utilities within a multi-utility corridor Overhead lines diversion works, including the removal of existing overhead lines and pylons, construction of new overhead lines and pylons and works to existing overhead lines and pylons	No Change	
			No Change	
			No Change	
			No Change	
			No Change	
			No Change	
29-25	7A, 7C, 7F, MU54 and MUT13	Permanent acquisition required for: Construction of the new A122 Lower Thames Crossing, a new highway three-lane dual carriageway	No Change	
			No Change	

			This Version:	Version 2.0 (December 2022)
			Previous Version:	Version 1.0 (October 2022)
<b>Table 1: Permanent Acquisition of Land - by plot number</b>			Change 1	
Land plans plot ref.	DCO Work No(s).	Purpose for which the land is required:	Cell in this row with change	Cell content in previous version
		Construction of a new overbridge to carry the improved section of the dual carriageway of A13 over the new A122 Lower Thames Crossing Improvement to the existing dual carriageway A13 Utility works, including the installation or diversion of underground utilities within a multi-utility corridor	No Change	
			No Change	
			No Change	
29-27	7D and MU44	Permanent acquisition required for: Construction of a realigned section of the A1013 from Orsett Cock roundabout westwards - improvement to the existing A1013 - construction of the new public right of way along the verge of the improved A1013 Utility works, including the installation or diversion of underground utilities within a multi-utility corridor	No Change	
			No Change	
29-28	7D and MU44	Permanent acquisition required for: Construction of a realigned section of the A1013 from Orsett Cock roundabout westwards - improvement to the existing A1013 - construction of the new public right of way along the verge of the improved A1013 Utility works, including the installation or diversion of underground utilities within a multi-utility corridor	No Change	
			No Change	
29-30	7D and MU44	Permanent acquisition required for: Construction of a realigned section of the A1013 from Orsett Cock roundabout westwards - improvement to the existing A1013 - construction of the new public right of way along the verge of the improved A1013 Utility works, including the installation or diversion of underground utilities within a multi-utility corridor	No Change	
			No Change	
29-32	7D and MU44	Permanent acquisition required for: Construction of a realigned section of the A1013 from Orsett Cock roundabout westwards - improvement to the existing A1013 - construction of the new public right of way along the verge of the improved A1013 Utility works, including the installation or diversion of underground utilities within a multi-utility corridor	No Change	
			No Change	

			This Version:	Version 2.0 (December 2022)
			Previous Version:	Version 1.0 (October 2022)
Table 1: Permanent Acquisition of Land - by plot number			Change 1	
Land plans plot ref.	DCO Work No(s).	Purpose for which the land is required:	Cell in this row with change	Cell content in previous version
29-34	7D and MU44	Permanent acquisition required for: Construction of a realigned section of the A1013 from Orsett Cock roundabout westwards - improvement to the existing A1013 - construction of the new public right of way along the verge of the improved A1013 Utility works, including the installation or diversion of underground utilities within a multi-utility corridor	No Change	
29-35	7D and MU44	Permanent acquisition required for: Construction of a realigned section of the A1013 from Orsett Cock roundabout westwards - improvement to the existing A1013 - construction of the new public right of way along the verge of the improved A1013 Utility works, including the installation or diversion of underground utilities within a multi-utility corridor	No Change	
29-36	7A, 7G, MU52, MU53 and MUT13	Permanent acquisition required for: Construction of the new A122 Lower Thames Crossing, a new highway three-lane dual carriageway Construction of new A122 Lower Thames Crossing link roads, including - construction of the new two-lane link road, between the southbound carriageway of the new A122 Lower Thames Crossing and the improved Orsett Cock roundabout - construction of a new bridge to carry the new link roads between the northbound carriageway of the new A122 Lower Thames Crossing and the eastbound carriageway of the improved A13 over the existing Baker Street - construction of the new two-lane link road, between the northbound carriageway of the new A122 Lower Thames Crossing and the eastbound carriageway of the improved A13 trunk road Utility works, including the installation or diversion of underground utilities within a multi-utility corridor	No Change No Change	
29-37	7D and MU44	Permanent acquisition required for: Construction of a realigned section of the A1013 from Orsett Cock roundabout westwards - improvement to the existing A1013 - construction of the new public right of way along the verge of the improved A1013 Utility works, including the installation or diversion of underground utilities within a multi-utility corridor	No Change	

			This Version:	Version 2.0 (December 2022)
			Previous Version:	Version 1.0 (October 2022)
Table 1: Permanent Acquisition of Land - by plot number			Change 1	
Land plans plot ref.	DCO Work No(s).	Purpose for which the land is required:	Cell in this row with change	Cell content in previous version
29-38	7E and MU54	Permanent acquisition required for: Construction of the new A13 westbound link roads, including - construction of a new two-lane link road between the westbound carriageway of the improved A13 and the new link road from the A1089 connecting onto the new A122 Lower Thames Crossing - construction of a new bridge to carry new link road between the westbound carriageway of the improved A13 and the northbound carriageway of the new A122 crossing over the improved Baker Street, the new A122 Lower Thames Crossing, the existing A1089 and the new link road between the northbound carriageway of the improved A1089 and the northbound carriageway of the new A122 Lower Thames Crossing Utility works, including the installation or diversion of underground utilities within a multi-utility corridor	No Change	
29-40	7E, 7Z and MU54	Permanent acquisition required for: Construction of the new A13 westbound link roads, including - construction of a new two-lane link road between the westbound carriageway of the improved A13 and the new link road from the A1089 connecting onto the new A122 Lower Thames Crossing - construction of a new bridge to carry new link road between the westbound carriageway of the improved A13 and the northbound carriageway of the new A122 crossing over the improved Baker Street, the new A122 Lower Thames Crossing, the existing A1089 and the new link road between the northbound carriageway of the improved A1089 and the northbound carriageway of the new A122 Lower Thames Crossing Construction of new A122 Lower Thames Crossing link roads, including construction of the new two-lane link road, between the existing A1089 and the new link road to the southbound carriageway of the new A122 Lower Thames Crossing Utility works, including the installation or diversion of underground utilities within a multi-utility corridor	No Change	
29-41	7A, 7E and MU54	Permanent acquisition required for: Construction of the new A122 Lower Thames Crossing, a new highway three-lane dual carriageway Construction of the new A13 westbound link roads, including - construction of a new two-lane link road between the westbound carriageway of the improved A13 and the new link road from the A1089 connecting onto the new A122 Lower Thames Crossing - construction of a new bridge to carry new link road between the westbound carriageway of the improved A13 and the northbound carriageway of the new A122 crossing over the improved Baker Street, the new A122 Lower Thames Crossing, the existing A1089 and the new link road between the northbound carriageway of the improved A1089 and the northbound carriageway of the new A122 Lower Thames Crossing Utility works, including the installation or diversion of underground utilities within a multi-utility corridor	No Change	
29-42	7D, 7U, MU44, MU47, MU55, MUT16, MUT20, OH6 and OH7	Permanent acquisition required for: Construction of a realigned section of the A1013 from Orsett Cock roundabout westwards - improvement to the existing A1013 - construction of the new public right of way along the verge of the improved A1013 Improvements works to the existing Gammonfields Way and construction of a new public right of way along the verge of the realigned Gammonfields Way	No Change	
29-42 Cont'd		Utility works, including the installation or diversion of underground utilities within a multi-utility corridor  Overhead lines diversion works, including the removal of existing overhead lines and pylons, construction of new overhead lines and pylons and works to existing overhead lines and pylons	No Change	
29-43	7D, 7U, MU44, MU47, MU55, MUT16, MUT20, OH6 and OH7	Permanent acquisition required for: Construction of a realigned section of the A1013 from Orsett Cock roundabout westwards - improvement to the existing A1013 - construction of the new public right of way along the verge of the improved A1013 Improvements works to the existing Gammonfields Way and construction of a new public right of way along the verge of the realigned Gammonfields Way Utility works, including the installation or diversion of underground utilities within a multi-utility corridor  Overhead lines diversion works, including the removal of existing overhead lines and pylons, construction of new overhead lines and pylons and works to existing overhead lines and pylons	No Change	
		Permanent acquisition required for:	No Change	

			This Version:	Version 2.0 (December 2022)
			Previous Version:	Version 1.0 (October 2022)
Table 1: Permanent Acquisition of Land - by plot number			Change 1	
Land plans plot ref.	DCO Work No(s).	Purpose for which the land is required:	Cell in this row with change	Cell content in previous version
29-44	7D, MU44, MU47, MU55, MUT16, OH6 and OH7	Construction of a realigned section of the A1013 from Orsett Cock roundabout westwards - improvement to the existing A1013 - construction of the new public right of way along the verge of the improved A1013  Utility works, including the installation or diversion of underground utilities within a multi-utility corridor  Overhead lines diversion works, including the removal of existing overhead lines and pylons, construction of new overhead lines and pylons and works to existing overhead lines and pylons	No Change	
			No Change	
			No Change	
29-45	7A, 7C, 7F, MU52 and MUT13	Permanent acquisition required for: Construction of the new A122 Lower Thames Crossing, a new highway three-lane dual carriageway Construction of a new overbridge to carry the improved section of the dual carriageway of A13 over the new A122 Lower Thames Crossing Improvement to the existing dual carriageway A13 Utility works, including the installation or diversion of underground utilities within a multi-utility corridor	No Change	
			No Change	
			No Change	
29-46	7A and MUT13	Permanent acquisition required for: Construction of the new A122 Lower Thames Crossing, a new highway three-lane dual carriageway Utility works, including the installation or diversion of underground utilities within a multi-utility corridor	No Change	
			No Change	
			No Change	
29-47	7D, 7Z, MU44, MU47, MU54, MU55, MUT16, MUT20, OH6 and OH7	Permanent acquisition required for: Construction of a realigned section of the A1013 from Orsett Cock roundabout westwards - improvement to the existing A1013 - construction of the new public right of way along the verge of the improved A1013  Construction of new A122 Lower Thames Crossing link roads, including construction of the new two-lane link road, between the existing A1089 and the new link road to the southbound carriageway of the new A122 Lower Thames Crossing  Utility works, including the installation or diversion of underground utilities within a multi-utility corridor  Overhead lines diversion works, including the removal of existing overhead lines and pylons, construction of new overhead lines and pylons and works to existing overhead lines and pylons	No Change	
			No Change	
			No Change	
29-48	7D, MU44, MU47, MU55, MUT16 and OH6	Permanent acquisition required for: Construction of a realigned section of the A1013 from Orsett Cock roundabout westwards - improvement to the existing A1013 - construction of the new public right of way along the verge of the improved A1013  Utility works, including the installation or diversion of underground utilities within a multi-utility corridor  Overhead lines diversion works, including the removal of existing overhead lines and pylons, construction of new overhead lines and pylons and works to existing overhead lines and pylons	No Change	
			No Change	
			No Change	
29-50	7E and MU54	Permanent acquisition required for: Construction of the new A13 westbound link roads, including a new two-lane link road between the westbound carriageway of the improved A13 and the new link road from the A1089 connecting onto the new A122 Lower Thames Crossing  Utility works, including the installation or diversion of underground utilities within a multi-utility corridor	No Change	
			No Change	
			No Change	
29-52	7U, MU55 and MUT20	Permanent acquisition required for: Improvements works to the existing Gammonfields Way and construction of a new public right of way along the verge of the realigned Gammonfields Way  Utility works, including the installation or diversion of underground utilities within a multi-utility corridor	No Change	
			No Change	
			No Change	
29-53	7U, 7Z, MU54, MU55 and MUT20	Permanent acquisition required for: Improvements works to the existing Gammonfields Way and construction of a new public right of way along the verge of the realigned Gammonfields Way  Construction of new A122 Lower Thames Crossing link roads, including construction of the new two-lane link road, between the existing A1089 and the new link road to the southbound carriageway of the new A122 Lower Thames Crossing  Utility works, including the installation or diversion of underground utilities within a multi-utility corridor	No Change	
			No Change	
			No Change	

			This Version:	Version 2.0 (December 2022)
			Previous Version:	Version 1.0 (October 2022)
Table 1: Permanent Acquisition of Land - by plot number			Change 1	
Land plans plot ref.	DCO Work No(s).	Purpose for which the land is required:	Cell in this row with change	Cell content in previous version
29-54	7D, 7U, 7Z, MU44, MU54, MU55, MUT16, MUT20, OH6 and OH7	Permanent acquisition required for: Construction of a realigned section of the A1013 from Orsett Cock roundabout westwards - improvement to the existing A1013 - construction of the new public right of way along the verge of the improved A1013 Improvements works to the existing Gammonfields Way and construction of a new public right of way along the verge of the realigned Gammonfields Way Construction of new A122 Lower Thames Crossing link roads, including construction of the new two-lane link road, between the existing A1089 and the new link road to the southbound carriageway of the new A122 Lower Thames Crossing Utility works, including the installation or diversion of underground utilities within a multi-utility corridor Overhead lines diversion works, including the removal of existing overhead lines and pylons, construction of new overhead lines and pylons and works to existing overhead lines and pylons	No Change	
29-55	7U, MU55 and MUT20	Permanent acquisition required for: Improvements works to the existing Gammonfields Way and construction of a new public right of way along the verge of the realigned Gammonfields Way Utility works, including the installation or diversion of underground utilities within a multi-utility corridor	No Change	
29-56	7A	Permanent acquisition required for: Construction of the new A122 Lower Thames Crossing, a new highway three-lane dual carriageway	No Change	
29-57	7A and 7E	Permanent acquisition required for: Construction of the new A122 Lower Thames Crossing, a new highway three-lane dual carriageway Construction of the new A13 westbound link roads, including - construction of a new two-lane link road between the westbound carriageway of the improved A13 and the new link road from the A1089 connecting onto the new A122 Lower Thames Crossing - construction of a new bridge to carry new link road between the westbound carriageway of the improved A13 and the northbound carriageway of the new A122 crossing over the improved Baker Street, the new A122 Lower Thames Crossing, the existing A1089 and the new link road between the northbound carriageway of the improved A1089 and the northbound carriageway of the new A122 Lower Thames Crossing	No Change	
29-58	7Z and MU54	Permanent acquisition required for: Construction of new A122 Lower Thames Crossing link roads, including construction of the new two-lane link road, between the existing A1089 and the new link road to the southbound carriageway of the new A122 Lower Thames Crossing Utility works, including the installation or diversion of underground utilities within a multi-utility corridor	No Change	
29-59	7Z	Permanent acquisition required for: Construction of new A122 Lower Thames Crossing link roads, including construction of the new two-lane link road, between the existing A1089 and the new link road to the southbound carriageway of the new A122 Lower Thames Crossing	No Change	
29-60	7A, MU51 and MUT13	Permanent acquisition required for: Construction of the new A122 Lower Thames Crossing, a new highway three-lane dual carriageway Utility works, including the installation or diversion of underground utilities within a multi-utility corridor	No Change	
29-64	7G, MU52, MU53 and MUT13	Permanent acquisition required for: Construction of new A122 Lower Thames Crossing link roads, including - construction of the new two-lane link road, between the southbound carriageway of the new A122 Lower Thames Crossing and the improved Orsett Cock roundabout - construction of a new bridge to carry the new link roads between the northbound carriageway of the new A122 Lower Thames Crossing and the eastbound carriageway of the improved A13 over the existing Baker Street Utility works, including the installation or diversion of underground utilities within a multi-utility corridor	No Change	
29-66	7G	Permanent acquisition required for: Improvements to Woolings Close	No Change	
		Permanent acquisition required for:	No Change	



			This Version:	Version 2.0 (December 2022)
			Previous Version:	Version 1.0 (October 2022)
Table 1: Permanent Acquisition of Land - by plot number			Change 1	
Land plans plot ref.	DCO Work No(s).	Purpose for which the land is required:	Cell in this row with change	Cell content in previous version
29-67	7G	Improvements to Woolings Close	No Change	
29-68	7G, MU52, MU53 and MUT13	Permanent acquisition required for: Construction of new A122 Lower Thames Crossing link roads, including - construction of the new two-lane link road, between the southbound carriageway of the new A122 Lower Thames Crossing and the improved Orsett Cock roundabout - construction of a new bridge to carry the new link roads between the northbound carriageway of the new A122 Lower Thames Crossing and the eastbound carriageway of the improved A13 over the existing Baker Street  Utility works, including the installation or diversion of underground utilities within a multi-utility corridor	No Change	
29-69	7Z and MU54	Permanent acquisition required for: Construction of new A122 Lower Thames Crossing link roads, including construction of the new two-lane link road, between the existing A1089 and the new link road to the southbound carriageway of the new A122 Lower Thames Crossing  Utility works, including the installation or diversion of underground utilities within a multi-utility corridor	No Change	
29-70	7G	Permanent acquisition required for: Improvements to Woolings Close	No Change	
29-71	7G, MU52, MU53 and MUT13	Permanent acquisition required for: Construction of new A122 Lower Thames Crossing link roads, including - construction of the new two-lane link road, between the southbound carriageway of the new A122 Lower Thames Crossing and the improved Orsett Cock roundabout - construction of a new bridge to carry the new link roads between the northbound carriageway of the new A122 Lower Thames Crossing and the eastbound carriageway of the improved A13 over the existing Baker Street  Utility works, including the installation or diversion of underground utilities within a multi-utility corridor	No Change	
29-72	7G	Permanent acquisition required for: Improvements to Woolings Close	No Change	
29-73	7G, MU52, MU53 and MUT13	Permanent acquisition required for: Construction of new A122 Lower Thames Crossing link roads, including - construction of the new two-lane link road, between the southbound carriageway of the new A122 Lower Thames Crossing and the improved Orsett Cock roundabout - construction of a new bridge to carry the new link roads between the northbound carriageway of the new A122 Lower Thames Crossing and the eastbound carriageway of the improved A13 over the existing Baker Street  Utility works, including the installation or diversion of underground utilities within a multi-utility corridor	No Change	
29-74	MU53 and MUT13	Permanent acquisition required for: Utility works, including the installation or diversion of underground utilities within a multi-utility corridor	No Change	
29-75	7Z and MU54	Permanent acquisition required for: Construction of new A122 Lower Thames Crossing link roads, including construction of the new two-lane link road, between the existing A1089 and the new link road to the southbound carriageway of the new A122 Lower Thames Crossing  Utility works, including the installation or diversion of underground utilities within a multi-utility corridor	No Change	
29-76	7Z and MU54	Permanent acquisition required for: Construction of new A122 Lower Thames Crossing link roads, including construction of the new two-lane link road, between the existing A1089 and the new link road to the southbound carriageway of the new A122 Lower Thames Crossing  Utility works, including the installation or diversion of underground utilities within a multi-utility corridor	No Change	
29-77	7F, 7G, MU52 and MUT13	Permanent acquisition required for: Improvement to the existing dual carriageway A13	No Change	

			This Version:	Version 2.0 (December 2022)
			Previous Version:	Version 1.0 (October 2022)
Table 1: Permanent Acquisition of Land - by plot number			Change 1	
Land plans plot ref.	DCO Work No(s).	Purpose for which the land is required:	Cell in this row with change	Cell content in previous version
		Construction of new A122 Lower Thames Crossing link roads, including - construction of the new two-lane link road, between the southbound carriageway of the new A122 Lower Thames Crossing and the improved Orsett Cock roundabout - construction of a new bridge to carry the new link roads between the northbound carriageway of the new A122 Lower Thames Crossing and the eastbound carriageway of the improved A13 over the existing Baker Street  Utility works, including the installation or diversion of underground utilities within a multi-utility corridor	No Change	
29-78	7G, MU52 and MUT13	Permanent acquisition required for: Construction of new A122 Lower Thames Crossing link roads, including - construction of the new two-lane link road, between the southbound carriageway of the new A122 Lower Thames Crossing and the improved Orsett Cock roundabout - construction of a new bridge to carry the new link roads between the northbound carriageway of the new A122 Lower Thames Crossing and the eastbound carriageway of the improved A13 over the existing Baker Street  Utility works, including the installation or diversion of underground utilities within a multi-utility corridor	No Change	
29-79	7G, MU53 and MUT13	Permanent acquisition required for: Construction of new A122 Lower Thames Crossing link roads, including - construction of the new two-lane link road, between the southbound carriageway of the new A122 Lower Thames Crossing and the improved Orsett Cock roundabout - construction of a new bridge to carry the new link roads between the northbound carriageway of the new A122 Lower Thames Crossing and the eastbound carriageway of the improved A13 over the existing Baker Street  Utility works, including the installation or diversion of underground utilities within a multi-utility corridor	No Change	
29-80	7T and MU54	Permanent acquisition required for: Improvements to the existing A1089  Utility works, including the installation or diversion of underground utilities within a multi-utility corridor	No Change	
29-81	7G, MU53 and MUT13	Permanent acquisition required for: Construction of new A122 Lower Thames Crossing link roads, including - construction of the new two-lane link road, between the southbound carriageway of the new A122 Lower Thames Crossing and the improved Orsett Cock roundabout - construction of a new bridge to carry the new link roads between the northbound carriageway of the new A122 Lower Thames Crossing and the eastbound carriageway of the improved A13 over the existing Baker Street	No Change	
29-81 Cont'd		Utility works, including the installation or diversion of underground utilities within a multi-utility corridor	No Change	
29-82	7F, MU52 and MUT13	Permanent acquisition required for: Improvement to the existing dual carriageway A13  Utility works, including the installation or diversion of underground utilities within a multi-utility corridor	No Change	
29-83	7D, 7Z, MU44, MU54, MUT20, OH6 and OH7	Permanent acquisition required for: Construction of a realigned section of the A1013 from Orsett Cock roundabout westwards - construction of a new bridge to carry the realigned A1013 over the existing and improved A1089, the new link road between the northbound carriageway of the A1089 and the northbound carriageway of the A122 Lower Thames Crossing and the new link road between the westbound carriageway of the improved A13 and the southbound carriageway of the improved A1089 - improvement to the existing A1013 - construction of the new public right of way along the verge of the improved A1013  Construction of new A122 Lower Thames Crossing link roads, including construction of the new two-lane link road, between the existing A1089 and the new link road to the southbound carriageway of the new A122 Lower Thames Crossing  Utility works, including the installation or diversion of underground utilities within a multi-utility corridor  Overhead lines diversion works, including the removal of existing overhead lines and pylons, construction of new overhead lines and pylons and works to existing overhead lines and pylons	No Change	
		Permanent acquisition required for:	No Change	

			This Version:	Version 2.0 (December 2022)
			Previous Version:	Version 1.0 (October 2022)
Table 1: Permanent Acquisition of Land - by plot number			Change 1	
Land plans plot ref.	DCO Work No(s).	Purpose for which the land is required:	Cell in this row with change	Cell content in previous version
29-84	7G and MU53	Construction of new A122 Lower Thames Crossing link roads, including - construction of the new two-lane link road, between the southbound carriageway of the new A122 Lower Thames Crossing and the improved Orsett Cock roundabout - construction of a new bridge to carry the new link roads between the northbound carriageway of the new A122 Lower Thames Crossing and the eastbound carriageway of the improved A13 over the existing Baker Street  Utility works, including the installation or diversion of underground utilities within a multi-utility corridor	No Change	
29-85	7G, MU52 and MUT13	Permanent acquisition required for: Construction of new A122 Lower Thames Crossing link roads, including - construction of the new two-lane link road, between the southbound carriageway of the new A122 Lower Thames Crossing and the improved Orsett Cock roundabout - construction of a new bridge to carry the new link roads between the northbound carriageway of the new A122 Lower Thames Crossing and the eastbound carriageway of the improved A13 over the existing Baker Street  Utility works, including the installation or diversion of underground utilities within a multi-utility corridor	No Change	
29-86	7F, MU52 and MUT13	Permanent acquisition required for: Improvement to the existing dual carriageway A13  Utility works, including the installation or diversion of underground utilities within a multi-utility corridor	No Change	
29-87	7F, MU52 and MUT13	Permanent acquisition required for: Improvement to the existing dual carriageway A13  Utility works, including the installation or diversion of underground utilities within a multi-utility corridor	No Change	
29-88	7D, 7Z, MU44, MU54, MUT20, OH6 and OH7	Permanent acquisition required for: Construction of a realigned section of the A1013 from Orsett Cock roundabout westwards - construction of a new bridge to carry the realigned A1013 over the existing and improved A1089, the new link road between the northbound carriageway of the A1089 and the northbound carriageway of the A122 Lower Thames Crossing and the new link road between the westbound carriageway of the improved A13 and the southbound carriageway of the improved A1089 - improvement to the existing A1013 - construction of the new public right of way along the verge of the improved A1013  Construction of new A122 Lower Thames Crossing link roads, including construction of the new two-lane link road, between the existing A1089 and the new link road to the southbound carriageway of the new A122 Lower Thames Crossing  Utility works, including the installation or diversion of underground utilities within a multi-utility corridor  Overhead lines diversion works, including the removal of existing overhead lines and pylons, construction of new overhead lines and pylons and works to existing overhead lines and pylons	No Change	
29-89	7F, 7G, MU52 and MUT13	Permanent acquisition required for: Improvement to the existing dual carriageway A13  Construction of new A122 Lower Thames Crossing link roads, including a new two-lane link road, between the southbound carriageway of the new A122 Lower Thames Crossing and the improved Orsett Cock roundabout  Utility works, including the installation or diversion of underground utilities within a multi-utility corridor	No Change	
29-90	7G and MUT13	Permanent acquisition required for: Construction of new A122 Lower Thames Crossing link roads, including - construction of the new two-lane link road, between the southbound carriageway of the new A122 Lower Thames Crossing and the improved Orsett Cock roundabout - construction of a new bridge to carry the new link roads between the northbound carriageway of the new A122 Lower Thames Crossing and the eastbound carriageway of the improved A13 over the existing Baker Street	No Change	
29-90 Cont'd		Utility works, including the installation or diversion of underground utilities within a multi-utility corridor	No Change	
		Permanent acquisition required for:	No Change	

			This Version:	Version 2.0 (December 2022)
			Previous Version:	Version 1.0 (October 2022)
Table 1: Permanent Acquisition of Land - by plot number			Change 1	
Land plans plot ref.	DCO Work No(s).	Purpose for which the land is required:	Cell in this row with change	Cell content in previous version
29-91	7G and MUT13	Construction of new A122 Lower Thames Crossing link roads, including - construction of the new two-lane link road, between the southbound carriageway of the new A122 Lower Thames Crossing and the improved Orsett Cock roundabout - construction of a new bridge to carry the new link roads between the northbound carriageway of the new A122 Lower Thames Crossing and the eastbound carriageway of the improved A13 over the existing Baker Street  Utility works, including the installation or diversion of underground utilities within a multi-utility corridor	No Change	
			No Change	
			No Change	
29-92	7F, MU52 and MUT13	Permanent acquisition required for: Improvement to the existing dual carriageway A13  Utility works, including the installation or diversion of underground utilities within a multi-utility corridor	No Change	
			No Change	
			No Change	
29-93	7V, MU52 and MUT13	Permanent acquisition required for: Construction of a realigned section of Baker Street and a new public right of way along the verge of the realigned Baker Street  Utility works, including the installation or diversion of underground utilities within a multi-utility corridor	No Change	
			No Change	
			No Change	
29-94	7G	Permanent acquisition required for: Improvements to Woolings Close	No Change	
			No Change	
29-95	7F, MU52 and MUT13	Permanent acquisition required for: Improvement to the existing dual carriageway A13  Utility works, including the installation or diversion of underground utilities within a multi-utility corridor	No Change	
			No Change	
			No Change	
29-96	7V, MU52 and MUT13	Permanent acquisition required for: Construction of a realigned section of Baker Street and a new public right of way along the verge of the realigned Baker Street  Utility works, including the installation or diversion of underground utilities within a multi-utility corridor	No Change	
			No Change	
			No Change	
29-97	7V, MU52 and MUT13	Permanent acquisition required for: Construction of a realigned section of Baker Street and a new public right of way along the verge of the realigned Baker Street  Utility works, including the installation or diversion of underground utilities within a multi-utility corridor	No Change	
			No Change	
			No Change	
29-98	7V, MU51, MU52 and MUT13	Permanent acquisition required for: Construction of a realigned section of Baker Street and a new public right of way along the verge of the realigned Baker Street  Utility works, including the installation or diversion of underground utilities within a multi-utility corridor	No Change	
			No Change	
			No Change	
29-99	7G	Permanent acquisition required for: Improvements to Woolings Close	No Change	
			No Change	
29-100	7G and MU53	Permanent acquisition required for: Improvements to Woolings Close  Utility works, including the installation or diversion of underground utilities within a multi-utility corridor	No Change	
			No Change	
			No Change	
29-101	7G, 7J and MU53	Permanent acquisition required for: Construction of new A122 Lower Thames Crossing link roads, including - construction of the new two-lane link road, between the southbound carriageway of the new A122 Lower Thames Crossing and the improved Orsett Cock roundabout - construction of a new bridge to carry the new link roads between the northbound carriageway of the new A122 Lower Thames Crossing and the eastbound carriageway of the improved A13 over the existing Baker Street  Construction of a new public right of way between Woolings Close and Rectory Road  Utility works, including the installation or diversion of underground utilities within a multi-utility corridor	No Change	
			No Change	
			No Change	
			No Change	
		Permanent acquisition required for:	No Change	

			This Version:	Version 2.0 (December 2022)
			Previous Version:	Version 1.0 (October 2022)
Table 1: Permanent Acquisition of Land - by plot number			Change 1	
Land plans plot ref.	DCO Work No(s).	Purpose for which the land is required:	Cell in this row with change	Cell content in previous version
29-102	7G, 7J and MU53	Construction of new A122 Lower Thames Crossing link roads, including - construction of the new two-lane link road, between the southbound carriageway of the new A122 Lower Thames Crossing and the improved Orsett Cock roundabout - construction of a new bridge to carry the new link roads between the northbound carriageway of the new A122 Lower Thames Crossing and the eastbound carriageway of the improved A13 over the existing Baker Street  Construction of a new public right of way between Woolings Close and Rectory Road  Utility works, including the installation or diversion of underground utilities within a multi-utility corridor	No Change	
			No Change	
			No Change	
			No Change	
29-103	7F, MU52 and MUT13	Permanent acquisition required for: Improvement to the existing dual carriageway A13  Utility works, including the installation or diversion of underground utilities within a multi-utility corridor	No Change	
			No Change	
			No Change	
29-104	7F, MU52 and MUT13	Permanent acquisition required for: Improvement to the existing dual carriageway A13  Utility works, including the installation or diversion of underground utilities within a multi-utility corridor	No Change	
			No Change	
			No Change	
29-105	7V, MU52 and MUT13	Permanent acquisition required for: Construction of a realigned section of Baker Street and a new public right of way along the verge of the realigned Baker Street  Utility works, including the installation or diversion of underground utilities within a multi-utility corridor	No Change	
			No Change	
			No Change	
29-106	7G	Permanent acquisition required for: Improvements to Woolings Close	No Change	
			No Change	
29-107	7V, MU51, MU52 and MUT13	Permanent acquisition required for: Construction of a realigned section of Baker Street and a new public right of way along the verge of the realigned Baker Street  Utility works, including the installation or diversion of underground utilities within a multi-utility corridor	No Change	
			No Change	
			No Change	
29-108	7Z, MU44 and MU54	Permanent acquisition required for: Construction of new A122 Lower Thames Crossing link roads, including construction of the new two-lane link road, between the existing A1089 and the new link road to the southbound carriageway of the new A122 Lower Thames Crossing  Utility works, including the installation or diversion of underground utilities within a multi-utility corridor	No Change	
			No Change	
			No Change	
29-109	7E, 7F, 7V, MU51, MU52 and MUT13	Permanent acquisition required for: Construction of the new A13 westbound link roads, including - construction of a new two-lane link road between the westbound carriageway of the improved A13 and the new link road from the A1089 connecting onto the new A122 Lower Thames Crossing - construction of a new bridge to carry new link road between the westbound carriageway of the improved A13 and the northbound carriageway of the new A122 crossing over the improved Baker Street, the new A122 Lower Thames Crossing, the existing A1089 and the new link road between the northbound carriageway of the improved A1089 and the northbound carriageway of the new A122 Lower Thames Crossing  Improvement to the existing dual carriageway A13  Construction of a realigned section of Baker Street and a new public right of way along the verge of the realigned Baker Street, and private means of access of the realigned Baker Street  Utility works, including the installation or diversion of underground utilities within a multi-utility corridor	No Change	
			No Change	
			No Change	
			No Change	
29-110	7V, MU51 and MUT13	Permanent acquisition required for: Construction of a realigned section of Baker Street and a new public right of way along the verge of the realigned Baker Street  Utility works, including the installation or diversion of underground utilities within a multi-utility corridor	No Change	
			No Change	
			No Change	
29-111	7Z, MU44 and MU54	Permanent acquisition required for: Construction of new A122 Lower Thames Crossing link roads, including construction of the new two-lane link road, between the existing A1089 and the new link road to the southbound carriageway of the new A122 Lower Thames Crossing	No Change	

			This Version:	Version 2.0 (December 2022)
			Previous Version:	Version 1.0 (October 2022)
Table 1: Permanent Acquisition of Land - by plot number			Change 1	
Land plans plot ref.	DCO Work No(s).	Purpose for which the land is required:	Cell in this row with change	Cell content in previous version
		Utility works, including the installation or diversion of underground utilities within a multi-utility corridor	No Change	
29-112	7G and MU53	Permanent acquisition required for: Improvements to Woolings Close Utility works, including the installation or diversion of underground utilities within a multi-utility corridor	No Change	
29-114	7E, 7T, 7Z, MU44 and MU54	Permanent acquisition required for: Construction of the new A13 westbound link roads, including a new two-lane link road, between the westbound carriageway of the improved A13 and the Orsett Cock roundabout and the southbound carriageway of the improved A1089 Improvements to the existing A1089 Construction of new A122 Lower Thames Crossing link roads, including construction of the new two-lane link road, between the existing A1089 and the new link road to the southbound carriageway of the new A122 Lower Thames Crossing Utility works, including the installation or diversion of underground utilities within a multi-utility corridor	No Change	
29-116	7A	Permanent acquisition required for: Construction of the new A122 Lower Thames Crossing, a new highway three-lane dual carriageway	No Change	
29-117	7G and MU53	Permanent acquisition required for: Improvements to Woolings Close Utility works, including the installation or diversion of underground utilities within a multi-utility corridor	No Change	
29-118	7G and MU53	Permanent acquisition required for: Improvements to Woolings Close Utility works, including the installation or diversion of underground utilities within a multi-utility corridor	No Change	
29-119	7G	Permanent acquisition required for: Improvements to Woolings Close	No Change	
29-120	7G	Permanent acquisition required for: Improvements to Woolings Close	No Change	
29-121	7A and 7E	Permanent acquisition required for: Construction of the new A122 Lower Thames Crossing, a new highway three-lane dual carriageway Construction of the new A13 westbound link roads, including a new two-lane link road, between the westbound carriageway of the improved A13 and the Orsett Cock roundabout and the southbound carriageway of the improved A1089	No Change	
29-122	7E	Permanent acquisition required for: Construction of the new A13 westbound link roads, including - construction of a new two-lane link road between the westbound carriageway of the improved A13 and the new link road from the A1089 connecting onto the new A122 Lower Thames Crossing - construction of a new bridge to carry new link road between the westbound carriageway of the improved A13 and the northbound carriageway of the new A122 crossing over the improved Baker Street, the new A122 Lower Thames Crossing, the existing A1089 and the new link road between the northbound carriageway of the improved A1089 and the northbound carriageway of the new A122 Lower Thames Crossing	No Change	
29-123	7D, 7Z, MU44, MU54, OH6 and OH7	Permanent acquisition required for: Construction of a realigned section of the A1013 from Orsett Cock roundabout westwards - construction of a new bridge to carry the realigned A1013 over the existing and improved A1089, the new link road between the northbound carriageway of the A1089 and the northbound carriageway of the A122 Lower Thames Crossing and the new link road between the westbound carriageway of the improved A13 and the southbound carriageway of the improved A1089 - improvement to the existing A1013 - construction of the new public right of way along the verge of the improved A1013 Construction of new A122 Lower Thames Crossing link roads, including construction of the new two-lane link road, between the existing A1089 and the new link road to the southbound carriageway of the new A122 Lower Thames Crossing	No Change	

			This Version:	Version 2.0 (December 2022)
			Previous Version:	Version 1.0 (October 2022)
<b>Table 1: Permanent Acquisition of Land - by plot number</b>			Change 1	
Land plans plot ref.	DCO Work No(s).	Purpose for which the land is required:	Cell in this row with change	Cell content in previous version
		Utility works, including the installation or diversion of underground utilities within a multi-utility corridor	No Change	
		Overhead lines diversion works, including the removal of existing overhead lines and pylons, construction of new overhead lines and pylons and works to existing overhead lines and pylons	No Change	
29-124	7D, 7Z, MU44, MU54, OH6 and OH7	Permanent acquisition required for: Construction of a realigned section of the A1013 from Orsett Cock roundabout westwards - construction of a new bridge to carry the realigned A1013 over the existing and improved A1089, the new link road between the northbound carriageway of the A1089 and the northbound carriageway of the A122 Lower Thames Crossing and the new link road between the westbound carriageway of the improved A13 and the southbound carriageway of the improved A1089 - improvement to the existing A1013 - construction of the new public right of way along the verge of the improved A1013  Construction of new A122 Lower Thames Crossing link roads, including construction of the new two-lane link road, between the existing A1089 and the new link road to the southbound carriageway of the new A122 Lower Thames Crossing  Utility works, including the installation or diversion of underground utilities within a multi-utility corridor  Overhead lines diversion works, including the removal of existing overhead lines and pylons, construction of new overhead lines and pylons and works to existing overhead lines and pylons	No Change	
29-125	7E	Permanent acquisition required for: Construction of the new A13 westbound link roads, including - construction of a new two-lane link road between the westbound carriageway of the improved A13 and the new link road from the A1089 connecting onto the new A122 Lower Thames Crossing - construction of a new bridge to carry new link road between the westbound carriageway of the improved A13 and the northbound carriageway of the new A122 crossing over the improved Baker Street, the new A122 Lower Thames Crossing, the existing A1089 and the new link road between the northbound carriageway of the improved A1089 and the northbound carriageway of the new A122 Lower Thames Crossing	No Change	
29-126	7E	Permanent acquisition required for: Construction of the new A13 westbound link roads, including - construction of a new two-lane link road between the westbound carriageway of the improved A13 and the new link road from the A1089 connecting onto the new A122 Lower Thames Crossing - construction of a new bridge to carry new link road between the westbound carriageway of the improved A13 and the northbound carriageway of the new A122 crossing over the improved Baker Street, the new A122 Lower Thames Crossing, the existing A1089 and the new link road between the northbound carriageway of the improved A1089 and the northbound carriageway of the new A122 Lower Thames Crossing	No Change	
29-127	7E	Permanent acquisition required for: Construction of the new A13 westbound link roads, including - construction of a new two-lane link road between the westbound carriageway of the improved A13 and the new link road from the A1089 connecting onto the new A122 Lower Thames Crossing - construction of a new bridge to carry new link road between the westbound carriageway of the improved A13 and the northbound carriageway of the new A122 crossing over the improved Baker Street, the new A122 Lower Thames Crossing, the existing A1089 and the new link road between the northbound carriageway of the improved A1089 and the northbound carriageway of the new A122 Lower Thames Crossing	No Change	
29-128	7E	Permanent acquisition required for: Construction of the new A13 westbound link roads, including a new two-lane link road, between the westbound carriageway of the improved A13 and the Orsett Cock roundabout and the southbound carriageway of the improved A1089	No Change	
29-129	7A and 7E	Permanent acquisition required for: Construction of the new A122 Lower Thames Crossing, a new highway three-lane dual carriageway  Construction of the new A13 westbound link roads, including - construction of a new two-lane link road between the westbound carriageway of the improved A13 and the new link road from the A1089 connecting onto the new A122 Lower Thames Crossing - construction of a new bridge to carry new link road between the westbound carriageway of the improved A13 and the northbound carriageway of the new A122 crossing over the improved Baker Street, the new A122 Lower Thames Crossing, the existing A1089 and the new link road between the northbound carriageway of the improved A1089 and the northbound carriageway of the new A122 Lower Thames Crossing	No Change	
29-130	7F, 7G, 7H and MU46	Permanent acquisition required for: Improvement to the existing dual carriageway A13	No Change	



			This Version:	Version 2.0 (December 2022)
			Previous Version:	Version 1.0 (October 2022)
<b>Table 1: Permanent Acquisition of Land - by plot number</b>			Change 1	
Land plans plot ref.	DCO Work No(s).	Purpose for which the land is required:	Cell in this row with change	Cell content in previous version
		Construction of new A122 Lower Thames Crossing link roads, including a new two-lane link road, between the southbound carriageway of the new A122 Lower Thames Crossing and the improved Orsett Cock roundabout Construction of a new link road between Orsett Cock roundabout and A13, including a new two-lane link road, between the improved Orsett Cock roundabout and the westbound carriageway of the improved A13 Utility works, including the installation or diversion of underground utilities within a multi-utility corridor	No Change	
29-131	7E	Permanent acquisition required for: Construction of the new A13 westbound link roads, including a new two-lane link road, between the westbound carriageway of the improved A13 and the Orsett Cock roundabout and the southbound carriageway of the improved A1089	No Change	
29-132	7E	Permanent acquisition required for: Construction of the new A13 westbound link roads, including - construction of a new two-lane link road between the westbound carriageway of the improved A13 and the new link road from the A1089 connecting onto the new A122 Lower Thames Crossing - construction of a new bridge to carry new link road between the westbound carriageway of the improved A13 and the northbound carriageway of the new A122 crossing over the improved Baker Street, the new A122 Lower Thames Crossing, the existing A1089 and the new link road between the northbound carriageway of the improved A1089 and the northbound carriageway of the new A122 Lower Thames Crossing	No Change	
29-133	7E and MU50	Permanent acquisition required for: Construction of the new A13 westbound link roads, including - construction of a new two-lane link road, between the westbound carriageway of the improved A13 and the Orsett Cock roundabout and the southbound carriageway of the improved A1089 - construction of a new bridge to carry the new link road between the westbound carriageway of the improved A13 and the southbound carriageway of the improved A1089 over the new A122 Lower Thames Crossing and improved Baker Street - demolition of the existing bridge on the redundant A1089 slip road over the existing Baker Street Utility works, including the installation or diversion of underground utilities within a multi-utility corridor	No Change	
29-134	7E	Permanent acquisition required for: Construction of the new A13 westbound link roads, including a new two-lane link road, between the westbound carriageway of the improved A13 and the Orsett Cock roundabout and the southbound carriageway of the improved A1089	No Change	
29-135	7A and 7E	Permanent acquisition required for: Construction of the new A122 Lower Thames Crossing, a new highway three-lane dual carriageway Construction of the new A13 westbound link roads, including - construction of a new two-lane link road between the westbound carriageway of the improved A13 and the new link road from the A1089 connecting onto the new A122 Lower Thames Crossing - construction of a new bridge to carry new link road between the westbound carriageway of the improved A13 and the northbound carriageway of the new A122 crossing over the improved Baker Street, the new A122 Lower Thames Crossing, the existing A1089 and the new link road between the northbound carriageway of the improved A1089 and the northbound carriageway of the new A122 Lower Thames Crossing	No Change	
29-136	7A	Permanent acquisition required for: Construction of the new A122 Lower Thames Crossing, a new highway three-lane dual carriageway	No Change	
29-137	7E and MU44	Permanent acquisition required for: Construction of the new A13 westbound link roads, including a new two-lane link road, between the westbound carriageway of the improved A13 and the Orsett Cock roundabout and the southbound carriageway of the improved A1089 Utility works, including the installation or diversion of underground utilities within a multi-utility corridor	No Change	
29-138	7E	Permanent acquisition required for: Construction of the new A13 westbound link roads, including a new two-lane link road, between the westbound carriageway of the improved A13 and the Orsett Cock roundabout and the southbound carriageway of the improved A1089	No Change	
29-139	7E	Permanent acquisition required for: Construction of the new A13 westbound link roads, including a new two-lane link road, between the westbound carriageway of the improved A13 and the Orsett Cock roundabout and the southbound carriageway of the improved A1089	No Change	



			This Version:	Version 2.0 (December 2022)
			Previous Version:	Version 1.0 (October 2022)
<b>Table 1: Permanent Acquisition of Land - by plot number</b>			Change 1	
Land plans plot ref.	DCO Work No(s).	Purpose for which the land is required:	Cell in this row with change	Cell content in previous version
29-141	7A, 7E, 7O, 7V, MU51 and MUT13	Permanent acquisition required for: Construction of the new A122 Lower Thames Crossing, a new highway three-lane dual carriageway  Construction of the new A13 westbound link roads, including - construction of a new two-lane link road, between the westbound carriageway of the improved A13 and the Orsett Cock roundabout and the southbound carriageway of the improved A1089 - construction of a new bridge to carry the new link road between the westbound carriageway of the improved A13 and the southbound carriageway of the improved A1089 over the new A122 Lower Thames Crossing and improved Baker Street - construction of a new two-lane link road between the westbound carriageway of the improved A13 and the new link road from the A1089 connecting onto the new A122 Lower Thames Crossing - construction of a new bridge to carry new link road between the westbound carriageway of the improved A13 and the northbound carriageway of the new A122 crossing over the improved Baker Street, the new A122 Lower Thames Crossing, the existing A1089 and the new link road between the northbound carriageway of the improved A1089 and the northbound carriageway of the new A122 Lower Thames Crossing Construction of a new drainage infiltration basin with associated drainage facilities, including construction of a private means of access to the drainage infiltration basin from Baker Street  Construction of a realigned section of Baker Street and a new public right of way along the verge of the realigned Baker Street  Utility works, including the installation or diversion of underground utilities within a multi-utility corridor	No Change	
			No Change	
			No Change	
			No Change	
			No Change	
			No Change	
			No Change	
29-142	7D, 7E, 7T, 7Z, MU44, MU54 and OH7	Permanent acquisition required for: Construction of a realigned section of the A1013 from Orsett Cock roundabout westwards - construction of a new bridge to carry the realigned A1013 over the existing and improved A1089, the new link road between the northbound carriageway of the A1089 and the northbound carriageway of the A122 Lower Thames Crossing and the new link road between the westbound carriageway of the improved A13 and the southbound carriageway of the improved A1089 - improvement to the existing A1013 - construction of the new public right of way along the verge of the improved A1013  Construction of the new A13 westbound link roads, including a new two-lane link road, between the westbound carriageway of the improved A13 and the Orsett Cock roundabout and the southbound carriageway of the improved A1089  Improvements to the existing A1089  Construction of new A122 Lower Thames Crossing link roads, including construction of the new two-lane link road, between the existing A1089 and the new link road to the southbound carriageway of the new A122 Lower Thames Crossing  Utility works, including the installation or diversion of underground utilities within a multi-utility corridor	No Change	
			No Change	
			No Change	
			No Change	
			No Change	
			No Change	
			No Change	
29-142 Cont'd		Overhead lines diversion works, including the removal of existing overhead lines and pylons, construction of new overhead lines and pylons and works to existing overhead lines and pylons	No Change	
29-143	7A and 7E	Permanent acquisition required for: Construction of the new A122 Lower Thames Crossing, a new highway three-lane dual carriageway  Construction of the new A13 westbound link roads, including - construction of a new two-lane link road, between the westbound carriageway of the improved A13 and the Orsett Cock roundabout and the southbound carriageway of the improved A1089 - construction of a new bridge to carry the new link road between the westbound carriageway of the improved A13 and the southbound carriageway of the improved A1089 over the new A122 Lower Thames Crossing and improved Baker Street - demolition of the existing bridge on the redundant A1089 slip road over the existing Baker Street	No Change	
			No Change	
			No Change	
29-144	7D, 7E, 7T, 7Z, MU44, MU54 and OH7	Permanent acquisition required for: Construction of a realigned section of the A1013 from Orsett Cock roundabout westwards - construction of a new bridge to carry the realigned A1013 over the existing and improved A1089, the new link road between the northbound carriageway of the A1089 and the northbound carriageway of the A122 Lower Thames Crossing and the new link road between the westbound carriageway of the improved A13 and the southbound carriageway of the improved A1089 - improvement to the existing A1013 - construction of the new public right of way along the verge of the improved A1013  Construction of the new A13 westbound link roads, including a new two-lane link road, between the westbound carriageway of the improved A13 and the Orsett Cock roundabout and the southbound carriageway of the improved A1089  Improvements to the existing A1089	No Change	
			No Change	
			No Change	
			No Change	

			This Version:	Version 2.0 (December 2022)
			Previous Version:	Version 1.0 (October 2022)
Table 1: Permanent Acquisition of Land - by plot number			Change 1	
Land plans plot ref.	DCO Work No(s).	Purpose for which the land is required:	Cell in this row with change	Cell content in previous version
		Construction of new A122 Lower Thames Crossing link roads, including construction of the new two-lane link road, between the existing A1089 and the new link road to the southbound carriageway of the new A122 Lower Thames Crossing Utility works, including the installation or diversion of underground utilities within a multi-utility corridor Overhead lines diversion works, including the removal of existing overhead lines and pylons, construction of new overhead lines and pylons and works to existing overhead lines and pylons	No Change	
			No Change	
			No Change	
29-145	7E	Permanent acquisition required for: Construction of the new A13 westbound link roads, including - construction of a new two-lane link road, between the westbound carriageway of the improved A13 and the Orsett Cock roundabout and the southbound carriageway of the improved A1089 - construction of a new bridge to carry the new link road between the westbound carriageway of the improved A13 and the southbound carriageway of the improved A1089 over the new A122 Lower Thames Crossing and improved Baker Street - demolition of the existing bridge on the redundant A1089 slip road over the existing Baker Street	No Change	
			No Change	
29-146	7D, 7E, 7T, 7Z, MU44, MU54 and OH7	Permanent acquisition required for: Construction of a realigned section of the A1013 from Orsett Cock roundabout westwards - construction of a new bridge to carry the realigned A1013 over the existing and improved A1089, the new link road between the northbound carriageway of the A1089 and the northbound carriageway of the improved A1089 - improvement to the existing A1013 - construction of the new public right of way along the verge of the improved A1013 Construction of the new A13 westbound link roads, including a new two-lane link road, between the westbound carriageway of the improved A13 and the Orsett Cock roundabout and the southbound carriageway of the improved A1089 Improvements to the existing A1089 Construction of new A122 Lower Thames Crossing link roads, including construction of the new two-lane link road, between the existing A1089 and the new link road to the southbound carriageway of the new A122 Lower Thames Crossing Utility works, including the installation or diversion of underground utilities within a multi-utility corridor Overhead lines diversion works, including the removal of existing overhead lines and pylons, construction of new overhead lines and pylons and works to existing overhead lines and pylons	No Change	
			No Change	
			No Change	
			No Change	
			No Change	
			No Change	
			No Change	
29-147	7A and 7E	Permanent acquisition required for: Construction of the new A122 Lower Thames Crossing, a new highway three-lane dual carriageway Construction of the new A13 westbound link roads, including - construction of a new two-lane link road, between the westbound carriageway of the improved A13 and the Orsett Cock roundabout and the southbound carriageway of the improved A1089 - construction of a new bridge to carry the new link road between the westbound carriageway of the improved A13 and the southbound carriageway of the improved A1089 over the new A122 Lower Thames Crossing and improved Baker Street	No Change	
			No Change	
			No Change	
			No Change	
29-148	7D, 7T, 7Z, MU54 and OH7	Permanent acquisition required for: Construction of a realigned section of the A1013 from Orsett Cock roundabout westwards - construction of a new bridge to carry the realigned A1013 over the existing and improved A1089, the new link road between the northbound carriageway of the A1089 and the northbound carriageway of the improved A1089 - improvement to the existing A1013 - construction of the new public right of way along the verge of the improved A1013 Improvements to the existing A1089 Construction of new A122 Lower Thames Crossing link roads, including construction of the new two-lane link road, between the existing A1089 and the new link road to the southbound carriageway of the new A122 Lower Thames Crossing	No Change	
			No Change	
			No Change	
			No Change	
29-148 Cont'd		Utility works, including the installation or diversion of underground utilities within a multi-utility corridor Overhead lines diversion works, including the removal of existing overhead lines and pylons, construction of new overhead lines and pylons and works to existing overhead lines and pylons	No Change	
			No Change	

			This Version:	Version 2.0 (December 2022)
			Previous Version:	Version 1.0 (October 2022)
Table 1: Permanent Acquisition of Land - by plot number			Change 1	
Land plans plot ref.	DCO Work No(s).	Purpose for which the land is required:	Cell in this row with change	Cell content in previous version
29-149	7D, 7E, 7T and MU44	Permanent acquisition required for: Construction of a realigned section of the A1013 from Orsett Cock roundabout westwards - construction of a new bridge to carry the realigned A1013 over the existing and improved A1089, the new link road between the northbound carriageway of the A1089 and the northbound carriageway of the A122 Lower Thames Crossing and the new link road between the westbound carriageway of the improved A13 and the southbound carriageway of the improved A1089 - improvement to the existing A1013 - construction of the new public right of way along the verge of the improved A1013 Construction of the new A13 westbound link roads, including a new two-lane link road, between the westbound carriageway of the improved A13 and the Orsett Cock roundabout and the southbound carriageway of the improved A1089 Improvements to the existing A1089 Utility works, including the installation or diversion of underground utilities within a multi-utility corridor	No Change	
			No Change	
			No Change	
			No Change	
			No Change	
29-150	7E, 7T, 7Z, MU54 and OH7	Permanent acquisition required for: Construction of the new A13 westbound link roads, including a new two-lane link road, between the westbound carriageway of the improved A13 and the Orsett Cock roundabout and the southbound carriageway of the improved A1089 Improvements to the existing A1089 Construction of new A122 Lower Thames Crossing link roads, including construction of the new two-lane link road, between the existing A1089 and the new link road to the southbound carriageway of the new A122 Lower Thames Crossing Utility works, including the installation or diversion of underground utilities within a multi-utility corridor Overhead lines diversion works, including the removal of existing overhead lines and pylons, construction of new overhead lines and pylons and works to existing overhead lines and pylons	No Change	
			No Change	
			No Change	
			No Change	
			No Change	
29-151	7E	Permanent acquisition required for: Construction of the new A13 westbound link roads, including a new two-lane link road, between the westbound carriageway of the improved A13 and the Orsett Cock roundabout and the southbound carriageway of the improved A1089	No Change	
29-152	MU50	Permanent acquisition required for: Utility works, including the installation or diversion of underground utilities within a multi-utility corridor	No Change	
29-153	MU50	Permanent acquisition required for: Utility works, including the installation or diversion of underground utilities within a multi-utility corridor	No Change	
29-154	7E, 7T, 7Z, MU54 and OH7	Permanent acquisition required for: Construction of the new A13 westbound link roads, including a new two-lane link road, between the westbound carriageway of the improved A13 and the Orsett Cock roundabout and the southbound carriageway of the improved A1089 Improvements to the existing A1089 Construction of new A122 Lower Thames Crossing link roads, including construction of the new two-lane link road, between the existing A1089 and the new link road to the southbound carriageway of the new A122 Lower Thames Crossing Utility works, including the installation or diversion of underground utilities within a multi-utility corridor Overhead lines diversion works, including the removal of existing overhead lines and pylons, construction of new overhead lines and pylons and works to existing overhead lines and pylons	No Change	
			No Change	
			No Change	
			No Change	
			No Change	
29-155	7D and MU44	Permanent acquisition required for: Construction of a realigned section of the A1013 from Orsett Cock roundabout westwards - improvement to the existing A1013 - construction of the new public right of way along the verge of the improved A1013 Utility works, including the installation or diversion of underground utilities within a multi-utility corridor	No Change	
			No Change	
			No Change	
29-156	7T, 7Z, MU54, OH6 and OH7	Permanent acquisition required for: Construction of new A122 Lower Thames Crossing link roads, including construction of the new two-lane link road, between the existing A1089 and the new link road to the southbound carriageway of the new A122 Lower Thames Crossing	No Change	

			This Version:	Version 2.0 (December 2022)
			Previous Version:	Version 1.0 (October 2022)
Table 1: Permanent Acquisition of Land - by plot number			Change 1	
Land plans plot ref.	DCO Work No(s).	Purpose for which the land is required:	Cell in this row with change	Cell content in previous version
		Utility works, including the installation or diversion of underground utilities within a multi-utility corridor	No Change	
		Overhead lines diversion works, including the removal of existing overhead lines and pylons, construction of new overhead lines and pylons and works to existing overhead lines and pylons	No Change	
29-157	7D, MU44 and MU50	Permanent acquisition required for: Construction of a realigned section of the A1013 from Orsett Cock roundabout westwards - improvement to the existing A1013 - construction of the new public right of way along the verge of the improved A1013 Utility works, including the installation or diversion of underground utilities within a multi-utility corridor	No Change	
29-158	7E, 7T, 7W, 7Z, MU47, MU54, MUT16, MUT20, OH6 and OH7	Permanent acquisition required for: Construction of the new A13 westbound link roads, including a new two-lane link road, between the westbound carriageway of the improved A13 and the Orsett Cock roundabout and the southbound carriageway of the improved A1089 Improvements to the existing A1089 Construction of a realigned section of the existing Heath Road Construction of new A122 Lower Thames Crossing link roads, including construction of the new two-lane link road, between the existing A1089 and the new link road to the southbound carriageway of the new A122 Lower Thames Crossing Utility works, including the installation or diversion of underground utilities within a multi-utility corridor Overhead lines diversion works, including the removal of existing overhead lines and pylons, construction of new overhead lines and pylons and works to existing overhead lines and pylons	No Change	
29-159	7A	Permanent acquisition required for: Construction of the new A122 Lower Thames Crossing, a new highway three-lane dual carriageway	No Change	
29-160	7A and MU50	Permanent acquisition required for: Construction of the new A122 Lower Thames Crossing, a new highway three-lane dual carriageway Utility works, including the installation or diversion of underground utilities within a multi-utility corridor	No Change	
29-161	7D, 7W and MU44	Permanent acquisition required for: Construction of a realigned section of the A1013 from Orsett Cock roundabout westwards - improvement to the existing A1013 - construction of the new public right of way along the verge of the improved A1013 Construction of a realigned section of the existing Heath Road Utility works, including the installation or diversion of underground utilities within a multi-utility corridor	No Change	
29-162	7E and 7T	Permanent acquisition required for: Construction of the new A13 westbound link roads, including a new two-lane link road, between the westbound carriageway of the improved A13 and the Orsett Cock roundabout and the southbound carriageway of the improved A1089 Improvements to the existing A1089	No Change	
29-163	MU50	Permanent acquisition required for: Utility works, including the installation or diversion of underground utilities within a multi-utility corridor	No Change	
29-164	MU50	Permanent acquisition required for: Utility works, including the installation or diversion of underground utilities within a multi-utility corridor	No Change	
29-165	7E	Permanent acquisition required for: Construction of the new A13 westbound link roads, including a new two-lane link road, between the westbound carriageway of the improved A13 and the Orsett Cock roundabout and the southbound carriageway of the improved A1089	No Change	
		Permanent acquisition required for:	No Change	

			This Version:	Version 2.0 (December 2022)
			Previous Version:	Version 1.0 (October 2022)
<b>Table 1: Permanent Acquisition of Land - by plot number</b>			Change 1	
Land plans plot ref.	DCO Work No(s).	Purpose for which the land is required:	Cell in this row with change	Cell content in previous version
29-166	7D, 7W and MU44	Construction of a realigned section of the A1013 from Orsett Cock roundabout westwards - improvement to the existing A1013 - construction of the new public right of way along the verge of the improved A1013  Construction of a realigned section of the existing Heath Road  Utility works, including the installation or diversion of underground utilities within a multi-utility corridor	No Change	
29-167	7A	Permanent acquisition required for: Construction of the new A122 Lower Thames Crossing, a new highway three-lane dual carriageway	No Change	
29-168	7E	Permanent acquisition required for: Construction of the new A13 westbound link roads, including a new two-lane link road, between the westbound carriageway of the improved A13 and the Orsett Cock roundabout and the southbound carriageway of the improved A1089	No Change	
29-169	7D and MU50	Permanent acquisition required for: Construction of a realigned section of the A1013 from Orsett Cock roundabout westwards - improvement to the existing A1013 - construction of the new public right of way along the verge of the improved A1013  Utility works, including the installation or diversion of underground utilities within a multi-utility corridor	No Change	
29-170	7D and MU44	Permanent acquisition required for: Construction of a realigned section of the A1013 from Orsett Cock roundabout westwards - improvement to the existing A1013 - construction of the new public right of way along the verge of the improved A1013  Utility works, including the installation or diversion of underground utilities within a multi-utility corridor	No Change	
29-171	7D, 7W and MU44	Permanent acquisition required for: Construction of a realigned section of the A1013 from Orsett Cock roundabout westwards - improvement to the existing A1013 - construction of the new public right of way along the verge of the improved A1013  Construction of a realigned section of the existing Heath Road  Utility works, including the installation or diversion of underground utilities within a multi-utility corridor	No Change	
29-172	7D and MU44	Permanent acquisition required for: Construction of a realigned section of the A1013 from Orsett Cock roundabout westwards - improvement to the existing A1013 - construction of the new public right of way along the verge of the improved A1013  Utility works, including the installation or diversion of underground utilities within a multi-utility corridor	No Change	
29-173	7D and MU50	Permanent acquisition required for: Construction of a realigned section of the A1013 from Orsett Cock roundabout westwards - improvement to the existing A1013 - construction of the new public right of way along the verge of the improved A1013  Utility works, including the installation or diversion of underground utilities within a multi-utility corridor	No Change	
29-174	7W	Permanent acquisition required for: Construction of a realigned section of the existing Heath Road	No Change	
29-175	7E	Permanent acquisition required for: Construction of the new A13 westbound link roads, including a new two-lane link road, between the westbound carriageway of the improved A13 and the Orsett Cock roundabout and the southbound carriageway of the improved A1089	No Change	
		Permanent acquisition required for:	No Change	

			This Version:	Version 2.0 (December 2022)
			Previous Version:	Version 1.0 (October 2022)
<b>Table 1: Permanent Acquisition of Land - by plot number</b>			Change 1	
Land plans plot ref.	DCO Work No(s).	Purpose for which the land is required:	Cell in this row with change	Cell content in previous version
29-176	7E	Construction of the new A13 westbound link roads, including a new two-lane link road, between the westbound carriageway of the improved A13 and the Orsett Cock roundabout and the southbound carriageway of the improved A1089	No Change	
29-177	7A	Permanent acquisition required for: Construction of the new A122 Lower Thames Crossing, a new highway three-lane dual carriageway	No Change	
			No Change	
			No Change	

			This Version:	Version 2.0 (December 2022)
			Previous Version:	Version 1.0 (October 2022)
<b>Table 1: Permanent Acquisition of Land - by plot number</b>			Change 1	
Land plans plot ref.	DCO Work No(s).	Purpose for which the land is required:	Cell in this row with change	Cell content in previous version
29-178	7W	Permanent acquisition required for: Construction of a realigned section of the existing Heath Road	No Change	
29-179	7A, 7D, MU44 and MU50	Permanent acquisition required for: Construction of the new A122 Lower Thames Crossing, a new highway three-lane dual carriageway Construction of a realigned section of the A1013 from Orsett Cock roundabout westwards - construction of a new bridge to carry the realigned A1013 over the new A122 Lower Thames Crossing - improvement to the existing A1013 - construction of the new public right of way along the verge of the improved A1013 Utility works, including the installation or diversion of underground utilities within a multi-utility corridor	No Change	
29-180	7D and MU44	Permanent acquisition required for: Construction of a realigned section of the A1013 from Orsett Cock roundabout westwards - improvement to the existing A1013 - construction of the new public right of way along the verge of the improved A1013 Utility works, including the installation or diversion of underground utilities within a multi-utility corridor	No Change	
29-181	7D and MU44	Permanent acquisition required for: Construction of a realigned section of the A1013 from Orsett Cock roundabout westwards - improvement to the existing A1013 - construction of the new public right of way along the verge of the improved A1013 Utility works, including the installation or diversion of underground utilities within a multi-utility corridor	No Change	
29-182	7W	Permanent acquisition required for: Construction of a realigned section of the existing Heath Road	No Change	
29-183	7D and MU44	Permanent acquisition required for: Construction of a realigned section of the A1013 from Orsett Cock roundabout westwards - improvement to the existing A1013 - construction of the new public right of way along the verge of the improved A1013 Utility works, including the installation or diversion of underground utilities within a multi-utility corridor	No Change	
29-184	7W, MU49, OH6 and OH7	Permanent acquisition required for: Construction of a realigned section of the existing Heath Road	No Change	
29-184 Cont'd		Utility works, including the installation or diversion of underground utilities within a multi-utility corridor  Overhead lines diversion works, including the removal of existing overhead lines and pylons, construction of new overhead lines and pylons and works to existing overhead lines and pylons	No Change	
29-185	7D and MU44	Permanent acquisition required for: Construction of a realigned section of the A1013 from Orsett Cock roundabout westwards - improvement to the existing A1013 - construction of the new public right of way along the verge of the improved A1013 Utility works, including the installation or diversion of underground utilities within a multi-utility corridor	No Change	
29-186	7G, 7J and MU46	Permanent acquisition required for: Construction of new A122 Lower Thames Crossing link roads, including a new two-lane link road, between the southbound carriageway of the new A122 Lower Thames Crossing and the improved Orsett Cock roundabout Construction of a new public right of way between Woolings Close and Rectory Road Utility works, including the installation or diversion of underground utilities within a multi-utility corridor	No Change	

			This Version:	Version 2.0 (December 2022)
			Previous Version:	Version 1.0 (October 2022)
<b>Table 1: Permanent Acquisition of Land - by plot number</b>			Change 1	
Land plans plot ref.	DCO Work No(s).	Purpose for which the land is required:	Cell in this row with change	Cell content in previous version
29-187	7D and MU44	Permanent acquisition required for: Construction of a realigned section of the A1013 from Orsett Cock roundabout westwards - improvement to the existing A1013 - construction of the new public right of way along the verge of the improved A1013 Utility works, including the installation or diversion of underground utilities within a multi-utility corridor	No Change	
			No Change	
			No Change	
29-188	7A, 7D, MU44, MU50 and MUT13	Permanent acquisition required for: Construction of the new A122 Lower Thames Crossing, a new highway three-lane dual carriageway Construction of a realigned section of the A1013 from Orsett Cock roundabout westwards - construction of a new bridge to carry the realigned A1013 over the new A122 Lower Thames Crossing - improvement to the existing A1013 - construction of the new public right of way along the verge of the improved A1013 Utility works, including the installation or diversion of underground utilities within a multi-utility corridor	No Change	
			No Change	
			No Change	
			No Change	



			This Version:	Version 2.0 (December 2022)
			Previous Version:	Version 1.0 (October 2022)
Table 1: Permanent Acquisition of Land - by plot number			Change 1	
Land plans plot ref.	DCO Work No(s).	Purpose for which the land is required:	Cell in this row with change	Cell content in previous version
29-189	7D and MU49	Permanent acquisition required for: Construction of a realigned section of the A1013 from Orsett Cock roundabout westwards - improvement to the existing A1013 - construction of the new public right of way along the verge of the improved A1013 Utility works, including the installation or diversion of underground utilities within a multi-utility corridor	No Change	
29-190	7D and MU50	Permanent acquisition required for: Construction of a realigned section of the A1013 from Orsett Cock roundabout westwards - improvement to the existing A1013 - construction of the new public right of way along the verge of the improved A1013 Utility works, including the installation or diversion of underground utilities within a multi-utility corridor	No Change	
29-191	7T, MU47, MU54, MUT16, MUT20, OH6 and OH7	Permanent acquisition required for: Improvements to the existing A1089 Utility works, including the installation or diversion of underground utilities within a multi-utility corridor Overhead lines diversion works, including the removal of existing overhead lines and pylons, construction of new overhead lines and pylons and works to existing overhead lines and pylons	No Change	
29-192	7G, 7J and MU53	Permanent acquisition required for: Construction of new A122 Lower Thames Crossing link roads, including a new two-lane link road, between the southbound carriageway of the new A122 Lower Thames Crossing and the improved Orsett Cock roundabout Construction of a new public right of way between Woolings Close and Rectory Road Utility works, including the installation or diversion of underground utilities within a multi-utility corridor	No Change	
29-193	7T, MU47, MU54, MUT16, MUT20, OH6 and OH7	Permanent acquisition required for: Improvements to the existing A1089 Utility works, including the installation or diversion of underground utilities within a multi-utility corridor Overhead lines diversion works, including the removal of existing overhead lines and pylons, construction of new overhead lines and pylons and works to existing overhead lines and pylons	No Change	
29-194	7W	Permanent acquisition required for: Construction of a realigned section of the existing Heath Road	No Change	
29-195	7D, 7E, 7O, 7V, 7Y, MU44, MU46, MU51 and MUT13	Permanent acquisition required for: Construction of a realigned section of the A1013 from Orsett Cock roundabout westwards - construction of a new bridge to carry the realigned A1013 over the new link road between the westbound carriageway of the improved A13 and the southbound carriageway of the new A122 Lower Thames Crossing - improvement to the existing A1013 - construction of the new public right of way along the verge of the improved A1013 Construction of the new A13 westbound link roads, including - construction of a new two-lane link road, between the westbound carriageway of the improved A13 and the Orsett Cock roundabout and the southbound carriageway of the improved A1089 - construction of a new two-lane link road between the westbound carriageway of the improved A13 and the new link road from the A1089 connecting onto the new A122 Lower Thames Crossing - construction of a new bridge to carry the new link road between the westbound carriageway of the improved A13 and the northbound carriageway of the new A122 Lower Thames Crossing over the new link road between the improved A13 and the southbound carriageway of the new A122 Lower Thames Crossing - construction of a new bridge to carry the new link road between the westbound carriageway of the improved A13 and the southbound carriageway of the improved A1089 over the new link road between the improved A13 and the southbound carriageway of the new A122 Lower Thames Crossing Construction of a new drainage infiltration basin with associated drainage facilities, including construction of a private means of access to the drainage infiltration basin from Baker Street	No Change	

			This Version:	Version 2.0 (December 2022)
			Previous Version:	Version 1.0 (October 2022)
<b>Table 1: Permanent Acquisition of Land - by plot number</b>			Change 1	
Land plans plot ref.	DCO Work No(s).	Purpose for which the land is required:	Cell in this row with change	Cell content in previous version
		Construction of a realigned section of Baker Street and a new public right of way along the verge of the realigned Baker Street, and private means of access of the realigned Baker Street Construction of a new two-lane link road between the westbound carriageway of the improved A13 to the A1089 and new A122 Lower Thames Crossing northbound link road and the southbound carriageway of the new A122 Lower Thames Crossing Utility works, including the installation or diversion of underground utilities within a multi-utility corridor	No Change	
29-196	7W	Permanent acquisition required for: Construction of a realigned section of the existing Heath Road	No Change	
29-197	7A, 7D, 7Y, MU44 and MUT13	Permanent acquisition required for: Construction of the new A122 Lower Thames Crossing, a new highway three-lane dual carriageway	No Change	
29-197 Cont'd		Construction of a realigned section of the A1013 from Orsett Cock roundabout westwards - construction of a new bridge to carry the realigned A1013 over the new link road between the westbound carriageway of the improved A13 and the southbound carriageway of the new A122 Lower Thames Crossing - improvement to the existing A1013 - construction of the new public right of way along the verge of the improved A1013 Construction of a new two-lane link road between the westbound carriageway of the improved A13 to the A1089 and new A122 Lower Thames Crossing northbound link road and the southbound carriageway of the new A122 Lower Thames Crossing Utility works, including the installation or diversion of underground utilities within a multi-utility corridor	No Change	
29-198	7W and MU49	Permanent acquisition required for: Construction of a realigned section of the existing Heath Road Utility works, including the installation or diversion of underground utilities within a multi-utility corridor	No Change	
29-199	7W and MU49	Permanent acquisition required for: Construction of a realigned section of the existing Heath Road and a new private means of access Utility works, including the installation or diversion of underground utilities within a multi-utility corridor	No Change	
29-200	7W, MU49, OH6 and OH7	Permanent acquisition required for: Construction of a realigned section of the existing Heath Road Utility works, including the installation or diversion of underground utilities within a multi-utility corridor Overhead lines diversion works, including the removal of existing overhead lines and pylons, construction of new overhead lines and pylons and works to existing overhead lines and pylons	No Change	
29-201	7A, 7D, 7Y, MU44 and MUT13	Permanent acquisition required for: Construction of the new A122 Lower Thames Crossing, a new highway three-lane dual carriageway Construction of a realigned section of the A1013 from Orsett Cock roundabout westwards - construction of a new bridge to carry the realigned A1013 over the new link road between the westbound carriageway of the improved A13 and the southbound carriageway of the new A122 Lower Thames Crossing - improvement to the existing A1013 - construction of the new public right of way along the verge of the improved A1013 Construction of a new two-lane link road between the westbound carriageway of the improved A13 to the A1089 and new A122 Lower Thames Crossing northbound link road and the southbound carriageway of the new A122 Lower Thames Crossing Utility works, including the installation or diversion of underground utilities within a multi-utility corridor	No Change	
29-203	7A, 7D, 7Y, MU44 and MUT13	Permanent acquisition required for: Construction of the new A122 Lower Thames Crossing, a new highway three-lane dual carriageway Construction of a realigned section of the A1013 from Orsett Cock roundabout westwards - improvement to the existing A1013 - construction of the new public right of way along the verge of the improved A1013	No Change	

			This Version:	Version 2.0 (December 2022)
			Previous Version:	Version 1.0 (October 2022)
<b>Table 1: Permanent Acquisition of Land - by plot number</b>			Change 1	
Land plans plot ref.	DCO Work No(s).	Purpose for which the land is required:	Cell in this row with change	Cell content in previous version
		Construction of a new two-lane link road between the westbound carriageway of the improved A13 to the A1089 and new A122 Lower Thames Crossing northbound link road and the southbound carriageway of the new A122 Lower Thames Crossing Utility works, including the installation or diversion of underground utilities within a multi-utility corridor	No Change	
29-204	7W and MU49	Permanent acquisition required for: Construction of a realigned section of the existing Heath Road Utility works, including the installation or diversion of underground utilities within a multi-utility corridor	No Change	
29-206	7A, 7D, 7Y, MU44 and MUT13	Permanent acquisition required for: Construction of the new A122 Lower Thames Crossing, a new highway three-lane dual carriageway Construction of a realigned section of the A1013 from Orsett Cock roundabout westwards - improvement to the existing A1013 - construction of the new public right of way along the verge of the improved A1013 Construction of a new two-lane link road between the westbound carriageway of the improved A13 to the A1089 and new A122 Lower Thames Crossing northbound link road and the southbound carriageway of the new A122 Lower Thames Crossing Utility works, including the installation or diversion of underground utilities within a multi-utility corridor	No Change	
29-207	7W, MU49 and OH7	Permanent acquisition required for: Construction of a realigned section of the existing Heath Road Utility works, including the installation or diversion of underground utilities within a multi-utility corridor Overhead lines diversion works, including the removal of existing overhead lines and pylons, construction of new overhead lines and pylons and works to existing overhead lines and pylons	No Change	
29-208	7W and MU49	Permanent acquisition required for: Construction of a realigned section of the existing Heath Road and a new private means of access Utility works, including the installation or diversion of underground utilities within a multi-utility corridor	No Change	
29-209	7W, MU49 and OH7	Permanent acquisition required for: Construction of a realigned section of the existing Heath Road and a new private means of access Utility works, including the installation or diversion of underground utilities within a multi-utility corridor Overhead lines diversion works, including the removal of existing overhead lines and pylons, construction of new overhead lines and pylons and works to existing overhead lines and pylons	No Change	
29-210	7A, 7W, 7Y, MU49, MU50, MUT13, OH6 and OH7	Permanent acquisition required for: Construction of the new A122 Lower Thames Crossing, a new highway three-lane dual carriageway Construction of a realigned section of the existing Heath Road Construction of a new two-lane link road between the westbound carriageway of the improved A13 to the A1089 and new A122 Lower Thames Crossing northbound link road and the southbound carriageway of the new A122 Lower Thames Crossing Utility works, including the installation or diversion of underground utilities within a multi-utility corridor Overhead lines diversion works, including the removal of existing overhead lines and pylons, construction of new overhead lines and pylons and works to existing overhead lines and pylons	No Change	
29-214	7W	Permanent acquisition required for: Construction of a realigned section of the existing Heath Road	No Change	
29-216	7W, MU49 and OH6	Permanent acquisition required for: Construction of a realigned section of the existing Heath Road Utility works, including the installation or diversion of underground utilities within a multi-utility corridor	No Change	

			This Version:	Version 2.0 (December 2022)
			Previous Version:	Version 1.0 (October 2022)
<b>Table 1: Permanent Acquisition of Land - by plot number</b>			Change 1	
Land plans plot ref.	DCO Work No(s).	Purpose for which the land is required:	Cell in this row with change	Cell content in previous version
		Overhead lines diversion works, including the removal of existing overhead lines and pylons, construction of new overhead lines and pylons and works to existing overhead lines and pylons	No Change	
29-217	7W and MU49	Permanent acquisition required for: Construction of a realigned section of the existing Heath Road Utility works, including the installation or diversion of underground utilities within a multi-utility corridor	No Change	
29-218	7W, MU49 and OH7	Permanent acquisition required for: Construction of a realigned section of the existing Heath Road	No Change	
29-218 Cont'd		Utility works, including the installation or diversion of underground utilities within a multi-utility corridor  Overhead lines diversion works, including the removal of existing overhead lines and pylons, construction of new overhead lines and pylons and works to existing overhead lines and pylons	No Change	
29-219	7W and MU49	Permanent acquisition required for: Construction of a realigned section of the existing Heath Road Utility works, including the installation or diversion of underground utilities within a multi-utility corridor	No Change	
29-220	7W and MU49	Permanent acquisition required for: Construction of a realigned section of the existing Heath Road Utility works, including the installation or diversion of underground utilities within a multi-utility corridor	No Change	
29-221	7A, 7W, 7Y, MU48, MU49, MU50, MUT13, OH6, OH7 and OHT4	Permanent acquisition required for: Construction of the new A122 Lower Thames Crossing, a new highway three-lane dual carriageway  Construction of a realigned section of the existing Heath Road  Construction of a new two-lane link road between the westbound carriageway of the improved A13 to the A1089 and new A122 Lower Thames Crossing northbound link road and the southbound carriageway of the new A122 Lower Thames Crossing  Utility works, including the installation or diversion of underground utilities within a multi-utility corridor  Overhead lines diversion works, including the removal of existing overhead lines and pylons, construction of new overhead lines and pylons and works to existing overhead lines and pylons	No Change	
29-222	7W and MU49	Permanent acquisition required for: Construction of a realigned section of the existing Heath Road Utility works, including the installation or diversion of underground utilities within a multi-utility corridor	No Change	
29-223	7W and MU49	Permanent acquisition required for: Construction of a realigned section of the existing Heath Road Utility works, including the installation or diversion of underground utilities within a multi-utility corridor	No Change	

			This Version:	Version 2.0 (December 2022)
			Previous Version:	Version 1.0 (October 2022)
<b>Table 1: Permanent Acquisition of Land - by plot number</b>			Change 1	
Land plans plot ref.	DCO Work No(s).	Purpose for which the land is required:	Cell in this row with change	Cell content in previous version
29-224	7W and MU49	Permanent acquisition required for: Construction of a realigned section of the existing Heath Road Utility works, including the installation or diversion of underground utilities within a multi-utility corridor	No Change	
			No Change	
			No Change	
29-225	7W and MU49	Permanent acquisition required for: Construction of a realigned section of the existing Heath Road Utility works, including the installation or diversion of underground utilities within a multi-utility corridor	No Change	
			No Change	
			No Change	
29-226	7W and MU49	Permanent acquisition required for: Construction of a realigned section of the existing Heath Road Utility works, including the installation or diversion of underground utilities within a multi-utility corridor	No Change	
			No Change	
			No Change	
29-227	7W and MU49	Permanent acquisition required for: Construction of a realigned section of the existing Heath Road Utility works, including the installation or diversion of underground utilities within a multi-utility corridor	No Change	
			No Change	
			No Change	
29-228	7W and MU49	Permanent acquisition required for: Construction of a realigned section of the existing Heath Road Utility works, including the installation or diversion of underground utilities within a multi-utility corridor	No Change	
			No Change	
			No Change	
29-229	7W and MU49	Permanent acquisition required for: Construction of a realigned section of the existing Heath Road Utility works, including the installation or diversion of underground utilities within a multi-utility corridor and the installation of a new electrical substation	No Change	
			No Change	
			No Change	
29-230	MU49, OH6 and OH7	Permanent acquisition required for: Utility works, including the installation or diversion of underground utilities within a multi-utility corridor Overhead lines diversion works, including the removal of existing overhead lines and pylons, construction of new overhead lines and pylons and works to existing overhead lines and pylons	No Change	
			No Change	
			No Change	
29-232	7W and MU49	Permanent acquisition required for: Construction of a realigned section of the existing Heath Road Utility works, including the installation or diversion of underground utilities within a multi-utility corridor	No Change	
			No Change	
29-232 Cont'd			No Change	
29-233	7W, MU49 and OH7	Permanent acquisition required for: Construction of a realigned section of the existing Heath Road Utility works, including the installation or diversion of underground utilities within a multi-utility corridor Overhead lines diversion works, including the removal of existing overhead lines and pylons, construction of new overhead lines and pylons and works to existing overhead lines and pylons	No Change	
			No Change	
			No Change	
			No Change	
29-234	OH6	Permanent acquisition required for: Overhead lines diversion works, including the removal of existing overhead lines and pylons, construction of new overhead lines and pylons and works to existing overhead lines and pylons	No Change	
			No Change	
29-235	7W, MU49 and OH7	Permanent acquisition required for: Construction of a realigned section of the existing Heath Road Utility works, including the installation or diversion of underground utilities within a multi-utility corridor Overhead lines diversion works, including the removal of existing overhead lines and pylons, construction of new overhead lines and pylons and works to existing overhead lines and pylons	No Change	
			No Change	
			No Change	
			No Change	

			This Version:	Version 2.0 (December 2022)
			Previous Version:	Version 1.0 (October 2022)
Table 1: Permanent Acquisition of Land - by plot number			Change 1	
Land plans plot ref.	DCO Work No(s).	Purpose for which the land is required:	Cell in this row with change	Cell content in previous version
29-239	MU49	Permanent acquisition required for: Utility works, including the installation or diversion of underground utilities within a multi-utility corridor	No Change	
29-240	7T	Permanent acquisition required for: Improvements to the existing A1089	No Change	
29-241	MU49	Permanent acquisition required for: Utility works, including the installation or diversion of underground utilities within a multi-utility corridor	No Change	
29-243	7T	Permanent acquisition required for: Improvements to the existing A1089	No Change	
29-244	7T	Permanent acquisition required for: Improvements to the existing A1089	No Change	
29-246	OH6	Permanent acquisition required for: Overhead lines diversion works, including the removal of existing overhead lines and pylons, construction of new overhead lines and pylons and works to existing overhead lines and pylons	No Change	
29-252	7D	Permanent acquisition required for: Construction of a realigned section of the A1013 from Orsett Cock roundabout westwards - improvement to the existing A1013 - construction of the new public right of way along the verge of the improved A1013	No Change	
29-253	7D	Permanent acquisition required for: Construction of a realigned section of the A1013 from Orsett Cock roundabout westwards - improvement to the existing A1013 - construction of the new public right of way along the verge of the improved A1013 - construction of a new private means of access from the improved A1013	No Change	
29-254	7D	Permanent acquisition required for: Construction of a realigned section of the A1013 from Orsett Cock roundabout westwards - improvement to the existing A1013 - construction of the new public right of way along the verge of the improved A1013 - construction of a new private means of access from the improved A1013	No Change	
29-255	7A, 7Y, MU48, OH7 and OHT4	Permanent acquisition required for: Construction of the new A122 Lower Thames Crossing, a new highway three-lane dual carriageway Construction of a new two-lane link road between the westbound carriageway of the improved A13 to the A1089 and new A122 Lower Thames Crossing northbound link road and the southbound carriageway of the new A122 Lower Thames Crossing Utility works, including the installation or diversion of underground utilities within a multi-utility corridor Overhead lines diversion works, including the removal of existing overhead lines and pylons, construction of new overhead lines and pylons and works to existing overhead lines and pylons	No Change No Change No Change No Change	
29-257	7J and MU46	Permanent acquisition required for: Construction of a new public right of way between Woolings Close and Rectory Road Utility works, including the installation or diversion of underground utilities within a multi-utility corridor	No Change No Change	
29-259	7D and MU44	Permanent acquisition required for: Construction of a realigned section of the A1013 from Orsett Cock roundabout westwards - improvement to the existing A1013 - construction of the new public right of way along the verge of the improved A1013 Utility works, including the installation or diversion of underground utilities within a multi-utility corridor	No Change No Change	

			This Version:	Version 2.0 (December 2022)
			Previous Version:	Version 1.0 (October 2022)
Table 1: Permanent Acquisition of Land - by plot number			Change 1	
Land plans plot ref.	DCO Work No(s).	Purpose for which the land is required:	Cell in this row with change	Cell content in previous version
29-260	7D	Permanent acquisition required for: Construction of a realigned section of the A1013 from Orsett Cock roundabout westwards - improvement to the existing A1013 - construction of the new public right of way along the verge of the improved A1013	No Change	
29-261	7Y	Permanent acquisition required for: Construction of a new two-lane link road between the westbound carriageway of the improved A13 to the A1089 and new A122 Lower Thames Crossing northbound link road and the southbound carriageway of the new A122 Lower Thames Crossing	No Change	
29-265	7A, 7Y, OH7 and OHT4	Permanent acquisition required for: Construction of the new A122 Lower Thames Crossing, a new highway three-lane dual carriageway Construction of a new two-lane link road between the westbound carriageway of the improved A13 to the A1089 and new A122 Lower Thames Crossing northbound link road and the southbound carriageway of the new A122 Lower Thames Crossing Overhead lines diversion works, including the removal of existing overhead lines and pylons, construction of new overhead lines and pylons and works to existing overhead lines and pylons	No Change	
29-269	7D	Permanent acquisition required for: Improvement to the existing A1013 and construction of the new public right of way along the verge of the improved A1013	No Change	
29-270	7D	Permanent acquisition required for: Improvement to the existing A1013 and construction of the new public right of way along the verge of the improved A1013	No Change	
29-271	7D	Permanent acquisition required for: Improvement to the existing A1013 and construction of the new public right of way along the verge of the improved A1013	No Change	
29-272	7D	Permanent acquisition required for: Improvement to the existing A1013 and construction of the new public right of way along the verge of the improved A1013	No Change	
29-273	7D	Permanent acquisition required for: Improvement to the existing A1013 and construction of the new public right of way along the verge of the improved A1013	No Change	
29-274	7D	Permanent acquisition required for: Improvement to the existing A1013 and construction of the new public right of way along the verge of the improved A1013	No Change	
29-275	7D	Permanent acquisition required for: Improvement to the existing A1013 and construction of the new public right of way along the verge of the improved A1013	No Change	
29-276	7D	Permanent acquisition required for: Improvement to the existing A1013 and construction of the new public right of way along the verge of the improved A1013	No Change	
29-278	7D and MU44	Permanent acquisition required for: Construction of a realigned section of the A1013 from Orsett Cock roundabout westwards - improvement to the existing A1013 - construction of the new public right of way along the verge of the improved A1013 Utility works, including the installation or diversion of underground utilities within a multi-utility corridor	No Change	
29-279	7D and MU44	Permanent acquisition required for: Construction of a realigned section of the A1013 from Orsett Cock roundabout westwards - improvement to the existing A1013 - construction of the new public right of way along the verge of the improved A1013 Utility works, including the installation or diversion of underground utilities within a multi-utility corridor	No Change	
		Permanent acquisition required for:	No Change	

			This Version:	Version 2.0 (December 2022)
			Previous Version:	Version 1.0 (October 2022)
<b>Table 1: Permanent Acquisition of Land - by plot number</b>			Change 1	
Land plans plot ref.	DCO Work No(s).	Purpose for which the land is required:	Cell in this row with change	Cell content in previous version
29-280	7D and MU44	Construction of a realigned section of the A1013 from Orsett Cock roundabout westwards - improvement to the existing A1013 - construction of the new public right of way along the verge of the improved A1013  Utility works, including the installation or diversion of underground utilities within a multi-utility corridor	No Change	
29-281	7D	Permanent acquisition required for: Construction of a realigned section of the A1013 from Orsett Cock roundabout westwards - improvement to the existing A1013 - construction of the new public right of way along the verge of the improved A1013	No Change	
30-03	CA13 and CA9	Permanent acquisition required for: Provision for temporary access and traffic management for the temporary construction compound	No Change	
30-13	CA9	Permanent acquisition required for: Provision for temporary access and traffic management for the temporary construction compound	No Change	
30-15	CA9	Permanent acquisition required for: Provision for temporary access and traffic management for the temporary construction compound	No Change	
30-16	CA9	Permanent acquisition required for: Provision for temporary access and traffic management for the temporary construction compound	No Change	
30-18	CA9	Permanent acquisition required for: Provision for temporary access and traffic management for the temporary construction compound	No Change	
30-70	CA9	Permanent acquisition required for: Provision for temporary access and traffic management for the temporary construction compound	No Change	
31-01	7F and G6	Permanent acquisition required for: Improvement to the existing dual carriageway A13 Installation of a high-pressure gas pipeline	No Change	
31-03	7F and G6	Permanent acquisition required for: Improvement to the existing dual carriageway A13 Installation of a high-pressure gas pipeline	No Change	
31-04	7F and G6	Permanent acquisition required for: Improvement to the existing dual carriageway A13 Installation of a high-pressure gas pipeline	No Change	
31-12	G6 and G6a	Permanent acquisition required for: Installation of a high-pressure gas pipeline Construction of a new gas compound	No Change	
31-23	7F	Permanent acquisition required for: Improvement to the existing dual carriageway A13	No Change	
31-24	7F	Permanent acquisition required for: Improvement to the existing dual carriageway A13	No Change	
31-25	7F	Permanent acquisition required for: Improvement to the existing dual carriageway A13	No Change	



			This Version:	Version 2.0 (December 2022)
			Previous Version:	Version 1.0 (October 2022)
<b>Table 1: Permanent Acquisition of Land - by plot number</b>			Change 1	
Land plans plot ref.	DCO Work No(s).	Purpose for which the land is required:	Cell in this row with change	Cell content in previous version
31-26	7F	Permanent acquisition required for: Improvement to the existing dual carriageway A13	No Change	
31-27	7F	Permanent acquisition required for: Improvement to the existing dual carriageway A13	No Change	
31-28	7F	Permanent acquisition required for: Improvement to the existing dual carriageway A13	No Change	
31-29	7F	Permanent acquisition required for: Improvement to the existing dual carriageway A13	No Change	
31-30	7F	Permanent acquisition required for: Improvement to the existing dual carriageway A13	No Change	
31-31	7F	Permanent acquisition required for: Improvement to the existing dual carriageway A13	No Change	
31-32	7F	Permanent acquisition required for: Improvement to the existing dual carriageway A13	No Change	
31-33	7F	Permanent acquisition required for: Improvement to the existing dual carriageway A13	No Change	
31-34	E26	Permanent acquisition required for: Implementation of environmental works to create a compensatory habitat site for nitrogen deposition	No Change	
31-35	7F	Permanent acquisition required for: Improvement to the existing dual carriageway A13	No Change	
31-36	7F	Permanent acquisition required for: Improvement to the existing dual carriageway A13	No Change	
32-01	7D, MU44, MU46, MU47 and MUT17	Permanent acquisition required for: Construction of a realigned section of the A1013 from Orsett Cock roundabout westwards - improvement to the existing A1013 - construction of the new public right of way along the verge of the improved A1013 Utility works, including the installation or diversion of underground utilities within a multi-utility corridor	No Change	
32-02	7D, MU44, MU46, MU47 and MUT17	Permanent acquisition required for: Construction of a realigned section of the A1013 from Orsett Cock roundabout westwards - improvement to the existing A1013 - construction of the new public right of way along the verge of the improved A1013 Utility works, including the installation or diversion of underground utilities within a multi-utility corridor	No Change	
32-03	7D, MU44, MU46, MU47 and MUT17	Permanent acquisition required for: Construction of a realigned section of the A1013 from Orsett Cock roundabout westwards - improvement to the existing A1013 - construction of the new public right of way along the verge of the improved A1013 Utility works, including the installation or diversion of underground utilities within a multi-utility corridor	No Change	
		Permanent acquisition required for:	No Change	

			This Version:	Version 2.0 (December 2022)
			Previous Version:	Version 1.0 (October 2022)
Table 1: Permanent Acquisition of Land - by plot number			Change 1	
Land plans plot ref.	DCO Work No(s).	Purpose for which the land is required:	Cell in this row with change	Cell content in previous version
32-04	7D, MU44, MU46 and MU47	Construction of a realigned section of the A1013 from Orsett Cock roundabout westwards - improvement to the existing A1013 - construction of the new public right of way along the verge of the improved A1013  Utility works, including the installation or diversion of underground utilities within a multi-utility corridor	No Change	
32-06	7G, 7J and MU46	Permanent acquisition required for: Construction of new A122 Lower Thames Crossing link roads, including a new two-lane link road, between the southbound carriageway of the new A122 Lower Thames Crossing and the improved Orsett Cock roundabout  Construction of a new public right of way between Woolings Close and Rectory Road	No Change	
32-06 Cont'd		Utility works, including the installation or diversion of underground utilities within a multi-utility corridor	No Change	
32-08	7F, 7H, 7I and MU46	Permanent acquisition required for: Improvement to the existing dual carriageway A13  Construction of a new link road between Orsett Cock roundabout and A13, including a new two-lane link road, between the improved Orsett Cock roundabout and the westbound carriageway of the improved A13  Construction of the new A13 eastbound link roads, including a new two-lane link road, between eastbound carriageway of the improved A13 and the new link road between the new A122 Lower Thames Crossing and the improved Orsett Cock roundabout  Utility works, including the installation or diversion of underground utilities within a multi-utility corridor	No Change	
32-09	7D, MU44, MU46, MU47 and MUT17	Permanent acquisition required for: Construction of a realigned section of the A1013 from Orsett Cock roundabout westwards - improvement to the existing A1013 - construction of the new public right of way along the verge of the improved A1013  Utility works, including the installation or diversion of underground utilities within a multi-utility corridor	No Change	
32-10	7E, 7H, 7Y, MU44, MU46 and MU47	Permanent acquisition required for: Construction of the new A13 westbound link roads, including - construction of a new two-lane link road, between the westbound carriageway of the improved A13 and the Orsett Cock roundabout and the southbound carriageway of the improved A1089 - construction of a new two-lane link road between the westbound carriageway of the improved A13 and the new link road from the A1089 connecting onto the new A122 Lower Thames Crossing  Construction of a new link road between Orsett Cock roundabout and A13, including a new two-lane link road, between the improved Orsett Cock roundabout and the westbound carriageway of the improved A13  Construction of a new two-lane link road between the westbound carriageway of the improved A13 to the A1089 and new A122 Lower Thames Crossing northbound link road and the southbound carriageway of the new A122 Lower Thames Crossing  Utility works, including the installation or diversion of underground utilities within a multi-utility corridor	No Change	
32-19	7J and MU46	Permanent acquisition required for: Construction of a new public right of way between Woolings Close and Rectory Road  Utility works, including the installation or diversion of underground utilities within a multi-utility corridor	No Change	
32-20	7G, 7I, 7J, G6, MU45 and MU46	Permanent acquisition required for: Construction of new A122 Lower Thames Crossing link roads, including - construction of the new two-lane link road, between the southbound carriageway of the new A122 Lower Thames Crossing and the improved Orsett Cock roundabout - construction of the new two-lane road, between the new link road and the eastbound carriageway of the improved A13 trunk road - construction of the new link road between the new A122 Lower Thames Crossing and the existing Orsett Cock roundabout	No Change	

			This Version:	Version 2.0 (December 2022)
			Previous Version:	Version 1.0 (October 2022)
<b>Table 1: Permanent Acquisition of Land - by plot number</b>			Change 1	
Land plans plot ref.	DCO Work No(s).	Purpose for which the land is required:	Cell in this row with change	Cell content in previous version
		<p>Construction of the new A13 eastbound link roads, including</p> <ul style="list-style-type: none"> <li>- construction of a new two-lane link road, between eastbound carriageway of the improved A13 and the new link road between the new A122 Lower Thames Crossing and the improved Orsett Cock roundabout</li> <li>- construction of a new bridge to carry the new link road between the eastbound carriageway of the improved A13 and the improved Orsett Cock roundabout over the new link roads of the new A122 Lower Thames Crossing to the improved A13 trunk road</li> </ul> <p>Construction of a realigned section of Rectory Road, including</p> <ul style="list-style-type: none"> <li>- construction of a new bridge to carry the realigned Rectory Road over the new A122 Lower Thames Crossing link roads to Orsett Cock, over the new A122 Lower Thames Crossing link roads to A13 eastbound carriageway, over the improved A13 trunk road, over the link roads between the improved A13 westbound carriageway, the north and southbound carriageways of the new A122 Lower Thames Crossing and the and the southbound carriageway of the improved A1089 and over the new link road between Orsett Cock and A13 westbound carriageway</li> <li>- improvement works to the existing Rectory Road</li> <li>- construction of two new public right of way along the verge of the improved Rectory Road</li> <li>- construction of a new public right of way between Woolings Close and Rectory Road</li> </ul> <p>Installation of a high-pressure gas pipeline</p> <p>Utility works, including the installation or diversion of underground utilities within a multi-utility corridor and the installation of a new electrical substation</p> <p>Utility works, including the installation or diversion of underground utilities within a multi-utility corridor</p>	No Change	
32-21	7J and MU46	<p>Permanent acquisition required for:</p> <p>Construction of a new public right of way between Woolings Close and Rectory Road</p> <p>Utility works, including the installation or diversion of underground utilities within a multi-utility corridor</p>	No Change	
32-22	7F, 7H and 7I	<p>Permanent acquisition required for:</p> <p>Improvement to the existing dual carriageway A13</p> <p>Construction of a new link road between Orsett Cock roundabout and A13, including a new two-lane link road, between the improved Orsett Cock roundabout and the westbound carriageway of the improved A13</p> <p>Construction of the new A13 eastbound link roads, including a new two-lane link road, between eastbound carriageway of the improved A13 and the new link road between the new A122 Lower Thames Crossing and the improved Orsett Cock roundabout</p>	No Change	
32-23	7F, 7H and 7I	<p>Permanent acquisition required for:</p> <p>Improvement to the existing dual carriageway A13</p> <p>Construction of a new link road between Orsett Cock roundabout and A13, including a new two-lane link road, between the improved Orsett Cock roundabout and the westbound carriageway of the improved A13</p> <p>Construction of the new A13 eastbound link roads, including a new two-lane link road, between eastbound carriageway of the improved A13 and the new link road between the new A122 Lower Thames Crossing and the improved Orsett Cock roundabout</p>	No Change	
32-24	7F, 7H and 7I	<p>Permanent acquisition required for:</p> <p>Improvement to the existing dual carriageway A13</p> <p>Construction of a new link road between Orsett Cock roundabout and A13, including a new two-lane link road, between the improved Orsett Cock roundabout and the westbound carriageway of the improved A13</p> <p>Construction of the new A13 eastbound link roads, including a new two-lane link road, between eastbound carriageway of the improved A13 and the new link road between the new A122 Lower Thames Crossing and the improved Orsett Cock roundabout</p>	No Change	
32-26	7E, 7H, 7Y and MU44	<p>Permanent acquisition required for:</p> <p>Construction of the new A13 westbound link roads, including</p> <ul style="list-style-type: none"> <li>- construction of a new two-lane link road, between the westbound carriageway of the improved A13 and the Orsett Cock roundabout and the southbound carriageway of the improved A1089</li> <li>- construction of a new two-lane link road between the westbound carriageway of the improved A13 and the new link road from the A1089 connecting onto the new A122 Lower Thames Crossing</li> </ul> <p>Construction of a new link road between Orsett Cock roundabout and A13, including</p> <ul style="list-style-type: none"> <li>- construction of the new two-lane link road, between the improved Orsett Cock roundabout and the westbound carriageway of the improved A13</li> <li>- construction of a new bridge to carry the new link road between the existing Orsett Cock roundabout and the westbound carriageway of A13 over the new link road between the westbound carriageway of A13 and the new A122 Lower Thames Crossing trunk road</li> </ul>	No Change	

			This Version:	Version 2.0 (December 2022)
			Previous Version:	Version 1.0 (October 2022)
<b>Table 1: Permanent Acquisition of Land - by plot number</b>			Change 1	
Land plans plot ref.	DCO Work No(s).	Purpose for which the land is required:	Cell in this row with change	Cell content in previous version
		Construction of a new two-lane link road between the westbound carriageway of the improved A13 to the A1089 and new A122 Lower Thames Crossing northbound link road and the southbound carriageway of the new A122 Lower Thames Crossing Utility works, including the installation or diversion of underground utilities within a multi-utility corridor	No Change	
			No Change	
32-27	7D, MU44, MU46 and MU47	Permanent acquisition required for: Construction of a realigned section of the A1013 from Orsett Cock roundabout westwards - improvement to the existing A1013 - construction of the new public right of way along the verge of the improved A1013 Utility works, including the installation or diversion of underground utilities within a multi-utility corridor	No Change	
			No Change	
32-28	7D and MU47	Permanent acquisition required for: Construction of a realigned section of the A1013 from Orsett Cock roundabout westwards - improvement to the existing A1013 - construction of the new public right of way along the verge of the improved A1013 Utility works, including the installation or diversion of underground utilities within a multi-utility corridor	No Change	
			No Change	
32-29	7D, MU44, MU46 and MU47	Permanent acquisition required for: Construction of a realigned section of the A1013 from Orsett Cock roundabout westwards - improvement to the existing A1013 - construction of the new public right of way along the verge of the improved A1013 Utility works, including the installation or diversion of underground utilities within a multi-utility corridor	No Change	
			No Change	
32-30	7D, MU43, MU44, MU46 and MU47	Permanent acquisition required for: Construction of a realigned section of the A1013 from Orsett Cock roundabout westwards - improvement to the existing A1013 - construction of the new public right of way along the verge of the improved A1013 Utility works, including the installation or diversion of underground utilities within a multi-utility corridor	No Change	
			No Change	
32-31	7D and MU47	Permanent acquisition required for: Construction of a realigned section of the A1013 from Orsett Cock roundabout westwards - improvement to the existing A1013 - construction of the new public right of way along the verge of the improved A1013 Utility works, including the installation or diversion of underground utilities within a multi-utility corridor	No Change	
			No Change	
32-32	7D, MU44, MU46 and MU47	Permanent acquisition required for: Construction of a realigned section of the A1013 from Orsett Cock roundabout westwards - improvement to the existing A1013 - construction of the new public right of way along the verge of the improved A1013 Utility works, including the installation or diversion of underground utilities within a multi-utility corridor	No Change	
			No Change	
32-34	7D, MU43, MU44 and MU47	Permanent acquisition required for: Construction of a realigned section of the A1013 from Orsett Cock roundabout westwards - improvement to the existing A1013 - construction of the new public right of way along the verge of the improved A1013	No Change	
			No Change	
32-34 Cont'd		Utility works, including the installation or diversion of underground utilities within a multi-utility corridor	No Change	
			No Change	
32-37	7E, 7F, 7G, 7H, 7I, 7J and MU45	Permanent acquisition required for: Construction of the new A13 westbound link roads, including a new two-lane link road between the westbound carriageway of the improved A13 and the new link road from the A1089 connecting onto the new A122 Lower Thames Crossing Improvement to the existing dual carriageway A13	No Change	
			No Change	

			This Version:	Version 2.0 (December 2022)
			Previous Version:	Version 1.0 (October 2022)
<b>Table 1: Permanent Acquisition of Land - by plot number</b>			Change 1	
Land plans plot ref.	DCO Work No(s).	Purpose for which the land is required:	Cell in this row with change	Cell content in previous version
		Construction of new A122 Lower Thames Crossing link roads, including a new two-lane link road, between the new link road and the eastbound carriageway of the improved A13 trunk road Construction of a new link road between Orsett Cock roundabout and A13, including a new two-lane link road, between the improved Orsett Cock roundabout and the westbound carriageway of the improved A13 Construction of the new A13 eastbound link roads, including a new two-lane link road, between eastbound carriageway of the improved A13 and the new link road between the new A122 Lower Thames Crossing and the improved Orsett Cock roundabout Construction of a realigned section of Rectory Road, including - construction of a new bridge to carry the realigned Rectory Road over the new A122 Lower Thames Crossing link roads to Orsett Cock, over new A122 Lower Thames Crossing link roads to A13 eastbound carriageway, over the improved A13 trunk road, over the link roads between the improved A13 westbound carriageway, the north and southbound carriageways of the new A122 Lower Thames Crossing and the and the southbound carriageway of the improved A1089 and over the new link road between Orsett Cock and A13 westbound carriageway - improvement works to the existing Rectory Road - construction of two new public right of way along the verge of the improved Rectory Road - the demolition of the existing Rectory Road bridge over the existing A13 Utility works, including the installation or diversion of underground utilities within a multi-utility corridor	No Change	
			No Change	
			No Change	
			No Change	
			No Change	
32-38	7D, MU43 and MU44	Permanent acquisition required for: Construction of a realigned section of the A1013 from Orsett Cock roundabout westwards - improvement to the existing A1013 - construction of the new public right of way along the verge of the improved A1013 Utility works, including the installation or diversion of underground utilities within a multi-utility corridor	No Change	
			No Change	
			No Change	
			No Change	
32-40	7D, 7E, 7H, 7J, MU43, MU44 and MU45	Permanent acquisition required for: Construction of a realigned section of the A1013 from Orsett Cock roundabout westwards - improvement to the existing A1013 - construction of the new public right of way along the verge of the improved A1013	No Change	
			No Change	
			No Change	
32-40 Cont'd		Construction of the new A13 westbound link roads, including a new two-lane link road, between the westbound carriageway of the improved A13 and the Orsett Cock roundabout and the southbound carriageway of the improved A1089 Construction of a new link road between Orsett Cock roundabout and A13, including a new two-lane link road, between the improved Orsett Cock roundabout and the westbound carriageway of the improved A13 Construction of a realigned section of Rectory Road, including - construction of a new bridge to carry the realigned Rectory Road over the new A122 Lower Thames Crossing link roads to Orsett Cock, over new A122 Lower Thames Crossing link roads to A13 eastbound carriageway, over the improved A13 trunk road, over the link roads between the improved A13 westbound carriageway, the north and southbound carriageways of the new A122 Lower Thames Crossing and the and the southbound carriageway of the improved A1089 and over the new link road between Orsett Cock and A13 westbound carriageway - improvement works to the existing Rectory Road - construction of two new public right of way along the verge of the improved Rectory Road Utility works, including the installation or diversion of underground utilities within a multi-utility corridor	No Change	
			No Change	
			No Change	
			No Change	
32-41	7D, MU43 and MU44	Permanent acquisition required for: Construction of a realigned section of the A1013 from Orsett Cock roundabout westwards - improvement to the existing A1013 - construction of the new public right of way along the verge of the improved A1013 Utility works, including the installation or diversion of underground utilities within a multi-utility corridor	No Change	
			No Change	
			No Change	
			No Change	
32-42	7D, MU43 and MU44	Permanent acquisition required for: Construction of a realigned section of the A1013 from Orsett Cock roundabout westwards - improvement to the existing A1013 - construction of the new public right of way along the verge of the improved A1013 Utility works, including the installation or diversion of underground utilities within a multi-utility corridor	No Change	
			No Change	
			No Change	
			No Change	
		Permanent acquisition required for:	No Change	

			This Version:	Version 2.0 (December 2022)
			Previous Version:	Version 1.0 (October 2022)
<b>Table 1: Permanent Acquisition of Land - by plot number</b>			Change 1	
Land plans plot ref.	DCO Work No(s).	Purpose for which the land is required:	Cell in this row with change	Cell content in previous version
32-43	7D, MU43 and MU44	Construction of a realigned section of the A1013 from Orsett Cock roundabout westwards - improvement to the existing A1013 - construction of the new public right of way along the verge of the improved A1013  Utility works, including the installation or diversion of underground utilities within a multi-utility corridor	No Change	
32-45	7D and MU43	Permanent acquisition required for: Construction of a realigned section of the A1013 from Orsett Cock roundabout westwards - improvement to the existing A1013 - construction of the new public right of way along the verge of the improved A1013	No Change	
32-45 Cont'd		Utility works, including the installation or diversion of underground utilities within a multi-utility corridor	No Change	
32-46	7D, MU43 and MU44	Permanent acquisition required for: Construction of a realigned section of the A1013 from Orsett Cock roundabout westwards - improvement to the existing A1013 - construction of the new public right of way along the verge of the improved A1013  Utility works, including the installation or diversion of underground utilities within a multi-utility corridor	No Change	
32-47	7D, MU43 and MU44	Permanent acquisition required for: Construction of a realigned section of the A1013 from Orsett Cock roundabout westwards - improvement to the existing A1013 - construction of the new public right of way along the verge of the improved A1013  Utility works, including the installation or diversion of underground utilities within a multi-utility corridor	No Change	
32-50	7D, MU43 and MU44	Permanent acquisition required for: Construction of a realigned section of the A1013 from Orsett Cock roundabout westwards - improvement to the existing A1013 - construction of the new public right of way along the verge of the improved A1013  Utility works, including the installation or diversion of underground utilities within a multi-utility corridor	No Change	
32-51	7D, 7E, 7H, 7J, MU43, MU44 and MU45	Permanent acquisition required for: Construction of a realigned section of the A1013 from Orsett Cock roundabout westwards - improvement to the existing A1013 - construction of the new public right of way along the verge of the improved A1013  Construction of the new A13 westbound link roads, including a new two-lane link road, between the westbound carriageway of the improved A13 and the Orsett Cock roundabout and the southbound carriageway of the improved A1089  Construction of a new link road between Orsett Cock roundabout and A13, including a new two-lane link road, between the improved Orsett Cock roundabout and the westbound carriageway of the improved A13	No Change	
32-51 Cont'd		Construction of a realigned section of Rectory Road, including - construction of a new bridge to carry the realigned Rectory Road over the new A122 Lower Thames Crossing link roads to Orsett Cock, over new A122 Lower Thames Crossing link roads to A13 eastbound carriageway, over the improved A13 trunk road, over the link roads between the improved A13 westbound carriageway, the north and southbound carriageways of the new A122 Lower Thames Crossing and the and the southbound carriageway of the improved A1089 and over the new link road between Orsett Cock and A13 westbound carriageway - improvement works to the existing Rectory Road - construction of two new public right of way along the verge of the improved Rectory Road  Utility works, including the installation or diversion of underground utilities within a multi-utility corridor	No Change	
32-52	7D, 7E, 7H, 7J, MU44 and MU45	Permanent acquisition required for: Construction of a realigned section of the A1013 from Orsett Cock roundabout westwards - improvement to the existing A1013 - construction of the new public right of way along the verge of the improved A1013  Construction of the new A13 westbound link roads, including a new two-lane link road, between the westbound carriageway of the improved A13 and the Orsett Cock roundabout and the southbound carriageway of the improved A1089	No Change	

			This Version:	Version 2.0 (December 2022)
			Previous Version:	Version 1.0 (October 2022)
<b>Table 1: Permanent Acquisition of Land - by plot number</b>			Change 1	
Land plans plot ref.	DCO Work No(s).	Purpose for which the land is required:	Cell in this row with change	Cell content in previous version
		Construction of a new link road between Orsett Cock roundabout and A13, including a new two-lane link road, between the improved Orsett Cock roundabout and the westbound carriageway of the improved A13  Construction of a realigned section of Rectory Road, including - construction of a new bridge to carry the realigned Rectory Road over the new A122 Lower Thames Crossing link roads to Orsett Cock, over new A122 Lower Thames Crossing link roads to A13 eastbound carriageway, over the improved A13 trunk road , over the link roads between the improved A13 westbound carriageway, the north and southbound carriageways of the new A122 Lower Thames Crossing and the and the southbound carriageway of the improved A1089 and over the new link road between Orsett Cock and A13 westbound carriageway - improvement works to the existing Rectory Road - construction of two new public right of way along the verge of the improved Rectory Road  Utility works, including the installation or diversion of underground utilities within a multi-utility corridor	No Change	
32-54	7D, 7E, 7H, 7J, MU44 and MU45	Permanent acquisition required for:  Construction of a realigned section of the A1013 from Orsett Cock roundabout westwards - improvement to the existing A1013 - construction of the new public right of way along the verge of the improved A1013  Construction of the new A13 westbound link roads, including a new two-lane link road, between the westbound carriageway of the improved A13 and the Orsett Cock roundabout and the southbound carriageway of the improved A1089  Construction of a new link road between Orsett Cock roundabout and A13, including a new two-lane link road, between the improved Orsett Cock roundabout and the westbound carriageway of the improved A13	No Change	
32-54 Cont'd		Construction of a realigned section of Rectory Road, including - construction of a new bridge to carry the realigned Rectory Road over the new A122 Lower Thames Crossing link roads to Orsett Cock, over new A122 Lower Thames Crossing link roads to A13 eastbound carriageway, over the improved A13 trunk road , over the link roads between the improved A13 westbound carriageway, the north and southbound carriageways of the new A122 Lower Thames Crossing and the and the southbound carriageway of the improved A1089 and over the new link road between Orsett Cock and A13 westbound carriageway - improvement works to the existing Rectory Road - construction of two new public right of way along the verge of the improved Rectory Road  Utility works, including the installation or diversion of underground utilities within a multi-utility corridor	No Change	
32-56	7D, 7J, 7X, MU41, MU43, MU44 and MU45	Permanent acquisition required for:  Construction of a realigned section of the A1013 from Orsett Cock roundabout westwards - improvement to the existing A1013 - construction of the new public right of way along the verge of the improved A1013  Construction of a realigned section of Rectory Road, including - construction of a new bridge to carry the realigned Rectory Road over the new A122 Lower Thames Crossing link roads to Orsett Cock, over new A122 Lower Thames Crossing link roads to A13 eastbound carriageway, over the improved A13 trunk road , over the link roads between the improved A13 westbound carriageway, the north and southbound carriageways of the new A122 Lower Thames Crossing and the and the southbound carriageway of the improved A1089 and over the new link road between Orsett Cock and A13 westbound carriageway - improvement works to the existing Rectory Road - construction of two new public right of way along the verge of the improved Rectory Road  Construction of a new public right of way between the new bridge to carry the new public right of way over the new A122 Lower Thames Crossing and the realigned A1013 Stanford Road  Utility works, including the installation or diversion of underground utilities within a multi-utility corridor	No Change	
32-60	7G, 7I, 7J, G6 and MU45	Permanent acquisition required for:  Construction of new A122 Lower Thames Crossing link roads, including a new link road between the new A122 Lower Thames Crossing and the existing Orsett Cock roundabout  Construction of the new A13 eastbound link roads, including a new two-lane link road, between eastbound carriageway of the improved A13 and the new link road between the new A122 Lower Thames Crossing and the improved Orsett Cock roundabout	No Change	



			This Version:	Version 2.0 (December 2022)
			Previous Version:	Version 1.0 (October 2022)
Table 1: Permanent Acquisition of Land - by plot number			Change 1	
Land plans plot ref.	DCO Work No(s).	Purpose for which the land is required:	Cell in this row with change	Cell content in previous version
		Construction of a realigned section of Rectory Road, including - construction of a new bridge to carry the realigned Rectory Road over the new A122 Lower Thames Crossing link roads to Orsett Cock, over new A122 Lower Thames Crossing link roads to A13 eastbound carriageway, over the improved A13 trunk road , over the link roads between the improved A13 westbound carriageway, the north and southbound carriageways of the new A122 Lower Thames Crossing and the and the southbound carriageway of the improved A1089 and over the new link road between Orsett Cock and A13 westbound carriageway - improvement works to the existing Rectory Road - construction of two new public right of way along the verge of the improved Rectory Road	No Change	
32-60 Cont'd		Installation of a high-pressure gas pipeline  Utility works, including the installation or diversion of underground utilities within a multi-utility corridor	No Change	
32-62	7G, 7I, 7J, G6 and MU45	Permanent acquisition required for:  Construction of new A122 Lower Thames Crossing link roads, including a new link road between the new A122 Lower Thames Crossing and the existing Orsett Cock roundabout  Construction of the new A13 eastbound link roads, including a new two-lane link road, between eastbound carriageway of the improved A13 and the new link road between the new A122 Lower Thames Crossing and the improved Orsett Cock roundabout  Construction of a realigned section of Rectory Road, including - construction of a new bridge to carry the realigned Rectory Road over the new A122 Lower Thames Crossing link roads to Orsett Cock, over new A122 Lower Thames Crossing link roads to A13 eastbound carriageway, over the improved A13 trunk road , over the link roads between the improved A13 westbound carriageway, the north and southbound carriageways of the new A122 Lower Thames Crossing and the and the southbound carriageway of the improved A1089 and over the new link road between Orsett Cock and A13 westbound carriageway - improvement works to the existing Rectory Road - construction of two new public right of way along the verge of the improved Rectory Road  Installation of a high-pressure gas pipeline  Utility works, including the installation or diversion of underground utilities within a multi-utility corridor	No Change	
			No Change	
			No Change	
			No Change	
			No Change	
32-64	7G, 7I, 7J, G6 and MU45	Permanent acquisition required for:  Construction of new A122 Lower Thames Crossing link roads, including a new link road between the new A122 Lower Thames Crossing and the existing Orsett Cock roundabout  Construction of the new A13 eastbound link roads, including a new two-lane link road, between eastbound carriageway of the improved A13 and the new link road between the new A122 Lower Thames Crossing and the improved Orsett Cock roundabout  Construction of a realigned section of Rectory Road, including - construction of a new bridge to carry the realigned Rectory Road over the new A122 Lower Thames Crossing link roads to Orsett Cock, over new A122 Lower Thames Crossing link roads to A13 eastbound carriageway, over the improved A13 trunk road , over the link roads between the improved A13 westbound carriageway, the north and southbound carriageways of the new A122 Lower Thames Crossing and the and the southbound carriageway of the improved A1089 and over the new link road between Orsett Cock and A13 westbound carriageway - improvement works to the existing Rectory Road - construction of two new public right of way along the verge of the improved Rectory Road  Installation of a high-pressure gas pipeline  Utility works, including the installation or diversion of underground utilities within a multi-utility corridor	No Change	
			No Change	
			No Change	
			No Change	
			No Change	
32-65	7G, 7I, 7J, G6, MU45 and MUT19	Permanent acquisition required for:  Construction of new A122 Lower Thames Crossing link roads, including a new link road between the new A122 Lower Thames Crossing and the existing Orsett Cock roundabout  Construction of the new A13 eastbound link roads, including a new two-lane link road, between eastbound carriageway of the improved A13 and the new link road between the new A122 Lower Thames Crossing and the improved Orsett Cock roundabout  Construction of a realigned section of Rectory Road, including - construction of a new bridge to carry the realigned Rectory Road over the new A122 Lower Thames Crossing link roads to Orsett Cock, over new A122 Lower Thames Crossing link roads to A13 eastbound carriageway, over the improved A13 trunk road , over the link roads between the improved A13 westbound carriageway, the north and southbound carriageways of the new A122 Lower Thames Crossing and the and the southbound carriageway of the improved A1089 and over the new link road between Orsett Cock and A13 westbound carriageway - improvement works to the existing Rectory Road - construction of two new public right of way along the verge of the improved Rectory Road	No Change	
			No Change	
			No Change	
			No Change	
			No Change	



			This Version:	Version 2.0 (December 2022)
			Previous Version:	Version 1.0 (October 2022)
Table 1: Permanent Acquisition of Land - by plot number			Change 1	
Land plans plot ref.	DCO Work No(s).	Purpose for which the land is required:	Cell in this row with change	Cell content in previous version
		Installation of a high-pressure gas pipeline	No Change	
		Utility works, including the installation or diversion of underground utilities within a multi-utility corridor	No Change	
32-67	7F, 7G, 7J and MU45	Permanent acquisition required for: Improvement to the existing dual carriageway A13 Construction of new A122 Lower Thames Crossing link roads, including a new two-lane link road, between the new link road and the eastbound carriageway of the improved A13 trunk road Construction of a realigned section of Rectory Road, including - construction of a new bridge to carry the realigned Rectory Road over the new A122 Lower Thames Crossing link roads to Orsett Cock, over new A122 Lower Thames Crossing link roads to A13 eastbound carriageway, over the improved A13 trunk road, over the link roads between the improved A13 westbound carriageway, the north and southbound carriageways of the new A122 Lower Thames Crossing and the and the southbound carriageway of the improved A1089 and over the new link road between Orsett Cock and A13 westbound carriageway - improvement works to the existing Rectory Road - construction of two new public right of way along the verge of the improved Rectory Road - the demolition of the existing Rectory Road bridge over the existing A13 Utility works, including the installation or diversion of underground utilities within a multi-utility corridor	No Change	
32-68	7J and MU45	Permanent acquisition required for: Construction of a realigned section of Rectory Road, including - construction of a new bridge to carry the realigned Rectory Road over the new A122 Lower Thames Crossing link roads to Orsett Cock, over new A122 Lower Thames Crossing link roads to A13 eastbound carriageway, over the improved A13 trunk road, over the link roads between the improved A13 westbound carriageway, the north and southbound carriageways of the new A122 Lower Thames Crossing and the and the southbound carriageway of the improved A1089 and over the new link road between Orsett Cock and A13 westbound carriageway - improvement works to the existing Rectory Road - construction of two new public right of way along the verge of the improved Rectory Road - the demolition of the existing Rectory Road bridge over the existing A13 Utility works, including the installation or diversion of underground utilities within a multi-utility corridor	No Change	
32-69	7G, 7I, 7J and G6	Permanent acquisition required for: Construction of new A122 Lower Thames Crossing link roads, including a new link road between the new A122 Lower Thames Crossing and the existing Orsett Cock roundabout Construction of the new A13 eastbound link roads, including a new two-lane link road, between eastbound carriageway of the improved A13 and the new link road between the new A122 Lower Thames Crossing and the improved Orsett Cock roundabout Construction of a realigned section of Rectory Road, including - construction of a new bridge to carry the realigned Rectory Road over the new A122 Lower Thames Crossing link roads to Orsett Cock, over new A122 Lower Thames Crossing link roads to A13 eastbound carriageway, over the improved A13 trunk road, over the link roads between the improved A13 westbound carriageway, the north and southbound carriageways of the new A122 Lower Thames Crossing and the and the southbound carriageway of the improved A1089 and over the new link road between Orsett Cock and A13 westbound carriageway - improvement works to the existing Rectory Road - construction of two new public right of way along the verge of the improved Rectory Road Installation of a high-pressure gas pipeline	No Change	
32-70	7F, 7G, 7J and MU45	Permanent acquisition required for: Improvement to the existing dual carriageway A13 Construction of new A122 Lower Thames Crossing link roads, including a new two-lane link road, between the new link road and the eastbound carriageway of the improved A13 trunk road	No Change	
32-70 Cont'd		Construction of a realigned section of Rectory Road, including - construction of a new bridge to carry the realigned Rectory Road over the new A122 Lower Thames Crossing link roads to Orsett Cock, over new A122 Lower Thames Crossing link roads to A13 eastbound carriageway, over the improved A13 trunk road, over the link roads between the improved A13 westbound carriageway, the north and southbound carriageways of the new A122 Lower Thames Crossing and the and the southbound carriageway of the improved A1089 and over the new link road between Orsett Cock and A13 westbound carriageway - improvement works to the existing Rectory Road - construction of two new public right of way along the verge of the improved Rectory Road - the demolition of the existing Rectory Road bridge over the existing A13	No Change	

			This Version:	Version 2.0 (December 2022)
			Previous Version:	Version 1.0 (October 2022)
<b>Table 1: Permanent Acquisition of Land - by plot number</b>			Change 1	
Land plans plot ref.	DCO Work No(s).	Purpose for which the land is required:	Cell in this row with change	Cell content in previous version
		Utility works, including the installation or diversion of underground utilities within a multi-utility corridor	No Change	
32-71	7F, 7G, 7H, 7I and 7J	Permanent acquisition required for: Improvement to the existing dual carriageway A13 Construction of new A122 Lower Thames Crossing link roads, including - construction of the new two-lane road, between the new link road and the eastbound carriageway of the improved A13 trunk road - construction of the new two-lane link road, between the northbound carriageway of the new A122 Lower Thames Crossing and the eastbound carriageway of the improved A13 trunk road Construction of a new link road between Orsett Cock roundabout and A13, including a new two-lane link road, between the improved Orsett Cock roundabout and the westbound carriageway of the improved A13 Construction of the new A13 eastbound link roads, including a new two-lane link road, between eastbound carriageway of the improved A13 and the new link road between the new A122 Lower Thames Crossing and the improved Orsett Cock roundabout Construction of a realigned section of Rectory Road, including - construction of a new bridge to carry the realigned Rectory Road over the new A122 Lower Thames Crossing link roads to Orsett Cock, over new A122 Lower Thames Crossing link roads to A13 eastbound carriageway, over the improved A13 trunk road, over the link roads between the improved A13 westbound carriageway, the north and southbound carriageways of the new A122 Lower Thames Crossing and the and the southbound carriageway of the improved A1089 and over the new link road between Orsett Cock and A13 westbound carriageway - improvement works to the existing Rectory Road - construction of two new public right of way along the verge of the improved Rectory Road - the demolition of the existing Rectory Road bridge over the existing A13	No Change	
32-72	7H, 7J and MU45	Permanent acquisition required for: Construction of a new link road between Orsett Cock roundabout and A13, including a new two-lane link road, between the improved Orsett Cock roundabout and the westbound carriageway of the improved A13	No Change	
32-72 Cont'd		Construction of a realigned section of Rectory Road, including - construction of a new bridge to carry the realigned Rectory Road over the new A122 Lower Thames Crossing link roads to Orsett Cock, over new A122 Lower Thames Crossing link roads to A13 eastbound carriageway, over the improved A13 trunk road, over the link roads between the improved A13 westbound carriageway, the north and southbound carriageways of the new A122 Lower Thames Crossing and the and the southbound carriageway of the improved A1089 and over the new link road between Orsett Cock and A13 westbound carriageway - improvement works to the existing Rectory Road - construction of two new public right of way along the verge of the improved Rectory Road Utility works, including the installation or diversion of underground utilities within a multi-utility corridor	No Change	
32-73	7H, 7J and MU45	Permanent acquisition required for: Construction of a new link road between Orsett Cock roundabout and A13, including a new two-lane link road, between the improved Orsett Cock roundabout and the westbound carriageway of the improved A13 Construction of a realigned section of Rectory Road, including - construction of a new bridge to carry the realigned Rectory Road over the new A122 Lower Thames Crossing link roads to Orsett Cock, over new A122 Lower Thames Crossing link roads to A13 eastbound carriageway, over the improved A13 trunk road, over the link roads between the improved A13 westbound carriageway, the north and southbound carriageways of the new A122 Lower Thames Crossing and the and the southbound carriageway of the improved A1089 and over the new link road between Orsett Cock and A13 westbound carriageway - improvement works to the existing Rectory Road - construction of two new public right of way along the verge of the improved Rectory Road Utility works, including the installation or diversion of underground utilities within a multi-utility corridor	No Change	
32-74	7H and MU44	Permanent acquisition required for: Construction of a new link road between Orsett Cock roundabout and A13, including a new two-lane link road, between the improved Orsett Cock roundabout and the westbound carriageway of the improved A13 Utility works, including the installation or diversion of underground utilities within a multi-utility corridor	No Change	
32-75	7D, 7H, 7J, MU44 and MU45	Permanent acquisition required for: Construction of a realigned section of the A1013 from Orsett Cock roundabout westwards - improvement to the existing A1013 - construction of the new public right of way along the verge of the improved A1013	No Change	

			This Version:	Version 2.0 (December 2022)
			Previous Version:	Version 1.0 (October 2022)
Table 1: Permanent Acquisition of Land - by plot number			Change 1	
Land plans plot ref.	DCO Work No(s).	Purpose for which the land is required:	Cell in this row with change	Cell content in previous version
		Construction of a new link road between Orsett Cock roundabout and A13, including a new two-lane link road, between the improved Orsett Cock roundabout and the westbound carriageway of the improved A13	No Change	
32-75 Cont'd		Construction of a realigned section of Rectory Road, including - construction of a new bridge to carry the realigned Rectory Road over the new A122 Lower Thames Crossing link roads to Orsett Cock, over new A122 Lower Thames Crossing link roads to A13 eastbound carriageway, over the improved A13 trunk road, over the link roads between the improved A13 westbound carriageway, the north and southbound carriageways of the new A122 Lower Thames Crossing and the and the southbound carriageway of the improved A1089 and over the new link road between Orsett Cock and A13 westbound carriageway - improvement works to the existing Rectory Road - construction of two new public right of way along the verge of the improved Rectory Road Utility works, including the installation or diversion of underground utilities within a multi-utility corridor	No Change	
32-76	7D and MU44	Permanent acquisition required for: Construction of a realigned section of the A1013 from Orsett Cock roundabout westwards - improvement to the existing A1013 - construction of the new public right of way along the verge of the improved A1013 Utility works, including the installation or diversion of underground utilities within a multi-utility corridor	No Change	
32-77	7D and MU44	Permanent acquisition required for: Construction of a realigned section of the A1013 from Orsett Cock roundabout westwards - improvement to the existing A1013 - construction of the new public right of way along the verge of the improved A1013 Utility works, including the installation or diversion of underground utilities within a multi-utility corridor	No Change	
32-79	7D, 7X, MU43 and MU44	Permanent acquisition required for: Construction of a realigned section of the A1013 from Orsett Cock roundabout westwards - improvement to the existing A1013 - construction of the new public right of way along the verge of the improved A1013 Construction of a new public right of way between the new bridge to carry the new public right of way over the new A122 Lower Thames Crossing and the realigned A1013 Stanford Road Utility works, including the installation or diversion of underground utilities within a multi-utility corridor	No Change	
32-80	7D, 7X and MU43	Permanent acquisition required for: Construction of a realigned section of the A1013 from Orsett Cock roundabout westwards - improvement to the existing A1013 - construction of the new public right of way along the verge of the improved A1013 Construction of a new public right of way between the new bridge to carry the new public right of way over the new A122 Lower Thames Crossing and the realigned A1013 Stanford Road	No Change	
32-80 Cont'd		Utility works, including the installation or diversion of underground utilities within a multi-utility corridor	No Change	
32-82	7D and MU44	Permanent acquisition required for: Construction of a realigned section of the A1013 from Orsett Cock roundabout westwards - improvement to the existing A1013 - construction of the new public right of way along the verge of the improved A1013 Utility works, including the installation or diversion of underground utilities within a multi-utility corridor	No Change	
32-83	7D, MU43 and MU44	Permanent acquisition required for: Construction of a realigned section of the A1013 from Orsett Cock roundabout westwards - improvement to the existing A1013 - construction of the new public right of way along the verge of the improved A1013 Utility works, including the installation or diversion of underground utilities within a multi-utility corridor	No Change	
		Permanent acquisition required for:	No Change	

			This Version:	Version 2.0 (December 2022)
			Previous Version:	Version 1.0 (October 2022)
<b>Table 1: Permanent Acquisition of Land - by plot number</b>			Change 1	
Land plans plot ref.	DCO Work No(s).	Purpose for which the land is required:	Cell in this row with change	Cell content in previous version
32-86	7D and MU44	Construction of a realigned section of the A1013 from Orsett Cock roundabout westwards - improvement to the existing A1013 - construction of the new public right of way along the verge of the improved A1013 Utility works, including the installation or diversion of underground utilities within a multi-utility corridor	No Change	
32-87	7D, MU43 and MU44	Permanent acquisition required for: Construction of a realigned section of the A1013 from Orsett Cock roundabout westwards - improvement to the existing A1013 - construction of the new public right of way along the verge of the improved A1013 Utility works, including the installation or diversion of underground utilities within a multi-utility corridor	No Change	
32-88	7D and MU44	Permanent acquisition required for: Construction of a realigned section of the A1013 from Orsett Cock roundabout westwards - improvement to the existing A1013 - construction of the new public right of way along the verge of the improved A1013 Utility works, including the installation or diversion of underground utilities within a multi-utility corridor	No Change	
32-89	7D, MU43 and MU44	Permanent acquisition required for: Construction of a realigned section of the A1013 from Orsett Cock roundabout westwards - improvement to the existing A1013 - construction of the new public right of way along the verge of the improved A1013 Utility works, including the installation or diversion of underground utilities within a multi-utility corridor and the installation of a new electrical substation Utility works, including the installation or diversion of underground utilities within a multi-utility corridor	No Change	
32-90	7D, MU43 and MU44	Permanent acquisition required for: Construction of a realigned section of the A1013 from Orsett Cock roundabout westwards - improvement to the existing A1013 - construction of the new public right of way along the verge of the improved A1013 Utility works, including the installation or diversion of underground utilities within a multi-utility corridor and the installation of a new electrical substation Utility works, including the installation or diversion of underground utilities within a multi-utility corridor	No Change	
32-94	7G and G6	Permanent acquisition required for: Construction of new A122 Lower Thames Crossing link roads, including a new link road between the new A122 Lower Thames Crossing and the existing Orsett Cock roundabout Installation of a high-pressure gas pipeline	No Change	
32-95	7G, 7I and G6	Permanent acquisition required for: Construction of new A122 Lower Thames Crossing link roads, including a new link road between the new A122 Lower Thames Crossing and the existing Orsett Cock roundabout Construction of the new A13 eastbound link roads, including a new two-lane link road, between eastbound carriageway of the improved A13 and the new link road between the new A122 Lower Thames Crossing and the improved Orsett Cock roundabout Installation of a high-pressure gas pipeline	No Change	
32-96	7F, 7G, 7H, 7I, MU44 and MUT19	Permanent acquisition required for: Improvement to the existing dual carriageway A13 and existing Orsett Cock roundabout Construction of new A122 Lower Thames Crossing link roads, including a new link road between the new A122 Lower Thames Crossing and the existing Orsett Cock roundabout Construction of a new link road between Orsett Cock roundabout and A13, including a new two-lane link road, between the improved Orsett Cock roundabout and the westbound carriageway of the improved A13	No Change	
32-96 Cont'd		Construction of the new A13 eastbound link roads, including a new two-lane link road, between eastbound carriageway of the improved A13 and the new link road between the new A122 Lower Thames Crossing and the improved Orsett Cock roundabout	No Change	

			This Version:	Version 2.0 (December 2022)
			Previous Version:	Version 1.0 (October 2022)
Table 1: Permanent Acquisition of Land - by plot number			Change 1	
Land plans plot ref.	DCO Work No(s).	Purpose for which the land is required:	Cell in this row with change	Cell content in previous version
		Utility works, including the installation or diversion of underground utilities within a multi-utility corridor	No Change	
32-97	7D and MU44	Permanent acquisition required for: Construction of a realigned section of the A1013 from Orsett Cock roundabout westwards - improvement to the existing A1013 - construction of the new public right of way along the verge of the improved A1013 Utility works, including the installation or diversion of underground utilities within a multi-utility corridor	No Change	
32-98	7D and MU44	Permanent acquisition required for: Construction of a realigned section of the A1013 from Orsett Cock roundabout westwards - improvement to the existing A1013 - construction of the new public right of way along the verge of the improved A1013 Utility works, including the installation or diversion of underground utilities within a multi-utility corridor	No Change	
32-99	7D, MU43 and MU44	Permanent acquisition required for: Construction of a realigned section of the A1013 from Orsett Cock roundabout westwards - improvement to the existing A1013 - construction of the new public right of way along the verge of the improved A1013 Utility works, including the installation or diversion of underground utilities within a multi-utility corridor	No Change	
32-100	7D, MU43 and MU44	Permanent acquisition required for: Construction of a realigned section of the A1013 from Orsett Cock roundabout westwards - improvement to the existing A1013 - construction of the new public right of way along the verge of the improved A1013 Utility works, including the installation or diversion of underground utilities within a multi-utility corridor	No Change	
32-101	7D and MU44	Permanent acquisition required for: Construction of a realigned section of the A1013 from Orsett Cock roundabout westwards - improvement to the existing A1013 - construction of the new public right of way along the verge of the improved A1013 Utility works, including the installation or diversion of underground utilities within a multi-utility corridor	No Change	
32-105	7D and MU44	Permanent acquisition required for: Construction of a realigned section of the A1013 from Orsett Cock roundabout westwards - improvement to the existing A1013 - construction of the new public right of way along the verge of the improved A1013 Utility works, including the installation or diversion of underground utilities within a multi-utility corridor	No Change	
32-106	7F, MU44 and MUT19	Permanent acquisition required for: Improvements to the existing Orsett Cock roundabout Utility works, including the installation or diversion of underground utilities within a multi-utility corridor	No Change	
32-107	7F, MU43, MU44 and MUT19	Permanent acquisition required for: Improvements to the existing Orsett Cock roundabout Utility works, including the installation or diversion of underground utilities within a multi-utility corridor	No Change	
32-108	7F, MU43, MU44 and MUT19	Permanent acquisition required for: Improvements to the existing Orsett Cock roundabout Utility works, including the installation or diversion of underground utilities within a multi-utility corridor	No Change	
32-112	7F, MU43 and MUT19	Permanent acquisition required for: Improvements to the existing Orsett Cock roundabout	No Change	

			This Version:	Version 2.0 (December 2022)
			Previous Version:	Version 1.0 (October 2022)
<b>Table 1: Permanent Acquisition of Land - by plot number</b>			Change 1	
Land plans plot ref.	DCO Work No(s).	Purpose for which the land is required:	Cell in this row with change	Cell content in previous version
		Utility works, including the installation or diversion of underground utilities within a multi-utility corridor	No Change	
32-113	7F, MU43 and MUT19	Permanent acquisition required for: Improvements to the existing Orsett Cock roundabout Utility works, including the installation or diversion of underground utilities within a multi-utility corridor	No Change	
32-114	7F, MU43 and MUT19	Permanent acquisition required for: Improvements to the existing Orsett Cock roundabout Utility works, including the installation or diversion of underground utilities within a multi-utility corridor	No Change	
32-121	7F	Permanent acquisition required for: Improvement to the existing dual carriageway A13 and existing Orsett Cock roundabout	No Change	
32-123	7F	Permanent acquisition required for: Improvement to the existing dual carriageway A13 and existing Orsett Cock roundabout	No Change	
32-126	7F	Permanent acquisition required for: Improvement to the existing dual carriageway A13 and existing Orsett Cock roundabout	No Change	
32-127	7F	Permanent acquisition required for: Improvements to the existing Orsett Cock roundabout	No Change	
32-131	7F	Permanent acquisition required for: Improvements to the existing Orsett Cock roundabout	No Change	
32-132	7F, MU39, MU43 and MUT15	Permanent acquisition required for: Improvements to the existing Orsett Cock roundabout Utility works, including the installation or diversion of underground utilities within a multi-utility corridor	No Change	
32-146	7F	Permanent acquisition required for: Improvements to the existing Orsett Cock roundabout	No Change	
32-150	7F	Permanent acquisition required for: Improvement to the existing dual carriageway A13	No Change	
32-151	7F	Permanent acquisition required for: Improvement to the existing dual carriageway A13	No Change	
32-154	7F	Permanent acquisition required for: Improvement to the existing dual carriageway A13	No Change	
32-161	7F	Permanent acquisition required for: Improvement to the existing dual carriageway A13	No Change	
32-167	7F	Permanent acquisition required for: Improvement to the existing dual carriageway A13	No Change	
32-184	7F	Permanent acquisition required for: Improvement to the existing dual carriageway A13	No Change	
32-185	7F	Permanent acquisition required for: Improvement to the existing dual carriageway A13	No Change	

			This Version:	Version 2.0 (December 2022)
			Previous Version:	Version 1.0 (October 2022)
<b>Table 1: Permanent Acquisition of Land - by plot number</b>			Change 1	
Land plans plot ref.	DCO Work No(s).	Purpose for which the land is required:	Cell in this row with change	Cell content in previous version
33-04	G7, OH6, OH7, OHT7 and OSC8	Permanent acquisition required for: Installation of a high-pressure gas pipeline Overhead lines diversion works, including the removal of existing overhead lines and pylons, construction of new overhead lines and pylons and works to existing overhead lines and pylons Implementation of new common land at Orsett Fen	No Change	
			No Change	
			No Change	
			No Change	
33-07	7L, CA9, MU60 and MUT23	Permanent acquisition required for: Construction of a realigned section of Stifford Clays road, including - improvement works of the existing Stifford Clays Road - construction of a new public right of way along the verge of the improved Stifford Clays Road Provision for temporary access and traffic management for the temporary construction compound Utility works, including the installation or diversion of underground utilities within a multi-utility corridor	No Change	
			No Change	
			No Change	
			No Change	
33-09	7M, 8J, OH6, OH7 and OHT7	Permanent acquisition required for: Construction of a realigned section of Green Lane, including - construction of a new public right of way as the improved Green Lane - construction of a new private means of access along the improved Green Lane - construction of the new public right of way between Green Lane and the improved Stifford Clays Road Construction of a new public right of way between the realigned Green Lane and the private means of access to the new drainage pond Overhead lines diversion works, including the removal of existing overhead lines and pylons, construction of new overhead lines and pylons and works to existing overhead lines and pylons	No Change	
			No Change	
			No Change	
			No Change	
33-10	7M, OH6, OH7 and OHT7	Permanent acquisition required for: Construction of a realigned section of Green Lane, including - construction of a new public right of way as the improved Green Lane - construction of a new private means of access along the improved Green Lane - construction of the new public right of way between Green Lane and the improved Stifford Clays Road	No Change	
			No Change	
33-10 Cont'd		Overhead lines diversion works, including the removal of existing overhead lines and pylons, construction of new overhead lines and pylons and works to existing overhead lines and pylons	No Change	
33-11	7A, 7M, 7Q, 7Z, 8K, MUT13, MUT24, OH6, OH7 and OHT7	Permanent acquisition required for: Construction of the new A122 Lower Thames Crossing, a new highway three-lane dual carriageway  Construction of a realigned section of Green Lane, including - construction of a new public right of way as the improved Green Lane - construction of a new private means of access along the improved Green Lane - construction of the new public right of way between Green Lane and the improved Stifford Clays Road Construction of a new watercourse diversion culvert and diversion of the watercourse through the culvert. Construction of new A122 Lower Thames Crossing link roads, including construction of the new multi-lane link road starting from the diverge to the new link road to the southbound carriageway of the new A122 Lower Thames Crossing and to the northbound carriageway of the new A122 Lower Thames Crossing Construction of a new private means of access for maintenance of the new drainage structures Utility works, including the installation or diversion of underground utilities within a multi-utility corridor Overhead lines diversion works, including the removal of existing overhead lines and pylons, construction of new overhead lines and pylons and works to existing overhead lines and pylons	No Change	
			No Change	
			No Change	
			No Change	
			No Change	
			No Change	
			No Change	
			No Change	
33-12	7M and MUT24	Permanent acquisition required for: Construction of a new public right of way as the improved Green Lane, and a new private means of access along the improved Green Lane Utility works, including the installation or diversion of underground utilities within a multi-utility corridor	No Change	
			No Change	
			No Change	
			No Change	
		Permanent acquisition required for:	No Change	



			This Version:	Version 2.0 (December 2022)
			Previous Version:	Version 1.0 (October 2022)
<b>Table 1: Permanent Acquisition of Land - by plot number</b>			Change 1	
Land plans plot ref.	DCO Work No(s).	Purpose for which the land is required:	Cell in this row with change	Cell content in previous version
33-13	7F, E31, MU57 and OSC7	Construction of a new public right of way from Long Lane to south of the A13 road Implementation of environmental mitigation works to create a site for protected species Utility works, including the installation or diversion of underground utilities within a multi-utility corridor Implementation of new common land at Ron Evans Memorial Field	No Change	
33-14	7F	Permanent acquisition required for: Improvement to the existing dual carriageway A13	No Change	
33-15	7E, 7F, 7N, 7Z, CA9, MU54, MU55, MU57, MU58, OH6 and OH7	Permanent acquisition required for: Construction of the new A13 westbound link roads, including a new two-lane link road between the westbound carriageway of the improved A13 and the new link road from the A1089 connecting onto the new A122 Lower Thames Crossing Improvement to the existing dual carriageway A13, and construction of a new bridge to carry the existing A13 over the link road between the northbound carriageway of the A1089 and the northbound carriageway of the new A122 Lower Thames Crossing, and the link road between the westbound carriageway of the improved A13 and the northbound carriageway of the new A122 Lower Thames Crossing Construction of the new bridge for A13 eastbound link road, including a new bridge to carry the eastbound link road between the improved A13 and the existing southbound carriageway of the A1089 over the northbound link road between the existing A1089 and the northbound carriageway of the new A122 Lower Thames Crossing and the westbound link road between the improved A13 and the northbound carriageway of the new A122 Lower Thames Crossing Construction of new A122 Lower Thames Crossing link roads, including construction of the new two-lane link road, between the existing A1089 and the new link road to the southbound carriageway of the new A122 Lower Thames Crossing Temporary construction compound at surface for facilitating main works Utility works, including the installation or diversion of underground utilities within a multi-utility corridor Overhead lines diversion works, including the removal of existing overhead lines and pylons, construction of new overhead lines and pylons and works to existing overhead lines and pylons	No Change	
33-16	7L, CA9, MU60 and MUT23	Permanent acquisition required for: Construction of a realigned section of Stifford Clays road, including - improvement works of the existing Stifford Clays Road - construction of a new public right of way along the verge of the improved Stifford Clays Road Provision for temporary access and traffic management for the temporary construction compound Utility works, including the installation or diversion of underground utilities within a multi-utility corridor	No Change	
33-18	7F and MU57	Permanent acquisition required for: Construction of a new public right of way from Long Lane to south of the A13 road Utility works, including the installation or diversion of underground utilities within a multi-utility corridor	No Change	
33-20	7L	Permanent acquisition required for: Construction of a realigned section of Stifford Clays road, including - improvement works of the existing Stifford Clays Road - construction of a new public right of way along the verge of the improved Stifford Clays Road	No Change	
33-21	7L	Permanent acquisition required for: Construction of a realigned section of Stifford Clays road, including - improvement works of the existing Stifford Clays Road - construction of a new public right of way along the verge of the improved Stifford Clays Road	No Change	
33-22	7L	Permanent acquisition required for: Construction of a realigned section of Stifford Clays road, including - improvement works of the existing Stifford Clays Road - construction of a new public right of way along the verge of the improved Stifford Clays Road	No Change	
		Permanent acquisition required for:	No Change	



			This Version:	Version 2.0 (December 2022)
			Previous Version:	Version 1.0 (October 2022)
<b>Table 1: Permanent Acquisition of Land - by plot number</b>			Change 1	
Land plans plot ref.	DCO Work No(s).	Purpose for which the land is required:	Cell in this row with change	Cell content in previous version
33-23	7L, CA9, MU58, MU60, MUT13 and MUT23	Construction of a realigned section of Stifford Clays road, including - improvement works of the existing Stifford Clays Road - construction of a new public right of way along the verge of the improved Stifford Clays Road  Provision for temporary access and traffic management for the temporary construction compound  Utility works, including the installation or diversion of underground utilities within a multi-utility corridor	No Change	
33-25	7L, MUT13 and MUT24	Permanent acquisition required for:  Construction of a realigned section of Stifford Clays road, including - improvement works of the existing Stifford Clays Road - construction of a new public right of way along the verge of the improved Stifford Clays Road  Utility works, including the installation or diversion of underground utilities within a multi-utility corridor	No Change	
33-26	7A, 7M, 7P, 7Q, 7Z, 8E, 8J, 8K, G7, MUT13 and OHT7	Permanent acquisition required for:  Construction of the new A122 Lower Thames Crossing, a new highway three-lane dual carriageway  Construction of a realigned section of Green Lane, including - construction of a new public right of way as the improved Green Lane - construction of a new bridge to carry the realigned Green Lane over the new A122 Lower Thames Crossing and the new link road between the westbound carriageway of the improved A13 and the northbound carriageway of the new A122 Lower Thames Crossing - construction of a new private means of access along the improved Green Lane  Construction of a new watercourse diversion culvert and diversion of the watercourse through the culvert.  Construction of new A122 Lower Thames Crossing link roads, including construction of the new multi-lane link road starting from the diverge to the new link road to the southbound carriageway of the new A122 Lower Thames Crossing and to the northbound carriageway of the new A122 Lower Thames Crossing	No Change	
33-26 Cont'd		Construction of a new drainage attenuation pond with associated drainage facilities, and a private means of access to the drainage attenuation pond  Construction of a new public right of way between the realigned Green Lane and the private means of access to the new drainage pond, and a new public right of way along the Mardyke channel from the private means of access to the new drainage pond  Construction of a new private means of access for maintenance of the new drainage structures  Installation of a high-pressure gas pipeline  Utility works, including the installation or diversion of underground utilities within a multi-utility corridor  Overhead lines diversion works, including the removal of existing overhead lines and pylons, construction of new overhead lines and pylons and works to existing overhead lines and pylons	No Change	
33-27	7L, MU60 and MUT13	Permanent acquisition required for:  Construction of a realigned section of Stifford Clays road, including - improvement works of the existing Stifford Clays Road - construction of a new public right of way along the verge of the improved Stifford Clays Road  Utility works, including the installation or diversion of underground utilities within a multi-utility corridor	No Change	
33-28	7L, MU60, MUT13 and MUT23	Permanent acquisition required for:  Construction of a realigned section of Stifford Clays road, including - improvement works of the existing Stifford Clays Road - construction of a new public right of way along the verge of the improved Stifford Clays Road  Utility works, including the installation or diversion of underground utilities within a multi-utility corridor	No Change	
33-29	7A, 7E, 7G, 7K, 7L, 7Z, CA9, MU55, MU58, MU60, MUT13, MUT21, MUT23, MUT24, OH6, OH7 and OHT7	Permanent acquisition required for:  Construction of the new A122 Lower Thames Crossing, a new highway three-lane dual carriageway	No Change	

			This Version:	Version 2.0 (December 2022)
			Previous Version:	Version 1.0 (October 2022)
<b>Table 1: Permanent Acquisition of Land - by plot number</b>			Change 1	
Land plans plot ref.	DCO Work No(s).	Purpose for which the land is required:	Cell in this row with change	Cell content in previous version
		Construction of the new A13 westbound link roads, including a new two-lane link road between the westbound carriageway of the improved A13 and the new link road from the A1089 connecting onto the new A122 Lower Thames Crossing  Construction of new A122 Lower Thames Crossing link roads, including - construction of the new two-lane link road, between the southbound carriageway of the new A122 Lower Thames Crossing and the improved Orsett Cock roundabout - construction of the new two-lane link road, between the northbound carriageway of the new A122 Lower Thames Crossing and the eastbound carriageway of the improved A13 trunk road	No Change	
33-29 Cont'd		Construction of a new link road from the A1089 connecting onto the new A122 Lower Thames Crossing, including - construction of the new multi-lane link road, between the existing A1089 and the southbound carriageway of the new A122 Lower Thames Crossing - construction of a new bridge to carry the new link road between the existing A1089 and the southbound carriageway of the new A122 Lower Thames Crossing over the new Lower Thames Crossing trunk road  Construction of a realigned section of Stifford Clays road, including - construction of a new bridge to carry the realigned Stifford Clays Road over the new northbound link road from the A1089 connecting onto the northbound carriageway of the new A122 Lower Thames Crossing and the new link road from the A13 westbound to the A122 Lower Thames Crossing northbound carriageway - construction of a new bridge to carry the realigned Stifford Clays Road over the new A122 Lower Thames Crossing trunk road and the new link road between the southbound carriageway of the new Lower Thames Crossing and the eastbound carriageway of the improved A13 - improvement works of the existing Stifford Clays Road - construction of a new public right of way along the verge of the improved Stifford Clays Road  Construction of new A122 Lower Thames Crossing link roads, including - construction of the new two-lane link road, between the existing A1089 and the new link road to the southbound carriageway of the new A122 Lower Thames Crossing - construction of the new multi-lane link road starting from the diverge to the new link road to the southbound carriageway of the new A122 Lower Thames Crossing and to the northbound carriageway of the new A122 Lower Thames Crossing  Temporary construction compound at surface for facilitating main works  Utility works, including the installation or diversion of underground utilities within a multi-utility corridor  Overhead lines diversion works, including the removal of existing overhead lines and pylons, construction of new overhead lines and pylons and works to existing overhead lines and pylons	No Change	
33-31	7A, 7E, 7G, 7L, 7M, 7Q, 7Z, G6, MU55, MU60, MUT13, MUT21, MUT24, OH6, OH7 and OHT7	Permanent acquisition required for:  Construction of the new A122 Lower Thames Crossing, a new highway three-lane dual carriageway  Construction of the new A13 westbound link roads, including a new two-lane link road between the westbound carriageway of the improved A13 and the new link road from the A1089 connecting onto the new A122 Lower Thames Crossing  Construction of new A122 Lower Thames Crossing link roads, including a new two-lane link road, between the southbound carriageway of the new A122 Lower Thames Crossing and the improved Orsett Cock roundabout  Construction of a realigned section of Stifford Clays road, including - improvement works of the existing Stifford Clays Road - construction of a new public right of way along the verge of the improved Stifford Clays Road	No Change	
33-31 Cont'd		Construction of a realigned section of Green Lane, including - construction of a new public right of way as the improved Green Lane - construction of a new private means of access along the improved Green Lane - construction of the new public right of way between Green Lane and the improved Stifford Clays Road  Construction of a new watercourse diversion culvert and diversion of the watercourse through the culvert.  Construction of new A122 Lower Thames Crossing link roads, including construction of the new multi-lane link road starting from the diverge to the new link road to the southbound carriageway of the new A122 Lower Thames Crossing and to the northbound carriageway of the new A122 Lower Thames Crossing  Installation of a high-pressure gas pipeline  Utility works, including the installation or diversion of underground utilities within a multi-utility corridor  Overhead lines diversion works, including the removal of existing overhead lines and pylons, construction of new overhead lines and pylons and works to existing overhead lines and pylons	No Change	
		Permanent acquisition required for:	No Change	

			This Version:	Version 2.0 (December 2022)
			Previous Version:	Version 1.0 (October 2022)
Table 1: Permanent Acquisition of Land - by plot number			Change 1	
Land plans plot ref.	DCO Work No(s).	Purpose for which the land is required:	Cell in this row with change	Cell content in previous version
33-32	7A, 7E, 7G, 7L, 7M, 7Z, MU55, MU60, MUT13, MUT21, MUT24, OH6, OH7 and OHT7	Construction of the new A122 Lower Thames Crossing, a new highway three-lane dual carriageway		
		Construction of the new A13 westbound link roads, including a new two-lane link road between the westbound carriageway of the improved A13 and the new link road from the A1089 connecting onto the new A122 Lower Thames Crossing	No Change	
		Construction of new A122 Lower Thames Crossing link roads, including a new two-lane link road, between the southbound carriageway of the new A122 Lower Thames Crossing and the improved Orsett Cock roundabout	No Change	
		Construction of a realigned section of Stifford Clays road, including - improvement works of the existing Stifford Clays Road - construction of a new public right of way along the verge of the improved Stifford Clays Road	No Change	
		Construction of the new public right of way between Green Lane and the improved Stifford Clays Road	No Change	
		Construction of new A122 Lower Thames Crossing link roads, including construction of the new multi-lane link road starting from the diverge to the new link road to the southbound carriageway of the new A122 Lower Thames Crossing and to the northbound carriageway of the new A122 Lower Thames Crossing	No Change	
		Utility works, including the installation or diversion of underground utilities within a multi-utility corridor	No Change	
		Overhead lines diversion works, including the removal of existing overhead lines and pylons, construction of new overhead lines and pylons and works to existing overhead lines and pylons	No Change	
			No Change	
			No Change	
33-33	7A, 7E, 7G, 7L, 7M, 7Z, MU55, MU60, MUT13, MUT21, MUT23, MUT24, OH6, OH7 and OHT7	Permanent acquisition required for:		
		Construction of the new A122 Lower Thames Crossing, a new highway three-lane dual carriageway		
		Construction of the new A13 westbound link roads, including a new two-lane link road between the westbound carriageway of the improved A13 and the new link road from the A1089 connecting onto the new A122 Lower Thames Crossing	No Change	
		Construction of new A122 Lower Thames Crossing link roads, including a new two-lane link road, between the southbound carriageway of the new A122 Lower Thames Crossing and the improved Orsett Cock roundabout	No Change	
		Construction of a realigned section of Stifford Clays road, including - improvement works of the existing Stifford Clays Road - construction of a new public right of way along the verge of the improved Stifford Clays Road	No Change	
		Construction of the new public right of way between Green Lane and the improved Stifford Clays Road	No Change	
		Construction of new A122 Lower Thames Crossing link roads, including construction of the new multi-lane link road starting from the diverge to the new link road to the southbound carriageway of the new A122 Lower Thames Crossing and to the northbound carriageway of the new A122 Lower Thames Crossing	No Change	
		Utility works, including the installation or diversion of underground utilities within a multi-utility corridor	No Change	
		Overhead lines diversion works, including the removal of existing overhead lines and pylons, construction of new overhead lines and pylons and works to existing overhead lines and pylons	No Change	
			No Change	
33-34	7A, 7M, 7Q, 7Z, 8K, MUT13 and OHT7	Permanent acquisition required for:		
		Construction of the new A122 Lower Thames Crossing, a new highway three-lane dual carriageway		
		Construction of a new public right of way as the improved Green Lane, and a new private means of access along the improved Green Lane	No Change	
		Construction of a new watercourse diversion culvert and diversion of the watercourse through the culvert.	No Change	
		Construction of new A122 Lower Thames Crossing link roads, including construction of the new multi-lane link road starting from the diverge to the new link road to the southbound carriageway of the new A122 Lower Thames Crossing and to the northbound carriageway of the new A122 Lower Thames Crossing	No Change	
		Construction of a new private means of access for maintenance of the new drainage structures	No Change	
		Utility works, including the installation or diversion of underground utilities within a multi-utility corridor	No Change	
		Overhead lines diversion works, including the removal of existing overhead lines and pylons, construction of new overhead lines and pylons and works to existing overhead lines and pylons	No Change	
			No Change	
			No Change	
33-38	8K	Permanent acquisition required for:		
		Construction of a new private means of access for maintenance of the new drainage structures	No Change	

			This Version:	Version 2.0 (December 2022)
			Previous Version:	Version 1.0 (October 2022)
Table 1: Permanent Acquisition of Land - by plot number			Change 1	
Land plans plot ref.	DCO Work No(s).	Purpose for which the land is required:	Cell in this row with change	Cell content in previous version
33-39	8K	Permanent acquisition required for: Construction of a new private means of access for maintenance of the new drainage structures	No Change	
33-40	8K	Permanent acquisition required for: Construction of a new private means of access for maintenance of the new drainage structures	No Change	
33-41	7M and 8K	Permanent acquisition required for: Construction of a new public right of way as the improved Green Lane, and a new private means of access along the improved Green Lane Construction of a new private means of access for maintenance of the new drainage structures	No Change	
33-43	7M and 8K	Permanent acquisition required for: Construction of a new public right of way as the improved Green Lane, and a new private means of access along the improved Green Lane Construction of a new private means of access for maintenance of the new drainage structures	No Change	
33-44	7M and 8K	Permanent acquisition required for: Construction of a new public right of way as the improved Green Lane, and a new private means of access along the improved Green Lane Construction of a new private means of access for maintenance of the new drainage structures	No Change	
33-45	7M and 8K	Permanent acquisition required for: Construction of a new public right of way as the improved Green Lane, and a new private means of access along the improved Green Lane Construction of a new private means of access for maintenance of the new drainage structures	No Change	
33-46	7M and 8K	Permanent acquisition required for: Construction of a new public right of way as the improved Green Lane, and a new private means of access along the improved Green Lane Construction of a new private means of access for maintenance of the new drainage structures	No Change	
33-50	7G, 7L, MU60 and MUT13	Permanent acquisition required for: Construction of new A122 Lower Thames Crossing link roads, including a new two-lane link road, between the southbound carriageway of the new A122 Lower Thames Crossing and the improved Orsett Cock roundabout	No Change	
33-50 Cont'd		Construction of a realigned section of Stifford Clays road, including - construction of a new bridge to carry the realigned Stifford Clays Road over the new A122 Lower Thames Crossing trunk road and the new link road between the southbound carriageway of the new Lower Thames Crossing and the eastbound carriageway of the improved A13 - improvement works of the existing Stifford Clays Road - construction of a new public right of way along the verge of the improved Stifford Clays Road Utility works, including the installation or diversion of underground utilities within a multi-utility corridor	No Change	
33-51	7L, MUT13 and MUT21	Permanent acquisition required for: Construction of a realigned section of Stifford Clays road, including - improvement works of the existing Stifford Clays Road - construction of a new public right of way along the verge of the improved Stifford Clays Road Utility works, including the installation or diversion of underground utilities within a multi-utility corridor	No Change	
33-52	7A, 7G, 7K, 7L, MU60 and MUT13	Permanent acquisition required for: Construction of the new A122 Lower Thames Crossing, a new highway three-lane dual carriageway Construction of new A122 Lower Thames Crossing link roads, including - construction of the new two-lane link road, between the southbound carriageway of the new A122 Lower Thames Crossing and the improved Orsett Cock roundabout - construction of the new two-lane link road, between the northbound carriageway of the new A122 Lower Thames Crossing and the eastbound carriageway of the improved A13 trunk road Construction of a new multi-lane link road between the existing A1089 and the southbound carriageway of the new A122 Lower Thames Crossing	No Change	

			This Version:	Version 2.0 (December 2022)
			Previous Version:	Version 1.0 (October 2022)
<b>Table 1: Permanent Acquisition of Land - by plot number</b>			Change 1	
Land plans plot ref.	DCO Work No(s).	Purpose for which the land is required:	Cell in this row with change	Cell content in previous version
		Construction of a realigned section of Stifford Clays road, including - construction of a new bridge to carry the realigned Stifford Clays Road over the new A122 Lower Thames Crossing trunk road and the new link road between the southbound carriageway of the new Lower Thames Crossing and the eastbound carriageway of the improved A13 - improvement works of the existing Stifford Clays Road - construction of a new public right of way along the verge of the improved Stifford Clays Road - construction of a new private means of access from Stifford Clays Road to the east of the new A122 Lower Thames Crossing Utility works, including the installation or diversion of underground utilities within a multi-utility corridor	No Change	
33-57	7L, MU60 and MUT13	Permanent acquisition required for: Construction of a realigned section of Stifford Clays road, including - improvement works of the existing Stifford Clays Road - construction of a new public right of way along the verge of the improved Stifford Clays Road Utility works, including the installation or diversion of underground utilities within a multi-utility corridor	No Change	
33-58	7G	Permanent acquisition required for: Construction of new A122 Lower Thames Crossing link roads, including a new two-lane link road, between the northbound carriageway of the new A122 Lower Thames Crossing and the eastbound carriageway of the improved A13 trunk road	No Change	
33-59	7A, 7G, 7K and MUT13	Permanent acquisition required for: Construction of the new A122 Lower Thames Crossing, a new highway three-lane dual carriageway Construction of new A122 Lower Thames Crossing link roads, including - construction of the new two-lane link road, between the southbound carriageway of the new A122 Lower Thames Crossing and the improved Orsett Cock roundabout - construction of the new two-lane link road, between the northbound carriageway of the new A122 Lower Thames Crossing and the eastbound carriageway of the improved A13 trunk road - construction of a new bridge to carry the new link road between the northbound carriageway of the new A122 Lower Thames Crossing and the eastbound carriageway of the improved A13 over the new A122 Lower Thames Crossing Construction of a new multi-lane link road between the existing A1089 and the southbound carriageway of the new A122 Lower Thames Crossing Utility works, including the installation or diversion of underground utilities within a multi-utility corridor	No Change	
33-60	7G	Permanent acquisition required for: Construction of new A122 Lower Thames Crossing link roads, including a new two-lane link road, between the northbound carriageway of the new A122 Lower Thames Crossing and the eastbound carriageway of the improved A13 trunk road	No Change	
33-62	7L, MU59, MU60 and MUT21	Permanent acquisition required for: Construction of a realigned section of Stifford Clays road, including - improvement works of the existing Stifford Clays Road - construction of a new public right of way along the verge of the improved Stifford Clays Road - construction of a new private means of access from Stifford Clays Road to the east of the new A122 Lower Thames Crossing Utility works, including the installation or diversion of underground utilities within a multi-utility corridor	No Change	
33-63	7G, 7K, 7L, MU59, MU60 and MUT13	Permanent acquisition required for: Construction of new A122 Lower Thames Crossing link roads, including a new two-lane link road, between the southbound carriageway of the new A122 Lower Thames Crossing and the improved Orsett Cock roundabout Construction of a new multi-lane link road between the existing A1089 and the southbound carriageway of the new A122 Lower Thames Crossing Construction of a realigned section of Stifford Clays road, including - improvement works of the existing Stifford Clays Road - construction of a new public right of way along the verge of the improved Stifford Clays Road - construction of a new private means of access from Stifford Clays Road to the east of the new A122 Lower Thames Crossing	No Change	
33-63 Cont'd		Utility works, including the installation or diversion of underground utilities within a multi-utility corridor	No Change	
		Permanent acquisition required for:	No Change	

			This Version:	Version 2.0 (December 2022)
			Previous Version:	Version 1.0 (October 2022)
Table 1: Permanent Acquisition of Land - by plot number			Change 1	
Land plans plot ref.	DCO Work No(s).	Purpose for which the land is required:	Cell in this row with change	Cell content in previous version
33-64	7L and MUT21	Construction of a realigned section of Stifford Clays road, including - improvement works of the existing Stifford Clays Road - construction of a new public right of way along the verge of the improved Stifford Clays Road Utility works, including the installation or diversion of underground utilities within a multi-utility corridor	No Change	
33-65	7L and MUT21	Permanent acquisition required for: Construction of a realigned section of Stifford Clays road, including - improvement works of the existing Stifford Clays Road - construction of a new public right of way along the verge of the improved Stifford Clays Road - construction of a new private means of access from Stifford Clays Road to the east of the new A122 Lower Thames Crossing Utility works, including the installation or diversion of underground utilities within a multi-utility corridor	No Change	
33-72	7L and MUT21	Permanent acquisition required for: Construction of a realigned section of Stifford Clays road, including - improvement works of the existing Stifford Clays Road - construction of a new public right of way along the verge of the improved Stifford Clays Road Utility works, including the installation or diversion of underground utilities within a multi-utility corridor	No Change	
33-73	7L, MU59, MU60 and MUT21	Permanent acquisition required for: Construction of a realigned section of Stifford Clays road, including - improvement works of the existing Stifford Clays Road - construction of a new public right of way along the verge of the improved Stifford Clays Road Utility works, including the installation or diversion of underground utilities within a multi-utility corridor	No Change	
33-76	7G	Permanent acquisition required for: Construction of new A122 Lower Thames Crossing link roads, including a new two-lane link road, between the northbound carriageway of the new A122 Lower Thames Crossing and the eastbound carriageway of the improved A13 trunk road	No Change	
33-85	7A, 7G and MUT13	Permanent acquisition required for: Construction of the new A122 Lower Thames Crossing, a new highway three-lane dual carriageway	No Change	
33-85 Cont'd		Construction of new A122 Lower Thames Crossing link roads, including - construction of the new two-lane link road, between the southbound carriageway of the new A122 Lower Thames Crossing and the improved Orsett Cock roundabout - construction of the new two-lane link road, between the northbound carriageway of the new A122 Lower Thames Crossing and the eastbound carriageway of the improved A13 trunk road - construction of a new bridge to carry the new link road between the northbound carriageway of the new A122 Lower Thames Crossing and the eastbound carriageway of the improved A13 over the new A122 Lower Thames Crossing Utility works, including the installation or diversion of underground utilities within a multi-utility corridor	No Change	
33-95	7G	Permanent acquisition required for: Construction of new A122 Lower Thames Crossing link roads, including a new two-lane link road, between the northbound carriageway of the new A122 Lower Thames Crossing and the eastbound carriageway of the improved A13 trunk road	No Change	
33-96	7A and 7G	Permanent acquisition required for: Construction of the new A122 Lower Thames Crossing, a new highway three-lane dual carriageway Construction of new A122 Lower Thames Crossing link roads, including - construction of the new two-lane link road, between the southbound carriageway of the new A122 Lower Thames Crossing and the improved Orsett Cock roundabout - construction of the new two-lane link road, between the northbound carriageway of the new A122 Lower Thames Crossing and the eastbound carriageway of the improved A13 trunk road - construction of a new bridge to carry the new link road between the northbound carriageway of the new A122 Lower Thames Crossing and the eastbound carriageway of the improved A13 over the new A122 Lower Thames Crossing	No Change	
		Permanent acquisition required for:	No Change	

			This Version:	Version 2.0 (December 2022)
			Previous Version:	Version 1.0 (October 2022)
<b>Table 1: Permanent Acquisition of Land - by plot number</b>			Change 1	
Land plans plot ref.	DCO Work No(s).	Purpose for which the land is required:	Cell in this row with change	Cell content in previous version
33-97	7A, 7G, MU52 and MUT13	Construction of the new A122 Lower Thames Crossing, a new highway three-lane dual carriageway  Construction of new A122 Lower Thames Crossing link roads, including - construction of the new two-lane link road, between the southbound carriageway of the new A122 Lower Thames Crossing and the improved Orsett Cock roundabout - construction of the new two-lane link road, between the northbound carriageway of the new A122 Lower Thames Crossing and the eastbound carriageway of the improved A13 trunk road - construction of a new bridge to carry the new link road between the northbound carriageway of the new A122 Lower Thames Crossing and the eastbound carriageway of the improved A13 over the new A122 Lower Thames Crossing  Utility works, including the installation or diversion of underground utilities within a multi-utility corridor	No Change	
33-102	7A, 7G, MU52 and MUT13	Permanent acquisition required for: Construction of the new A122 Lower Thames Crossing, a new highway three-lane dual carriageway	No Change	
33-102 Cont'd		Construction of new A122 Lower Thames Crossing link roads, including - construction of the new two-lane link road, between the southbound carriageway of the new A122 Lower Thames Crossing and the improved Orsett Cock roundabout - construction of the new two-lane link road, between the northbound carriageway of the new A122 Lower Thames Crossing and the eastbound carriageway of the improved A13 trunk road - construction of a new bridge to carry the new link road between the northbound carriageway of the new A122 Lower Thames Crossing and the eastbound carriageway of the improved A13 over the new A122 Lower Thames Crossing  Utility works, including the installation or diversion of underground utilities within a multi-utility corridor and the installation of a new electrical substation  Utility works, including the installation or diversion of underground utilities within a multi-utility corridor	No Change	
33-111	7G and MUT13	Permanent acquisition required for: Construction of new A122 Lower Thames Crossing link roads, including a new two-lane link road, between the southbound carriageway of the new A122 Lower Thames Crossing and the improved Orsett Cock roundabout  Utility works, including the installation or diversion of underground utilities within a multi-utility corridor	No Change	
33-193	7G	Permanent acquisition required for: Improvements to Woolings Close	No Change	
33-198	7G	Permanent acquisition required for: Improvements to Woolings Close	No Change	
33-204	7G	Permanent acquisition required for: Improvements to Woolings Close	No Change	
33-213	7G	Permanent acquisition required for: Improvements to Woolings Close	No Change	
33-214	7G	Permanent acquisition required for: Improvements to Woolings Close	No Change	
33-216	7G	Permanent acquisition required for: Improvements to Woolings Close	No Change	
33-218	7G	Permanent acquisition required for: Improvements to Woolings Close	No Change	
33-223	7G	Permanent acquisition required for: Improvements to Woolings Close	No Change	
33-288	7J and MU46	Permanent acquisition required for: Construction of a new public right of way between Woolings Close and Rectory Road	No Change	



			This Version:	Version 2.0 (December 2022)
			Previous Version:	Version 1.0 (October 2022)
Table 1: Permanent Acquisition of Land - by plot number			Change 1	
Land plans plot ref.	DCO Work No(s).	Purpose for which the land is required:	Cell in this row with change	Cell content in previous version
		Utility works, including the installation or diversion of underground utilities within a multi-utility corridor	No Change	
33-289	7J and MU46	Permanent acquisition required for: Construction of a new public right of way between Woolings Close and Rectory Road Utility works, including the installation or diversion of underground utilities within a multi-utility corridor	No Change	
34-07	MU60	Permanent acquisition required for: Utility works, including the installation or diversion of underground utilities within a multi-utility corridor	No Change	
34-08	CA9 and MU60	Permanent acquisition required for: Provision for temporary access and traffic management for the temporary construction compound Utility works, including the installation or diversion of underground utilities within a multi-utility corridor	No Change	
34-09	CA9 and MU60	Permanent acquisition required for: Provision for temporary access and traffic management for the temporary construction compound Utility works, including the installation or diversion of underground utilities within a multi-utility corridor	No Change	
34-10	CA9	Permanent acquisition required for: Provision for temporary access and traffic management for the temporary construction compound	No Change	
34-11	MU60	Permanent acquisition required for: Utility works, including the installation or diversion of underground utilities within a multi-utility corridor	No Change	
34-12	MU60	Permanent acquisition required for: Utility works, including the installation or diversion of underground utilities within a multi-utility corridor	No Change	
34-14	MUT24, OH6 and OSC8	Permanent acquisition required for: Utility works, including the installation or diversion of underground utilities within a multi-utility corridor	No Change	
34-14 Cont'd		Overhead lines diversion works, including the removal of existing overhead lines and pylons, construction of new overhead lines and pylons and works to existing overhead lines and pylons Implementation of new common land at Orsett Fen	No Change	
34-16	MUT24, OH6 and OSC8	Permanent acquisition required for: Utility works, including the installation or diversion of underground utilities within a multi-utility corridor Overhead lines diversion works, including the removal of existing overhead lines and pylons, construction of new overhead lines and pylons and works to existing overhead lines and pylons Implementation of new common land at Orsett Fen	No Change	
34-18	MUT24 and OSC8	Permanent acquisition required for: Utility works, including the installation or diversion of underground utilities within a multi-utility corridor Implementation of new common land at Orsett Fen	No Change	
34-21	CA9 and MU60	Permanent acquisition required for: Provision for temporary access and traffic management for the temporary construction compound Utility works, including the installation or diversion of underground utilities within a multi-utility corridor	No Change	
34-22	CA9, MU60 and MUT23	Permanent acquisition required for: Provision for temporary access and traffic management for the temporary construction compound Utility works, including the installation or diversion of underground utilities within a multi-utility corridor	No Change	



			This Version:	Version 2.0 (December 2022)
			Previous Version:	Version 1.0 (October 2022)
Table 1: Permanent Acquisition of Land - by plot number			Change 1	
Land plans plot ref.	DCO Work No(s).	Purpose for which the land is required:	Cell in this row with change	Cell content in previous version
34-34	MUT23	Permanent acquisition required for: Utility works, including the installation or diversion of underground utilities within a multi-utility corridor	No Change	
34-35	MUT23	Permanent acquisition required for: Utility works, including the installation or diversion of underground utilities within a multi-utility corridor	No Change	
34-36	MUT23	Permanent acquisition required for: Utility works, including the installation or diversion of underground utilities within a multi-utility corridor	No Change	
34-37	MUT23	Permanent acquisition required for: Utility works, including the installation or diversion of underground utilities within a multi-utility corridor	No Change	
35-04	OH7 and OSC8	Permanent acquisition required for: Overhead lines diversion works, including the removal of existing overhead lines and pylons, construction of new overhead lines and pylons and works to existing overhead lines and pylons Implementation of new common land at Orsett Fen	No Change	
35-12	E36	Permanent acquisition required for: Implementation of environmental mitigation works to create a site for protected species, including the construction of a new bat barn structure and new ecological ponds	No Change	
35-14	8A, 8B, 8G, 8J, 8K, E36, FCA2, FCA3 and OH7	Permanent acquisition required for: Construction of the new A122 Lower Thames Crossing, including a three-lane carriageway northbound and two-lane carriageway southbound Construction of a new A122 Lower Thames Crossing Orsett Fen viaduct accommodating access between fields and Orsett Fen Construction of a new drainage attenuation pond with associated drainage facilities, east of the new A122 Lower Thames Crossing, and a private means of access to the drainage attenuation pond Construction of a new public right of way along the Mardyke channel from the private means of access to the new drainage pond Construction of a new private means of access for maintenance of the new drainage structures Implementation of environmental mitigation works to create a site for protected species, including the construction of a new bat barn structure and new ecological ponds Construction of a new flood compensation area Overhead lines diversion works, including the removal of existing overhead lines and pylons, construction of new overhead lines and pylons and works to existing overhead lines and pylons	No Change	
35-15	E36	Permanent acquisition required for: Implementation of environmental mitigation works to create a site for protected species, including the construction of a new bat barn structure and new ecological ponds	No Change	
35-16	8J and OH7	Permanent acquisition required for: Construction of a new public right of way along the Mardyke channel from the private means of access to the new drainage pond Overhead lines diversion works, including the removal of existing overhead lines and pylons, construction of new overhead lines and pylons and works to existing overhead lines and pylons	No Change	
35-17	8J and OH7	Permanent acquisition required for: Construction of a new public right of way along the Mardyke channel from the private means of access to the new drainage pond Overhead lines diversion works, including the removal of existing overhead lines and pylons, construction of new overhead lines and pylons and works to existing overhead lines and pylons	No Change	
		Permanent acquisition required for:	No Change	

			This Version:	Version 2.0 (December 2022)
			Previous Version:	Version 1.0 (October 2022)
<b>Table 1: Permanent Acquisition of Land - by plot number</b>			Change 1	
Land plans plot ref.	DCO Work No(s).	Purpose for which the land is required:	Cell in this row with change	Cell content in previous version
35-18	E36	Implementation of environmental mitigation works to create a site for protected species, including the construction of a new bat barn structure and new ecological ponds	No Change	
35-22	8A, 8B, 8J and 8K	Permanent acquisition required for: Construction of the new A122 Lower Thames Crossing, including a three-lane carriageway northbound and two-lane carriageway southbound Construction of a new A122 Lower Thames Crossing Orsett Fen viaduct accommodating access between fields and Orsett Fen Construction of a new public right of way along the Mardyke channel from the private means of access to the new drainage pond Construction of a new private means of access for maintenance of the new drainage structures	No Change	
35-23	8A, 8B, 8J and 8K	Permanent acquisition required for: Construction of the new A122 Lower Thames Crossing, including a three-lane carriageway northbound and two-lane carriageway southbound Construction of a new A122 Lower Thames Crossing Orsett Fen viaduct accommodating access between fields and Orsett Fen Construction of a new public right of way along the Mardyke channel from the private means of access to the new drainage pond Construction of a new private means of access for maintenance of the new drainage structures	No Change	
35-24	7A, 7Z, 8A, 8B, 8E, 8F, 8J, 8K, 8S, G7 and MUT13	Permanent acquisition required for: Construction of the new A122 Lower Thames Crossing, a new highway three-lane dual carriageway  Construction of new A122 Lower Thames Crossing link roads, including construction of the new multi-lane link road starting from the diverge to the new link road to the southbound carriageway of the new A122 Lower Thames Crossing and to the northbound carriageway of the new A122 Lower Thames Crossing Construction of the new A122 Lower Thames Crossing, including a three-lane carriageway northbound and two-lane carriageway southbound Construction of a new A122 Lower Thames Crossing Orsett Fen viaduct accommodating access between fields and Orsett Fen Construction of a new drainage attenuation pond with associated drainage facilities, and a private means of access to the drainage attenuation pond Construction of a new public right of way along the Mardyke channel from the private means of access to the new drainage pond	No Change	
35-24 Cont'd		Construction of a new private means of access for maintenance of the new drainage structures  Construction of a new culvert and diversion of the watercourse through the culvert, under the new private means of access for the new drainage pond Installation of a high-pressure gas pipeline Utility works, including the installation or diversion of underground utilities within a multi-utility corridor	No Change	
35-25	8K	Permanent acquisition required for: Construction of a new private means of access for maintenance of the new drainage structures	No Change	
35-26	8K and MUT13	Permanent acquisition required for: Construction of a new private means of access for maintenance of the new drainage structures Utility works, including the installation or diversion of underground utilities within a multi-utility corridor	No Change	
35-27	8K	Permanent acquisition required for: Construction of a new private means of access for maintenance of the new drainage structures	No Change	
35-28	8K	Permanent acquisition required for: Construction of a new private means of access for maintenance of the new drainage structures	No Change	
35-31	8K and MUT13	Permanent acquisition required for: Construction of a new private means of access for maintenance of the new drainage structures Utility works, including the installation or diversion of underground utilities within a multi-utility corridor	No Change	

Table 1: Permanent Acquisition of Land - by plot number			This Version: Version 2.0 (December 2022)	
			Previous Version: Version 1.0 (October 2022)	
			Change 1	
Land plans plot ref.	DCO Work No(s).	Purpose for which the land is required:	Cell in this row with change	Cell content in previous version
35-39	E35	Permanent acquisition required for: Implementation of environmental mitigation works to create a site for protected species, including the construction of a new bat barn structure	No Change	
35-40	E35	Permanent acquisition required for: Implementation of environmental mitigation works to create a site for protected species, including the construction of a new bat barn structure	No Change	
35-41	E35	Permanent acquisition required for: Implementation of environmental mitigation works to create a site for protected species, including the construction of a new bat barn structure	No Change	

			This Version:	Version 2.0 (December 2022)
			Previous Version:	Version 1.0 (October 2022)
<b>Table 1: Permanent Acquisition of Land - by plot number</b>			Change 1	
Land plans plot ref.	DCO Work No(s).	Purpose for which the land is required:	Cell in this row with change	Cell content in previous version
35-43	E35 and MUT25	Permanent acquisition required for: Implementation of environmental mitigation works to create a site for protected species, including the construction of a new bat barn structure Utility works, including the installation or diversion of underground utilities within a multi-utility corridor	No Change	
35-44	E35 and MUT25	Permanent acquisition required for: Implementation of environmental mitigation works to create a site for protected species, including the construction of a new bat barn structure Utility works, including the installation or diversion of underground utilities within a multi-utility corridor	No Change	
35-45	E35	Permanent acquisition required for: Implementation of environmental mitigation works to create a site for protected species, including the construction of a new bat barn structure	No Change	
35-46	E35	Permanent acquisition required for: Implementation of environmental mitigation works to create a site for protected species, including the construction of a new bat barn structure	No Change	
35-47	E35	Permanent acquisition required for: Implementation of environmental mitigation works to create a site for protected species, including the construction of a new bat barn structure	No Change	
35-48	E35	Permanent acquisition required for: Implementation of environmental mitigation works to create a site for protected species, including the construction of a new bat barn structure	No Change	
35-49	E35	Permanent acquisition required for: Implementation of environmental mitigation works to create a site for protected species, including the construction of a new bat barn structure	No Change	
35-50	E35	Permanent acquisition required for: Implementation of environmental mitigation works to create a site for protected species, including the construction of a new bat barn structure	No Change	
35-51	E35	Permanent acquisition required for: Implementation of environmental mitigation works to create a site for protected species, including the construction of a new bat barn structure	No Change	
37-01	8K, E36 and FCA2	Permanent acquisition required for: Construction of a new private means of access for maintenance of the new drainage structures Implementation of environmental mitigation works to create a site for protected species, including the construction of a new bat barn structure and new ecological ponds	No Change	
37-01 Cont'd		Construction of a new flood compensation area	No Change	
37-02	FCA2	Permanent acquisition required for: Construction of a new flood compensation area	No Change	
37-03	FCA2	Permanent acquisition required for: Construction of a new flood compensation area	No Change	
37-04	OSC9	Permanent acquisition required for: Implementation of new common land at Orsett Fen	No Change	
38-04	8A, G8 and MU64	Permanent acquisition required for: Construction of the new A122 Lower Thames Crossing, including a three-lane carriageway northbound and two-lane carriageway southbound Diversion of existing gas pipeline Utility works, including the installation or diversion of underground utilities within a multi-utility corridor	No Change	
		Permanent acquisition required for:	No Change	

			This Version:	Version 2.0 (December 2022)
			Previous Version:	Version 1.0 (October 2022)
<b>Table 1: Permanent Acquisition of Land - by plot number</b>			Change 1	
Land plans plot ref.	DCO Work No(s).	Purpose for which the land is required:	Cell in this row with change	Cell content in previous version
38-05	8A, MU64 and MU65	Construction of the new A122 Lower Thames Crossing, including a three-lane carriageway northbound and two-lane carriageway southbound Utility works, including the installation or diversion of underground utilities within a multi-utility corridor	No Change	
38-06	8A and G8	Permanent acquisition required for: Construction of the new A122 Lower Thames Crossing, including a three-lane carriageway northbound and two-lane carriageway southbound Diversion of existing gas pipeline	No Change	
38-07	8A and G8	Permanent acquisition required for: Construction of the new A122 Lower Thames Crossing, including a three-lane carriageway northbound and two-lane carriageway southbound Diversion of existing gas pipeline	No Change	
38-08	8A, 8C, 8H, 8I, 8L, 8V, G8, MU62, MU64 and MU65	Permanent acquisition required for: Construction of the new A122 Lower Thames Crossing, including a three-lane carriageway northbound and two-lane carriageway southbound	No Change	
38-08 Cont'd		Construction of a new public right of way over the new A122 Lower Thames Crossing, including a new bridge to carry the new public right of way over the new A122 Lower Thames Crossing Construction of a new drainage attenuation pond with associated drainage facilities, south of the new A122 Lower Thames Crossing, and a private means of access to the drainage attenuation pond Modification and improvements to an existing infiltration pond and the watercourse diversion Construction of a new public right of way between the new public right of way between Green Lane and Mardyke valley, and the realigned footpath FP136 Construction of a new culvert and diversion of the watercourse through the culvert. Diversion of existing gas pipeline Utility works, including the installation or diversion of underground utilities within a multi-utility corridor	No Change	
38-11	8A, 8C, G8, MU62, MU64 and MU65	Permanent acquisition required for: Construction of the new A122 Lower Thames Crossing, including a three-lane carriageway northbound and two-lane carriageway southbound Construction of a new public right of way over the new A122 Lower Thames Crossing Diversion of existing gas pipeline Utility works, including the installation or diversion of underground utilities within a multi-utility corridor	No Change	
38-12	8A, 8C, 8M, G8, MU62, MU63, MU64, MU65 and OH7	Permanent acquisition required for: Construction of the new A122 Lower Thames Crossing, including a three-lane carriageway northbound and two-lane carriageway southbound Construction of a new public right of way over the new A122 Lower Thames Crossing Construction of a new public right of way between the public right of way along the Mardyke channel and the new bridge to carry the realigned footpath FP136 Diversion of existing gas pipeline Utility works, including the installation or diversion of underground utilities within a multi-utility corridor Overhead lines diversion works, including the removal of existing overhead lines and pylons, construction of new overhead lines and pylons and works to existing overhead lines and pylons	No Change	
38-17	8H and 8I	Permanent acquisition required for: Construction of a private means of access to the drainage attenuation pond south of the new A122 Lower Thames Crossing Modification and improvements to an existing infiltration pond and the watercourse diversion	No Change	
38-21	8M, G8, MU63 and OH7	Permanent acquisition required for: Construction of a new public right of way between the public right of way along the Mardyke channel and the new bridge to carry the realigned footpath FP136, and a new public right of way between the new bridge to carry the realigned footpath FP136 and the new bridge to carry the realigned North Road	No Change	

			This Version:	Version 2.0 (December 2022)
			Previous Version:	Version 1.0 (October 2022)
<b>Table 1: Permanent Acquisition of Land - by plot number</b>			Change 1	
Land plans plot ref.	DCO Work No(s).	Purpose for which the land is required:	Cell in this row with change	Cell content in previous version
		Diversion of existing gas pipeline Utility works, including the installation or diversion of underground utilities within a multi-utility corridor Overhead lines diversion works, including the removal of existing overhead lines and pylons, construction of new overhead lines and pylons and works to existing overhead lines and pylons	No Change	
38-26	8C and G8	Permanent acquisition required for: Construction of a new public right of way over the new A122 Lower Thames Crossing Diversion of existing gas pipeline	No Change	
38-27	8A, 8B, 8C, 8L, 8O, 8P, 8U, E36, FCA4, G8, MU61, MU62, MU63, OH7 and OHT8	Permanent acquisition required for: Construction of the new A122 Lower Thames Crossing, including a three-lane carriageway northbound and two-lane carriageway southbound Construction of a new A122 Lower Thames Crossing Mardyke viaduct over the River Mardyke Construction of a new public right of way over the new A122 Lower Thames Crossing Construction of a new public right of way between the new public right of way and the realigned footpath FP136, and a new private means of access around the earthworks of the new A122 Lower Thames Crossing Construction of a new watercourse diversion culvert and diversion of the watercourse through the culvert Construction of a new culvert and diversion of the watercourse through the culvert. Implementation of environmental mitigation works to create a site for protected species, including the construction of a new bat barn structure and new ecological ponds Construction of a new flood compensation area Diversion of existing gas pipeline Utility works, including the installation or diversion of underground utilities within a multi-utility corridor Overhead lines diversion works, including the removal of existing overhead lines and pylons, construction of new overhead lines and pylons and works to existing overhead lines and pylons	No Change	
38-30	8C, MU62 and OH7	Permanent acquisition required for: Construction of a new public right of way over the new A122 Lower Thames Crossing Utility works, including the installation or diversion of underground utilities within a multi-utility corridor Overhead lines diversion works, including the removal of existing overhead lines and pylons, construction of new overhead lines and pylons and works to existing overhead lines and pylons	No Change	
38-45	8A, 8B, 8L and E36	Permanent acquisition required for: Construction of the new A122 Lower Thames Crossing, including a three-lane carriageway northbound and two-lane carriageway southbound Construction of a new A122 Lower Thames Crossing Mardyke viaduct over the River Mardyke Construction of a new public right of way between the new public right of way between Green Lane and Mardyke valley, and the realigned footpath FP136 Implementation of environmental mitigation works to create a site for protected species, including the construction of a new bat barn structure and new ecological ponds	No Change	
38-48	8A, 8B, 8L and E36	Permanent acquisition required for: Construction of the new A122 Lower Thames Crossing, including a three-lane carriageway northbound and two-lane carriageway southbound Construction of a new A122 Lower Thames Crossing Mardyke viaduct over the River Mardyke Construction of a new public right of way between the new public right of way between Green Lane and Mardyke valley, and the realigned footpath FP136 Implementation of environmental mitigation works to create a site for protected species, including the construction of a new bat barn structure and new ecological ponds	No Change	

			This Version:	Version 2.0 (December 2022)
			Previous Version:	Version 1.0 (October 2022)
<b>Table 1: Permanent Acquisition of Land - by plot number</b>			Change 1	
Land plans plot ref.	DCO Work No(s).	Purpose for which the land is required:	Cell in this row with change	Cell content in previous version
38-50	8A, 8B, 8J, 8K, 8L and E36	Permanent acquisition required for: Construction of the new A122 Lower Thames Crossing, including a three-lane carriageway northbound and two-lane carriageway southbound Construction of a new A122 Lower Thames Crossing Mardyke viaduct over the River Mardyke Construction of a new public right of way along the Mardyke channel from the private means of access to the new drainage pond, and a new public right of way along the Mardyke channel, between south of the new Mardyke viaduct and the new public right of way Construction of a new private means of access for maintenance of the new drainage structures Construction of a new public right of way between the new public right of way between Green Lane and Mardyke valley, and the realigned footpath FP136 Implementation of environmental mitigation works to create a site for protected species, including the construction of a new bat barn structure and new ecological ponds	No Change	
			No Change	
			No Change	
			No Change	
			No Change	
			No Change	
			No Change	
38-56	8A, 8B, 8J, 8K, E36, FCA2 and FCA3	Permanent acquisition required for: Construction of the new A122 Lower Thames Crossing, including a three-lane carriageway northbound and two-lane carriageway southbound Construction of a new A122 Lower Thames Crossing Mardyke viaduct over the River Mardyke Construction of a new public right of way along the Mardyke channel from the private means of access to the new drainage pond Construction of a new private means of access for maintenance of the new drainage structures Implementation of environmental mitigation works to create a site for protected species, including the construction of a new bat barn structure and new ecological ponds Construction of a new flood compensation area	No Change	
			No Change	
			No Change	
			No Change	
			No Change	
			No Change	
			No Change	
38-57	8A, 8B, 8J, 8K, E36, FCA2 and FCA3	Permanent acquisition required for: Construction of the new A122 Lower Thames Crossing, including a three-lane carriageway northbound and two-lane carriageway southbound Construction of a new A122 Lower Thames Crossing Mardyke viaduct over the River Mardyke Construction of a new public right of way along the Mardyke channel from the private means of access to the new drainage pond Construction of a new private means of access for maintenance of the new drainage structures Implementation of environmental mitigation works to create a site for protected species, including the construction of a new bat barn structure and new ecological ponds Construction of a new flood compensation area	No Change	
			No Change	
			No Change	
			No Change	
			No Change	
			No Change	
			No Change	
38-58	8A, 8B, 8J, 8K, 8T, E36, FCA2 and FCA3	Permanent acquisition required for: Construction of the new A122 Lower Thames Crossing, including a three-lane carriageway northbound and two-lane carriageway southbound Construction of a new A122 Lower Thames Crossing Mardyke viaduct over the River Mardyke Construction of a new public right of way along the Mardyke channel from the private means of access to the new drainage pond Construction of a new private means of access for maintenance of the new drainage structures Construction of a new culvert and diversion of the watercourse through the culvert, under the new private means of access for maintenance to the drainage structures Implementation of environmental mitigation works to create a site for protected species, including the construction of a new bat barn structure and new ecological ponds Construction of a new flood compensation area	No Change	
			No Change	
			No Change	
			No Change	
			No Change	
			No Change	
			No Change	
38-62	8J and OSC9	Permanent acquisition required for: Construction of a new public right of way along the Mardyke channel, between south of the new Mardyke viaduct and the new public right of way Implementation of new common land at Orsett Fen	No Change	
			No Change	
			No Change	
38-63	8J	Permanent acquisition required for: Construction of a new public right of way along the Mardyke channel, between south of the new Mardyke viaduct and the new public right of way	No Change	

			This Version:	Version 2.0 (December 2022)
			Previous Version:	Version 1.0 (October 2022)
<b>Table 1: Permanent Acquisition of Land - by plot number</b>			Change 1	
Land plans plot ref.	DCO Work No(s).	Purpose for which the land is required:	Cell in this row with change	Cell content in previous version
39-03	8D, 9A, 9B, 9M, 9W, CA14, E41, G9, MU71 and MUT29	Permanent acquisition required for:	No Change	
		Construction of a new private means of access for maintenance from the southern side of the North Road bridge, along the new A122 Lower Thames Crossing earthworks, to the new bridge	No Change	
		Construction of the new A122 Lower Thames Crossing northbound to M25 northbound link road, a new section of highway with a three-lane single carriageway	No Change	
		Construction of new A122 Lower Thames Crossing link road to the M25 southbound, a two-lane carriageway	No Change	
		Construction of a new public right of way over the new A122 Lower Thames Crossing, including		
		- construction of a new public right of way over the new A122 Lower Thames Crossing		
		- construction of a new private means of access to culvert	No Change	
		Construction of a watercourse diversion in pipe, including		
		- construction of a new culvert and diversion of the watercourse through the culvert	No Change	
		- construction of a new pipe on both sides of the new A122 Lower Thames Crossing, and diversion of the watercourse through the pipe	No Change	
Temporary construction compound at surface for facilitating main works	No Change			
Implementation of environmental mitigation works to create a site for protected species, including the construction of new ecological ponds	No Change			
Diversion of existing gas pipeline	No Change			
Utility works, including the installation or diversion of underground utilities within a multi-utility corridor	No Change			
39-07	8A, 8D, 9A, 9B and G9	Permanent acquisition required for:	No Change	
		Construction of the new A122 Lower Thames Crossing, including a three-lane carriageway northbound and two-lane carriageway southbound	No Change	
		Construction of a new private means of access for maintenance from the southern side of the North Road bridge, along the new A122 Lower Thames Crossing earthworks, to the new bridge	No Change	
		Construction of the new A122 Lower Thames Crossing northbound to M25 northbound link road, a new section of highway with a three-lane single carriageway	No Change	
		Construction of new A122 Lower Thames Crossing link road to the M25 southbound, a two-lane carriageway	No Change	
		Diversion of existing gas pipeline	No Change	
39-09	E41 and MUT29	Permanent acquisition required for:	No Change	
		Implementation of environmental mitigation works to create a site for protected species, including the construction of new ecological ponds	No Change	
		Utility works, including the installation or diversion of underground utilities within a multi-utility corridor	No Change	
39-10	9B and G9	Permanent acquisition required for:	No Change	
		Construction of new A122 Lower Thames Crossing link road to the M25 southbound, a two-lane carriageway	No Change	
		Diversion of existing gas pipeline	No Change	
39-11	9B, G9 and MU71	Permanent acquisition required for:	No Change	
		Construction of new A122 Lower Thames Crossing link road to the M25 southbound, a two-lane carriageway	No Change	
		Diversion of existing gas pipeline	No Change	
		Utility works, including the installation or diversion of underground utilities within a multi-utility corridor	No Change	
39-19	9B and MU71	Permanent acquisition required for:	No Change	
		Construction of new A122 Lower Thames Crossing link road to the M25 southbound, a two-lane carriageway	No Change	
		Utility works, including the installation or diversion of underground utilities within a multi-utility corridor	No Change	
39-24	8A, 8D, 8R, G9, MU67, MU68, MU69, MU70 and MUT28	Permanent acquisition required for:	No Change	
		Construction of the new A122 Lower Thames Crossing, including a three-lane carriageway northbound and two-lane carriageway southbound	No Change	



			This Version:	Version 2.0 (December 2022)
			Previous Version:	Version 1.0 (October 2022)
Table 1: Permanent Acquisition of Land - by plot number			Change 1	
Land plans plot ref.	DCO Work No(s).	Purpose for which the land is required:	Cell in this row with change	Cell content in previous version
		Construction of a new bridge to carry B186 North Road over the new A122 Lower Thames Crossing, including - improvement works to the existing North Road - construction of a new public right of way along the verge of the improved North Road - construction of a new private means of access for maintenance from the southern side of the North Road bridge to the new A122 Lower Thames Crossing - construction of a new private means of access for maintenance from the northern side of the North Road bridge to the new A122 Lower Thames Crossing - construction of a new private means of access for maintenance from the southern side of the North Road bridge, along the new A122 Lower Thames Crossing earthworks, to the new bridge Construction of a two new culverts and diversion of the watercourse through the culverts along the northern earthworks for the new A122 Lower Thames Crossing Diversion of existing gas pipeline Utility works, including the installation or diversion of underground utilities within a multi-utility corridor	No Change	
			No Change	
			No Change	
			No Change	

			This Version:	Version 2.0 (December 2022)
			Previous Version:	Version 1.0 (October 2022)
<b>Table 1: Permanent Acquisition of Land - by plot number</b>			Change 1	
Land plans plot ref.	DCO Work No(s).	Purpose for which the land is required:	Cell in this row with change	Cell content in previous version
39-34	8D	Permanent acquisition required for: Construction of a new public right of way along the verge of the improved North Road	No Change	
39-35	8D, MUT28 and MUT29	Permanent acquisition required for: Construction of a new bridge to carry B186 North Road over the new A122 Lower Thames Crossing, including - construction of a new public right of way along the verge of the improved North Road - construction of a new public right of way from the realigned North Road to the new public right of way to Church Lane Utility works, including the installation or diversion of underground utilities within a multi-utility corridor	No Change	
39-36	8D, MUT28 and MUT29	Permanent acquisition required for: Construction of a new public right of way along the verge of the improved North Road Utility works, including the installation or diversion of underground utilities within a multi-utility corridor	No Change	
39-37	8D and MUT28	Permanent acquisition required for: Construction of a new public right of way along the verge of the improved North Road Utility works, including the installation or diversion of underground utilities within a multi-utility corridor	No Change	
39-38	8D and MUT28	Permanent acquisition required for: Construction of a new public right of way along the verge of the improved North Road Utility works, including the installation or diversion of underground utilities within a multi-utility corridor	No Change	
39-39	8D and MUT28	Permanent acquisition required for: Construction of a new public right of way along the verge of the improved North Road Utility works, including the installation or diversion of underground utilities within a multi-utility corridor	No Change	
39-40	8D and MUT28	Permanent acquisition required for: Construction of a new public right of way along the verge of the improved North Road Utility works, including the installation or diversion of underground utilities within a multi-utility corridor	No Change	
39-41	8D and MUT28	Permanent acquisition required for: Construction of a new public right of way along the verge of the improved North Road Utility works, including the installation or diversion of underground utilities within a multi-utility corridor	No Change	
39-42	8D and MUT28	Permanent acquisition required for: Construction of a new public right of way along the verge of the improved North Road Utility works, including the installation or diversion of underground utilities within a multi-utility corridor	No Change	
39-43	8D and MUT28	Permanent acquisition required for: Construction of a new public right of way along the verge of the improved North Road Utility works, including the installation or diversion of underground utilities within a multi-utility corridor	No Change	
39-44	8D and MUT28	Permanent acquisition required for: Construction of a new public right of way along the verge of the improved North Road Utility works, including the installation or diversion of underground utilities within a multi-utility corridor	No Change	
39-45	8D and MUT28	Permanent acquisition required for: Construction of a new public right of way along the verge of the improved North Road Utility works, including the installation or diversion of underground utilities within a multi-utility corridor	No Change	

			This Version:	Version 2.0 (December 2022)
			Previous Version:	Version 1.0 (October 2022)
<b>Table 1: Permanent Acquisition of Land - by plot number</b>			Change 1	
Land plans plot ref.	DCO Work No(s).	Purpose for which the land is required:	Cell in this row with change	Cell content in previous version
39-47	8A, 8D, 8R, G9, MU68, MU69, MU70, MUT26 and MUT28	Permanent acquisition required for:	No Change	
		Construction of the new A122 Lower Thames Crossing, including a three-lane carriageway northbound and two-lane carriageway southbound	No Change	
		Construction of a new bridge to carry B186 North Road over the new A122 Lower Thames Crossing, including		
		- improvement works to the existing North Road		
		- construction of a new bridge to carry the improved B186 North Road over the new A122 Lower Thames Crossing		
		- construction of a new public right of way along the verge of the improved North Road		
		- construction of a new private means of access for maintenance from the northern side of the North Road bridge to the new A122 Lower Thames Crossing		
- construction of a new private means of access for maintenance from the southern side of the North Road bridge, along the new A122 Lower Thames Crossing earthworks, to the new bridge	No Change			
Construction of a two new culverts and diversion of the watercourse through the culverts along the northern earthworks for the new A122 Lower Thames Crossing	No Change			
Diversion of existing gas pipeline	No Change			
Utility works, including the installation or diversion of underground utilities within a multi-utility corridor	No Change			
39-48	8D and MUT28	Permanent acquisition required for:	No Change	
		Construction of a new public right of way along the verge of the improved North Road	No Change	
39-48 Cont'd		Utility works, including the installation or diversion of underground utilities within a multi-utility corridor	No Change	
39-49	8D and MUT28	Permanent acquisition required for:	No Change	
		Construction of a new public right of way along the verge of the improved North Road	No Change	
		Utility works, including the installation or diversion of underground utilities within a multi-utility corridor	No Change	
39-51	8D and MUT28	Permanent acquisition required for:	No Change	
		Construction of a new public right of way along the verge of the improved North Road	No Change	
		Utility works, including the installation or diversion of underground utilities within a multi-utility corridor	No Change	
39-53	8D and MUT28	Permanent acquisition required for:	No Change	
		Construction of a new public right of way along the verge of the improved North Road	No Change	
		Utility works, including the installation or diversion of underground utilities within a multi-utility corridor	No Change	
39-56	8D and MUT28	Permanent acquisition required for:	No Change	
		Construction of a new public right of way along the verge of the improved North Road	No Change	
		Utility works, including the installation or diversion of underground utilities within a multi-utility corridor	No Change	
39-58	8D and MU66	Permanent acquisition required for:	No Change	
		Construction of a new bridge to carry B186 North Road over the new A122 Lower Thames Crossing, including		
		- improvement works to the existing North Road	No Change	
- construction of a new public right of way along the verge of the improved North Road	No Change			
Utility works, including the installation or diversion of underground utilities within a multi-utility corridor	No Change			
39-60	8A, 8D, 8R, G9, MU66, MU68, MU69, MUT26, MUT27 and MUT28	Permanent acquisition required for:	No Change	
		Construction of the new A122 Lower Thames Crossing, including a three-lane carriageway northbound and two-lane carriageway southbound	No Change	
39-60 Cont'd		Construction of a new bridge to carry B186 North Road over the new A122 Lower Thames Crossing, including		
- improvement works to the existing North Road		- construction of a new bridge to carry the improved B186 North Road over the new A122 Lower Thames Crossing		
- construction of a new public right of way along the verge of the improved North Road		- construction of a new private means of access for maintenance from the northern side of the North Road bridge to the new A122 Lower Thames Crossing		
- construction of a new private means of access for maintenance from the southern side of the North Road bridge, along the new A122 Lower Thames Crossing earthworks, to the new bridge			No Change	

			This Version:	Version 2.0 (December 2022)
			Previous Version:	Version 1.0 (October 2022)
<b>Table 1: Permanent Acquisition of Land - by plot number</b>			Change 1	
Land plans plot ref.	DCO Work No(s).	Purpose for which the land is required:	Cell in this row with change	Cell content in previous version
		Construction of a two new culverts and diversion of the watercourse through the culverts along the northern earthworks for the new A122 Lower Thames Crossing Diversion of existing gas pipeline Utility works, including the installation or diversion of underground utilities within a multi-utility corridor	No Change	
			No Change	
			No Change	
39-61	8D, MU69 and MUT28	Permanent acquisition required for: Construction of a new bridge to carry B186 North Road over the new A122 Lower Thames Crossing, including - improvement works to the existing North Road - construction of a new public right of way along the verge of the improved North Road Utility works, including the installation or diversion of underground utilities within a multi-utility corridor	No Change	
			No Change	
			No Change	
39-62	8A, 8D, 8Q, 8R, G9, MU68, MU69 and MUT27	Permanent acquisition required for: Construction of the new A122 Lower Thames Crossing, including a three-lane carriageway northbound and two-lane carriageway southbound  Construction of a new bridge to carry B186 North Road over the new A122 Lower Thames Crossing, including - improvement works to the existing North Road - construction of a new bridge to carry the improved B186 North Road over the new A122 Lower Thames Crossing - construction of a new public right of way along the verge of the improved North Road - construction of a new private means of access for maintenance from the southern side of the North Road bridge to the new A122 Lower Thames Crossing Construction of a new watercourse diversion culvert and diversion of the watercourse through the culvert along the southern earthworks for the new A122 Lower Thames Crossing Construction of a two new culverts and diversion of the watercourse through the culverts along the northern earthworks for the new A122 Lower Thames Crossing Diversion of existing gas pipeline Utility works, including the installation or diversion of underground utilities within a multi-utility corridor	No Change	
			No Change	
			No Change	
			No Change	
			No Change	
			No Change	
			No Change	
			No Change	
39-63	8D, MU69 and MUT26	Permanent acquisition required for: Construction of a new bridge to carry B186 North Road over the new A122 Lower Thames Crossing, including - improvement works to the existing North Road - construction of a new public right of way along the verge of the improved North Road Utility works, including the installation or diversion of underground utilities within a multi-utility corridor	No Change	
			No Change	
			No Change	
39-64	8D, MU68, MU69 and MUT26	Permanent acquisition required for: Construction of a new bridge to carry B186 North Road over the new A122 Lower Thames Crossing, including - improvement works to the existing North Road - construction of a new public right of way along the verge of the improved North Road Utility works, including the installation or diversion of underground utilities within a multi-utility corridor	No Change	
			No Change	
			No Change	
39-71	8A	Permanent acquisition required for: Construction of the new A122 Lower Thames Crossing, including a three-lane carriageway northbound and two-lane carriageway southbound	No Change	
			No Change	
39-73	8A and MUT27	Permanent acquisition required for: Construction of the new A122 Lower Thames Crossing, including a three-lane carriageway northbound and two-lane carriageway southbound Utility works, including the installation or diversion of underground utilities within a multi-utility corridor	No Change	
			No Change	
			No Change	
39-75	8A	Permanent acquisition required for: Construction of the new A122 Lower Thames Crossing, including a three-lane carriageway northbound and two-lane carriageway southbound	No Change	
			No Change	
39-76	8A	Permanent acquisition required for: Construction of the new A122 Lower Thames Crossing, including a three-lane carriageway northbound and two-lane carriageway southbound	No Change	
			No Change	
39-79	8A, G8, MU64 and MUT27	Permanent acquisition required for: Construction of the new A122 Lower Thames Crossing, including a three-lane carriageway northbound and two-lane carriageway southbound	No Change	
			No Change	

			This Version:	Version 2.0 (December 2022)
			Previous Version:	Version 1.0 (October 2022)
<b>Table 1: Permanent Acquisition of Land - by plot number</b>			Change 1	
Land plans plot ref.	DCO Work No(s).	Purpose for which the land is required:	Cell in this row with change	Cell content in previous version
		Diversion of existing gas pipeline	No Change	
		Utility works, including the installation or diversion of underground utilities within a multi-utility corridor	No Change	
40-01	9E	Permanent acquisition required for: Improvements to the existing highway M25 northbound	No Change	
40-02	9E	Permanent acquisition required for: Improvements to the existing highway M25 northbound	No Change	
40-03	9E	Permanent acquisition required for: Improvements to the existing highway M25 northbound and existing highway M25 southbound	No Change	
40-04	9E	Permanent acquisition required for: Improvements to the existing highway M25 northbound and existing highway M25 southbound	No Change	
40-05	9E	Permanent acquisition required for: Improvements to the existing highway M25 northbound and existing highway M25 southbound	No Change	
40-06	9E	Permanent acquisition required for: Improvements to the existing highway M25 northbound and existing highway M25 southbound	No Change	
40-07	9E	Permanent acquisition required for: Improvements to the existing highway M25 northbound and existing highway M25 southbound	No Change	
40-08	9E	Permanent acquisition required for: Improvements to the existing highway M25 northbound	No Change	
40-09	9E	Permanent acquisition required for: Improvements to the existing highway M25 northbound and existing highway M25 southbound	No Change	
40-10	9E	Permanent acquisition required for: Improvements to the existing highway M25 southbound	No Change	
40-11	9E	Permanent acquisition required for: Improvements to the existing highway M25 southbound	No Change	
40-12	9E	Permanent acquisition required for: Improvements to the existing highway M25 southbound	No Change	
40-13	9E	Permanent acquisition required for: Improvements to the existing highway M25 northbound and existing highway M25 southbound	No Change	
40-14	9M	Permanent acquisition required for: Construction of new public right of way from West Road to Pea Lane	No Change	
40-15	9M	Permanent acquisition required for: Construction of new public right of way from West Road to Pea Lane	No Change	
40-16	9M	Permanent acquisition required for: Construction of new public right of way from West Road to Pea Lane	No Change	
40-17	9M	Permanent acquisition required for: Construction of new public right of way from West Road to Pea Lane	No Change	

			This Version:	Version 2.0 (December 2022)
			Previous Version:	Version 1.0 (October 2022)
<b>Table 1: Permanent Acquisition of Land - by plot number</b>			Change 1	
Land plans plot ref.	DCO Work No(s).	Purpose for which the land is required:	Cell in this row with change	Cell content in previous version
40-18	9M	Permanent acquisition required for: Construction of new public right of way from West Road to Pea Lane	No Change	
40-19	9M	Permanent acquisition required for: Construction of new public right of way from West Road to Pea Lane	No Change	
40-20	9M	Permanent acquisition required for: Construction of new public right of way from West Road to Pea Lane	No Change	
40-23	9A, G9 and MU71	Permanent acquisition required for: Construction of the new A122 Lower Thames Crossing northbound to M25 northbound link road, a new section of highway with a three-lane single carriageway Diversion of existing gas pipeline Utility works, including the installation or diversion of underground utilities within a multi-utility corridor	No Change	
40-24	9M	Permanent acquisition required for: Construction of new public right of way from West Road to Pea Lane	No Change	
40-25	9M	Permanent acquisition required for: Construction of new public right of way from West Road to Pea Lane	No Change	
40-26	9M	Permanent acquisition required for: Construction of new public right of way from West Road to Pea Lane	No Change	
40-27	9M	Permanent acquisition required for: Construction of new public right of way from West Road to Pea Lane	No Change	
41-21	8M, MU63 and MUT26	Permanent acquisition required for: Construction of a new public right of way between the new bridge to carry the realigned footpath FP136 and the new bridge to carry the realigned North Road Utility works, including the installation or diversion of underground utilities within a multi-utility corridor	No Change	
41-22	8M, MU63 and MUT26	Permanent acquisition required for: Construction of a new public right of way between the new bridge to carry the realigned footpath FP136 and the new bridge to carry the realigned North Road Utility works, including the installation or diversion of underground utilities within a multi-utility corridor	No Change	
42-15	E44, MU73 and MU75	Permanent acquisition required for: Implementation of environmental mitigation works to create a site for protected species Utility works, including the installation or diversion of underground utilities within a multi-utility corridor	No Change	
42-18	9M	Permanent acquisition required for: Construction of new public right of way from West Road to Pea Lane	No Change	
42-19	E45, MU77, MUT31 and OSC10	Permanent acquisition required for: Implementation of environmental mitigation works to create a site for protected species, including the construction of a new bat barn structure Utility works, including the installation or diversion of underground utilities within a multi-utility corridor Implementation of new open space at Thames Chase Forest Centre	No Change	
42-20	9M	Permanent acquisition required for: Construction of new public right of way from West Road to Pea Lane	No Change	
		Permanent acquisition required for:	No Change	

			This Version:	Version 2.0 (December 2022)
			Previous Version:	Version 1.0 (October 2022)
<b>Table 1: Permanent Acquisition of Land - by plot number</b>			Change 1	
Land plans plot ref.	DCO Work No(s).	Purpose for which the land is required:	Cell in this row with change	Cell content in previous version
42-26	9N, E45, MU76, MU77, MUT30, MUT31 and OSC10	Realignment of the existing B1421 Ockendon road, including improvement works to the existing B1421 Ockendon Road  Implementation of environmental mitigation works to create a site for protected species, including the construction of a new bat barn structure  Utility works, including the installation or diversion of underground utilities within a multi-utility corridor	No Change	
			No Change	
			No Change	
42-26 Cont'd		Implementation of new open space at Thames Chase Forest Centre	No Change	
42-27	9N, MU76, MU77, MUT30 and MUT31	Permanent acquisition required for: Realignment of the existing B1421 Ockendon road, including improvement works to the existing B1421 Ockendon Road  Utility works, including the installation or diversion of underground utilities within a multi-utility corridor	No Change	
			No Change	
			No Change	
42-28	9N, MU75, MU76 and MUT30	Permanent acquisition required for: Realignment of the existing B1421 Ockendon road, including improvement works to the existing B1421 Ockendon Road  Utility works, including the installation or diversion of underground utilities within a multi-utility corridor	No Change	
			No Change	
			No Change	
42-29	9A, 9N, MU75, MU76 and MUT30	Permanent acquisition required for: Construction of the new A122 Lower Thames Crossing northbound to M25 northbound link road, a new section of highway with a three-lane single carriageway  Realignment of the existing B1421 Ockendon road, including - improvement works to the existing B1421 Ockendon Road - construction of a new bridge to carry the existing B1421 Ockendon Road over the new A122 Lower Thames Crossing northbound  Utility works, including the installation or diversion of underground utilities within a multi-utility corridor	No Change	
			No Change	
			No Change	
42-30	9A, MU73, MU75, MU76 and MUT30	Permanent acquisition required for: Construction of the new A122 Lower Thames Crossing northbound to M25 northbound link road, a new section of highway with a three-lane single carriageway  Utility works, including the installation or diversion of underground utilities within a multi-utility corridor	No Change	
			No Change	
			No Change	
42-31	9N, E45, MU77 and MUT31	Permanent acquisition required for: Realignment of the existing B1421 Ockendon road, including improvement works to the existing B1421 Ockendon Road  Implementation of environmental mitigation works to create a site for protected species, including the construction of a new bat barn structure  Utility works, including the installation or diversion of underground utilities within a multi-utility corridor	No Change	
			No Change	
			No Change	
42-32	9A and MU77	Permanent acquisition required for: Construction of the new A122 Lower Thames Crossing northbound to M25 northbound link road, a new section of highway with a three-lane single carriageway  Utility works, including the installation or diversion of underground utilities within a multi-utility corridor	No Change	
			No Change	
			No Change	

			This Version:	Version 2.0 (December 2022)
			Previous Version:	Version 1.0 (October 2022)
Table 1: Permanent Acquisition of Land - by plot number			Change 1	
Land plans plot ref.	DCO Work No(s).	Purpose for which the land is required:	Cell in this row with change	Cell content in previous version
42-33	9N, E45, MU77 and OSC10	Permanent acquisition required for: Realignment of the existing B1421 Ockendon road, including improvement works to the existing B1421 Ockendon Road Implementation of environmental mitigation works to create a site for protected species, including the construction of a new bat barn structure Utility works, including the installation or diversion of underground utilities within a multi-utility corridor Implementation of new open space at Thames Chase Forest Centre	No Change	
			No Change	
			No Change	
			No Change	
			No Change	
42-35	9E	Permanent acquisition required for: Improvements to the existing highway M25 northbound and existing highway M25 southbound	No Change	
			No Change	
42-36	9A, 9N and MU76	Permanent acquisition required for: Construction of the new A122 Lower Thames Crossing northbound to M25 northbound link road, a new section of highway with a three-lane single carriageway Realignment of the existing B1421 Ockendon road, including - improvement works to the existing B1421 Ockendon Road - construction of a new bridge to carry the existing B1421 Ockendon Road over the new A122 Lower Thames Crossing northbound Utility works, including the installation or diversion of underground utilities within a multi-utility corridor	No Change	
			No Change	
			No Change	
			No Change	
42-37	9E, 9M and MU72	Permanent acquisition required for: Improvements to the existing highway M25 northbound and existing highway M25 southbound Construction of new public right of way from West Road to Pea Lane Utility works, including the installation or diversion of underground utilities within a multi-utility corridor	No Change	
			No Change	
			No Change	
			No Change	
42-38	9A	Permanent acquisition required for: Construction of the new A122 Lower Thames Crossing northbound to M25 northbound link road, a new section of highway with a three-lane single carriageway	No Change	
			No Change	
42-39	9E and 9M	Permanent acquisition required for: Improvements to the existing highway M25 northbound and existing highway M25 southbound Construction of new public right of way from West Road to Pea Lane	No Change	
			No Change	
			No Change	
42-40	9A	Permanent acquisition required for: Construction of the new A122 Lower Thames Crossing northbound to M25 northbound link road, a new section of highway with a three-lane single carriageway	No Change	
			No Change	
42-41	9N and MU76	Permanent acquisition required for: Realignment of the existing B1421 Ockendon road, including improvement works to the existing B1421 Ockendon Road Utility works, including the installation or diversion of underground utilities within a multi-utility corridor	No Change	
			No Change	
			No Change	
42-42	9N and MU76	Permanent acquisition required for: Realignment of the existing B1421 Ockendon road, including improvement works to the existing B1421 Ockendon Road Utility works, including the installation or diversion of underground utilities within a multi-utility corridor	No Change	
			No Change	
			No Change	
42-43	9A and MUT30	Permanent acquisition required for: Construction of the new A122 Lower Thames Crossing northbound to M25 northbound link road, a new section of highway with a three-lane single carriageway Utility works, including the installation or diversion of underground utilities within a multi-utility corridor	No Change	
			No Change	
			No Change	
42-44	9N and MU76	Permanent acquisition required for: Realignment of the existing B1421 Ockendon road, including improvement works to the existing B1421 Ockendon Road Utility works, including the installation or diversion of underground utilities within a multi-utility corridor	No Change	
			No Change	
			No Change	
		Permanent acquisition required for:	No Change	



			This Version:	Version 2.0 (December 2022)
			Previous Version:	Version 1.0 (October 2022)
<b>Table 1: Permanent Acquisition of Land - by plot number</b>			Change 1	
Land plans plot ref.	DCO Work No(s).	Purpose for which the land is required:	Cell in this row with change	Cell content in previous version
42-45	9A	Construction of the new A122 Lower Thames Crossing northbound to M25 northbound link road, a new section of highway with a three-lane single carriageway	No Change	
42-46	9A	Permanent acquisition required for: Construction of the new A122 Lower Thames Crossing northbound to M25 northbound link road, a new section of highway with a three-lane single carriageway	No Change	
42-47	9A, MU73 and MUT30	Permanent acquisition required for: Construction of the new A122 Lower Thames Crossing northbound to M25 northbound link road, a new section of highway with a three-lane single carriageway Utility works, including the installation or diversion of underground utilities within a multi-utility corridor	No Change	
42-48	9N and MU76	Permanent acquisition required for: Realignment of the existing B1421 Ockendon road, including improvement works to the existing B1421 Ockendon Road Utility works, including the installation or diversion of underground utilities within a multi-utility corridor	No Change	
42-49	9A and MU76	Permanent acquisition required for: Construction of the new A122 Lower Thames Crossing northbound to M25 northbound link road, a new section of highway with a three-lane single carriageway	No Change	
42-49 Cont'd		Utility works, including the installation or diversion of underground utilities within a multi-utility corridor	No Change	
42-50	9N and MU76	Permanent acquisition required for: Realignment of the existing B1421 Ockendon road, including improvement works to the existing B1421 Ockendon Road Utility works, including the installation or diversion of underground utilities within a multi-utility corridor	No Change	
42-51	9E and 9M	Permanent acquisition required for: Improvements to the existing highway M25 southbound Construction of a new public right of way over the new A122 Lower Thames Crossing, including - construction of new public right of way from West Road to Pea Lane - construction of a new public right of way over the new A122 Lower Thames Crossing Construction of new public right of way from West Road to Pea Lane	No Change	
42-52	9A and MU76	Permanent acquisition required for: Construction of the new A122 Lower Thames Crossing northbound to M25 northbound link road, a new section of highway with a three-lane single carriageway Utility works, including the installation or diversion of underground utilities within a multi-utility corridor	No Change	
42-53	9N and MU76	Permanent acquisition required for: Realignment of the existing B1421 Ockendon road, including improvement works to the existing B1421 Ockendon Road Utility works, including the installation or diversion of underground utilities within a multi-utility corridor	No Change	
42-54	9A and MUT30	Permanent acquisition required for: Construction of the new A122 Lower Thames Crossing northbound to M25 northbound link road, a new section of highway with a three-lane single carriageway Utility works, including the installation or diversion of underground utilities within a multi-utility corridor	No Change	
42-55	9E	Permanent acquisition required for: Improvements to the existing highway M25 northbound	No Change	
42-56	9A, MU73 and MUT30	Permanent acquisition required for: Construction of the new A122 Lower Thames Crossing northbound to M25 northbound link road, a new section of highway with a three-lane single carriageway Utility works, including the installation or diversion of underground utilities within a multi-utility corridor	No Change	
42-57	9E	Permanent acquisition required for: Improvements to the existing highway M25 northbound	No Change	

			This Version:	Version 2.0 (December 2022)
			Previous Version:	Version 1.0 (October 2022)
<b>Table 1: Permanent Acquisition of Land - by plot number</b>			Change 1	
Land plans plot ref.	DCO Work No(s).	Purpose for which the land is required:	Cell in this row with change	Cell content in previous version
42-58	9N and MU76	Permanent acquisition required for: Realignment of the existing B1421 Ockendon road, including improvement works to the existing B1421 Ockendon Road Utility works, including the installation or diversion of underground utilities within a multi-utility corridor	No Change	
			No Change	
			No Change	
42-59	9A	Permanent acquisition required for: Construction of the new A122 Lower Thames Crossing northbound to M25 northbound link road, a new section of highway with a three-lane single carriageway	No Change	
			No Change	
42-60	9N and MU76	Permanent acquisition required for: Realignment of the existing B1421 Ockendon road, including improvement works to the existing B1421 Ockendon Road Utility works, including the installation or diversion of underground utilities within a multi-utility corridor	No Change	
			No Change	
			No Change	
42-61	9N and MU76	Permanent acquisition required for: Realignment of the existing B1421 Ockendon road, including improvement works to the existing B1421 Ockendon Road Utility works, including the installation or diversion of underground utilities within a multi-utility corridor	No Change	
			No Change	
			No Change	
42-62	9A and MUT30	Permanent acquisition required for: Construction of the new A122 Lower Thames Crossing northbound to M25 northbound link road, a new section of highway with a three-lane single carriageway Utility works, including the installation or diversion of underground utilities within a multi-utility corridor	No Change	
			No Change	
			No Change	
42-63	9A and MUT30	Permanent acquisition required for: Construction of the new A122 Lower Thames Crossing northbound to M25 northbound link road, a new section of highway with a three-lane single carriageway Utility works, including the installation or diversion of underground utilities within a multi-utility corridor	No Change	
			No Change	
			No Change	
42-64	9A, MU73 and MUT30	Permanent acquisition required for: Construction of the new A122 Lower Thames Crossing northbound to M25 northbound link road, a new section of highway with a three-lane single carriageway Utility works, including the installation or diversion of underground utilities within a multi-utility corridor	No Change	
			No Change	
			No Change	
42-65	9N and MU76	Permanent acquisition required for: Realignment of the existing B1421 Ockendon road, including improvement works to the existing B1421 Ockendon Road	No Change	
			No Change	
42-65 Cont'd		Utility works, including the installation or diversion of underground utilities within a multi-utility corridor	No Change	
42-66	9A, MU73 and MUT30	Permanent acquisition required for: Construction of the new A122 Lower Thames Crossing northbound to M25 northbound link road, a new section of highway with a three-lane single carriageway Utility works, including the installation or diversion of underground utilities within a multi-utility corridor	No Change	
			No Change	
			No Change	
42-67	9E	Permanent acquisition required for: Improvements to the existing highway M25 southbound	No Change	
			No Change	
42-68	9N, MU76 and MUT30	Permanent acquisition required for: Realignment of the existing B1421 Ockendon road, including improvement works to the existing B1421 Ockendon Road Utility works, including the installation or diversion of underground utilities within a multi-utility corridor	No Change	
			No Change	
			No Change	
42-69	9N, MU76 and MUT30	Permanent acquisition required for: Realignment of the existing B1421 Ockendon road, including improvement works to the existing B1421 Ockendon Road Utility works, including the installation or diversion of underground utilities within a multi-utility corridor	No Change	
			No Change	
			No Change	
42-70	9A	Permanent acquisition required for: Construction of the new A122 Lower Thames Crossing northbound to M25 northbound link road, a new section of highway with a three-lane single carriageway	No Change	
			No Change	

			This Version:	Version 2.0 (December 2022)
			Previous Version:	Version 1.0 (October 2022)
<b>Table 1: Permanent Acquisition of Land - by plot number</b>			Change 1	
Land plans plot ref.	DCO Work No(s).	Purpose for which the land is required:	Cell in this row with change	Cell content in previous version
42-71	9N and MUT30	Permanent acquisition required for: Realignment of the existing B1421 Ockendon road, including improvement works to the existing B1421 Ockendon Road Utility works, including the installation or diversion of underground utilities within a multi-utility corridor	No Change	
42-72	9E	Permanent acquisition required for: Improvements to the existing highway M25 northbound and existing highway M25 southbound	No Change	
42-73	9Q	Permanent acquisition required for: Construction of a new drainage attenuation pond with associated drainage facilities, and a private means of access to the drainage attenuation pond	No Change	
42-74	9A	Permanent acquisition required for: Construction of the new A122 Lower Thames Crossing northbound to M25 northbound link road, a new section of highway with a three-lane single carriageway	No Change	
42-76	9A	Permanent acquisition required for: Construction of the new A122 Lower Thames Crossing northbound to M25 northbound link road, a new section of highway with a three-lane single carriageway	No Change	
42-77	9N and MUT30	Permanent acquisition required for: Realignment of the existing B1421 Ockendon road, including improvement works to the existing B1421 Ockendon Road Utility works, including the installation or diversion of underground utilities within a multi-utility corridor	No Change	
42-78	9E	Permanent acquisition required for: Improvements to the existing highway M25 northbound and existing highway M25 southbound	No Change	
42-79	9A and 9E	Permanent acquisition required for: Construction of the new A122 Lower Thames Crossing northbound to M25 northbound link road, including - construction of new A122 Lower Thames Crossing link road with a three-lane single carriageway - construction of new underbridge to carry the new link road under an improved section of the M25 Improvements to the existing highway M25 northbound and existing highway M25 southbound	No Change	
42-80	9A	Permanent acquisition required for: Construction of the new A122 Lower Thames Crossing northbound to M25 northbound link road, a new section of highway with a three-lane single carriageway	No Change	
42-81	9A and 9E	Permanent acquisition required for: Construction of the new A122 Lower Thames Crossing northbound to M25 northbound link road, including - construction of new A122 Lower Thames Crossing link road with a three-lane single carriageway - construction of new underbridge to carry the new link road under an improved section of the M25 Improvements to the existing highway M25 northbound and existing highway M25 southbound	No Change	
42-82	9E	Permanent acquisition required for: Improvements to the existing highway M25 northbound and existing highway M25 southbound	No Change	
42-83	9A	Permanent acquisition required for: Construction of the new A122 Lower Thames Crossing northbound to M25 northbound link road, a new section of highway with a three-lane single carriageway	No Change	
42-84	9A	Permanent acquisition required for: Construction of the new A122 Lower Thames Crossing northbound to M25 northbound link road, a new section of highway with a three-lane single carriageway	No Change	
42-85	9A, 9B, 9E and MU73	Permanent acquisition required for: Construction of the new A122 Lower Thames Crossing northbound to M25 northbound link road, a new section of highway with a three-lane single carriageway Construction of new A122 Lower Thames Crossing link road to the M25 southbound, a two-lane carriageway Improvements to the existing highway M25 northbound and existing highway M25 southbound	No Change	

			This Version:	Version 2.0 (December 2022)
			Previous Version:	Version 1.0 (October 2022)
Table 1: Permanent Acquisition of Land - by plot number			Change 1	
Land plans plot ref.	DCO Work No(s).	Purpose for which the land is required:	Cell in this row with change	Cell content in previous version
		Utility works, including the installation or diversion of underground utilities within a multi-utility corridor	No Change	
42-86	9M	Permanent acquisition required for: Construction of a new public right of way over the new A122 Lower Thames Crossing, including - construction of new public right of way from West Road to Pea Lane - construction of a new public right of way over the new A122 Lower Thames Crossing Construction of new public right of way from West Road to Pea Lane	No Change	
42-87	9M	Permanent acquisition required for: Construction of a new public right of way over the new A122 Lower Thames Crossing, including - construction of new public right of way from West Road to Pea Lane - construction of a new public right of way over the new A122 Lower Thames Crossing - construction of a new bridge to carry the new public right of way over the existing Upminster and Grays Branch railway line	No Change	
42-88	9B, 9E, 9N, MU73 and MUT30	Permanent acquisition required for: Construction of new A122 Lower Thames Crossing link road to the M25 southbound, a two-lane carriageway Improvements to the existing highway M25 northbound and existing highway M25 southbound Realignment of the existing B1421 Ockendon road, including - improvement works to the existing B1421 Ockendon Road - construction of a new bridge to carry the existing B1421 Ockendon Road over the new A122 Lower Thames Crossing northbound - construction of a new public right of way along the edge of the embankment associated with the new A122 Lower Thames Crossing southbound link road to M25 southbound Utility works, including the installation or diversion of underground utilities within a multi-utility corridor	No Change	
42-89	9Q	Permanent acquisition required for: Construction of a new drainage attenuation pond with associated drainage facilities, and a private means of access to the drainage attenuation pond	No Change	
42-90	9B, 9D, 9E and 9Q	Permanent acquisition required for: Construction of new A122 Lower Thames Crossing link road to the M25 southbound, a two-lane carriageway	No Change	
42-90 Cont'd		Construction of a new two-lane link road from the M25 northbound carriageway to M25 junction 29 link road Improvements to the existing highway M25 northbound and existing highway M25 southbound Construction of a new drainage attenuation pond with associated drainage facilities, and a private means of access to the drainage attenuation pond	No Change	
42-91	9Q	Permanent acquisition required for: Construction of a new drainage attenuation pond with associated drainage facilities, and a private means of access to the drainage attenuation pond	No Change	
42-92	9Q	Permanent acquisition required for: Construction of a new drainage attenuation pond with associated drainage facilities, and a private means of access to the drainage attenuation pond	No Change	
42-93	9Q	Permanent acquisition required for: Construction of a new drainage attenuation pond with associated drainage facilities, and a private means of access to the drainage attenuation pond	No Change	
42-94	9Q	Permanent acquisition required for: Construction of a new drainage attenuation pond with associated drainage facilities, and a private means of access to the drainage attenuation pond	No Change	
42-95	9E	Permanent acquisition required for: Improvements to the existing highway M25 southbound	No Change	
42-96	9Q	Permanent acquisition required for: Construction of a new drainage attenuation pond with associated drainage facilities, and a private means of access to the drainage attenuation pond	No Change	
		Permanent acquisition required for:	No Change	

			This Version:	Version 2.0 (December 2022)
			Previous Version:	Version 1.0 (October 2022)
<b>Table 1: Permanent Acquisition of Land - by plot number</b>			Change 1	
Land plans plot ref.	DCO Work No(s).	Purpose for which the land is required:	Cell in this row with change	Cell content in previous version
42-97	9E, 9N and 9Q	Improvements to the existing highway M25 northbound Realignment of the existing B1421 Ockendon road, including - improvement works to the existing B1421 Ockendon Road - construction of a new bridge to carry the existing B1421 Ockendon Road over the new A122 Lower Thames Crossing northbound Construction of a new drainage attenuation pond with associated drainage facilities, and a private means of access to the drainage attenuation pond	No Change	
42-98	9B, 9E, 9N, MU76 and MUT30	Permanent acquisition required for: Construction of new A122 Lower Thames Crossing link road to the M25 southbound, a two-lane carriageway Improvements to the existing highway M25 northbound and existing highway M25 southbound	No Change	
42-98 Cont'd		Realignment of the existing B1421 Ockendon road, including - improvement works to the existing B1421 Ockendon Road - construction of a new bridge to carry the existing B1421 Ockendon Road over the new A122 Lower Thames Crossing northbound Utility works, including the installation or diversion of underground utilities within a multi-utility corridor	No Change	
42-100	9B, 9E, 9N and 9Q	Permanent acquisition required for: Construction of new A122 Lower Thames Crossing link road to the M25 southbound, a two-lane carriageway Improvements to the existing highway M25 northbound and existing highway M25 southbound Realignment of the existing B1421 Ockendon road, including - improvement works to the existing B1421 Ockendon Road - construction of a new bridge to carry the existing B1421 Ockendon Road over the new A122 Lower Thames Crossing northbound Construction of a new drainage attenuation pond with associated drainage facilities, and a private means of access to the drainage attenuation pond	No Change	
42-101	9A	Permanent acquisition required for: Construction of the new A122 Lower Thames Crossing northbound to M25 northbound link road, a new section of highway with a three-lane single carriageway	No Change	
42-102	9A	Permanent acquisition required for: Construction of the new A122 Lower Thames Crossing northbound to M25 northbound link road, a new section of highway with a three-lane single carriageway	No Change	
42-103	9A	Permanent acquisition required for: Construction of the new A122 Lower Thames Crossing northbound to M25 northbound link road, a new section of highway with a three-lane single carriageway	No Change	
42-104	8D, 9A, 9B, 9M, 9W, CA14 and MU71	Permanent acquisition required for: Construction of a new private means of access for maintenance from the southern side of the North Road bridge, along the new A122 Lower Thames Crossing earthworks, to the new bridge Construction of the new A122 Lower Thames Crossing northbound to M25 northbound link road, a new section of highway with a three-lane single carriageway Construction of new A122 Lower Thames Crossing link road to the M25 southbound, a two-lane carriageway Construction of a new public right of way over the new A122 Lower Thames Crossing, including - construction of a new public right of way over the new A122 Lower Thames Crossing - construction of a new bridge to carry the new public right of way over the new A122 Lower Thames Crossing northbound and southbound carriageways - construction of a new bridge to carry the new public right of way over the existing Upminster and Grays Branch railway line - construction of a new private means of access to culvert	No Change	
42-104 Cont'd		Construction of a watercourse diversion in pipe, including - construction of a new culvert and diversion of the watercourse through the culvert - construction of a new pipe on both sides of the new A122 Lower Thames Crossing, and diversion of the watercourse through the pipe Temporary construction compound at surface for facilitating main works Utility works, including the installation or diversion of underground utilities within a multi-utility corridor	No Change	
42-105	9E	Permanent acquisition required for: Improvements to the existing highway M25 southbound	No Change	

			This Version:	Version 2.0 (December 2022)
			Previous Version:	Version 1.0 (October 2022)
<b>Table 1: Permanent Acquisition of Land - by plot number</b>			Change 1	
Land plans plot ref.	DCO Work No(s).	Purpose for which the land is required:	Cell in this row with change	Cell content in previous version
42-106	9E	Permanent acquisition required for: Improvements to the existing highway M25 southbound	No Change	
42-107	9B, 9E, 9N and MU76	Permanent acquisition required for: Construction of new A122 Lower Thames Crossing link road to the M25 southbound, a two-lane carriageway Improvements to the existing highway M25 northbound and existing highway M25 southbound Realignment of the existing B1421 Ockendon road, including - improvement works to the existing B1421 Ockendon Road - construction of a new bridge to carry the existing B1421 Ockendon Road over the new A122 Lower Thames Crossing northbound Utility works, including the installation or diversion of underground utilities within a multi-utility corridor	No Change No Change No Change No Change	
42-108	9B	Permanent acquisition required for: Construction of new A122 Lower Thames Crossing link road to the M25 southbound, a two-lane carriageway	No Change No Change	
42-109	9B	Permanent acquisition required for: Construction of new A122 Lower Thames Crossing link road to the M25 southbound, a two-lane carriageway	No Change No Change	
42-110	9B	Permanent acquisition required for: Construction of new A122 Lower Thames Crossing link road to the M25 southbound, a two-lane carriageway	No Change No Change	
42-111	9B, 9N, MU73, MU74 and MU76	Permanent acquisition required for: Construction of new A122 Lower Thames Crossing link road to the M25 southbound, a two-lane carriageway	No Change No Change	
42-111 Cont'd		Realignment of the existing B1421 Ockendon road, including - improvement works to the existing B1421 Ockendon Road - construction of a new public right of way along the edge of the embankment associated with the new A122 Lower Thames Crossing southbound link road to M25 southbound Utility works, including the installation or diversion of underground utilities within a multi-utility corridor	No Change No Change	
42-112	9B, 9E, 9N and MU76	Permanent acquisition required for: Construction of new A122 Lower Thames Crossing link road to the M25 southbound, a two-lane carriageway Improvements to the existing highway M25 southbound Realignment of the existing B1421 Ockendon road, including - improvement works to the existing B1421 Ockendon Road - construction of a new bridge to carry the existing B1421 Ockendon Road over the new A122 Lower Thames Crossing northbound Utility works, including the installation or diversion of underground utilities within a multi-utility corridor	No Change No Change No Change No Change	
42-113	9B	Permanent acquisition required for: Construction of new A122 Lower Thames Crossing link road to the M25 southbound, a two-lane carriageway	No Change No Change	
42-114	9N and MU76	Permanent acquisition required for: Realignment of the existing B1421 Ockendon road, including improvement works to the existing B1421 Ockendon Road Utility works, including the installation or diversion of underground utilities within a multi-utility corridor	No Change No Change No Change	
42-117	9N, MU74 and MU76	Permanent acquisition required for: Realignment of the existing B1421 Ockendon road, including improvement works to the existing B1421 Ockendon Road Utility works, including the installation or diversion of underground utilities within a multi-utility corridor	No Change No Change No Change	
42-118	9N, MU74 and MU76	Permanent acquisition required for: Realignment of the existing B1421 Ockendon road, including improvement works to the existing B1421 Ockendon Road Utility works, including the installation or diversion of underground utilities within a multi-utility corridor	No Change No Change No Change	

			This Version:	Version 2.0 (December 2022)
			Previous Version:	Version 1.0 (October 2022)
Table 1: Permanent Acquisition of Land - by plot number			Change 1	
Land plans plot ref.	DCO Work No(s).	Purpose for which the land is required:	Cell in this row with change	Cell content in previous version
42-119	9N and MU76	Permanent acquisition required for: Realignment of the existing B1421 Ockendon road, including improvement works to the existing B1421 Ockendon Road Utility works, including the installation or diversion of underground utilities within a multi-utility corridor	No Change	
42-120	9N and MU76	Permanent acquisition required for: Realignment of the existing B1421 Ockendon road, including improvement works to the existing B1421 Ockendon Road Utility works, including the installation or diversion of underground utilities within a multi-utility corridor	No Change	
42-121	9B	Permanent acquisition required for: Construction of new A122 Lower Thames Crossing link road to the M25 southbound, a two-lane carriageway	No Change	
42-122	9N, MU74 and MU76	Permanent acquisition required for: Realignment of the existing B1421 Ockendon road, including improvement works to the existing B1421 Ockendon Road Utility works, including the installation or diversion of underground utilities within a multi-utility corridor	No Change	
42-123	9M	Permanent acquisition required for: Construction of a new public right of way over the new A122 Lower Thames Crossing, including - construction of a new public right of way over the new A122 Lower Thames Crossing - construction of a new bridge to carry the new public right of way over the new A122 Lower Thames Crossing northbound and southbound carriageways - construction of a new bridge to carry the new public right of way over the existing Upminster and Grays Branch railway line	No Change	
42-125	9N and MU76	Permanent acquisition required for: Realignment of the existing B1421 Ockendon road, including improvement works to the existing B1421 Ockendon Road Utility works, including the installation or diversion of underground utilities within a multi-utility corridor	No Change	
42-126	9N and MU76	Permanent acquisition required for: Realignment of the existing B1421 Ockendon road, including improvement works to the existing B1421 Ockendon Road Utility works, including the installation or diversion of underground utilities within a multi-utility corridor	No Change	
42-129	9N and MU76	Permanent acquisition required for: Realignment of the existing B1421 Ockendon road, including improvement works to the existing B1421 Ockendon Road Utility works, including the installation or diversion of underground utilities within a multi-utility corridor	No Change	
42-130	9N and MU76	Permanent acquisition required for: Realignment of the existing B1421 Ockendon road, including improvement works to the existing B1421 Ockendon Road Utility works, including the installation or diversion of underground utilities within a multi-utility corridor	No Change	
43-04	CA15A, E45, MU72, MU77, MUT31, OH8 and OSC10	Permanent acquisition required for: Temporary construction compound at surface for facilitating main works  Implementation of environmental mitigation works to create a site for protected species, including the construction of a new bat barn structure Utility works, including the installation or diversion of underground utilities within a multi-utility corridor Overhead lines diversion works, including the removal of existing overhead lines and pylons, construction of new overhead lines and pylons and works to existing overhead lines and pylons Implementation of new open space at Thames Chase Forest Centre	No Change	
43-06	9A, 9C and 9Q	Permanent acquisition required for: Construction of the new A122 Lower Thames Crossing northbound to M25 northbound link road, a new section of highway with a three-lane single carriageway	No Change	



			This Version:	Version 2.0 (December 2022)
			Previous Version:	Version 1.0 (October 2022)
<b>Table 1: Permanent Acquisition of Land - by plot number</b>			Change 1	
Land plans plot ref.	DCO Work No(s).	Purpose for which the land is required:	Cell in this row with change	Cell content in previous version
		Construction of new A122 Lower Thames Crossing one-lane link road between the new A122 Lower Thames Crossing northbound link road and M25 northbound to M25 junction 29 link road Construction of a new drainage attenuation pond with associated drainage facilities, and a private means of access to the drainage attenuation pond	No Change	
43-08	9A, 9C, 9D, 9O, MU72, MU78 and OH8	Permanent acquisition required for: Construction of the new A122 Lower Thames Crossing northbound to M25 northbound link road, including - construction of new A122 Lower Thames Crossing link road with a three-lane single carriageway northbound - construction of new underbridge to carry the new link road under an existing link road between M25 northbound and M25 junction 29 Construction of new A122 Lower Thames Crossing one-lane link road between the new A122 Lower Thames Crossing northbound link road and M25 northbound to M25 junction 29 link road Construction of a new two-lane link road from the M25 northbound carriageway to M25 junction 29 link road Construction of new public right of way over the new A122 Lower Thames Crossing and across Thames Chase Forest, including - construction of a new bridge to carry the public right of way from FP232 to FP230 over the new A122 Lower Thames Crossing, the improved section of the M25 and A122 Lower Thames Crossing link roads - construction of a new public right of way and permissive path over the new A122 Lower Thames Crossing - construction of a new public right of way and new permissive path from the new bridge to the existing FP230 Utility works, including the installation or diversion of underground utilities within a multi-utility corridor Overhead lines diversion works, including the removal of existing overhead lines and pylons, construction of new overhead lines and pylons and works to existing overhead lines and pylons	No Change	
43-11	9B, 9D, 9E and 9Q	Permanent acquisition required for: Construction of new A122 Lower Thames Crossing link road to the M25 southbound, a two-lane carriageway Construction of a new two-lane link road from the M25 northbound carriageway to M25 junction 29 link road Improvements to the existing highway M25 northbound and existing highway M25 southbound Construction of a new drainage attenuation pond with associated drainage facilities, and a private means of access to the drainage attenuation pond	No Change	
43-12	9B, 9D, 9E and 9Q	Permanent acquisition required for: Construction of new A122 Lower Thames Crossing link road to the M25 southbound, a two-lane carriageway Construction of a new two-lane link road from the M25 northbound carriageway to M25 junction 29 link road Improvements to the existing highway M25 northbound and existing highway M25 southbound Construction of a new drainage attenuation pond with associated drainage facilities, and a private means of access to the drainage attenuation pond	No Change	
43-13	9O and MU78	Permanent acquisition required for: Construction of a new public right of way and permissive path over the new A122 Lower Thames Crossing, and new bridge to carry the public right of way over the new A122 Lower Thames Crossing, the improved section of the M25 and A122 Lower Thames Crossing link roads Utility works, including the installation or diversion of underground utilities within a multi-utility corridor	No Change	
43-14	9A, 9D, 9E, 9O, MU78 and OH8	Permanent acquisition required for: Construction of the new A122 Lower Thames Crossing northbound to M25 northbound link road, a new section of highway with a three-lane single carriageway Construction of a new two-lane link road from the M25 northbound carriageway to M25 junction 29 link road Improvements to the existing highway M25 northbound and existing highway M25 southbound Construction of a new public right of way and permissive path over the new A122 Lower Thames Crossing, and new bridge to carry the public right of way over the new A122 Lower Thames Crossing, the improved section of the M25 and A122 Lower Thames Crossing link roads Utility works, including the installation or diversion of underground utilities within a multi-utility corridor Overhead lines diversion works, including the removal of existing overhead lines and pylons, construction of new overhead lines and pylons and works to existing overhead lines and pylons	No Change	
		Permanent acquisition required for:	No Change	



			This Version:	Version 2.0 (December 2022)
			Previous Version:	Version 1.0 (October 2022)
<b>Table 1: Permanent Acquisition of Land - by plot number</b>			Change 1	
Land plans plot ref.	DCO Work No(s).	Purpose for which the land is required:	Cell in this row with change	Cell content in previous version
43-15	9B and 9E	Construction of new A122 Lower Thames Crossing link road to the M25 southbound, a two-lane carriageway Improvements to the existing highway M25 southbound	No Change	
43-16	9B and 9E	Permanent acquisition required for: Construction of new A122 Lower Thames Crossing link road to the M25 southbound, a two-lane carriageway Improvements to the existing highway M25 southbound	No Change	
43-17	9B	Permanent acquisition required for: Construction of new A122 Lower Thames Crossing link road to the M25 southbound, a two-lane carriageway	No Change	
43-20	9B	Permanent acquisition required for: Construction of new A122 Lower Thames Crossing link road to the M25 southbound, a two-lane carriageway	No Change	
43-21	9A and OH8	Permanent acquisition required for: Construction of the new A122 Lower Thames Crossing northbound to M25 northbound link road, a new section of highway with a three-lane single carriageway Overhead lines diversion works, including the removal of existing overhead lines and pylons, construction of new overhead lines and pylons and works to existing overhead lines and pylons	No Change	
43-22	9O, MU72, MU78 and OH8	Permanent acquisition required for: Construction of a new permissive path from Thames Chase Forest, and a new private means of access from Thames Chase Forest to the new culvert Utility works, including the installation or diversion of underground utilities within a multi-utility corridor Overhead lines diversion works, including the removal of existing overhead lines and pylons, construction of new overhead lines and pylons and works to existing overhead lines and pylons	No Change	
43-23	9C, 9D, 9O, MU72 and OH8	Permanent acquisition required for: Construction of new A122 Lower Thames Crossing one-lane link road between the new A122 Lower Thames Crossing northbound link road and M25 northbound to M25 junction 29 link road Construction of a new two-lane link road from the M25 northbound carriageway to M25 junction 29 link road Construction of a new permissive path from Thames Chase Forest, and a new private means of access from Thames Chase Forest to the new culvert Utility works, including the installation or diversion of underground utilities within a multi-utility corridor Overhead lines diversion works, including the removal of existing overhead lines and pylons, construction of new overhead lines and pylons and works to existing overhead lines and pylons	No Change	
43-24	9O, MU72 and OH8	Permanent acquisition required for: Construction of a new permissive path over the new A122 Lower Thames Crossing and the improved section of the M25 Junction	No Change	
43-24 Cont'd		Utility works, including the installation or diversion of underground utilities within a multi-utility corridor Overhead lines diversion works, including the removal of existing overhead lines and pylons, construction of new overhead lines and pylons and works to existing overhead lines and pylons	No Change	
43-25	9O, 9R, MU78 and OH8	Permanent acquisition required for: Construction of a new public right of way and permissive path over the new A122 Lower Thames Crossing Modification to an existing drainage attenuation pond with associated drainage facilities, and construction of a private means of access to the drainage attenuation pond Utility works, including the installation or diversion of underground utilities within a multi-utility corridor Overhead lines diversion works, including the removal of existing overhead lines and pylons, construction of new overhead lines and pylons and works to existing overhead lines and pylons	No Change	
		Permanent acquisition required for:	No Change	

			This Version:	Version 2.0 (December 2022)
			Previous Version:	Version 1.0 (October 2022)
<b>Table 1: Permanent Acquisition of Land - by plot number</b>			Change 1	
Land plans plot ref.	DCO Work No(s).	Purpose for which the land is required:	Cell in this row with change	Cell content in previous version
43-26	9A and OH8	Construction of the new A122 Lower Thames Crossing northbound to M25 northbound link road, a new section of highway with a three-lane single carriageway Overhead lines diversion works, including the removal of existing overhead lines and pylons, construction of new overhead lines and pylons and works to existing overhead lines and pylons	No Change	
43-29	9A	Permanent acquisition required for: Construction of the new A122 Lower Thames Crossing northbound to M25 northbound link road, a new section of highway with a three-lane single carriageway	No Change	
43-30	9A, 9E and OH8	Permanent acquisition required for: Construction of the new A122 Lower Thames Crossing northbound to M25 northbound link road, a new section of highway with a three-lane single carriageway Improvements to the existing highway M25 northbound and existing highway M25 southbound Overhead lines diversion works, including the removal of existing overhead lines and pylons, construction of new overhead lines and pylons and works to existing overhead lines and pylons	No Change	
43-31	9A	Permanent acquisition required for: Construction of the new A122 Lower Thames Crossing northbound to M25 northbound link road, a new section of highway with a three-lane single carriageway	No Change	
43-32	9D and OH8	Permanent acquisition required for: Construction of a new two-lane link road from the M25 northbound carriageway to M25 junction 29 link road	No Change	
43-32 Cont'd		Overhead lines diversion works, including the removal of existing overhead lines and pylons, construction of new overhead lines and pylons and works to existing overhead lines and pylons	No Change	
43-33	9E and OH8	Permanent acquisition required for: Improvements to the existing highway M25 southbound Overhead lines diversion works, including the removal of existing overhead lines and pylons, construction of new overhead lines and pylons and works to existing overhead lines and pylons	No Change	
43-34	9E, 9R and OH8	Permanent acquisition required for: Improvements to the existing highway M25 southbound Modification to an existing drainage attenuation pond with associated drainage facilities, and construction of a private means of access to the drainage attenuation pond Overhead lines diversion works, including the removal of existing overhead lines and pylons, construction of new overhead lines and pylons and works to existing overhead lines and pylons	No Change	
43-36	9E and OH8	Permanent acquisition required for: Improvements to the existing highway M25 southbound Overhead lines diversion works, including the removal of existing overhead lines and pylons, construction of new overhead lines and pylons and works to existing overhead lines and pylons	No Change	
43-37	9E	Permanent acquisition required for: Improvements to the existing highway M25 southbound	No Change	
43-38	9E	Permanent acquisition required for: Improvements to the existing highway M25 southbound	No Change	
43-39	9R	Permanent acquisition required for: Modification to an existing drainage attenuation pond with associated drainage facilities, and construction of a private means of access to the drainage attenuation pond	No Change	
43-42	9O	Permanent acquisition required for: Construction of a new permissive path along the existing FP230	No Change	

			This Version:	Version 2.0 (December 2022)
			Previous Version:	Version 1.0 (October 2022)
<b>Table 1: Permanent Acquisition of Land - by plot number</b>			Change 1	
Land plans plot ref.	DCO Work No(s).	Purpose for which the land is required:	Cell in this row with change	Cell content in previous version
43-44	9O	Permanent acquisition required for: Construction of a new permissive path along the existing FP230	No Change	
43-48	9O	Permanent acquisition required for: Construction of a new permissive path along the existing FP230	No Change	
43-50	9O	Permanent acquisition required for: Construction of a new permissive path along the existing FP230	No Change	
43-51	9O	Permanent acquisition required for: Construction of a new permissive path along the existing FP230	No Change	
43-52	9O	Permanent acquisition required for: Construction of a new public right of way from Clay Tye road to the existing footpath FP230	No Change	
44-12	9D, 9O and MU72	Permanent acquisition required for: Construction of a new two-lane link road from the M25 northbound carriageway to M25 junction 29 link road Construction of a new permissive path to the new culvert, and a new private means of access from Thames Chase Forest to the new culvert Utility works, including the installation or diversion of underground utilities within a multi-utility corridor	No Change	
44-15	FCA6	Permanent acquisition required for: Construction of a new flood compensation area	No Change	
44-18	9D, 9P and MU86	Permanent acquisition required for: Improvement of an existing link road between M25 northbound and M25 junction 29, including - construction of a new two-lane link road from the M25 northbound carriageway to M25 junction 29 link road - construction of a new bridge to carry the link road over the Shoeburyness railway line - construction of a new private means of access between the new public right of way and the existing M25 junction 29 roundabout Construction of a new public right of way between the existing footpath FP176 and Warley Street Utility works, including the installation or diversion of underground utilities within a multi-utility corridor	No Change	
44-19	E48, FCA6, MU72, MU79, MU80, MU82 and OSC11	Permanent acquisition required for: Implementation of environmental mitigation works to create a site for protected species, including the construction of new ecological ponds	No Change	
44-19 Cont'd		Construction of a new flood compensation area Utility works, including the installation or diversion of underground utilities within a multi-utility corridor Implementation of new open space at Thames Chase Forest Centre	No Change	
44-21	9D, 9T, MU79, MU82 and MU83	Permanent acquisition required for: Construction of a new two-lane link road from the M25 northbound carriageway to M25 junction 29 link road Construction of a new drainage attenuation pond with associated drainage facilities, and a private means of access to the drainage attenuation pond Utility works, including the installation or diversion of underground utilities within a multi-utility corridor	No Change	
44-23	9D	Permanent acquisition required for: Construction of a new two-lane link road from the M25 northbound carriageway to M25 junction 29 link road	No Change	
		Permanent acquisition required for:	No Change	

			This Version:	Version 2.0 (December 2022)
			Previous Version:	Version 1.0 (October 2022)
Table 1: Permanent Acquisition of Land - by plot number			Change 1	
Land plans plot ref.	DCO Work No(s).	Purpose for which the land is required:	Cell in this row with change	Cell content in previous version
44-24	9D and MU86	Improvement of an existing link road between M25 northbound and M25 junction 29, including - construction of a new two-lane link road from the M25 northbound carriageway to M25 junction 29 link road - construction of a new bridge to carry the link road over the Shoeburyness railway line - construction of a new private means of access between the new public right of way and the existing M25 junction 29 roundabout  Utility works, including the installation or diversion of underground utilities within a multi-utility corridor	No Change	
44-25	9D	Permanent acquisition required for: Construction of a new two-lane link road from the M25 northbound carriageway to M25 junction 29 link road	No Change	
44-26	9E	Permanent acquisition required for: Improvements to the existing highway M25 northbound and existing highway M25 southbound	No Change	
44-27	9D and 9X	Permanent acquisition required for: Construction of a new two-lane link road from the M25 northbound carriageway to M25 junction 29 link road Construction of a new watercourse diversion culvert and diversion of the watercourse through the culvert.	No Change	
44-28	9D, MU72, MU79, MU80 and MU82	Permanent acquisition required for: Construction of a new two-lane link road from the M25 northbound carriageway to M25 junction 29 link road Utility works, including the installation or diversion of underground utilities within a multi-utility corridor	No Change	
44-29	9D and 9X	Permanent acquisition required for: Construction of a new two-lane link road from the M25 northbound carriageway to M25 junction 29 link road Construction of a new watercourse diversion culvert and diversion of the watercourse through the culvert.	No Change	
44-30	9D, 9E, 9P and MU86	Permanent acquisition required for: Construction of a new two-lane link road from the M25 northbound carriageway to M25 junction 29 link road Improvements to the existing highway M25 northbound and existing highway M25 southbound Construction of a new public right of way between the existing footpath FP176 and Warley Street Utility works, including the installation or diversion of underground utilities within a multi-utility corridor	No Change	
44-31	9D, 9T, MU79, MU80 and MU82	Permanent acquisition required for: Construction of a new two-lane link road from the M25 northbound carriageway to M25 junction 29 link road Construction of a new drainage attenuation pond with associated drainage facilities, and a private means of access to the drainage attenuation pond Utility works, including the installation or diversion of underground utilities within a multi-utility corridor	No Change	
44-32	9D and MU84	Permanent acquisition required for: Construction of a new two-lane link road from the M25 northbound carriageway to M25 junction 29 link road Utility works, including the installation or diversion of underground utilities within a multi-utility corridor	No Change	
44-33	9D, 9E, 9P and MU86	Permanent acquisition required for: Improvement of an existing link road between M25 northbound and M25 junction 29, including - construction of a new two-lane link road from the M25 northbound carriageway to M25 junction 29 link road - construction of a new private means of access between the new public right of way and the existing M25 junction 29 roundabout  Improvements to the existing highway M25 northbound and existing highway M25 southbound Construction of a new public right of way between the existing footpath FP176 and Warley Street Utility works, including the installation or diversion of underground utilities within a multi-utility corridor	No Change	
44-34	9D and 9X	Permanent acquisition required for: Construction of a new two-lane link road from the M25 northbound carriageway to M25 junction 29 link road	No Change	

			This Version:	Version 2.0 (December 2022)
			Previous Version:	Version 1.0 (October 2022)
Table 1: Permanent Acquisition of Land - by plot number			Change 1	
Land plans plot ref.	DCO Work No(s).	Purpose for which the land is required:	Cell in this row with change	Cell content in previous version
		Construction of a new watercourse diversion culvert and diversion of the watercourse through the culvert.	No Change	
44-35	9D	Permanent acquisition required for: Construction of a new two-lane link road from the M25 northbound carriageway to M25 junction 29 link road	No Change	
44-36	9D and 9E	Permanent acquisition required for: Improvement of an existing link road between M25 northbound and M25 junction 29, including - construction of a new two-lane link road from the M25 northbound carriageway to M25 junction 29 link road - construction of a new private means of access between the new public right of way and the existing M25 junction 29 roundabout Improvements to the existing highway M25 northbound and existing highway M25 southbound, including the modification of a bridge to carry the improved M25 southbound over Shoeburyness railway line	No Change	
44-37	9D, 9E and MU84	Permanent acquisition required for: Construction of a new two-lane link road from the M25 northbound carriageway to M25 junction 29 link road Improvements to the existing highway M25 northbound and existing highway M25 southbound, including the modification of a bridge to carry the improved M25 southbound over Shoeburyness railway line Utility works, including the installation or diversion of underground utilities within a multi-utility corridor	No Change	
44-38	9D and 9X	Permanent acquisition required for: Construction of a new two-lane link road from the M25 northbound carriageway to M25 junction 29 link road Construction of a new watercourse diversion culvert and diversion of the watercourse through the culvert.	No Change	
44-39	9D and 9X	Permanent acquisition required for: Construction of a new two-lane link road from the M25 northbound carriageway to M25 junction 29 link road Construction of a new watercourse diversion culvert and diversion of the watercourse through the culvert.	No Change	
44-40	9E and 9X	Permanent acquisition required for: Improvements to the existing highway M25 northbound Construction of a new watercourse diversion culvert and diversion of the watercourse through the culvert.	No Change	
44-41	9D, 9E, MU83 and MU84	Permanent acquisition required for: Construction of a new two-lane link road from the M25 northbound carriageway to M25 junction 29 link road Improvements to the existing highway M25 northbound and existing highway M25 southbound Utility works, including the installation or diversion of underground utilities within a multi-utility corridor	No Change	
44-42	9D	Permanent acquisition required for: Construction of a new two-lane link road from the M25 northbound carriageway to M25 junction 29 link road	No Change	
44-43	9E	Permanent acquisition required for: Improvements to the existing highway M25 northbound and existing highway M25 southbound	No Change	
44-45	9E and MU86	Permanent acquisition required for: Improvements to the existing highway M25 northbound and existing highway M25 southbound, including the modification of a bridge to carry the improved M25 southbound over Shoeburyness railway line Utility works, including the installation or diversion of underground utilities within a multi-utility corridor	No Change	
44-46	9E and 9X	Permanent acquisition required for: Improvements to the existing highway M25 northbound and existing highway M25 southbound Construction of a new watercourse diversion culvert and diversion of the watercourse through the culvert.	No Change	
		Permanent acquisition required for:	No Change	

			This Version:	Version 2.0 (December 2022)
			Previous Version:	Version 1.0 (October 2022)
<b>Table 1: Permanent Acquisition of Land - by plot number</b>			Change 1	
Land plans plot ref.	DCO Work No(s).	Purpose for which the land is required:	Cell in this row with change	Cell content in previous version
44-47	9E	Improvements to the existing highway M25 southbound	No Change	
44-48	9R	Permanent acquisition required for: Modification to an existing drainage attenuation pond with associated drainage facilities, and construction of a private means of access to the drainage attenuation pond	No Change	
44-49	9D and MU80	Permanent acquisition required for: Improvement of an existing link road between M25 northbound and M25 junction 29, including - construction of a new two-lane link road from the M25 northbound carriageway to M25 junction 29 link road - construction of a new bridge to carry the improved M25 northbound to M25 junction 29 link road over B187 St Marys Lane Utility works, including the installation or diversion of underground utilities within a multi-utility corridor	No Change	
44-50	9E	Permanent acquisition required for: Improvements to the existing highway M25 northbound and existing highway M25 southbound	No Change	
44-51	9R	Permanent acquisition required for: Modification to an existing drainage attenuation pond with associated drainage facilities, and construction of a private means of access to the drainage attenuation pond	No Change	
44-52	9D, MU72, MU79 and MU82	Permanent acquisition required for: Construction of a new two-lane link road from the M25 northbound carriageway to M25 junction 29 link road Utility works, including the installation or diversion of underground utilities within a multi-utility corridor	No Change	
44-53	9E, 9P and MU86	Permanent acquisition required for: Improvements to the existing highway M25 southbound, including the modification of a bridge to carry the improved M25 southbound over Shoeburyness railway line Construction of a new public right of way between the existing footpath FP176 and Warley Street Utility works, including the installation or diversion of underground utilities within a multi-utility corridor	No Change	
44-54	9D, 9E, MU72, MU79, MU80 and MU82	Permanent acquisition required for: Construction of a new two-lane link road from the M25 northbound carriageway to M25 junction 29 link road Improvements to the existing highway M25 northbound and existing highway M25 southbound, including the modification of a bridge to carry the improved M25 southbound over B187 St Marys Lane Utility works, including the installation or diversion of underground utilities within a multi-utility corridor	No Change	
44-55	9D and MU80	Permanent acquisition required for: Improvement of an existing link road between M25 northbound and M25 junction 29, including - construction of a new two-lane link road from the M25 northbound carriageway to M25 junction 29 link road - construction of a new bridge to carry the improved M25 northbound to M25 junction 29 link road over B187 St Marys Lane Utility works, including the installation or diversion of underground utilities within a multi-utility corridor	No Change	
44-57	9E and 9X	Permanent acquisition required for: Improvements to the existing highway M25 southbound Construction of a new watercourse diversion culvert and diversion of the watercourse through the culvert.	No Change	
44-58	9P and MU86	Permanent acquisition required for: Construction of a new public right of way between the existing footpath FP176 and Warley Street Utility works, including the installation or diversion of underground utilities within a multi-utility corridor	No Change	
44-59	9E	Permanent acquisition required for: Improvements to the existing highway M25 southbound	No Change	

			This Version:	Version 2.0 (December 2022)
			Previous Version:	Version 1.0 (October 2022)
<b>Table 1: Permanent Acquisition of Land - by plot number</b>			Change 1	
Land plans plot ref.	DCO Work No(s).	Purpose for which the land is required:	Cell in this row with change	Cell content in previous version
44-60	9E	Permanent acquisition required for: Improvements to the existing highway M25 southbound	No Change	
44-61	9D and MU80	Permanent acquisition required for: Improvement of an existing link road between M25 northbound and M25 junction 29, including - construction of a new two-lane link road from the M25 northbound carriageway to M25 junction 29 link road - construction of a new bridge to carry the improved M25 northbound to M25 junction 29 link road over B187 St Marys Lane Utility works, including the installation or diversion of underground utilities within a multi-utility corridor	No Change	
44-62	9D, MU80 and MU82	Permanent acquisition required for: Improvement of an existing link road between M25 northbound and M25 junction 29, including - construction of a new two-lane link road from the M25 northbound carriageway to M25 junction 29 link road - construction of a new bridge to carry the improved M25 northbound to M25 junction 29 link road over B187 St Marys Lane Utility works, including the installation or diversion of underground utilities within a multi-utility corridor	No Change	
44-63	9D and MU80	Permanent acquisition required for: Construction of a new two-lane link road from the M25 northbound carriageway to M25 junction 29 link road Utility works, including the installation or diversion of underground utilities within a multi-utility corridor	No Change	
44-65	9E	Permanent acquisition required for: Improvements to the existing highway M25 southbound	No Change	
44-66	9E, 9S and FCA5	Permanent acquisition required for: Improvements to the existing highway M25 southbound Modification to an existing drainage attenuation pond with associated drainage facilities, and construction of a private means of access to the drainage attenuation pond Construction of a new flood compensation area	No Change	
44-67	9P, 9U and MU86	Permanent acquisition required for: Construction of a new public right of way between the existing footpath FP176 and Warley Street Modification to an existing drainage attenuation pond with associated drainage facilities, and construction of a private means of access to the drainage attenuation pond Utility works, including the installation or diversion of underground utilities within a multi-utility corridor	No Change	
44-69	9E and MU80	Permanent acquisition required for: Improvements to the existing highway M25 northbound and existing highway M25 southbound, including the modification of a bridge to carry the improved M25 southbound over B187 St Marys Lane Utility works, including the installation or diversion of underground utilities within a multi-utility corridor	No Change	
44-70	9E and MU80	Permanent acquisition required for: Improvements to the existing highway M25 northbound and existing highway M25 southbound, including the modification of a bridge to carry the improved M25 southbound over B187 St Marys Lane Utility works, including the installation or diversion of underground utilities within a multi-utility corridor	No Change	
44-71	9E and MU80	Permanent acquisition required for: Improvements to the existing highway M25 northbound and existing highway M25 southbound Utility works, including the installation or diversion of underground utilities within a multi-utility corridor	No Change	
		Permanent acquisition required for:	No Change	

			This Version:	Version 2.0 (December 2022)
			Previous Version:	Version 1.0 (October 2022)
<b>Table 1: Permanent Acquisition of Land - by plot number</b>			Change 1	
Land plans plot ref.	DCO Work No(s).	Purpose for which the land is required:	Cell in this row with change	Cell content in previous version
44-74	9U	Modification to an existing drainage attenuation pond with associated drainage facilities, and construction of a private means of access to the drainage attenuation pond	No Change	
44-75	9S, MU72, MU79 and MU82	Permanent acquisition required for: Modification to an existing drainage attenuation pond with associated drainage facilities, and construction of a private means of access to the drainage attenuation pond Utility works, including the installation or diversion of underground utilities within a multi-utility corridor	No Change No Change No Change	
44-76	9S	Permanent acquisition required for: Modification to an existing drainage attenuation pond with associated drainage facilities, and construction of a private means of access to the drainage attenuation pond	No Change No Change	
44-77	9E and MU80	Permanent acquisition required for: Improvements to the existing highway M25 southbound, including the modification of a bridge to carry the improved M25 southbound over B187 St Marys Lane Utility works, including the installation or diversion of underground utilities within a multi-utility corridor	No Change No Change No Change	
44-78	9E and MU80	Permanent acquisition required for: Improvements to the existing highway M25 southbound, including the modification of a bridge to carry the improved M25 southbound over B187 St Marys Lane	No Change No Change	
44-78 Cont'd		Utility works, including the installation or diversion of underground utilities within a multi-utility corridor	No Change	
44-79	9E and MU80	Permanent acquisition required for: Improvements to the existing highway M25 southbound Utility works, including the installation or diversion of underground utilities within a multi-utility corridor	No Change No Change No Change	
44-82	9S, MU80 and MU81	Permanent acquisition required for: Modification to an existing drainage attenuation pond with associated drainage facilities, and construction of a private means of access to the drainage attenuation pond Utility works, including the installation or diversion of underground utilities within a multi-utility corridor	No Change No Change No Change	
44-83	9S, MU72, MU79 and MU82	Permanent acquisition required for: Modification to an existing drainage attenuation pond with associated drainage facilities, and construction of a private means of access to the drainage attenuation pond Utility works, including the installation or diversion of underground utilities within a multi-utility corridor	No Change No Change No Change	
44-97	E47	Permanent acquisition required for: Implementation of environmental mitigation works to create a site for protected species, including the construction of new ecological ponds	No Change No Change	
45-13	9Y and MU91	Permanent acquisition required for: Construction of a new public right of way over the improved section of the A127 highway, including a new bridge to carry the new public right of way over the A127 highway Utility works, including the installation or diversion of underground utilities within a multi-utility corridor	No Change No Change No Change	
45-14	9J, 9Y and MU91	Permanent acquisition required for: Improvement works to a section of the existing two-lane dual carriageway A127 highway Construction of a new public right of way over the improved section of the A127 highway, including a new bridge to carry the new public right of way over the A127 highway Utility works, including the installation or diversion of underground utilities within a multi-utility corridor	No Change No Change No Change No Change	
		Permanent acquisition required for:	No Change	



			This Version:	Version 2.0 (December 2022)
			Previous Version:	Version 1.0 (October 2022)
<b>Table 1: Permanent Acquisition of Land - by plot number</b>			Change 1	
Land plans plot ref.	DCO Work No(s).	Purpose for which the land is required:	Cell in this row with change	Cell content in previous version
45-27	9Y and MU91	Construction of a new public right of way over the improved section of the A127 highway, including a new bridge to carry the new public right of way over the A127 highway	No Change	
45-27 Cont'd		Utility works, including the installation or diversion of underground utilities within a multi-utility corridor	No Change	
45-30	9J, 9Y and MU91	Permanent acquisition required for:	No Change	
		Improvement works to a section of the existing two-lane dual carriageway A127 highway	No Change	
		Construction of a new public right of way over the improved section of the A127 highway, including a new bridge to carry the new public right of way over the A127 highway	No Change	
		Utility works, including the installation or diversion of underground utilities within a multi-utility corridor	No Change	
45-32	9Y and MU91	Permanent acquisition required for:	No Change	
		Construction of a new public right of way over the improved section of the A127 highway, including a new bridge to carry the new public right of way over the A127 highway	No Change	
		Utility works, including the installation or diversion of underground utilities within a multi-utility corridor	No Change	
45-34	9Y	Permanent acquisition required for:	No Change	
		Construction of a new public right of way over the improved section of the A127 highway, including a new bridge to carry the new public right of way over the A127 highway	No Change	
45-35	9Y, E49 and MU91	Permanent acquisition required for:	No Change	
		Construction of a new public right of way over the improved section of the A127 highway, including a new bridge to carry the new public right of way over the A127 highway	No Change	
		Implementation of environmental mitigation works to create a site for ancient woodland planting	No Change	
		Utility works, including the installation or diversion of underground utilities within a multi-utility corridor	No Change	
45-36	9J, 9Y and MU91	Permanent acquisition required for:	No Change	
		Improvement works to a section of the existing two-lane dual carriageway A127 highway	No Change	
		Construction of a new public right of way over the improved section of the A127 highway, including a new bridge to carry the new public right of way over the A127 highway	No Change	
		Utility works, including the installation or diversion of underground utilities within a multi-utility corridor	No Change	
45-37	9Y and MU91	Permanent acquisition required for:	No Change	
		Construction of a new public right of way over the improved section of the A127 highway, including a new bridge to carry the new public right of way over the A127 highway	No Change	
45-37 Cont'd		Utility works, including the installation or diversion of underground utilities within a multi-utility corridor	No Change	
45-40	9Y and MU91	Permanent acquisition required for:	No Change	
		Construction of a new public right of way over the improved section of the A127 highway, including a new bridge to carry the new public right of way over the A127 highway	No Change	
		Utility works, including the installation or diversion of underground utilities within a multi-utility corridor	No Change	
45-41	9Y and MU91	Permanent acquisition required for:	No Change	
		Construction of a new public right of way over the improved section of the A127 highway, including a new bridge to carry the new public right of way over the A127 highway	No Change	
		Utility works, including the installation or diversion of underground utilities within a multi-utility corridor	No Change	
45-44	9J and 9Y	Permanent acquisition required for:	No Change	
		Improvement works to a section of the existing two-lane dual carriageway A127 highway	No Change	

			This Version:	Version 2.0 (December 2022)
			Previous Version:	Version 1.0 (October 2022)
<b>Table 1: Permanent Acquisition of Land - by plot number</b>			Change 1	
Land plans plot ref.	DCO Work No(s).	Purpose for which the land is required:	Cell in this row with change	Cell content in previous version
		Construction of a new public right of way over the improved section of the A127 highway, including a new bridge to carry the new public right of way over the A127 highway	No Change	
45-51	9Y, E49 and MU91	Permanent acquisition required for: Construction of a new public right of way over the improved section of the A127 highway, including a new bridge to carry the new public right of way over the A127 highway Implementation of environmental mitigation works to create a site for ancient woodland planting Utility works, including the installation or diversion of underground utilities within a multi-utility corridor	No Change	
45-53	9Y, E49 and MU91	Permanent acquisition required for: Construction of a new public right of way over the improved section of the A127 highway, including a new bridge to carry the new public right of way over the A127 highway Implementation of environmental mitigation works to create a site for ancient woodland planting Utility works, including the installation or diversion of underground utilities within a multi-utility corridor	No Change	
45-54	9Y, E49 and MU91	Permanent acquisition required for: Construction of a new public right of way over the improved section of the A127 highway, including a new bridge to carry the new public right of way over the A127 highway	No Change	
45-54 Cont'd		Implementation of environmental mitigation works to create a site for ancient woodland planting Utility works, including the installation or diversion of underground utilities within a multi-utility corridor	No Change	
45-55	9Y, E49 and MU91	Permanent acquisition required for: Construction of a new public right of way over the improved section of the A127 highway, including a new bridge to carry the new public right of way over the A127 highway Implementation of environmental mitigation works to create a site for ancient woodland planting Utility works, including the installation or diversion of underground utilities within a multi-utility corridor	No Change	
45-56	E49	Permanent acquisition required for: Implementation of environmental mitigation works to create a site for ancient woodland planting	No Change	
45-57	9Y, E49 and MU91	Permanent acquisition required for: Construction of a new public right of way over the improved section of the A127 highway, including a new bridge to carry the new public right of way over the A127 highway Implementation of environmental mitigation works to create a site for ancient woodland planting Utility works, including the installation or diversion of underground utilities within a multi-utility corridor	No Change	
45-58	E49	Permanent acquisition required for: Implementation of environmental mitigation works to create a site for ancient woodland planting	No Change	
45-59	E49	Permanent acquisition required for: Implementation of environmental mitigation works to create a site for ancient woodland planting	No Change	
45-60	9Y and MU91	Permanent acquisition required for: Construction of a new public right of way over the improved section of the A127 highway, including a new bridge to carry the new public right of way over the A127 highway Utility works, including the installation or diversion of underground utilities within a multi-utility corridor	No Change	
		Permanent acquisition required for:	No Change	

			This Version:	Version 2.0 (December 2022)
			Previous Version:	Version 1.0 (October 2022)
<b>Table 1: Permanent Acquisition of Land - by plot number</b>			Change 1	
Land plans plot ref.	DCO Work No(s).	Purpose for which the land is required:	Cell in this row with change	Cell content in previous version
45-61	9Y, E49 and MU91	Construction of a new public right of way over the improved section of the A127 highway, including a new bridge to carry the new public right of way over the A127 highway	No Change	
45-61 Cont'd		Implementation of environmental mitigation works to create a site for ancient woodland planting Utility works, including the installation or diversion of underground utilities within a multi-utility corridor	No Change No Change	
45-63	9H, 9Y and MU91	Permanent acquisition required for: Improvements to the existing two-lane link road between A127 eastbound and M25 junction 29 roundabout Construction of a new public right of way over the improved section of the A127 highway, including a new bridge to carry the new public right of way over the A127 highway Utility works, including the installation or diversion of underground utilities within a multi-utility corridor	No Change No Change No Change No Change	
45-64	9Y, E49 and MU91	Permanent acquisition required for: Construction of a new public right of way over the improved section of the A127 highway, including a new bridge to carry the new public right of way over the A127 highway Implementation of environmental mitigation works to create a site for ancient woodland planting Utility works, including the installation or diversion of underground utilities within a multi-utility corridor	No Change No Change No Change No Change	
45-65	E49	Permanent acquisition required for: Implementation of environmental mitigation works to create a site for ancient woodland planting	No Change No Change	
45-73	9D	Permanent acquisition required for: Construction of a new two-lane link road from the M25 northbound carriageway to M25 junction 29 link road	No Change No Change	
45-74	9H	Permanent acquisition required for: Improvements to the existing two-lane link road between A127 eastbound and M25 junction 29 roundabout	No Change No Change	
45-75	9G and 9H	Permanent acquisition required for: Improvements to the existing multi-lane M25 junction 29 circulatory, including construction of a new public right of way in the verge of the improved M25 junction 29 roundabout Improvements to the existing two-lane link road between A127 eastbound and M25 junction 29 roundabout	No Change No Change No Change	
45-76	9D, 9G, 9H, 9J and MU88	Permanent acquisition required for: Construction of a new two-lane link road from the M25 northbound carriageway to M25 junction 29 link road	No Change No Change	
45-76 Cont'd		Improvements to the existing multi-lane M25 junction 29 circulatory, including construction of a new public right of way in the verge of the improved M25 junction 29 roundabout Improvements to the existing two-lane link road between A127 eastbound and M25 junction 29 roundabout Improvement works to a section of the existing two-lane dual carriageway A127 highway Utility works, including the installation or diversion of underground utilities within a multi-utility corridor	No Change No Change No Change No Change	
45-77	9K	Permanent acquisition required for: Improvements to the existing two lane link road between M25 junction 29 roundabout and M25 northbound	No Change No Change	
45-78	9E, 9K and MU89	Permanent acquisition required for: Improvements to the existing highway M25 northbound and existing highway M25 southbound, including the modification of Codham Hall viaduct to carry the improved M25 over M25 junction 29 roundabout and the A127 road Improvements to the existing two lane link road between M25 junction 29 roundabout and M25 northbound Utility works, including the installation or diversion of underground utilities within a multi-utility corridor	No Change No Change No Change No Change	

			This Version:	Version 2.0 (December 2022)
			Previous Version:	Version 1.0 (October 2022)
<b>Table 1: Permanent Acquisition of Land - by plot number</b>			Change 1	
Land plans plot ref.	DCO Work No(s).	Purpose for which the land is required:	Cell in this row with change	Cell content in previous version
45-80	9D, MU86 and MU87	Permanent acquisition required for: Construction of a new private means of access between the new public right of way and the existing M25 junction 29 roundabout Utility works, including the installation or diversion of underground utilities within a multi-utility corridor Utility works, including the installation or diversion of underground utilities within a multi-utility corridor, and the installation of poles and pole mounted transformers	No Change	
			No Change	
			No Change	
			No Change	
45-81	9D, 9E, 9F, 9G, 9H, 9J and MU88	Permanent acquisition required for: Construction of a new two-lane link road from the M25 northbound carriageway to M25 junction 29 link road Improvements to the existing highway M25 northbound and existing highway M25 southbound, including the modification of Codham Hall viaduct to carry the improved M25 over M25 junction 29 roundabout and the A127 road Improvements to a section of the existing highway A127 between the westbound carriageway of the A127 and the improved southbound carriageway of the M25 link road Improvements to the existing multi-lane M25 junction 29 circulatory, including construction of a new public right of way in the verge of the improved M25 junction 29 roundabout Improvements to the existing two-lane link road between A127 eastbound and M25 junction 29 roundabout Improvement works to a section of the existing two-lane dual carriageway A127 highway	No Change	
			No Change	
			No Change	
			No Change	
			No Change	
			No Change	
			No Change	
45-81 Cont'd		Utility works, including the installation or diversion of underground utilities within a multi-utility corridor	No Change	
45-82	9E, 9G, 9H and MU89	Permanent acquisition required for: Improvements to the existing highway M25 northbound and existing highway M25 southbound, including the modification of Codham Hall viaduct to carry the improved M25 over M25 junction 29 roundabout and the A127 road Improvements to the existing multi-lane M25 junction 29 circulatory, including construction of a new public right of way in the verge of the improved M25 junction 29 roundabout Improvements to the existing two-lane link road between A127 eastbound and M25 junction 29 roundabout Utility works, including the installation or diversion of underground utilities within a multi-utility corridor	No Change	
			No Change	
			No Change	
			No Change	
			No Change	
45-83	9G and MU89	Permanent acquisition required for: Improvements to the existing multi-lane M25 junction 29 circulatory, including construction of a new public right of way in the verge of the improved M25 junction 29 roundabout Utility works, including the installation or diversion of underground utilities within a multi-utility corridor	No Change	
			No Change	
			No Change	
45-84	9E and 9L	Permanent acquisition required for: Improvements to the existing highway M25 northbound and existing highway M25 southbound, including the modification of Codham Hall viaduct to carry the improved M25 over M25 junction 29 roundabout and the A127 road Improvements to the existing two-lane link road between M25 southbound and M25 junction 29 roundabout	No Change	
			No Change	
			No Change	
45-85	9E, 9G, 9K and MU89	Permanent acquisition required for: Improvements to the existing highway M25 northbound and existing highway M25 southbound, including the modification of Codham Hall viaduct to carry the improved M25 over M25 junction 29 roundabout and the A127 road Improvements to the existing multi-lane M25 junction 29 circulatory, including construction of a new public right of way in the verge of the improved M25 junction 29 roundabout Improvements to the existing two lane link road between M25 junction 29 roundabout and M25 northbound Utility works, including the installation or diversion of underground utilities within a multi-utility corridor	No Change	
			No Change	
			No Change	
			No Change	
			No Change	
45-86	9J and MU88	Permanent acquisition required for: Improvement works to a section of the existing two-lane dual carriageway A127 highway Utility works, including the installation or diversion of underground utilities within a multi-utility corridor	No Change	
			No Change	
			No Change	

			This Version:	Version 2.0 (December 2022)
			Previous Version:	Version 1.0 (October 2022)
Table 1: Permanent Acquisition of Land - by plot number			Change 1	
Land plans plot ref.	DCO Work No(s).	Purpose for which the land is required:	Cell in this row with change	Cell content in previous version
45-90	9L	Permanent acquisition required for: Improvements to the existing two-lane link road between M25 southbound and M25 junction 29 roundabout	No Change	
45-91	9E, 9G, 9L and MU89	Permanent acquisition required for: Improvements to the existing highway M25 northbound and existing highway M25 southbound, including the modification of Codham Hall viaduct to carry the improved M25 over M25 junction 29 roundabout and the A127 road Improvements to the existing multi-lane M25 junction 29 circulatory, including construction of a new public right of way in the verge of the improved M25 junction 29 roundabout Improvements to the existing two-lane link road between M25 southbound and M25 junction 29 roundabout Utility works, including the installation or diversion of underground utilities within a multi-utility corridor	No Change	
45-92	9E, 9G and MU89	Permanent acquisition required for: Improvements to the existing highway M25 northbound and existing highway M25 southbound, including the modification of Codham Hall viaduct to carry the improved M25 over M25 junction 29 roundabout and the A127 road Improvements to the existing multi-lane M25 junction 29 circulatory, including construction of a new public right of way in the verge of the improved M25 junction 29 roundabout Utility works, including the installation or diversion of underground utilities within a multi-utility corridor	No Change	
45-93	9E, 9G, 9I and MU89	Permanent acquisition required for: Improvements to the existing highway M25 northbound and existing highway M25 southbound, including the modification of Codham Hall viaduct to carry the improved M25 over M25 junction 29 roundabout and the A127 road Improvements to the existing multi-lane M25 junction 29 circulatory, including construction of a new public right of way in the verge of the improved M25 junction 29 roundabout Improvements to the existing highway M25 junction 29 roundabout link roads, including improvement works to the two-lane link road between M25 junction 29 roundabout and the eastbound link road to A127 Utility works, including the installation or diversion of underground utilities within a multi-utility corridor	No Change	
45-94	9G and MU89	Permanent acquisition required for: Improvements to the existing multi-lane M25 junction 29 circulatory, including construction of a new public right of way in the verge of the improved M25 junction 29 roundabout Utility works, including the installation or diversion of underground utilities within a multi-utility corridor	No Change	
45-95	9J and MU88	Permanent acquisition required for: Improvement works to a section of the existing two-lane dual carriageway A127 highway Utility works, including the installation or diversion of underground utilities within a multi-utility corridor	No Change	
45-96	9D, 9E, 9F and 9P	Permanent acquisition required for: Improvement of an existing link road between M25 northbound and M25 junction 29, including - construction of a new two-lane link road from the M25 northbound carriageway to M25 junction 29 link road - construction of a new private means of access between the new public right of way and the existing M25 junction 29 roundabout Improvements to the existing highway M25 northbound and existing highway M25 southbound Improvements to a section of the existing highway A127 between the westbound carriageway of the A127 and the improved southbound carriageway of the M25 link road Construction of a new public right of way between the existing footpath FP176 and Warley Street	No Change	
45-97	9G and 9I	Permanent acquisition required for: Improvements to the existing multi-lane M25 junction 29 circulatory Improvements to the existing highway M25 junction 29 roundabout link roads, including improvement works to the two-lane link road between M25 junction 29 roundabout and the eastbound link road to A127	No Change	

			This Version:	Version 2.0 (December 2022)
			Previous Version:	Version 1.0 (October 2022)
Table 1: Permanent Acquisition of Land - by plot number			Change 1	
Land plans plot ref.	DCO Work No(s).	Purpose for which the land is required:	Cell in this row with change	Cell content in previous version
45-98	9G and 9I	Permanent acquisition required for: Improvements to the existing multi-lane M25 junction 29 circulatory Improvements to the existing highway M25 junction 29 roundabout link roads, including improvement works to the two-lane link road between M25 junction 29 roundabout and the eastbound link road to A127	No Change	
			No Change	
			No Change	
45-101	9F and 9P	Permanent acquisition required for: Improvements to a section of the existing highway A127 between the westbound carriageway of the A127 and the improved southbound carriageway of the M25 link road Construction of a new public right of way between the existing footpath FP176 and Warley Street	No Change	
			No Change	
			No Change	
45-102	9D	Permanent acquisition required for: Improvement of an existing link road between M25 northbound and M25 junction 29, including - construction of a new two-lane link road from the M25 northbound carriageway to M25 junction 29 link road - construction of a new private means of access between the new public right of way and the existing M25 junction 29 roundabout	No Change	
			No Change	
45-103	9F, 9I, 9J, 9P, MU88 and MU90	Permanent acquisition required for: Improvements to a section of the existing highway A127 between the westbound carriageway of the A127 and the improved southbound carriageway of the M25 link road Improvements to the existing highway M25 junction 29 roundabout link roads, including improvement works to the two-lane link road between M25 junction 29 roundabout and the eastbound link road to A127 Improvement works to a section of the existing two-lane dual carriageway A127 highway Construction of a new public right of way between the existing footpath FP176 and Warley Street Utility works, including the installation or diversion of underground utilities within a multi-utility corridor	No Change	
			No Change	
			No Change	
			No Change	
			No Change	
			No Change	
45-104	9P	Permanent acquisition required for: Construction of a new public right of way between the existing footpath FP176 and Warley Street	No Change	
45-106	9P	Permanent acquisition required for: Construction of a new public right of way between the existing footpath FP176 and Warley Street	No Change	
45-109	9D	Permanent acquisition required for: Construction of a new two-lane link road from the M25 northbound carriageway to M25 junction 29 link road	No Change	
45-113	9D, 9E, 9F, 9P and MU87	Permanent acquisition required for: Construction of a new two-lane link road from the M25 northbound carriageway to M25 junction 29 link road Improvements to the existing highway M25 northbound and existing highway M25 southbound Improvements to a section of the existing highway A127 between the westbound carriageway of the A127 and the improved southbound carriageway of the M25 link road Construction of a new public right of way between the existing footpath FP176 and Warley Street Utility works, including the installation or diversion of underground utilities within a multi-utility corridor, and the installation of poles and pole mounted transformers	No Change	
			No Change	
			No Change	
			No Change	
			No Change	
			No Change	
45-114	9P, 9U, MU85, MU86, MU87 and MUT32	Permanent acquisition required for: Construction of a new public right of way under the new A122 Lower Thames Crossing, including - construction of a new public right of way between the existing footpath FP176 and Warley Street - construction of a new private means of access between the new drainage pond and B186 local road Modification to an existing drainage attenuation pond with associated drainage facilities, and construction of a private means of access to the drainage attenuation pond	No Change	
			No Change	
			No Change	
45-114 Cont'd		Utility works, including the installation or diversion of underground utilities within a multi-utility corridor	No Change	

			This Version:	Version 2.0 (December 2022)
			Previous Version:	Version 1.0 (October 2022)
<b>Table 1: Permanent Acquisition of Land - by plot number</b>			Change 1	
Land plans plot ref.	DCO Work No(s).	Purpose for which the land is required:	Cell in this row with change	Cell content in previous version
		Utility works, including the installation or diversion of underground utilities within a multi-utility corridor, and the installation of poles and pole mounted transformers	No Change	
45-115	9D and MU87	Permanent acquisition required for: Construction of a new private means of access between the new public right of way and the existing M25 junction 29 roundabout Utility works, including the installation or diversion of underground utilities within a multi-utility corridor, and the installation of poles and pole mounted transformers	No Change	
45-116	9F and 9P	Permanent acquisition required for: Improvements to a section of the existing highway A127 between the westbound carriageway of the A127 and the improved southbound carriageway of the M25 link road Construction of a new public right of way between the existing footpath FP176 and Warley Street	No Change	
45-117	9D and MU87	Permanent acquisition required for: Improvement of an existing link road between M25 northbound and M25 junction 29, including - construction of a new two-lane link road from the M25 northbound carriageway to M25 junction 29 link road - construction of a new private means of access between the new public right of way and the existing M25 junction 29 roundabout Utility works, including the installation or diversion of underground utilities within a multi-utility corridor, and the installation of poles and pole mounted transformers	No Change	
45-118	9D and MU87	Permanent acquisition required for: Construction of a new private means of access between the new public right of way and the existing M25 junction 29 roundabout Utility works, including the installation or diversion of underground utilities within a multi-utility corridor, and the installation of poles and pole mounted transformers	No Change	
45-119	9P	Permanent acquisition required for: Construction of a new public right of way between the existing footpath FP176 and Warley Street	No Change	
45-122	9P, 9U and MU86	Permanent acquisition required for: Construction of a new public right of way between the existing footpath FP176 and Warley Street Modification to an existing drainage attenuation pond with associated drainage facilities, and construction of a private means of access to the drainage attenuation pond Utility works, including the installation or diversion of underground utilities within a multi-utility corridor	No Change	
45-123	9U	Permanent acquisition required for: Modification to an existing drainage attenuation pond with associated drainage facilities, and construction of a private means of access to the drainage attenuation pond	No Change	
45-124	9J, 9P and MU90	Permanent acquisition required for: Improvement works to a section of the existing two-lane dual carriageway A127 highway Construction of a new public right of way between the existing footpath FP176 and Warley Street Utility works, including the installation or diversion of underground utilities within a multi-utility corridor	No Change	
45-125	9J	Permanent acquisition required for: Improvement works to a section of the existing two-lane dual carriageway A127 highway	No Change	
45-126	9P, 9Z and MU90	Permanent acquisition required for: Construction of a new public right of way between the existing footpath FP176 and Warley Street Construction of a new public right of way over the improved section of the A127 highway, including a new bridge to carry the new public right of way over the A127 highway Utility works, including the installation or diversion of underground utilities within a multi-utility corridor	No Change	
45-127	9Z and MU90	Permanent acquisition required for: Construction of a new public right of way over the improved section of the A127 highway, including a new bridge to carry the new public right of way over the A127 highway	No Change	

			This Version:	Version 2.0 (December 2022)
			Previous Version:	Version 1.0 (October 2022)
<b>Table 1: Permanent Acquisition of Land - by plot number</b>			Change 1	
Land plans plot ref.	DCO Work No(s).	Purpose for which the land is required:	Cell in this row with change	Cell content in previous version
		Utility works, including the installation or diversion of underground utilities within a multi-utility corridor	No Change	
45-128	9J	Permanent acquisition required for: Improvement works to a section of the existing two-lane dual carriageway A127 highway	No Change	
45-129	9J, 9Z and MU90	Permanent acquisition required for: Improvement works to a section of the existing two-lane dual carriageway A127 highway Construction of a new public right of way over the improved section of the A127 highway, including a new bridge to carry the new public right of way over the A127 highway Utility works, including the installation or diversion of underground utilities within a multi-utility corridor	No Change No Change No Change No Change	
45-130	9P, 9Z and MU90	Permanent acquisition required for: Construction of a new public right of way between the existing footpath FP176 and Warley Street Construction of a new public right of way over the improved section of the A127 highway, including a new bridge to carry the new public right of way over the A127 highway Utility works, including the installation or diversion of underground utilities within a multi-utility corridor	No Change No Change No Change No Change	
45-131	9Z	Permanent acquisition required for: Construction of a new public right of way over the improved section of the A127 highway, including a new bridge to carry the new public right of way over the A127 highway	No Change No Change	
45-133	9J, 9P, 9Z and MU90	Permanent acquisition required for: Improvement works to a section of the existing two-lane dual carriageway A127 highway Construction of a new public right of way between the existing footpath FP176 and Warley Street Construction of a new public right of way over the improved section of the A127 highway, including a new bridge to carry the new public right of way over the A127 highway Utility works, including the installation or diversion of underground utilities within a multi-utility corridor	No Change No Change No Change No Change No Change	
45-134	9Z and MU90	Permanent acquisition required for: Construction of a new public right of way over the improved section of the A127 highway, including a new bridge to carry the new public right of way over the A127 highway Utility works, including the installation or diversion of underground utilities within a multi-utility corridor	No Change No Change No Change	
45-135	9Z and MU90	Permanent acquisition required for: Construction of a new public right of way over the improved section of the A127 highway, including a new bridge to carry the new public right of way over the A127 highway Utility works, including the installation or diversion of underground utilities within a multi-utility corridor	No Change No Change No Change	
45-136	9P	Permanent acquisition required for: Construction of a new public right of way between the existing footpath FP176 and Warley Street	No Change No Change	
45-138	MU85 and MUT32	Permanent acquisition required for: Utility works, including the installation or diversion of underground utilities within a multi-utility corridor	No Change No Change	
45-156	9P	Permanent acquisition required for: Construction of a new public right of way between the existing footpath FP176 and Warley Street	No Change No Change	
45-157	9P	Permanent acquisition required for: Construction of a new public right of way between the existing footpath FP176 and Warley Street	No Change No Change	
		Permanent acquisition required for:	No Change	



			This Version:	Version 2.0 (December 2022)
			Previous Version:	Version 1.0 (October 2022)
Table 1: Permanent Acquisition of Land - by plot number			Change 1	
Land plans plot ref.	DCO Work No(s).	Purpose for which the land is required:	Cell in this row with change	Cell content in previous version
45-162	9P	Construction of a new public right of way between the existing footpath FP176 and Warley Street	No Change	
45-163	9P	Permanent acquisition required for: Construction of a new public right of way between the existing footpath FP176 and Warley Street	No Change	
45-170	9P and MU85	Permanent acquisition required for: Construction of a new public right of way between the existing footpath FP176 and Warley Street Utility works, including the installation or diversion of underground utilities within a multi-utility corridor	No Change	
46-05	9E	Permanent acquisition required for: Improvements to the existing highway M25 northbound	No Change	
46-07	9E	Permanent acquisition required for: Improvements to the existing highway M25 northbound	No Change	
46-10	9E	Permanent acquisition required for: Improvements to the existing highway M25 northbound	No Change	
46-14	9E	Permanent acquisition required for: Improvements to the existing highway M25 northbound and existing highway M25 southbound	No Change	
46-15	9E	Permanent acquisition required for: Improvements to the existing highway M25 northbound and existing highway M25 southbound	No Change	
46-16	9E	Permanent acquisition required for: Improvements to the existing highway M25 northbound and existing highway M25 southbound	No Change	
46-17	9E and G10	Permanent acquisition required for: Improvements to the existing highway M25 northbound and existing highway M25 southbound Installation of a high-pressure gas pipeline	No Change	
46-18	9E, G10 and MU92	Permanent acquisition required for: Improvements to the existing highway M25 northbound Installation of a high-pressure gas pipeline Utility works, including the installation or diversion of underground utilities within a multi-utility corridor	No Change	
46-19	E50 and OSC12	Permanent acquisition required for: Implementation of environmental mitigation works to create a site for ancient woodland planting, including the construction of new ecological ponds Implementation of new open space at Folkes Lane	No Change	
46-20	E50, E52, G10 and ULH1	Permanent acquisition required for: Implementation of environmental mitigation works to create a site for ancient woodland planting, including the construction of new ecological ponds Implementation of environmental works to create a compensatory habitat site for nitrogen deposition Installation of a high-pressure gas pipeline The establishment of a temporary utilities logistic hub for facilitating utility works	No Change	
46-21	9E, G10 and MU92	Permanent acquisition required for: Improvements to the existing highway M25 northbound Installation of a high-pressure gas pipeline Utility works, including the installation or diversion of underground utilities within a multi-utility corridor	No Change	

			This Version:	Version 2.0 (December 2022)
			Previous Version:	Version 1.0 (October 2022)
<b>Table 1: Permanent Acquisition of Land - by plot number</b>			Change 1	
Land plans plot ref.	DCO Work No(s).	Purpose for which the land is required:	Cell in this row with change	Cell content in previous version
46-22	9E	Permanent acquisition required for: Improvements to the existing highway M25 southbound	No Change	
46-27	E49	Permanent acquisition required for: Implementation of environmental mitigation works to create a site for ancient woodland planting	No Change	
46-28	9E and MU92	Permanent acquisition required for: Improvements to the existing highway M25 northbound and existing highway M25 southbound Utility works, including the installation or diversion of underground utilities within a multi-utility corridor	No Change	
46-29	9K and MU92	Permanent acquisition required for: Improvements to the existing two lane link road between M25 junction 29 roundabout and M25 northbound Utility works, including the installation or diversion of underground utilities within a multi-utility corridor	No Change	
46-30	9K	Permanent acquisition required for: Improvements to the existing two lane link road between M25 junction 29 roundabout and M25 northbound	No Change	
46-31	9E and 9K	Permanent acquisition required for: Improvements to the existing highway M25 northbound and existing highway M25 southbound Improvements to the existing two lane link road between M25 junction 29 roundabout and M25 northbound	No Change	
46-32	9K	Permanent acquisition required for: Improvements to the existing two lane link road between M25 junction 29 roundabout and M25 northbound	No Change	
46-33	9K	Permanent acquisition required for: Improvements to the existing two lane link road between M25 junction 29 roundabout and M25 northbound	No Change	
46-34	9K	Permanent acquisition required for: Improvements to the existing two lane link road between M25 junction 29 roundabout and M25 northbound	No Change	
46-35	9V, E50 and MU92	Permanent acquisition required for: Modification to an existing drainage attenuation pond with associated drainage facilities, and construction of a private means of access to the drainage attenuation pond  Implementation of environmental mitigation works to create a site for ancient woodland planting, including the construction of new ecological ponds Utility works, including the installation or diversion of underground utilities within a multi-utility corridor	No Change	
46-36	9E and 9K	Permanent acquisition required for: Improvements to the existing highway M25 northbound and existing highway M25 southbound	No Change	
46-36 Cont'd		Improvements to the existing two lane link road between M25 junction 29 roundabout and M25 northbound	No Change	
46-37	9E and 9K	Permanent acquisition required for: Improvements to the existing highway M25 northbound and existing highway M25 southbound Improvements to the existing two lane link road between M25 junction 29 roundabout and M25 northbound	No Change	
46-38	E50 and MU92	Permanent acquisition required for: Implementation of environmental mitigation works to create a site for ancient woodland planting, including the construction of new ecological ponds Utility works, including the installation or diversion of underground utilities within a multi-utility corridor	No Change	
		Permanent acquisition required for:	No Change	

			This Version:	Version 2.0 (December 2022)
			Previous Version:	Version 1.0 (October 2022)
<b>Table 1: Permanent Acquisition of Land - by plot number</b>			Change 1	
Land plans plot ref.	DCO Work No(s).	Purpose for which the land is required:	Cell in this row with change	Cell content in previous version
46-39	9E and MU92	Improvements to the existing highway M25 southbound Utility works, including the installation or diversion of underground utilities within a multi-utility corridor	No Change	
			No Change	
46-40	9E, 9L and MU92	Permanent acquisition required for: Improvements to the existing highway M25 southbound Improvements to the existing two-lane link road between M25 southbound and M25 junction 29 roundabout Utility works, including the installation or diversion of underground utilities within a multi-utility corridor	No Change	
			No Change	
			No Change	
			No Change	
46-41	9K	Permanent acquisition required for: Improvements to the existing two lane link road between M25 junction 29 roundabout and M25 northbound	No Change	
			No Change	
46-42	9E and 9K	Permanent acquisition required for: Improvements to the existing highway M25 northbound and existing highway M25 southbound Improvements to the existing two lane link road between M25 junction 29 roundabout and M25 northbound	No Change	
			No Change	
			No Change	
46-43	9E and 9K	Permanent acquisition required for: Improvements to the existing highway M25 northbound and existing highway M25 southbound Improvements to the existing two lane link road between M25 junction 29 roundabout and M25 northbound	No Change	
			No Change	
			No Change	

			This Version:	Version 2.0 (December 2022)
			Previous Version:	Version 1.0 (October 2022)
<b>Table 1: Permanent Acquisition of Land - by plot number</b>			Change 1	
Land plans plot ref.	DCO Work No(s).	Purpose for which the land is required:	Cell in this row with change	Cell content in previous version
46-44	9K	Permanent acquisition required for: Improvements to the existing two lane link road between M25 junction 29 roundabout and M25 northbound	No Change	
46-45	9K	Permanent acquisition required for: Improvements to the existing two lane link road between M25 junction 29 roundabout and M25 northbound	No Change	
46-46	9E and 9K	Permanent acquisition required for: Improvements to the existing highway M25 northbound and existing highway M25 southbound Improvements to the existing two lane link road between M25 junction 29 roundabout and M25 northbound	No Change	
46-47	9E and 9L	Permanent acquisition required for: Improvements to the existing highway M25 southbound Improvements to the existing two-lane link road between M25 southbound and M25 junction 29 roundabout	No Change	
46-48	9E, 9L and 9V	Permanent acquisition required for: Improvements to the existing highway M25 southbound Improvements to the existing two-lane link road between M25 southbound and M25 junction 29 roundabout Modification to an existing drainage attenuation pond with associated drainage facilities, and construction of a private means of access to the drainage attenuation pond	No Change	
46-49	9V	Permanent acquisition required for: Modification to an existing drainage attenuation pond with associated drainage facilities, and construction of a private means of access to the drainage attenuation pond	No Change	
46-50	9E and 9L	Permanent acquisition required for: Improvements to the existing highway M25 southbound Improvements to the existing two-lane link road between M25 southbound and M25 junction 29 roundabout	No Change	
46-51	9V	Permanent acquisition required for: Modification to an existing drainage attenuation pond with associated drainage facilities, and construction of a private means of access to the drainage attenuation pond	No Change	

			This Version:	Version 2.0 (December 2022)
			Previous Version:	Version 1.0 (October 2022)
<b>Table 1: Permanent Acquisition of Land - by plot number</b>			Change 1	
Land plans plot ref.	DCO Work No(s).	Purpose for which the land is required:	Cell in this row with change	Cell content in previous version
46-53	9L	Permanent acquisition required for: Improvements to the existing two-lane link road between M25 southbound and M25 junction 29 roundabout	No Change	
46-54	E52	Permanent acquisition required for: Implementation of environmental works to create a compensatory habitat site for nitrogen deposition	No Change	
47-01	9E	Permanent acquisition required for: Improvements to the existing highway M25 northbound and existing highway M25 southbound	No Change	
47-02	9E	Permanent acquisition required for: Improvements to the existing highway M25 northbound and existing highway M25 southbound	No Change	
47-03	9E	Permanent acquisition required for: Improvements to the existing highway M25 northbound and existing highway M25 southbound	No Change	
47-04	9E	Permanent acquisition required for: Improvements to the existing highway M25 northbound	No Change	
47-05	9E	Permanent acquisition required for: Improvements to the existing highway M25 southbound	No Change	
47-06	9E	Permanent acquisition required for: Improvements to the existing highway M25 southbound	No Change	
47-07	9E	Permanent acquisition required for: Improvements to the existing highway M25 southbound	No Change	
47-08	9E	Permanent acquisition required for: Improvements to the existing highway M25 southbound	No Change	
47-09	9E	Permanent acquisition required for: Improvements to the existing highway M25 southbound	No Change	
47-10	9E	Permanent acquisition required for: Improvements to the existing highway M25 northbound and existing highway M25 southbound	No Change	
47-11	9E	Permanent acquisition required for: Improvements to the existing highway M25 northbound and existing highway M25 southbound	No Change	
47-12	9E	Permanent acquisition required for: Improvements to the existing highway M25 northbound and existing highway M25 southbound	No Change	
47-13	9E	Permanent acquisition required for: Improvements to the existing highway M25 northbound and existing highway M25 southbound	No Change	
47-14	9E	Permanent acquisition required for: Improvements to the existing highway M25 northbound and existing highway M25 southbound	No Change	
47-15	9E	Permanent acquisition required for: Improvements to the existing highway M25 southbound	No Change	
47-16	9E	Permanent acquisition required for: Improvements to the existing highway M25 southbound	No Change	

			This Version:	Version 2.0 (December 2022)
			Previous Version:	Version 1.0 (October 2022)
<b>Table 1: Permanent Acquisition of Land - by plot number</b>			Change 1	
Land plans plot ref.	DCO Work No(s).	Purpose for which the land is required:	Cell in this row with change	Cell content in previous version
47-17	9E	Permanent acquisition required for: Improvements to the existing highway M25 northbound and existing highway M25 southbound	No Change	
47-18	9E	Permanent acquisition required for: Improvements to the existing highway M25 southbound	No Change	
47-19	9E	Permanent acquisition required for: Improvements to the existing highway M25 southbound	No Change	
47-20	9E	Permanent acquisition required for: Improvements to the existing highway M25 southbound	No Change	
47-21	9E	Permanent acquisition required for: Improvements to the existing highway M25 southbound	No Change	
47-22	9E	Permanent acquisition required for: Improvements to the existing highway M25 northbound	No Change	
47-23	9E	Permanent acquisition required for: Improvements to the existing highway M25 northbound and existing highway M25 southbound	No Change	
47-24	9E	Permanent acquisition required for: Improvements to the existing highway M25 southbound	No Change	
47-25	9E	Permanent acquisition required for: Improvements to the existing highway M25 northbound and existing highway M25 southbound	No Change	
47-27	9E	Permanent acquisition required for: Improvements to the existing highway M25 northbound and existing highway M25 southbound	No Change	
47-28	9E	Permanent acquisition required for: Improvements to the existing highway M25 northbound and existing highway M25 southbound	No Change	
47-29	E50 and OSC12	Permanent acquisition required for: Implementation of environmental mitigation works to create a site for ancient woodland planting, including the construction of new ecological ponds Implementation of new open space at Folkes Lane	No Change	
47-30	9E	Permanent acquisition required for: Improvements to the existing highway M25 northbound and existing highway M25 southbound	No Change	
47-31	9E	Permanent acquisition required for: Improvements to the existing highway M25 northbound and existing highway M25 southbound	No Change	
47-32	E50 and OSC12	Permanent acquisition required for: Implementation of environmental mitigation works to create a site for ancient woodland planting, including the construction of new ecological ponds Implementation of new open space at Folkes Lane	No Change	
47-33	E50 and OSC12	Permanent acquisition required for: Implementation of environmental mitigation works to create a site for ancient woodland planting, including the construction of new ecological ponds Implementation of new open space at Folkes Lane	No Change	
		Permanent acquisition required for:	No Change	

			This Version:	Version 2.0 (December 2022)
			Previous Version:	Version 1.0 (October 2022)
<b>Table 1: Permanent Acquisition of Land - by plot number</b>			Change 1	
Land plans plot ref.	DCO Work No(s).	Purpose for which the land is required:	Cell in this row with change	Cell content in previous version
47-34	E50, E52 and ULH1	Implementation of environmental mitigation works to create a site for ancient woodland planting, including the construction of new ecological ponds Implementation of environmental works to create a compensatory habitat site for nitrogen deposition The establishment of a temporary utilities logistic hub for facilitating utility works	No Change	
47-35	E52	Permanent acquisition required for: Implementation of environmental works to create a compensatory habitat site for nitrogen deposition	No Change	
47-36	E52	Permanent acquisition required for: Implementation of environmental works to create a compensatory habitat site for nitrogen deposition	No Change	
47-37	E52	Permanent acquisition required for: Implementation of environmental works to create a compensatory habitat site for nitrogen deposition	No Change	
48-01	9E	Permanent acquisition required for: Improvements to the existing highway M25 northbound	No Change	
48-02	9E	Permanent acquisition required for: Improvements to the existing highway M25 northbound and existing highway M25 southbound	No Change	
48-03	9E	Permanent acquisition required for: Improvements to the existing highway M25 northbound and existing highway M25 southbound	No Change	
48-04	9E	Permanent acquisition required for: Improvements to the existing highway M25 northbound and existing highway M25 southbound	No Change	
48-05	9E	Permanent acquisition required for: Improvements to the existing highway M25 northbound and existing highway M25 southbound	No Change	
48-06	9E	Permanent acquisition required for: Improvements to the existing highway M25 northbound and existing highway M25 southbound	No Change	
49-01	9E	Permanent acquisition required for: Improvements to the existing highway M25 northbound and existing highway M25 southbound	No Change	
49-02	9E	Permanent acquisition required for: Improvements to the existing highway M25 northbound and existing highway M25 southbound	No Change	
49-03	9E	Permanent acquisition required for: Improvements to the existing highway M25 northbound and existing highway M25 southbound	No Change	
49-04	9E	Permanent acquisition required for: Improvements to the existing highway M25 northbound	No Change	
49-05	9E	Permanent acquisition required for: Improvements to the existing highway M25 northbound	No Change	
49-06	9E	Permanent acquisition required for: Improvements to the existing highway M25 southbound	No Change	
49-07	9E	Permanent acquisition required for: Improvements to the existing highway M25 northbound and existing highway M25 southbound	No Change	
		Permanent acquisition required for:	No Change	

			This Version:	Version 2.0 (December 2022)
			Previous Version:	Version 1.0 (October 2022)
<b>Table 1: Permanent Acquisition of Land - by plot number</b>			Change 1	
Land plans plot ref.	DCO Work No(s).	Purpose for which the land is required:	Cell in this row with change	Cell content in previous version
49-08	9E	Improvements to the existing highway M25 northbound and existing highway M25 southbound	No Change	
49-09	9E	Permanent acquisition required for: Improvements to the existing highway M25 northbound and existing highway M25 southbound	No Change	
49-10	9E	Permanent acquisition required for: Improvements to the existing highway M25 northbound	No Change	
49-11	9E	Permanent acquisition required for: Improvements to the existing highway M25 southbound	No Change	
49-12	9E	Permanent acquisition required for: Improvements to the existing highway M25 southbound	No Change	
49-13	9E	Permanent acquisition required for: Improvements to the existing highway M25 northbound	No Change	
49-14	9E	Permanent acquisition required for: Improvements to the existing highway M25 northbound	No Change	
49-15	9E	Permanent acquisition required for: Improvements to the existing highway M25 northbound and existing highway M25 southbound	No Change	
49-16	9E	Permanent acquisition required for: Improvements to the existing highway M25 northbound	No Change	
49-17	9E	Permanent acquisition required for: Improvements to the existing highway M25 southbound	No Change	
49-18	9E	Permanent acquisition required for: Improvements to the existing highway M25 northbound	No Change	
49-19	9E	Permanent acquisition required for: Improvements to the existing highway M25 northbound and existing highway M25 southbound	No Change	
49-20	9E	Permanent acquisition required for: Improvements to the existing highway M25 northbound and existing highway M25 southbound	No Change	
49-21	9E	Permanent acquisition required for: Improvements to the existing highway M25 southbound	No Change	
49-22	9E	Permanent acquisition required for: Improvements to the existing highway M25 southbound	No Change	



			This Version:	Version 2.0 (December 2022)
			Previous Version:	Version 1.0 (October 2022)
<b>Table 2: Acquisition of Rights and Temporary Possession of Land - by plot number</b>			Change 1	
Land plans plot ref.	DCO Work No(s).	Purpose for which the land is required:	Cell in this row with change	Cell content in previous version
01-01	E1	Acquisition of rights required for: Provision for access for environmental works to create a compensatory habitat site for nitrogen deposition, and the rights for access to maintain those environmental works	No Change	
01-03	E1	Acquisition of rights required for: Provision for access for environmental works to create a compensatory habitat site for nitrogen deposition, and the rights for access to maintain those environmental works	No Change	
01-05	E1	Acquisition of rights required for: Provision for access for environmental works to create a compensatory habitat site for nitrogen deposition, and the rights for access to maintain those environmental works	No Change	
01-08	E1	Acquisition of rights required for: Provision for access for environmental works to create a compensatory habitat site for nitrogen deposition, and the rights for access to maintain those environmental works	No Change	
01-09	E1	Acquisition of rights required for: Provision for access for environmental works to create a compensatory habitat site for nitrogen deposition, and the rights for access to maintain those environmental works	No Change	
01-10	E1	Acquisition of rights required for: Provision for access for environmental works to create a compensatory habitat site for nitrogen deposition, and the rights for access to maintain those environmental works	No Change	
01-11	E1	Acquisition of rights required for: Provision for access for environmental works to create a compensatory habitat site for nitrogen deposition, and the rights for access to maintain those environmental works	No Change	
01-13	E1	Acquisition of rights required for: Provision for access for environmental works to create a compensatory habitat site for nitrogen deposition, and the rights for access to maintain those environmental works	No Change	
01-15	E1	Acquisition of rights required for: Provision for access for environmental works to create a compensatory habitat site for nitrogen deposition, and the rights for access to maintain those environmental works	No Change	
01-16	E1	Acquisition of rights required for: Provision for access for environmental works to create a compensatory habitat site for nitrogen deposition, and the rights for access to maintain those environmental works	No Change	
01-17	E1	Acquisition of rights required for: Provision for access for environmental works to create a compensatory habitat site for nitrogen deposition, and the rights for access to maintain those environmental works	No Change	
01-18	E1	Acquisition of rights required for: Provision for access for environmental works to create a compensatory habitat site for nitrogen deposition, and the rights for access to maintain those environmental works	No Change	
01-19	E1	Acquisition of rights required for: Provision for access for environmental works to create a compensatory habitat site for nitrogen deposition, and the rights for access to maintain those environmental works	No Change	
01-20	E1	Acquisition of rights required for: Provision for access for environmental works to create a compensatory habitat site for nitrogen deposition, and the rights for access to maintain those environmental works	No Change	

			This Version:	Version 2.0 (December 2022)
			Previous Version:	Version 1.0 (October 2022)
<b>Table 2: Acquisition of Rights and Temporary Possession of Land - by plot number</b>			Change 1	
Land plans plot ref.	DCO Work No(s).	Purpose for which the land is required:	Cell in this row with change	Cell content in previous version
01-21	E1	Acquisition of rights required for: Provision for access for environmental works to create a compensatory habitat site for nitrogen deposition, and the rights for access to maintain those environmental works	No Change	
01-22	E1	Acquisition of rights required for: Provision for access for environmental works to create a compensatory habitat site for nitrogen deposition, and the rights for access to maintain those environmental works	No Change	
02-01	E2	Acquisition of rights required for: Provision for access for environmental works to create a compensatory habitat site for nitrogen deposition, and the rights for access to maintain those environmental works	No Change	
02-03	E2	Acquisition of rights required for: Provision for access for environmental works to create a compensatory habitat site for nitrogen deposition, and the rights for access to maintain those environmental works	No Change	
02-04	E1	Acquisition of rights required for: Provision for access for environmental works to create a compensatory habitat site for nitrogen deposition, and the rights for access to maintain those environmental works	No Change	
02-05	E1	Acquisition of rights required for: Provision for access for environmental works to create a compensatory habitat site for nitrogen deposition, and the rights for access to maintain those environmental works	No Change	
02-06	E1	Acquisition of rights required for: Provision for access for environmental works to create a compensatory habitat site for nitrogen deposition, and the rights for access to maintain those environmental works	No Change	
02-07	E1	Acquisition of rights required for: Provision for access for environmental works to create a compensatory habitat site for nitrogen deposition, and the rights for access to maintain those environmental works	No Change	
02-08	E1	Acquisition of rights required for: Provision for access for environmental works to create a compensatory habitat site for nitrogen deposition, and the rights for access to maintain those environmental works	No Change	
02-09	E1	Acquisition of rights required for: Provision for access for environmental works to create a compensatory habitat site for nitrogen deposition, and the rights for access to maintain those environmental works	No Change	
02-10	E1	Acquisition of rights required for: Provision for access for environmental works to create a compensatory habitat site for nitrogen deposition, and the rights for access to maintain those environmental works	No Change	
02-11	E1	Acquisition of rights required for: Provision for access for environmental works to create a compensatory habitat site for nitrogen deposition, and the rights for access to maintain those environmental works	No Change	
03-02	G1a and MU1	Acquisition of rights required for: Installation of a medium-pressure gas pipeline, and the rights and restrictive covenants to construct, protect, operate, access and maintain the pipeline Utility works, including the installation or diversion of underground utilities within a multi-utility corridor, and the rights and restrictive covenants to construct, protect, operate, access and maintain those utility works	No Change	
03-03	G1a and MU1	Acquisition of rights required for: Installation of a medium-pressure gas pipeline, and the rights and restrictive covenants to construct, protect, operate, access and maintain the pipeline	No Change	

			This Version:	Version 2.0 (December 2022)
			Previous Version:	Version 1.0 (October 2022)
<b>Table 2: Acquisition of Rights and Temporary Possession of Land - by plot number</b>			Change 1	
Land plans plot ref.	DCO Work No(s).	Purpose for which the land is required:	Cell in this row with change	Cell content in previous version
		Utility works, including the installation or diversion of underground utilities within a multi-utility corridor, and the rights and restrictive covenants to construct, protect, operate, access and maintain those utility works	No Change	
03-07	MU2, MU3 and MU4	Acquisition of rights required for: Utility works, including the installation or diversion of underground utilities within a multi-utility corridor, and the rights and restrictive covenants to construct, protect, operate, access and maintain those utility works	No Change	
03-14	G1a and MU1	Acquisition of rights required for: Installation of a medium-pressure gas pipeline, and the rights and restrictive covenants to construct, protect, operate, access and maintain the pipeline Utility works, including the installation or diversion of underground utilities within a multi-utility corridor, and the rights and restrictive covenants to construct, protect, operate, access and maintain those utility works	No Change No Change	
03-16	G1a and MU1	Acquisition of rights required for: Installation of a medium-pressure gas pipeline, and the rights and restrictive covenants to construct, protect, operate, access and maintain the pipeline Utility works, including the installation or diversion of underground utilities within a multi-utility corridor, and the rights and restrictive covenants to construct, protect, operate, access and maintain those utility works	No Change No Change	
03-17	G1a and MU1	Acquisition of rights required for: Installation of a medium-pressure gas pipeline, and the rights and restrictive covenants to construct, protect, operate, access and maintain the pipeline Utility works, including the installation or diversion of underground utilities within a multi-utility corridor, and the rights and restrictive covenants to construct, protect, operate, access and maintain those utility works	No Change No Change	
03-33	MU4	Acquisition of rights required for: Utility works, including the installation or diversion of underground utilities within a multi-utility corridor, and the rights and restrictive covenants to construct, protect, operate, access and maintain those utility works	No Change	
03-87	MU3	Acquisition of rights required for: Utility works, including the installation or diversion of underground utilities within a multi-utility corridor, and the rights and restrictive covenants to construct, protect, operate, access and maintain those utility works	No Change	

			This Version:	Version 2.0 (December 2022)
			Previous Version:	Version 1.0 (October 2022)
Table 2: Acquisition of Rights and Temporary Possession of Land - by plot number			Change 1	
Land plans plot ref.	DCO Work No(s).	Purpose for which the land is required:	Cell in this row with change	Cell content in previous version
03-96	MU1	Acquisition of rights required for: Utility works, including the installation or diversion of underground utilities within a multi-utility corridor, and the rights and restrictive covenants to construct, protect, operate, access and maintain those utility works	No Change	
03-98	MU1	Acquisition of rights required for: Utility works, including the installation or diversion of underground utilities within a multi-utility corridor, and the rights and restrictive covenants to construct, protect, operate, access and maintain those utility works	No Change	
03-112	MU1	Acquisition of rights required for: Utility works, including the installation or diversion of underground utilities within a multi-utility corridor, and the rights and restrictive covenants to construct, protect, operate, access and maintain those utility works	No Change	
03-135	MU1	Acquisition of rights required for: Utility works, including the installation or diversion of underground utilities within a multi-utility corridor, and the rights and restrictive covenants to construct, protect, operate, access and maintain those utility works	No Change	
03-139	MU1	Acquisition of rights required for: Utility works, including the installation or diversion of underground utilities within a multi-utility corridor, and the rights and restrictive covenants to construct, protect, operate, access and maintain those utility works	No Change	
03-140	MU1	Acquisition of rights required for: Utility works, including the installation or diversion of underground utilities within a multi-utility corridor, and the rights and restrictive covenants to construct, protect, operate, access and maintain those utility works	No Change	
03-141	MU1	Acquisition of rights required for: Utility works, including the installation or diversion of underground utilities within a multi-utility corridor, and the rights and restrictive covenants to construct, protect, operate, access and maintain those utility works	No Change	
03-142	MU1	Acquisition of rights required for: Utility works, including the installation or diversion of underground utilities within a multi-utility corridor, and the rights and restrictive covenants to construct, protect, operate, access and maintain those utility works	No Change	
03-143	MU1	Acquisition of rights required for: Utility works, including the installation or diversion of underground utilities within a multi-utility corridor, and the rights and restrictive covenants to construct, protect, operate, access and maintain those utility works	No Change	
03-144	MU1	Acquisition of rights required for: Utility works, including the installation or diversion of underground utilities within a multi-utility corridor, and the rights and restrictive covenants to construct, protect, operate, access and maintain those utility works	No Change	
03-146	MU1	Acquisition of rights required for: Utility works, including the installation or diversion of underground utilities within a multi-utility corridor, and the rights and restrictive covenants to construct, protect, operate, access and maintain those utility works	No Change	
04-03	G1b	Acquisition of rights required for: Installation of a medium-pressure gas pipeline, and the rights and restrictive covenants to construct, protect, operate, access and maintain the pipeline	No Change	
04-07	E5	Acquisition of rights required for: Implementation of environmental mitigation works to create a site for protected species, and the rights and restrictive covenants to construct, protect, operate, access and maintain those environmental mitigation works	No Change	
04-08	MU9	Acquisition of rights required for: Utility works, including the installation or diversion of underground utilities within a multi-utility corridor, and the rights and restrictive covenants to construct, protect, operate, access and maintain those utility works	No Change	
		Acquisition of rights required for:	No Change	

			This Version:	Version 2.0 (December 2022)
			Previous Version:	Version 1.0 (October 2022)
Table 2: Acquisition of Rights and Temporary Possession of Land - by plot number			Change 1	
Land plans plot ref.	DCO Work No(s).	Purpose for which the land is required:	Cell in this row with change	Cell content in previous version
04-12	E5	Implementation of environmental mitigation works to create a site for protected species, and the rights and restrictive covenants to construct, protect, operate, access and maintain those environmental mitigation works	No Change	
04-14	G1b	Acquisition of rights required for: Installation of a medium-pressure gas pipeline, and the rights and restrictive covenants to construct, protect, operate, access and maintain the pipeline	No Change	
04-16	MU9	Acquisition of rights required for: Utility works, including the installation or diversion of underground utilities within a multi-utility corridor, and the rights and restrictive covenants to construct, protect, operate, access and maintain those utility works	No Change	
04-17	E5	Acquisition of rights required for: Implementation of environmental mitigation works to create a site for protected species, and the rights and restrictive covenants to construct, protect, operate, access and maintain those environmental mitigation works	No Change	
04-38	CA2 and G1b	Acquisition of rights required for: Temporary construction compound at surface for facilitating main works	No Change	
04-38 Cont'd		Installation of a medium-pressure gas pipeline, and the rights and restrictive covenants to construct, protect, operate, access and maintain the pipeline	No Change	
04-42	CA2, G1b, MU10 and OH2	Acquisition of rights required for: Temporary construction compound at surface for facilitating main works Installation of a medium-pressure gas pipeline, and the rights and restrictive covenants to construct, protect, operate, access and maintain the pipeline Utility works, including the installation or diversion of underground utilities within a multi-utility corridor, and the rights and restrictive covenants to construct, protect, operate, access and maintain those utility works Overhead lines diversion works, including the removal of existing overhead lines and supports	No Change	
04-45	E5	Acquisition of rights required for: Implementation of environmental mitigation works to create a site for protected species, and the rights and restrictive covenants to construct, protect, operate, access and maintain those environmental mitigation works	No Change	
04-58	G1b, MU10 and OH2	Acquisition of rights required for: Installation of a medium-pressure gas pipeline, and the rights and restrictive covenants to construct, protect, operate, access and maintain the pipeline Utility works, including the installation or diversion of underground utilities within a multi-utility corridor, and the rights and restrictive covenants to construct, protect, operate, access and maintain those utility works Overhead lines diversion works, including the removal of existing overhead lines and supports	No Change	
04-61	MU9	Acquisition of rights required for: Utility works, including the installation or diversion of underground utilities within a multi-utility corridor, and the rights and restrictive covenants to construct, protect, operate, access and maintain those utility works	No Change	
04-63	G1b and OH2	Acquisition of rights required for: Installation of a medium-pressure gas pipeline, and the rights and restrictive covenants to construct, protect, operate, access and maintain the pipeline Overhead lines diversion works, including the removal of existing overhead lines and supports	No Change	
04-72	MU9	Acquisition of rights required for: Utility works, including the installation or diversion of underground utilities within a multi-utility corridor, and the rights and restrictive covenants to construct, protect, operate, access and maintain those utility works	No Change	
04-89	E4, G1a, G1b, MU10, MU11 and MUT1	Acquisition of rights required for: Implementation of environmental mitigation works to create a site for protected species, and the rights and restrictive covenants to construct, protect, operate, access and maintain those environmental mitigation works Installation of a medium-pressure gas pipeline, and the rights and restrictive covenants to construct, protect, operate, access and maintain the pipeline	No Change	

			This Version:	Version 2.0 (December 2022)
			Previous Version:	Version 1.0 (October 2022)
Table 2: Acquisition of Rights and Temporary Possession of Land - by plot number			Change 1	
Land plans plot ref.	DCO Work No(s).	Purpose for which the land is required:	Cell in this row with change	Cell content in previous version
		Utility works, including the installation or diversion of underground utilities within a multi-utility corridor, and the rights and restrictive covenants to construct, protect, operate, access and maintain those utility works	No Change	
04-92	G1b, MU10 and OH2	Acquisition of rights required for: Installation of a medium-pressure gas pipeline, and the rights and restrictive covenants to construct, protect, operate, access and maintain the pipeline Utility works, including the installation or diversion of underground utilities within a multi-utility corridor, and the rights and restrictive covenants to construct, protect, operate, access and maintain those utility works Overhead lines diversion works, including the removal of existing overhead lines and supports	No Change	
04-93	G1b and OH2	Acquisition of rights required for: Installation of a medium-pressure gas pipeline, and the rights and restrictive covenants to construct, protect, operate, access and maintain the pipeline Overhead lines diversion works, including the removal of existing overhead lines and supports	No Change	
04-94	G1b and OH2	Acquisition of rights required for: Installation of a medium-pressure gas pipeline, and the rights and restrictive covenants to construct, protect, operate, access and maintain the pipeline Overhead lines diversion works, including the removal of existing overhead lines and supports	No Change	
04-98	G1b and OH2	Acquisition of rights required for: Installation of a medium-pressure gas pipeline, and the rights and restrictive covenants to construct, protect, operate, access and maintain the pipeline Overhead lines diversion works, including the removal of existing overhead lines and supports	No Change	
04-99	E4	Acquisition of rights required for: Implementation of environmental mitigation works to create a site for protected species, and the rights and restrictive covenants to construct, protect, operate, access and maintain those environmental mitigation works	No Change	
04-101	E5	Acquisition of rights required for: Implementation of environmental mitigation works to create a site for protected species, and the rights and restrictive covenants to construct, protect, operate, access and maintain those environmental mitigation works	No Change	
04-109	MU9	Acquisition of rights required for: Utility works, including the installation or diversion of underground utilities within a multi-utility corridor, and the rights and restrictive covenants to construct, protect, operate, access and maintain those utility works	No Change	
04-122	E5	Acquisition of rights required for: Implementation of environmental mitigation works to create a site for protected species, and the rights and restrictive covenants to construct, protect, operate, access and maintain those environmental mitigation works	No Change	
04-128	MU9	Acquisition of rights required for: Utility works, including the installation or diversion of underground utilities within a multi-utility corridor, and the rights and restrictive covenants to construct, protect, operate, access and maintain those utility works	No Change	
04-138	MU10	Acquisition of rights required for: Utility works, including the installation or diversion of underground utilities within a multi-utility corridor, and the rights and restrictive covenants to construct, protect, operate, access and maintain those utility works	No Change	
04-140	G1a	Acquisition of rights required for: Installation of a medium-pressure gas pipeline, and the rights and restrictive covenants to construct, protect, operate, access and maintain the pipeline	No Change	
04-145	E4	Acquisition of rights required for: Implementation of environmental mitigation works to create a site for protected species, and the rights and restrictive covenants to construct, protect, operate, access and maintain those environmental mitigation works	No Change	
		Acquisition of rights required for:	No Change	

			This Version:	Version 2.0 (December 2022)
			Previous Version:	Version 1.0 (October 2022)
<b>Table 2: Acquisition of Rights and Temporary Possession of Land - by plot number</b>			Change 1	
Land plans plot ref.	DCO Work No(s).	Purpose for which the land is required:	Cell in this row with change	Cell content in previous version
04-148	MU8	Utility works, including the installation or diversion of underground utilities within a multi-utility corridor, and the rights and restrictive covenants to construct, protect, operate, access and maintain those utility works	No Change	
04-149	MU8	Acquisition of rights required for: Utility works, including the installation or diversion of underground utilities within a multi-utility corridor, and the rights and restrictive covenants to construct, protect, operate, access and maintain those utility works	No Change	
04-151	MU8	Acquisition of rights required for: Utility works, including the installation or diversion of underground utilities within a multi-utility corridor, and the rights and restrictive covenants to construct, protect, operate, access and maintain those utility works	No Change	
04-152	MU8	Acquisition of rights required for: Utility works, including the installation or diversion of underground utilities within a multi-utility corridor, and the rights and restrictive covenants to construct, protect, operate, access and maintain those utility works	No Change	
04-153	MU8	Acquisition of rights required for: Utility works, including the installation or diversion of underground utilities within a multi-utility corridor, and the rights and restrictive covenants to construct, protect, operate, access and maintain those utility works	No Change	
04-154	MU9	Acquisition of rights required for: Utility works, including the installation or diversion of underground utilities within a multi-utility corridor, and the rights and restrictive covenants to construct, protect, operate, access and maintain those utility works	No Change	
04-215	MU4	Acquisition of rights required for: Utility works, including the installation or diversion of underground utilities within a multi-utility corridor, and the rights and restrictive covenants to construct, protect, operate, access and maintain those utility works	No Change	
04-223	G1a	Acquisition of rights required for: Installation of a medium-pressure gas pipeline, and the rights and restrictive covenants to construct, protect, operate, access and maintain the pipeline	No Change	
04-225	MU5	Acquisition of rights required for: Utility works, including the installation or diversion of underground utilities within a multi-utility corridor, and the rights and restrictive covenants to construct, protect, operate, access and maintain those utility works	No Change	
04-226	G1a and MU5	Acquisition of rights required for: Installation of a medium-pressure gas pipeline, and the rights and restrictive covenants to construct, protect, operate, access and maintain the pipeline Utility works, including the installation or diversion of underground utilities within a multi-utility corridor, and the rights and restrictive covenants to construct, protect, operate, access and maintain those utility works	No Change	
04-227	G1a and MU5	Acquisition of rights required for: Installation of a medium-pressure gas pipeline, and the rights and restrictive covenants to construct, protect, operate, access and maintain the pipeline Utility works, including the installation or diversion of underground utilities within a multi-utility corridor, and the rights and restrictive covenants to construct, protect, operate, access and maintain those utility works	No Change	
04-228	G1a	Acquisition of rights required for: Installation of a medium-pressure gas pipeline, and the rights and restrictive covenants to construct, protect, operate, access and maintain the pipeline	No Change	
04-229	MU4	Acquisition of rights required for: Utility works, including the installation or diversion of underground utilities within a multi-utility corridor, and the rights and restrictive covenants to construct, protect, operate, access and maintain those utility works	No Change	
04-243	MU4	Acquisition of rights required for: Utility works, including the installation or diversion of underground utilities within a multi-utility corridor, and the rights and restrictive covenants to construct, protect, operate, access and maintain those utility works	No Change	

			This Version:	Version 2.0 (December 2022)
			Previous Version:	Version 1.0 (October 2022)
<b>Table 2: Acquisition of Rights and Temporary Possession of Land - by plot number</b>			Change 1	
Land plans plot ref.	DCO Work No(s).	Purpose for which the land is required:	Cell in this row with change	Cell content in previous version
04-244	G1a	Acquisition of rights required for: Installation of a medium-pressure gas pipeline, and the rights and restrictive covenants to construct, protect, operate, access and maintain the pipeline	No Change	
04-246	G1a	Acquisition of rights required for: Installation of a medium-pressure gas pipeline, and the rights and restrictive covenants to construct, protect, operate, access and maintain the pipeline	No Change	
04-247	G1a	Acquisition of rights required for: Installation of a medium-pressure gas pipeline, and the rights and restrictive covenants to construct, protect, operate, access and maintain the pipeline	No Change	
04-249	G1a	Acquisition of rights required for: Installation of a medium-pressure gas pipeline, and the rights and restrictive covenants to construct, protect, operate, access and maintain the pipeline	No Change	
04-251	G1a	Acquisition of rights required for: Installation of a medium-pressure gas pipeline, and the rights and restrictive covenants to construct, protect, operate, access and maintain the pipeline	No Change	
04-252	G1a	Acquisition of rights required for: Installation of a medium-pressure gas pipeline, and the rights and restrictive covenants to construct, protect, operate, access and maintain the pipeline	No Change	
04-259	MU4	Acquisition of rights required for: Utility works, including the installation or diversion of underground utilities within a multi-utility corridor, and the rights and restrictive covenants to construct, protect, operate, access and maintain those utility works	No Change	
04-266	G1a	Acquisition of rights required for: Installation of a medium-pressure gas pipeline, and the rights and restrictive covenants to construct, protect, operate, access and maintain the pipeline	No Change	
04-268	G1a	Acquisition of rights required for: Installation of a medium-pressure gas pipeline, and the rights and restrictive covenants to construct, protect, operate, access and maintain the pipeline	No Change	
04-274	E4 and G1a	Acquisition of rights required for: Implementation of environmental mitigation works to create a site for protected species, and the rights and restrictive covenants to construct, protect, operate, access and maintain those environmental mitigation works Installation of a medium-pressure gas pipeline, and the rights and restrictive covenants to construct, protect, operate, access and maintain the pipeline	No Change	
05-07	MU8	Acquisition of rights required for: Utility works, including the installation or diversion of underground utilities within a multi-utility corridor, and the rights and restrictive covenants to construct, protect, operate, access and maintain those utility works	No Change	
05-08	MU8	Acquisition of rights required for: Utility works, including the installation or diversion of underground utilities within a multi-utility corridor, and the rights and restrictive covenants to construct, protect, operate, access and maintain those utility works	No Change	
05-09	MU8	Acquisition of rights required for: Utility works, including the installation or diversion of underground utilities within a multi-utility corridor, and the rights and restrictive covenants to construct, protect, operate, access and maintain those utility works	No Change	
05-10	MU8	Acquisition of rights required for: Utility works, including the installation or diversion of underground utilities within a multi-utility corridor, and the rights and restrictive covenants to construct, protect, operate, access and maintain those utility works	No Change	
05-11	MU8	Acquisition of rights required for: Utility works, including the installation or diversion of underground utilities within a multi-utility corridor, and the rights and restrictive covenants to construct, protect, operate, access and maintain those utility works	No Change	
		Acquisition of rights required for:	No Change	



			This Version:	Version 2.0 (December 2022)
			Previous Version:	Version 1.0 (October 2022)
Table 2: Acquisition of Rights and Temporary Possession of Land - by plot number			Change 1	
Land plans plot ref.	DCO Work No(s).	Purpose for which the land is required:	Cell in this row with change	Cell content in previous version
05-12	MU8	Utility works, including the installation or diversion of underground utilities within a multi-utility corridor, and the rights and restrictive covenants to construct, protect, operate, access and maintain those utility works	No Change	
05-13	MU8	Acquisition of rights required for: Utility works, including the installation or diversion of underground utilities within a multi-utility corridor, and the rights and restrictive covenants to construct, protect, operate, access and maintain those utility works	No Change	
05-14	MU8	Acquisition of rights required for: Utility works, including the installation or diversion of underground utilities within a multi-utility corridor, and the rights and restrictive covenants to construct, protect, operate, access and maintain those utility works	No Change	
05-15	MU8	Acquisition of rights required for: Utility works, including the installation or diversion of underground utilities within a multi-utility corridor, and the rights and restrictive covenants to construct, protect, operate, access and maintain those utility works	No Change	
05-16	MU8	Acquisition of rights required for: Utility works, including the installation or diversion of underground utilities within a multi-utility corridor, and the rights and restrictive covenants to construct, protect, operate, access and maintain those utility works	No Change	
05-17	MU8	Acquisition of rights required for: Utility works, including the installation or diversion of underground utilities within a multi-utility corridor, and the rights and restrictive covenants to construct, protect, operate, access and maintain those utility works	No Change	
05-18	MU8	Acquisition of rights required for: Utility works, including the installation or diversion of underground utilities within a multi-utility corridor, and the rights and restrictive covenants to construct, protect, operate, access and maintain those utility works	No Change	
06-03	MU15 and MU16	Acquisition of rights required for: Utility works, including the installation or diversion of underground utilities within a multi-utility corridor, and the rights and restrictive covenants to construct, protect, operate, access and maintain those utility works	No Change	
06-18	MU16	Acquisition of rights required for: Utility works, including the installation or diversion of underground utilities within a multi-utility corridor, and the rights and restrictive covenants to construct, protect, operate, access and maintain those utility works	No Change	
06-19	MU16	Acquisition of rights required for: Utility works, including the installation or diversion of underground utilities within a multi-utility corridor, and the rights and restrictive covenants to construct, protect, operate, access and maintain those utility works	No Change	
06-46	OH1	Acquisition of rights required for: Overhead lines diversion works, including the removal of existing overhead lines and pylons, construction of new overhead lines and pylons and works to existing overhead lines and pylons, and the rights and restrictive covenants to construct, protect, operate, access and maintain those overhead lines diversion works	No Change	
06-54	OH1	Acquisition of rights required for: Provision for access for Overhead lines diversion works, and the rights for access to maintain those overhead line diversion works	No Change	
06-55	MU14	Acquisition of rights required for: Utility works, including the installation or diversion of underground utilities within a multi-utility corridor, and the rights and restrictive covenants to construct, protect, operate, access and maintain those utility works	No Change	
06-56	1L, E5 and OH1	Acquisition of rights required for: Construction of a new permissive path between the improved public right of way and Jeskyns Community woodland  Implementation of environmental mitigation works to create a site for protected species, and the rights and restrictive covenants to construct, protect, operate, access and maintain those environmental mitigation works	No Change	

			This Version:	Version 2.0 (December 2022)
			Previous Version:	Version 1.0 (October 2022)
<b>Table 2: Acquisition of Rights and Temporary Possession of Land - by plot number</b>			Change 1	
Land plans plot ref.	DCO Work No(s).	Purpose for which the land is required:	Cell in this row with change	Cell content in previous version
		Overhead lines diversion works, including the removal of existing overhead lines and pylons, construction of new overhead lines and pylons and works to existing overhead lines and pylons, and the rights and restrictive covenants to construct, protect, operate, access and maintain those overhead lines diversion works	No Change	
06-64	MU14	Acquisition of rights required for: Utility works, including the installation or diversion of underground utilities within a multi-utility corridor, and the rights and restrictive covenants to construct, protect, operate, access and maintain those utility works	No Change	
06-67	MU14 and MU9	Acquisition of rights required for: Utility works, including the installation or diversion of underground utilities within a multi-utility corridor, and the rights and restrictive covenants to construct, protect, operate, access and maintain those utility works	No Change	
06-72	G1b and MU16	Acquisition of rights required for: Installation of a medium-pressure gas pipeline, and the rights and restrictive covenants to construct, protect, operate, access and maintain the pipeline Utility works, including the installation or diversion of underground utilities within a multi-utility corridor, and the rights and restrictive covenants to construct, protect, operate, access and maintain those utility works	No Change	
06-78	G1b and MU16	Acquisition of rights required for: Installation of a medium-pressure gas pipeline, and the rights and restrictive covenants to construct, protect, operate, access and maintain the pipeline Utility works, including the installation or diversion of underground utilities within a multi-utility corridor, and the rights and restrictive covenants to construct, protect, operate, access and maintain those utility works	No Change	
06-91	2Q and MU16	Acquisition of rights required for: Construction of a new public right of way from Valley Drive to the existing public right of way footpath NS174 Utility works, including the installation or diversion of underground utilities within a multi-utility corridor, and the rights and restrictive covenants to construct, protect, operate, access and maintain those utility works	No Change	
06-96	2Q and MU16	Acquisition of rights required for: Construction of a new public right of way from Valley Drive to the existing public right of way footpath NS174 Utility works, including the installation or diversion of underground utilities within a multi-utility corridor, and the rights and restrictive covenants to construct, protect, operate, access and maintain those utility works	No Change	
06-98	MU16	Acquisition of rights required for: Utility works, including the installation or diversion of underground utilities within a multi-utility corridor, and the rights and restrictive covenants to construct, protect, operate, access and maintain those utility works	No Change	
06-99	2Q and MU16	Acquisition of rights required for: Construction of a new public right of way from Valley Drive to the existing public right of way footpath NS174 Utility works, including the installation or diversion of underground utilities within a multi-utility corridor, and the rights and restrictive covenants to construct, protect, operate, access and maintain those utility works	No Change	
06-102	MU16	Acquisition of rights required for: Utility works, including the installation or diversion of underground utilities within a multi-utility corridor, and the rights and restrictive covenants to construct, protect, operate, access and maintain those utility works	No Change	
06-104	MU16	Acquisition of rights required for: Utility works, including the installation or diversion of underground utilities within a multi-utility corridor, and the rights and restrictive covenants to construct, protect, operate, access and maintain those utility works	No Change	
06-107	MU16	Acquisition of rights required for: Utility works, including the installation or diversion of underground utilities within a multi-utility corridor, and the rights and restrictive covenants to construct, protect, operate, access and maintain those utility works	No Change	
		Acquisition of rights required for:	No Change	

			This Version:	Version 2.0 (December 2022)
			Previous Version:	Version 1.0 (October 2022)
Table 2: Acquisition of Rights and Temporary Possession of Land - by plot number			Change 1	
Land plans plot ref.	DCO Work No(s).	Purpose for which the land is required:	Cell in this row with change	Cell content in previous version
06-111	MU16	Utility works, including the installation or diversion of underground utilities within a multi-utility corridor, and the rights and restrictive covenants to construct, protect, operate, access and maintain those utility works	No Change	
06-112	MU16	Acquisition of rights required for: Utility works, including the installation or diversion of underground utilities within a multi-utility corridor, and the rights and restrictive covenants to construct, protect, operate, access and maintain those utility works	No Change	
06-113	MU16	Acquisition of rights required for: Utility works, including the installation or diversion of underground utilities within a multi-utility corridor, and the rights and restrictive covenants to construct, protect, operate, access and maintain those utility works	No Change	
06-114	MU16	Acquisition of rights required for: Utility works, including the installation or diversion of underground utilities within a multi-utility corridor, and the rights and restrictive covenants to construct, protect, operate, access and maintain those utility works	No Change	
06-115	MU16	Acquisition of rights required for: Utility works, including the installation or diversion of underground utilities within a multi-utility corridor, and the rights and restrictive covenants to construct, protect, operate, access and maintain those utility works	No Change	
06-117	MU14 and MU9	Acquisition of rights required for: Utility works, including the installation or diversion of underground utilities within a multi-utility corridor, and the rights and restrictive covenants to construct, protect, operate, access and maintain those utility works	No Change	
06-121	E5, MU14, MU9, OH1 and OHT1	Acquisition of rights required for: Implementation of environmental mitigation works to create a site for protected species, and the rights and restrictive covenants to construct, protect, operate, access and maintain those environmental mitigation works Utility works, including the installation or diversion of underground utilities within a multi-utility corridor, and the rights and restrictive covenants to construct, protect, operate, access and maintain those utility works Overhead lines diversion works, including the removal of existing overhead lines and pylons, construction of new overhead lines and pylons and works to existing overhead lines and pylons, and the rights and restrictive covenants to construct, protect, operate, access and maintain those overhead lines diversion works	No Change	
06-131	G1b and MU16	Acquisition of rights required for: Installation of a medium-pressure gas pipeline, and the rights and restrictive covenants to construct, protect, operate, access and maintain the pipeline Utility works, including the installation or diversion of underground utilities within a multi-utility corridor, and the rights and restrictive covenants to construct, protect, operate, access and maintain those utility works	No Change	
06-132	G1b	Acquisition of rights required for: Installation of a medium-pressure gas pipeline, and the rights and restrictive covenants to construct, protect, operate, access and maintain the pipeline	No Change	
06-136	G1b	Acquisition of rights required for: Installation of a medium-pressure gas pipeline, and the rights and restrictive covenants to construct, protect, operate, access and maintain the pipeline	No Change	
06-137	G1b	Acquisition of rights required for: Installation of a medium-pressure gas pipeline, and the rights and restrictive covenants to construct, protect, operate, access and maintain the pipeline	No Change	
06-139	G1b	Acquisition of rights required for: Installation of a medium-pressure gas pipeline, and the rights and restrictive covenants to construct, protect, operate, access and maintain the pipeline	No Change	
06-144	G1b and G2	Acquisition of rights required for: Installation of a medium-pressure gas pipeline, and the rights and restrictive covenants to construct, protect, operate, access and maintain the pipeline Installation of a high-pressure gas pipeline, and the rights and restrictive covenants to construct, protect, operate, access and maintain the pipeline	No Change	
06-151	G1b	Acquisition of rights required for: Installation of a medium-pressure gas pipeline, and the rights and restrictive covenants to construct, protect, operate, access and maintain the pipeline	No Change	

			This Version:	Version 2.0 (December 2022)
			Previous Version:	Version 1.0 (October 2022)
Table 2: Acquisition of Rights and Temporary Possession of Land - by plot number			Change 1	
Land plans plot ref.	DCO Work No(s).	Purpose for which the land is required:	Cell in this row with change	Cell content in previous version
06-152	G1b, G2, G3, MU17, OH1 and OHT1	Acquisition of rights required for:	No Change	
		Installation of a medium-pressure gas pipeline, and the rights and restrictive covenants to construct, protect, operate, access and maintain the pipeline	No Change	
		Installation of a high-pressure gas pipeline, and the rights and restrictive covenants to construct, protect, operate, access and maintain the pipeline	No Change	
		Utility works, including the installation or diversion of underground utilities within a multi-utility corridor, and the rights and restrictive covenants to construct, protect, operate, access and maintain those utility works	No Change	
		Overhead lines diversion works, including the removal of existing overhead lines and pylons, construction of new overhead lines and pylons and works to existing overhead lines and pylons, and the rights and restrictive covenants to construct, protect, operate, access and maintain those overhead lines diversion works	No Change	
06-158	G1b, G2, G3, MU17 and OH1	Acquisition of rights required for:	No Change	
		Installation of a medium-pressure gas pipeline, and the rights and restrictive covenants to construct, protect, operate, access and maintain the pipeline	No Change	
		Installation of a high-pressure gas pipeline, and the rights and restrictive covenants to construct, protect, operate, access and maintain the pipeline	No Change	
		Utility works, including the installation or diversion of underground utilities within a multi-utility corridor, and the rights and restrictive covenants to construct, protect, operate, access and maintain those utility works	No Change	
		Overhead lines diversion works, including the removal of existing overhead lines and pylons, construction of new overhead lines and pylons and works to existing overhead lines and pylons, and the rights and restrictive covenants to construct, protect, operate, access and maintain those overhead lines diversion works	No Change	
06-182	E5	Acquisition of rights required for: Implementation of environmental mitigation works to create a site for protected species, and the rights and restrictive covenants to construct, protect, operate, access and maintain those environmental mitigation works	No Change	
06-187	MU9	Acquisition of rights required for:	No Change	
		Utility works, including the installation or diversion of underground utilities within a multi-utility corridor, and the rights and restrictive covenants to construct, protect, operate, access and maintain those utility works	No Change	
06-188	E5	Acquisition of rights required for: Implementation of environmental mitigation works to create a site for protected species, and the rights and restrictive covenants to construct, protect, operate, access and maintain those environmental mitigation works	No Change	
06-204	E5	Acquisition of rights required for:	No Change	
		Implementation of environmental mitigation works to create a site for protected species, and the rights and restrictive covenants to construct, protect, operate, access and maintain those environmental mitigation works	No Change	
06-205	MU9	Acquisition of rights required for: Utility works, including the installation or diversion of underground utilities within a multi-utility corridor, and the rights and restrictive covenants to construct, protect, operate, access and maintain those utility works	No Change	
06-207	G1b	Acquisition of rights required for: Installation of a medium-pressure gas pipeline, and the rights and restrictive covenants to construct, protect, operate, access and maintain the pipeline	No Change	
06-208	G1b	Acquisition of rights required for:	No Change	
		Installation of a medium-pressure gas pipeline, and the rights and restrictive covenants to construct, protect, operate, access and maintain the pipeline	No Change	
06-209	G1b	Acquisition of rights required for:	No Change	
		Installation of a medium-pressure gas pipeline, and the rights and restrictive covenants to construct, protect, operate, access and maintain the pipeline	No Change	
07-01	MU15	Acquisition of rights required for: Utility works, including the installation or diversion of underground utilities within a multi-utility corridor, and the rights and restrictive covenants to construct, protect, operate, access and maintain those utility works	No Change	
07-02	MU15	Acquisition of rights required for:	No Change	
		Utility works, including the installation or diversion of underground utilities within a multi-utility corridor, and the rights and restrictive covenants to construct, protect, operate, access and maintain those utility works	No Change	

			This Version:	Version 2.0 (December 2022)
			Previous Version:	Version 1.0 (October 2022)
Table 2: Acquisition of Rights and Temporary Possession of Land - by plot number			Change 1	
Land plans plot ref.	DCO Work No(s).	Purpose for which the land is required:	Cell in this row with change	Cell content in previous version
07-04	MU15	Acquisition of rights required for: Utility works, including the installation or diversion of underground utilities within a multi-utility corridor, and the rights and restrictive covenants to construct, protect, operate, access and maintain those utility works	No Change	
07-05	MU15	Acquisition of rights required for: Utility works, including the installation or diversion of underground utilities within a multi-utility corridor, and the rights and restrictive covenants to construct, protect, operate, access and maintain those utility works	No Change	
07-09	MU15	Acquisition of rights required for: Utility works, including the installation or diversion of underground utilities within a multi-utility corridor, and the rights and restrictive covenants to construct, protect, operate, access and maintain those utility works	No Change	
07-11	MU15	Acquisition of rights required for: Utility works, including the installation or diversion of underground utilities within a multi-utility corridor, and the rights and restrictive covenants to construct, protect, operate, access and maintain those utility works	No Change	
07-15	MU15	Acquisition of rights required for: Utility works, including the installation or diversion of underground utilities within a multi-utility corridor, and the rights and restrictive covenants to construct, protect, operate, access and maintain those utility works	No Change	
07-17	MU15	Acquisition of rights over bridge surface required for: Utility works, including the installation or diversion of underground utilities within a multi-utility corridor, and the rights and restrictive covenants to construct, protect, operate, access and maintain those utility works	No Change	
07-20	MU15	Acquisition of rights over bridge surface required for: Utility works, including the installation or diversion of underground utilities within a multi-utility corridor, and the rights and restrictive covenants to construct, protect, operate, access and maintain those utility works	No Change	
07-22	MU15	Acquisition of rights over bridge surface required for: Utility works, including the installation or diversion of underground utilities within a multi-utility corridor, and the rights and restrictive covenants to construct, protect, operate, access and maintain those utility works	No Change	
07-23	MU15	Acquisition of rights over bridge surface required for: Utility works, including the installation or diversion of underground utilities within a multi-utility corridor, and the rights and restrictive covenants to construct, protect, operate, access and maintain those utility works	No Change	
07-26	MU15	Acquisition of rights required for: Utility works, including the installation or diversion of underground utilities within a multi-utility corridor, and the rights and restrictive covenants to construct, protect, operate, access and maintain those utility works	No Change	
07-27	MU15	Acquisition of rights required for: Utility works, including the installation or diversion of underground utilities within a multi-utility corridor, and the rights and restrictive covenants to construct, protect, operate, access and maintain those utility works	No Change	
07-28	MU15	Acquisition of rights over bridge surface required for: Utility works, including the installation or diversion of underground utilities within a multi-utility corridor, and the rights and restrictive covenants to construct, protect, operate, access and maintain those utility works	No Change	
07-29	MU15	Acquisition of rights required for: Utility works, including the installation or diversion of underground utilities within a multi-utility corridor, and the rights and restrictive covenants to construct, protect, operate, access and maintain those utility works	No Change	
07-40	MU15	Acquisition of rights required for: Utility works, including the installation or diversion of underground utilities within a multi-utility corridor, and the rights and restrictive covenants to construct, protect, operate, access and maintain those utility works	No Change	

			This Version:	Version 2.0 (December 2022)
			Previous Version:	Version 1.0 (October 2022)
Table 2: Acquisition of Rights and Temporary Possession of Land - by plot number			Change 1	
Land plans plot ref.	DCO Work No(s).	Purpose for which the land is required:	Cell in this row with change	Cell content in previous version
07-41	MU15	Acquisition of rights required for: Utility works, including the installation or diversion of underground utilities within a multi-utility corridor, and the rights and restrictive covenants to construct, protect, operate, access and maintain those utility works	No Change	
07-42	MU15	Acquisition of rights required for: Utility works, including the installation or diversion of underground utilities within a multi-utility corridor, and the rights and restrictive covenants to construct, protect, operate, access and maintain those utility works	No Change	
08-06	MU15	Acquisition of rights required for: Utility works, including the installation or diversion of underground utilities within a multi-utility corridor, and the rights and restrictive covenants to construct, protect, operate, access and maintain those utility works	No Change	
08-07	MU15	Acquisition of rights required for: Utility works, including the installation or diversion of underground utilities within a multi-utility corridor, and the rights and restrictive covenants to construct, protect, operate, access and maintain those utility works	No Change	
08-08	MU15	Acquisition of rights required for: Utility works, including the installation or diversion of underground utilities within a multi-utility corridor, and the rights and restrictive covenants to construct, protect, operate, access and maintain those utility works	No Change	
08-09	MU15	Acquisition of rights required for: Utility works, including the installation or diversion of underground utilities within a multi-utility corridor, and the rights and restrictive covenants to construct, protect, operate, access and maintain those utility works	No Change	
08-10	MU15	Acquisition of rights required for: Utility works, including the installation or diversion of underground utilities within a multi-utility corridor, and the rights and restrictive covenants to construct, protect, operate, access and maintain those utility works	No Change	
08-11	MU15	Acquisition of rights required for: Utility works, including the installation or diversion of underground utilities within a multi-utility corridor, and the rights and restrictive covenants to construct, protect, operate, access and maintain those utility works	No Change	
08-12	MU15	Acquisition of rights required for: Utility works, including the installation or diversion of underground utilities within a multi-utility corridor, and the rights and restrictive covenants to construct, protect, operate, access and maintain those utility works	No Change	
08-13	MU15	Acquisition of rights required for: Utility works, including the installation or diversion of underground utilities within a multi-utility corridor, and the rights and restrictive covenants to construct, protect, operate, access and maintain those utility works	No Change	
08-14	MU15	Acquisition of rights required for: Utility works, including the installation or diversion of underground utilities within a multi-utility corridor, and the rights and restrictive covenants to construct, protect, operate, access and maintain those utility works	No Change	
08-15	MU15	Acquisition of rights required for: Utility works, including the installation or diversion of underground utilities within a multi-utility corridor, and the rights and restrictive covenants to construct, protect, operate, access and maintain those utility works	No Change	
10-05	E13	Acquisition of rights required for: Provision for access for environmental works to create a compensatory habitat site for nitrogen deposition, and the rights for access to maintain those environmental works	No Change	
10-06	E13	Acquisition of rights required for: Provision for access for environmental works to create a compensatory habitat site for nitrogen deposition, and the rights for access to maintain those environmental works	No Change	

			This Version:	Version 2.0 (December 2022)
			Previous Version:	Version 1.0 (October 2022)
<b>Table 2: Acquisition of Rights and Temporary Possession of Land - by plot number</b>			Change 1	
Land plans plot ref.	DCO Work No(s).	Purpose for which the land is required:	Cell in this row with change	Cell content in previous version
10-07	E13	Acquisition of rights required for: Provision for access for environmental works to create a compensatory habitat site for nitrogen deposition, and the rights for access to maintain those environmental works	No Change	
10-08	E13	Acquisition of rights required for: Provision for access for environmental works to create a compensatory habitat site for nitrogen deposition, and the rights for access to maintain those environmental works	No Change	
10-09	E13	Acquisition of rights required for: Provision for access for environmental works to create a compensatory habitat site for nitrogen deposition, and the rights for access to maintain those environmental works	No Change	
10-10	E13	Acquisition of rights required for: Provision for access for environmental works to create a compensatory habitat site for nitrogen deposition, and the rights for access to maintain those environmental works	No Change	
11-15	G1b and OH1	Acquisition of rights required for: Installation of a medium-pressure gas pipeline, and the rights and restrictive covenants to construct, protect, operate, access and maintain the pipeline Overhead lines diversion works, including the removal of existing overhead lines and pylons, construction of new overhead lines and pylons and works to existing overhead lines and pylons, and the rights and restrictive covenants to construct, protect, operate, access and maintain those overhead lines diversion works	No Change	
11-24	G3 and OH1	Acquisition of rights required for: Installation of a high-pressure gas pipeline, and the rights and restrictive covenants to construct, protect, operate, access and maintain the pipeline Overhead lines diversion works, including the removal of existing overhead lines and pylons, construction of new overhead lines and pylons and works to existing overhead lines and pylons, and the rights and restrictive covenants to construct, protect, operate, access and maintain those overhead lines diversion works	No Change	
11-38	MU18 and OH1	Acquisition of rights required for: Utility works, including the installation or diversion of underground utilities within a multi-utility corridor, and the rights and restrictive covenants to construct, protect, operate, access and maintain those utility works Overhead lines diversion works, including the removal of existing overhead lines and pylons, construction of new overhead lines and pylons and works to existing overhead lines and pylons, and the rights and restrictive covenants to construct, protect, operate, access and maintain those overhead lines diversion works	No Change	
11-39	G3, MU18 and OH1	Acquisition of rights required for: Installation of a high-pressure gas pipeline, and the rights and restrictive covenants to construct, protect, operate, access and maintain the pipeline	No Change	
11-39 Cont'd		Utility works, including the installation or diversion of underground utilities within a multi-utility corridor, and the rights and restrictive covenants to construct, protect, operate, access and maintain those utility works Overhead lines diversion works, including the removal of existing overhead lines and pylons, construction of new overhead lines and pylons and works to existing overhead lines and pylons, and the rights and restrictive covenants to construct, protect, operate, access and maintain those overhead lines diversion works	No Change	
11-40	OH1	Acquisition of rights required for: Overhead lines diversion works, including the removal of existing overhead lines and pylons, construction of new overhead lines and pylons and works to existing overhead lines and pylons, and the rights and restrictive covenants to construct, protect, operate, access and maintain those overhead lines diversion works	No Change	
11-43	MU18	Acquisition of rights required for: Utility works, including the installation or diversion of underground utilities within a multi-utility corridor, and the rights and restrictive covenants to construct, protect, operate, access and maintain those utility works	No Change	
11-46	MU18	Acquisition of rights required for: Utility works, including the installation or diversion of underground utilities within a multi-utility corridor, and the rights and restrictive covenants to construct, protect, operate, access and maintain those utility works	No Change	
		Acquisition of rights required for:	No Change	

			This Version:	Version 2.0 (December 2022)
			Previous Version:	Version 1.0 (October 2022)
<b>Table 2: Acquisition of Rights and Temporary Possession of Land - by plot number</b>			Change 1	
Land plans plot ref.	DCO Work No(s).	Purpose for which the land is required:	Cell in this row with change	Cell content in previous version
11-47	MU18	Utility works, including the installation or diversion of underground utilities within a multi-utility corridor, and the rights and restrictive covenants to construct, protect, operate, access and maintain those utility works	No Change	
11-48	MU18	Acquisition of rights required for: Utility works, including the installation or diversion of underground utilities within a multi-utility corridor, and the rights and restrictive covenants to construct, protect, operate, access and maintain those utility works	No Change	
11-50	G3 and MU18	Acquisition of rights required for: Installation of a high-pressure gas pipeline, and the rights and restrictive covenants to construct, protect, operate, access and maintain the pipeline Utility works, including the installation or diversion of underground utilities within a multi-utility corridor, and the rights and restrictive covenants to construct, protect, operate, access and maintain those utility works	No Change No Change	
11-64	G4	Acquisition of rights required for: Installation of a high-pressure gas pipeline, and the rights and restrictive covenants to construct, protect, operate, access and maintain the pipeline	No Change No Change	
11-70	G4	Acquisition of rights required for: Installation of a high-pressure gas pipeline, and the rights and restrictive covenants to construct, protect, operate, access and maintain the pipeline	No Change No Change	
11-73	CA3, G4 and OH1	Acquisition of rights required for: Temporary construction compound at surface for facilitating main works at the A122 Lower Thames Crossing south portal and tunnel approach Installation of a high-pressure gas pipeline, and the rights and restrictive covenants to construct, protect, operate, access and maintain the pipeline Overhead lines diversion works, including the removal of existing overhead lines and pylons, construction of new overhead lines and pylons and works to existing overhead lines and pylons, and the rights and restrictive covenants to construct, protect, operate, access and maintain those overhead lines diversion works	No Change No Change No Change	
12-02	G4 and OH1	Acquisition of rights required for: Installation of a high-pressure gas pipeline, and the rights and restrictive covenants to construct, protect, operate, access and maintain the pipeline Overhead lines diversion works, including the removal of existing overhead lines and pylons, construction of new overhead lines and pylons and works to existing overhead lines and pylons, and the rights and restrictive covenants to construct, protect, operate, access and maintain those overhead lines diversion works	No Change No Change	
12-06	MU20 and OH1	Acquisition of rights required for: Utility works, including the installation or diversion of underground utilities within a multi-utility corridor, and the rights and restrictive covenants to construct, protect, operate, access and maintain those utility works Provision for access for Overhead lines diversion works, and the rights for access to maintain those overhead line diversion works	No Change No Change No Change	
12-08	CA3 and MU20	Acquisition of rights required for: Provision for temporary access and traffic management for the temporary construction compound facilitating main works at the A122 Lower Thames Crossing south portal and tunnel approach Utility works, including the installation or diversion of underground utilities within a multi-utility corridor, and the rights and restrictive covenants to construct, protect, operate, access and maintain those utility works	No Change No Change No Change	
12-09	CA3 and MU20	Acquisition of rights required for: Provision for temporary access and traffic management for the temporary construction compound facilitating main works at the A122 Lower Thames Crossing south portal and tunnel approach Utility works, including the installation or diversion of underground utilities within a multi-utility corridor, and the rights and restrictive covenants to construct, protect, operate, access and maintain those utility works	No Change No Change No Change	
12-12	CA3 and MU20	Acquisition of rights required for: Provision for temporary access and traffic management for the temporary construction compound facilitating main works at the A122 Lower Thames Crossing south portal and tunnel approach Utility works, including the installation or diversion of underground utilities within a multi-utility corridor, and the rights and restrictive covenants to construct, protect, operate, access and maintain those utility works	No Change No Change No Change	
		Acquisition of rights required for:	No Change	



			This Version:	Version 2.0 (December 2022)
			Previous Version:	Version 1.0 (October 2022)
Table 2: Acquisition of Rights and Temporary Possession of Land - by plot number			Change 1	
Land plans plot ref.	DCO Work No(s).	Purpose for which the land is required:	Cell in this row with change	Cell content in previous version
12-13	MU20	Utility works, including the installation or diversion of underground utilities within a multi-utility corridor, and the rights and restrictive covenants to construct, protect, operate, access and maintain those utility works	No Change	
12-14	CA3 and MU20	Acquisition of rights required for: Provision for temporary access and traffic management for the temporary construction compound facilitating main works at the A122 Lower Thames Crossing south portal and tunnel approach Utility works, including the installation or diversion of underground utilities within a multi-utility corridor, and the rights and restrictive covenants to construct, protect, operate, access and maintain those utility works	No Change	
12-15	CA3 and MU20	Acquisition of rights required for: Provision for temporary access and traffic management for the temporary construction compound facilitating main works at the A122 Lower Thames Crossing south portal and tunnel approach Utility works, including the installation or diversion of underground utilities within a multi-utility corridor, and the rights and restrictive covenants to construct, protect, operate, access and maintain those utility works	No Change	
12-16	MU20	Acquisition of rights required for: Utility works, including the installation or diversion of underground utilities within a multi-utility corridor, and the rights and restrictive covenants to construct, protect, operate, access and maintain those utility works	No Change	
12-17	CA3 and MU20	Acquisition of rights required for: Provision for temporary access and traffic management for the temporary construction compound facilitating main works at the A122 Lower Thames Crossing south portal and tunnel approach Utility works, including the installation or diversion of underground utilities within a multi-utility corridor, and the rights and restrictive covenants to construct, protect, operate, access and maintain those utility works	No Change	
12-18	CA3 and MU20	Acquisition of rights required for: Provision for temporary access and traffic management for the temporary construction compound facilitating main works at the A122 Lower Thames Crossing south portal and tunnel approach Utility works, including the installation or diversion of underground utilities within a multi-utility corridor, and the rights and restrictive covenants to construct, protect, operate, access and maintain those utility works	No Change	
12-19	CA3 and MU20	Acquisition of rights required for: Provision for temporary access and traffic management for the temporary construction compound facilitating main works at the A122 Lower Thames Crossing south portal and tunnel approach	No Change	
12-19 Cont'd		Utility works, including the installation or diversion of underground utilities within a multi-utility corridor, and the rights and restrictive covenants to construct, protect, operate, access and maintain those utility works	No Change	
12-20	MU20 and OH2	Acquisition of rights required for: Utility works, including the installation or diversion of underground utilities within a multi-utility corridor, and the rights and restrictive covenants to construct, protect, operate, access and maintain those utility works Overhead lines diversion works, including the removal of existing overhead lines and supports	No Change	
13-12	MU23 and MUT3	Acquisition of rights required for: Utility works, including the installation or diversion of underground utilities within a multi-utility corridor, and the rights and restrictive covenants to construct, protect, operate, access and maintain those utility works	No Change	
13-13	MU23	Acquisition of rights required for: Utility works, including the installation or diversion of underground utilities within a multi-utility corridor, and the rights and restrictive covenants to construct, protect, operate, access and maintain those utility works	No Change	
13-14	MU23	Acquisition of rights required for: Utility works, including the installation or diversion of underground utilities within a multi-utility corridor, and the rights and restrictive covenants to construct, protect, operate, access and maintain those utility works	No Change	

			This Version:	Version 2.0 (December 2022)
			Previous Version:	Version 1.0 (October 2022)
Table 2: Acquisition of Rights and Temporary Possession of Land - by plot number			Change 1	
Land plans plot ref.	DCO Work No(s).	Purpose for which the land is required:	Cell in this row with change	Cell content in previous version
13-15	MU23	Acquisition of rights required for: Utility works, including the installation or diversion of underground utilities within a multi-utility corridor, and the rights and restrictive covenants to construct, protect, operate, access and maintain those utility works	No Change	
13-16	MU23	Acquisition of rights required for: Utility works, including the installation or diversion of underground utilities within a multi-utility corridor, and the rights and restrictive covenants to construct, protect, operate, access and maintain those utility works	No Change	
13-17	MU23	Acquisition of rights required for: Utility works, including the installation or diversion of underground utilities within a multi-utility corridor, and the rights and restrictive covenants to construct, protect, operate, access and maintain those utility works	No Change	
13-18	MU23	Acquisition of rights required for: Utility works, including the installation or diversion of underground utilities within a multi-utility corridor, and the rights and restrictive covenants to construct, protect, operate, access and maintain those utility works	No Change	
13-19	MUT3	Acquisition of rights required for: Utility works, including the installation or diversion of underground utilities within a multi-utility corridor, and the rights and restrictive covenants to construct, protect, operate, access and maintain those utility works	No Change	
13-20	CA3 and MUT3	Acquisition of rights required for: Temporary construction compound at surface for facilitating main works at the A122 Lower Thames Crossing south portal and tunnel approach Utility works, including the installation or diversion of underground utilities within a multi-utility corridor, and the rights and restrictive covenants to construct, protect, operate, access and maintain those utility works	No Change	
13-21	MUT3	Acquisition of rights required for: Utility works, including the installation or diversion of underground utilities within a multi-utility corridor, and the rights and restrictive covenants to construct, protect, operate, access and maintain those utility works	No Change	
13-24	MUT3	Acquisition of rights required for: Utility works, including the installation or diversion of underground utilities within a multi-utility corridor, and the rights and restrictive covenants to construct, protect, operate, access and maintain those utility works	No Change	
13-25	MUT3	Acquisition of rights required for: Utility works, including the installation or diversion of underground utilities within a multi-utility corridor, and the rights and restrictive covenants to construct, protect, operate, access and maintain those utility works	No Change	
13-26	MUT3	Acquisition of rights required for: Utility works, including the installation or diversion of underground utilities within a multi-utility corridor, and the rights and restrictive covenants to construct, protect, operate, access and maintain those utility works	No Change	
13-27	MUT3	Acquisition of rights required for: Utility works, including the installation or diversion of underground utilities within a multi-utility corridor, and the rights and restrictive covenants to construct, protect, operate, access and maintain those utility works	No Change	
13-28	MUT3	Acquisition of rights required for: Utility works, including the installation or diversion of underground utilities within a multi-utility corridor, and the rights and restrictive covenants to construct, protect, operate, access and maintain those utility works	No Change	
13-29	MUT3	Acquisition of rights required for: Utility works, including the installation or diversion of underground utilities within a multi-utility corridor, and the rights and restrictive covenants to construct, protect, operate, access and maintain those utility works	No Change	
		Acquisition of rights required for:	No Change	

			This Version:	Version 2.0 (December 2022)
			Previous Version:	Version 1.0 (October 2022)
Table 2: Acquisition of Rights and Temporary Possession of Land - by plot number			Change 1	
Land plans plot ref.	DCO Work No(s).	Purpose for which the land is required:	Cell in this row with change	Cell content in previous version
13-30	MUT3	Utility works, including the installation or diversion of underground utilities within a multi-utility corridor, and the rights and restrictive covenants to construct, protect, operate, access and maintain those utility works	No Change	
13-31	MUT3	Acquisition of rights required for: Utility works, including the installation or diversion of underground utilities within a multi-utility corridor, and the rights and restrictive covenants to construct, protect, operate, access and maintain those utility works	No Change	
13-32	MUT3	Acquisition of rights required for: Utility works, including the installation or diversion of underground utilities within a multi-utility corridor, and the rights and restrictive covenants to construct, protect, operate, access and maintain those utility works	No Change	
13-33	MUT3	Acquisition of rights required for: Utility works, including the installation or diversion of underground utilities within a multi-utility corridor, and the rights and restrictive covenants to construct, protect, operate, access and maintain those utility works	No Change	
13-34	MUT3	Acquisition of rights required for: Utility works, including the installation or diversion of underground utilities within a multi-utility corridor, and the rights and restrictive covenants to construct, protect, operate, access and maintain those utility works	No Change	
13-40	MUT3	Acquisition of rights required for: Utility works, including the installation or diversion of underground utilities within a multi-utility corridor, and the rights and restrictive covenants to construct, protect, operate, access and maintain those utility works	No Change	
13-42	CA3 and MUT3	Acquisition of rights required for: Temporary construction compound at surface for facilitating main works at the A122 Lower Thames Crossing south portal and tunnel approach Utility works, including the installation or diversion of underground utilities within a multi-utility corridor, and the rights and restrictive covenants to construct, protect, operate, access and maintain those utility works	No Change	
13-45	MUT3	Acquisition of rights required for: Utility works, including the installation or diversion of underground utilities within a multi-utility corridor, and the rights and restrictive covenants to construct, protect, operate, access and maintain those utility works	No Change	
13-54	CA3 and MU20	Acquisition of rights required for: Temporary construction compound at surface for facilitating main works at the A122 Lower Thames Crossing south portal and tunnel approach	No Change	
13-54 Cont'd		Utility works, including the installation or diversion of underground utilities within a multi-utility corridor, and the rights and restrictive covenants to construct, protect, operate, access and maintain those utility works	No Change	
13-55	CA3 and MU20	Acquisition of rights required for: Temporary construction compound at surface for facilitating main works at the A122 Lower Thames Crossing south portal and tunnel approach Utility works, including the installation or diversion of underground utilities within a multi-utility corridor, and the rights and restrictive covenants to construct, protect, operate, access and maintain those utility works	No Change	
13-56	CA3 and MU20	Acquisition of rights required for: Temporary construction compound at surface for facilitating main works at the A122 Lower Thames Crossing south portal and tunnel approach Utility works, including the installation or diversion of underground utilities within a multi-utility corridor, and the rights and restrictive covenants to construct, protect, operate, access and maintain those utility works	No Change	
13-63	CA3 and MU20	Acquisition of rights required for: Provision for temporary access and traffic management for the temporary construction compound facilitating main works at the A122 Lower Thames Crossing south portal and tunnel approach Utility works, including the installation or diversion of underground utilities within a multi-utility corridor, and the rights and restrictive covenants to construct, protect, operate, access and maintain those utility works	No Change	
		Acquisition of rights required for:	No Change	

			This Version:	Version 2.0 (December 2022)
			Previous Version:	Version 1.0 (October 2022)
<b>Table 2: Acquisition of Rights and Temporary Possession of Land - by plot number</b>			Change 1	
Land plans plot ref.	DCO Work No(s).	Purpose for which the land is required:	Cell in this row with change	Cell content in previous version
13-65	CA3, G4 and OH1	Temporary construction compound at surface for facilitating main works at the A122 Lower Thames Crossing south portal and tunnel approach Installation of a high-pressure gas pipeline, and the rights and restrictive covenants to construct, protect, operate, access and maintain the pipeline Overhead lines diversion works, including the removal of existing overhead lines and pylons, construction of new overhead lines and pylons and works to existing overhead lines and pylons, and the rights and restrictive covenants to construct, protect, operate, access and maintain those overhead lines diversion works	No Change	
13-67	CA3, G4 and OH1	Acquisition of rights required for: Temporary construction compound at surface for facilitating main works at the A122 Lower Thames Crossing south portal and tunnel approach Installation of a high-pressure gas pipeline, and the rights and restrictive covenants to construct, protect, operate, access and maintain the pipeline Provision for temporary access for overhead lines diversion works	No Change	
13-70	CA3 and MU20	Acquisition of rights required for: Temporary construction compound at surface for facilitating main works at the A122 Lower Thames Crossing south portal and tunnel approach	No Change	
13-70 Cont'd		Utility works, including the installation or diversion of underground utilities within a multi-utility corridor, and the rights and restrictive covenants to construct, protect, operate, access and maintain those utility works	No Change	
13-71	CA3 and MU20	Acquisition of rights required for: Temporary construction compound at surface for facilitating main works at the A122 Lower Thames Crossing south portal and tunnel approach Utility works, including the installation or diversion of underground utilities within a multi-utility corridor, and the rights and restrictive covenants to construct, protect, operate, access and maintain those utility works	No Change	
13-72	CA3 and MU20	Acquisition of rights required for: Provision for temporary access and traffic management for the temporary construction compound facilitating main works at the A122 Lower Thames Crossing south portal and tunnel approach Utility works, including the installation or diversion of underground utilities within a multi-utility corridor, and the rights and restrictive covenants to construct, protect, operate, access and maintain those utility works	No Change	
13-74	CA3 and OH1	Acquisition of rights required for: Temporary construction compound at surface for facilitating main works at the A122 Lower Thames Crossing south portal and tunnel approach Overhead lines diversion works, including the removal of existing overhead lines and pylons, construction of new overhead lines and pylons and works to existing overhead lines and pylons, and the rights and restrictive covenants to construct, protect, operate, access and maintain those overhead lines diversion works	No Change	
13-75	CA3 and OH1	Acquisition of rights required for: Temporary construction compound at surface for facilitating main works at the A122 Lower Thames Crossing south portal and tunnel approach Overhead lines diversion works, including the removal of existing overhead lines and pylons, construction of new overhead lines and pylons and works to existing overhead lines and pylons, and the rights and restrictive covenants to construct, protect, operate, access and maintain those overhead lines diversion works	No Change	
13-79	CA3 and OH1	Acquisition of rights required for: Temporary construction compound at surface for facilitating main works at the A122 Lower Thames Crossing south portal and tunnel approach Provision for access for Overhead lines diversion works, and the rights for access to maintain those overhead line diversion works	No Change	
13-85	CA3 and MU20	Acquisition of rights required for: Provision for temporary access and traffic management for the temporary construction compound facilitating main works at the A122 Lower Thames Crossing south portal and tunnel approach Utility works, including the installation or diversion of underground utilities within a multi-utility corridor, and the rights and restrictive covenants to construct, protect, operate, access and maintain those utility works	No Change	
13-89	CA3 and MU20	Acquisition of rights required for: Provision for temporary access and traffic management for the temporary construction compound facilitating main works at the A122 Lower Thames Crossing south portal and tunnel approach	No Change	

			This Version:	Version 2.0 (December 2022)
			Previous Version:	Version 1.0 (October 2022)
<b>Table 2: Acquisition of Rights and Temporary Possession of Land - by plot number</b>			Change 1	
Land plans plot ref.	DCO Work No(s).	Purpose for which the land is required:	Cell in this row with change	Cell content in previous version
		Utility works, including the installation or diversion of underground utilities within a multi-utility corridor, and the rights and restrictive covenants to construct, protect, operate, access and maintain those utility works	No Change	
13-90	CA3 and MU20	Acquisition of rights required for: Provision for temporary access and traffic management for the temporary construction compound facilitating main works at the A122 Lower Thames Crossing south portal and tunnel approach Utility works, including the installation or diversion of underground utilities within a multi-utility corridor, and the rights and restrictive covenants to construct, protect, operate, access and maintain those utility works	No Change	
16-02	CA5, MU27 and MUT4	Acquisition of rights required for: Temporary construction compound at surface for facilitating main works at the A122 Lower Thames Crossing north portal and tunnel approach, including workers accommodation, batch plants and segment cast factory Utility works, including the installation or diversion of underground utilities within a multi-utility corridor, and the rights and restrictive covenants to construct, protect, operate, access and maintain those utility works	No Change	
16-04	CA5, MU27 and MUT4	Acquisition of rights required for: Temporary construction compound at surface for facilitating main works at the A122 Lower Thames Crossing north portal and tunnel approach, including workers accommodation, batch plants and segment cast factory Utility works, including the installation or diversion of underground utilities within a multi-utility corridor, and the rights and restrictive covenants to construct, protect, operate, access and maintain those utility works	No Change	
16-05	CA5, MU27 and MUT4	Acquisition of rights required for: Temporary construction compound at surface for facilitating main works at the A122 Lower Thames Crossing north portal and tunnel approach, including workers accommodation, batch plants and segment cast factory Utility works, including the installation or diversion of underground utilities within a multi-utility corridor, and the rights and restrictive covenants to construct, protect, operate, access and maintain those utility works	No Change	
16-10	CA5, MU27 and MUT4	Acquisition of rights required for: Temporary construction compound at surface for facilitating main works at the A122 Lower Thames Crossing north portal and tunnel approach, including workers accommodation, batch plants and segment cast factory	No Change	
16-10 Cont'd		Utility works, including the installation or diversion of underground utilities within a multi-utility corridor, and the rights and restrictive covenants to construct, protect, operate, access and maintain those utility works	No Change	
16-11	CA5, MU27 and MUT4	Acquisition of rights required for: Temporary construction compound at surface for facilitating main works at the A122 Lower Thames Crossing north portal and tunnel approach, including workers accommodation, batch plants and segment cast factory Utility works, including the installation or diversion of underground utilities within a multi-utility corridor, and the rights and restrictive covenants to construct, protect, operate, access and maintain those utility works	No Change	
16-12	CA5, MU27 and MUT4	Acquisition of rights required for: Temporary construction compound at surface for facilitating main works at the A122 Lower Thames Crossing north portal and tunnel approach, including workers accommodation, batch plants and segment cast factory Utility works, including the installation or diversion of underground utilities within a multi-utility corridor, and the rights and restrictive covenants to construct, protect, operate, access and maintain those utility works	No Change	
16-17	CA5, MU27 and MUT4	Acquisition of rights required for: Temporary construction compound at surface for facilitating main works at the A122 Lower Thames Crossing north portal and tunnel approach, including workers accommodation, batch plants and segment cast factory Utility works, including the installation or diversion of underground utilities within a multi-utility corridor, and the rights and restrictive covenants to construct, protect, operate, access and maintain those utility works	No Change	
		Acquisition of rights required for:	No Change	

			This Version:	Version 2.0 (December 2022)
			Previous Version:	Version 1.0 (October 2022)
<b>Table 2: Acquisition of Rights and Temporary Possession of Land - by plot number</b>			Change 1	
Land plans plot ref.	DCO Work No(s).	Purpose for which the land is required:	Cell in this row with change	Cell content in previous version
16-18	CA5, MU27 and MUT4	Temporary construction compound at surface for facilitating main works at the A122 Lower Thames Crossing north portal and tunnel approach, including workers accommodation, batch plants and segment cast factory  Utility works, including the installation or diversion of underground utilities within a multi-utility corridor, and the rights and restrictive covenants to construct, protect, operate, access and maintain those utility works	No Change	
			No Change	
			No Change	
16-19	CA5, MU27 and MUT4	Acquisition of rights required for:  Temporary construction compound at surface for facilitating main works at the A122 Lower Thames Crossing north portal and tunnel approach, including workers accommodation, batch plants and segment cast factory  Utility works, including the installation or diversion of underground utilities within a multi-utility corridor, and the rights and restrictive covenants to construct, protect, operate, access and maintain those utility works	No Change	
			No Change	
			No Change	

			This Version:	Version 2.0 (December 2022)
			Previous Version:	Version 1.0 (October 2022)
<b>Table 2: Acquisition of Rights and Temporary Possession of Land - by plot number</b>			Change 1	
Land plans plot ref.	DCO Work No(s).	Purpose for which the land is required:	Cell in this row with change	Cell content in previous version
16-20	CA5, MU27 and MUT4	Acquisition of rights required for: Temporary construction compound at surface for facilitating main works at the A122 Lower Thames Crossing north portal and tunnel approach, including workers accommodation, batch plants and segment cast factory Utility works, including the installation or diversion of underground utilities within a multi-utility corridor, and the rights and restrictive covenants to construct, protect, operate, access and maintain those utility works	No Change	
			No Change	
			No Change	
16-21	CA5, MU27 and MUT4	Acquisition of rights required for: Temporary construction compound at surface for facilitating main works at the A122 Lower Thames Crossing north portal and tunnel approach, including workers accommodation, batch plants and segment cast factory Utility works, including the installation or diversion of underground utilities within a multi-utility corridor, and the rights and restrictive covenants to construct, protect, operate, access and maintain those utility works	No Change	
			No Change	
			No Change	
16-22	CA5, MU27, MUT4 and MUT5	Acquisition of rights required for: Temporary construction compound at surface for facilitating main works at the A122 Lower Thames Crossing north portal and tunnel approach, including workers accommodation, batch plants and segment cast factory Utility works, including the installation or diversion of underground utilities within a multi-utility corridor, and the rights and restrictive covenants to construct, protect, operate, access and maintain those utility works Utility works, including the installation of a substation to power the tunnel boring machine at the northern portal, and the rights and restrictive covenants to construct, protect, operate, access and maintain those utility works	No Change	
			No Change	
			No Change	
			No Change	
16-30	CA5, MU27 and MUT4	Acquisition of rights required for: Temporary construction compound at surface for facilitating main works at the A122 Lower Thames Crossing north portal and tunnel approach, including workers accommodation, batch plants and segment cast factory Utility works, including the installation or diversion of underground utilities within a multi-utility corridor, and the rights and restrictive covenants to construct, protect, operate, access and maintain those utility works	No Change	
			No Change	
			No Change	
16-31	CA5, MU27 and MUT4	Acquisition of rights required for: Temporary construction compound at surface for facilitating main works at the A122 Lower Thames Crossing north portal and tunnel approach, including workers accommodation, batch plants and segment cast factory Utility works, including the installation or diversion of underground utilities within a multi-utility corridor, and the rights and restrictive covenants to construct, protect, operate, access and maintain those utility works	No Change	
			No Change	
			No Change	

			This Version:	Version 2.0 (December 2022)
			Previous Version:	Version 1.0 (October 2022)
<b>Table 2: Acquisition of Rights and Temporary Possession of Land - by plot number</b>			Change 1	
Land plans plot ref.	DCO Work No(s).	Purpose for which the land is required:	Cell in this row with change	Cell content in previous version
16-32	CA5, MU27 and MUT4	Acquisition of rights required for:	No Change	
		Temporary construction compound at surface for facilitating main works at the A122 Lower Thames Crossing north portal and tunnel approach, including workers accommodation, batch plants and segment cast factory	No Change	
		Utility works, including the installation or diversion of underground utilities within a multi-utility corridor, and the rights and restrictive covenants to construct, protect, operate, access and maintain those utility works	No Change	
16-44	5A, 5O and CA5	Acquisition of rights required for:	No Change	
		Construction of a new outfall from the north portal to the River Thames, including rights to construct, operate, protect and maintain the outfall	No Change	
		Construction a new public right of way along the existing footpath FP146	No Change	
		Temporary construction compound at surface for facilitating main works at the A122 Lower Thames Crossing north portal and tunnel approach, including workers accommodation, batch plants and segment cast factory	No Change	
16-45	5A	Acquisition of rights required for: Construction of a new outfall from the north portal to the River Thames, including rights to construct, operate, protect and maintain the outfall	No Change	
16-46	5A	Acquisition of rights required for: Construction of a new outfall from the north portal to the River Thames, including rights to construct, operate, protect and maintain the outfall	No Change	
16-49	5A and CA5	Acquisition of rights required for:	No Change	
		Construction of a new outfall from the north portal to the River Thames, including rights to construct, operate, protect and maintain the outfall	No Change	
		Temporary construction compound at surface for facilitating main works at the A122 Lower Thames Crossing north portal and tunnel approach, including workers accommodation, batch plants and segment cast factory	No Change	
16-54	5A and CA5	Acquisition of rights required for:	No Change	
		Construction of a new outfall from the north portal to the River Thames, including rights to construct, operate, protect and maintain the outfall	No Change	
		Temporary construction compound at surface for facilitating main works at the A122 Lower Thames Crossing north portal and tunnel approach, including workers accommodation, batch plants and segment cast factory	No Change	
16-55	5A and CA5	Acquisition of rights required for:	No Change	
		Construction of a new outfall from the north portal to the River Thames, including rights to construct, operate, protect and maintain the outfall	No Change	
		Temporary construction compound at surface for facilitating main works at the A122 Lower Thames Crossing north portal and tunnel approach, including workers accommodation, batch plants and segment cast factory	No Change	
16-56	5A and CA5	Acquisition of rights required for:	No Change	
		Construction of a new outfall from the north portal to the River Thames, including rights to construct, operate, protect and maintain the outfall	No Change	
		Temporary construction compound at surface for facilitating main works at the A122 Lower Thames Crossing north portal and tunnel approach, including workers accommodation, batch plants and segment cast factory	No Change	
16-57	5A and CA5	Acquisition of rights required for:	No Change	
		Construction of a new outfall from the north portal to the River Thames, including rights to construct, operate, protect and maintain the outfall	No Change	
		Temporary construction compound at surface for facilitating main works at the A122 Lower Thames Crossing north portal and tunnel approach, including workers accommodation, batch plants and segment cast factory	No Change	
16-58	5A and CA5	Acquisition of rights required for:	No Change	
		Construction of a new outfall from the north portal to the River Thames, including rights to construct, operate, protect and maintain the outfall	No Change	
		Temporary construction compound at surface for facilitating main works at the A122 Lower Thames Crossing north portal and tunnel approach, including workers accommodation, batch plants and segment cast factory	No Change	
16-59	5A and CA5	Acquisition of rights required for:	No Change	
		Construction of a new outfall from the north portal to the River Thames, including rights to construct, operate, protect and maintain the outfall	No Change	



			This Version:	Version 2.0 (December 2022)
			Previous Version:	Version 1.0 (October 2022)
<b>Table 2: Acquisition of Rights and Temporary Possession of Land - by plot number</b>			Change 1	
Land plans plot ref.	DCO Work No(s).	Purpose for which the land is required:	Cell in this row with change	Cell content in previous version
		Temporary construction compound at surface for facilitating main works at the A122 Lower Thames Crossing north portal and tunnel approach, including workers accommodation, batch plants and segment cast factory	No Change	
16-60	5A, 5O and CA5	Acquisition of rights required for: Construction of a new outfall from the north portal to the River Thames, including rights to construct, operate, protect and maintain the outfall Construction a new public right of way along the existing footpath FP146 Temporary construction compound at surface for facilitating main works at the A122 Lower Thames Crossing north portal and tunnel approach, including workers accommodation, batch plants and segment cast factory	No Change	
16-62	5A, 5O and CA5	Acquisition of rights required for: Construction of a new outfall from the north portal to the River Thames, including rights to construct, operate, protect and maintain the outfall Construction a new public right of way along the existing footpath FP146 Temporary construction compound at surface for facilitating main works at the A122 Lower Thames Crossing north portal and tunnel approach, including workers accommodation, batch plants and segment cast factory	No Change	
16-63	5A, 5O and CA5	Acquisition of rights required for: Construction of a new outfall from the north portal to the River Thames, including rights to construct, operate, protect and maintain the outfall Construction a new public right of way along the existing footpath FP146 Temporary construction compound at surface for facilitating main works at the A122 Lower Thames Crossing north portal and tunnel approach, including workers accommodation, batch plants and segment cast factory	No Change	
19-05	E17	Acquisition of rights required for: Implementation of environmental mitigation works to create a site for protected species, including the construction of a new bat barn structure, and the rights and restrictive covenants to construct, protect, operate, access and maintain those environmental mitigation works	No Change	
20-01	MU27	Acquisition of rights required for: Utility works, including the installation or diversion of underground utilities within a multi-utility corridor, and the rights and restrictive covenants to construct, protect, operate, access and maintain those utility works	No Change	
20-06	CA5, MU27 and MUT4	Acquisition of rights required for: Temporary construction compound at surface for facilitating main works at the A122 Lower Thames Crossing north portal and tunnel approach, including workers accommodation, batch plants and segment cast factory Utility works, including the installation or diversion of underground utilities within a multi-utility corridor, and the rights and restrictive covenants to construct, protect, operate, access and maintain those utility works	No Change	
20-07	CA5, MU27 and MUT4	Acquisition of rights required for: Temporary construction compound at surface for facilitating main works at the A122 Lower Thames Crossing north portal and tunnel approach, including workers accommodation, batch plants and segment cast factory Utility works, including the installation or diversion of underground utilities within a multi-utility corridor, and the rights and restrictive covenants to construct, protect, operate, access and maintain those utility works	No Change	
20-08	CA5, MU27 and MUT4	Acquisition of rights required for: Temporary construction compound at surface for facilitating main works at the A122 Lower Thames Crossing north portal and tunnel approach, including workers accommodation, batch plants and segment cast factory Utility works, including the installation or diversion of underground utilities within a multi-utility corridor, and the rights and restrictive covenants to construct, protect, operate, access and maintain those utility works	No Change	

			This Version:	Version 2.0 (December 2022)
			Previous Version:	Version 1.0 (October 2022)
<b>Table 2: Acquisition of Rights and Temporary Possession of Land - by plot number</b>			Change 1	
Land plans plot ref.	DCO Work No(s).	Purpose for which the land is required:	Cell in this row with change	Cell content in previous version
20-09	CA5, MU27 and MUT4	Acquisition of rights required for:	No Change	
		Temporary construction compound at surface for facilitating main works at the A122 Lower Thames Crossing north portal and tunnel approach, including workers accommodation, batch plants and segment cast factory	No Change	
		Utility works, including the installation or diversion of underground utilities within a multi-utility corridor, and the rights and restrictive covenants to construct, protect, operate, access and maintain those utility works	No Change	
20-10	OH3	Acquisition of rights required for:	No Change	
		Overhead lines diversion works, including the removal of existing overhead lines and pylons, construction of new overhead lines and pylons and works to existing overhead lines and pylons, and the rights and restrictive covenants to construct, protect, operate, access and maintain those overhead lines diversion works	No Change	
20-11	CA5 and OH3	Acquisition of rights required for:	No Change	
		Temporary construction compound at surface for facilitating main works at the A122 Lower Thames Crossing north portal and tunnel approach, including workers accommodation, batch plants and segment cast factory	No Change	
		Overhead lines diversion works, including the removal of existing overhead lines and pylons, construction of new overhead lines and pylons and works to existing overhead lines and pylons, and the rights and restrictive covenants to construct, protect, operate, access and maintain those overhead lines diversion works	No Change	
20-12	OH3	Acquisition of rights required for:	No Change	
		Overhead lines diversion works, including the removal of existing overhead lines and pylons, construction of new overhead lines and pylons and works to existing overhead lines and pylons, and the rights and restrictive covenants to construct, protect, operate, access and maintain those overhead lines diversion works	No Change	
20-13	MU27	Acquisition of rights required for:	No Change	
		Utility works, including the installation or diversion of underground utilities within a multi-utility corridor, and the rights and restrictive covenants to construct, protect, operate, access and maintain those utility works	No Change	
20-14	MU27 and OH4	Acquisition of rights required for:	No Change	
		Utility works, including the installation or diversion of underground utilities within a multi-utility corridor, and the rights and restrictive covenants to construct, protect, operate, access and maintain those utility works	No Change	
		Overhead lines diversion works, including the removal of existing overhead lines and pylons, construction of new overhead lines and pylons and works to existing overhead lines and pylons, and the rights and restrictive covenants to construct, protect, operate, access and maintain those overhead lines diversion works	No Change	
20-15	OH3	Acquisition of rights required for:	No Change	
		Overhead lines diversion works, including the removal of existing overhead lines and pylons, construction of new overhead lines and pylons and works to existing overhead lines and pylons, and the rights and restrictive covenants to construct, protect, operate, access and maintain those overhead lines diversion works	No Change	
20-16	OH3	Acquisition of rights required for:	No Change	
		Overhead lines diversion works, including the removal of existing overhead lines and pylons, construction of new overhead lines and pylons and works to existing overhead lines and pylons, and the rights and restrictive covenants to construct, protect, operate, access and maintain those overhead lines diversion works	No Change	
20-17	OH3	Acquisition of rights required for:	No Change	
		Overhead lines diversion works, including the removal of existing overhead lines and pylons, construction of new overhead lines and pylons and works to existing overhead lines and pylons, and the rights and restrictive covenants to construct, protect, operate, access and maintain those overhead lines diversion works	No Change	
20-18	CA5, MU28, OH3 and OH4	Acquisition of rights required for:	No Change	
		Temporary construction compound at surface for facilitating main works at the A122 Lower Thames Crossing north portal and tunnel approach, including workers accommodation, batch plants and segment cast factory	No Change	
		Utility works, including the installation or diversion of underground utilities within a multi-utility corridor, and the rights and restrictive covenants to construct, protect, operate, access and maintain those utility works	No Change	
20-19	OH4	Acquisition of rights required for:	No Change	
		Overhead lines diversion works, including the removal of existing overhead lines and pylons, construction of new overhead lines and pylons and works to existing overhead lines and pylons, and the rights and restrictive covenants to construct, protect, operate, access and maintain those overhead lines diversion works	No Change	

			This Version:	Version 2.0 (December 2022)
			Previous Version:	Version 1.0 (October 2022)
<b>Table 2: Acquisition of Rights and Temporary Possession of Land - by plot number</b>			Change 1	
Land plans plot ref.	DCO Work No(s).	Purpose for which the land is required:	Cell in this row with change	Cell content in previous version
20-20	OH4	Acquisition of rights required for: Overhead lines diversion works, including the removal of existing overhead lines and pylons, construction of new overhead lines and pylons and works to existing overhead lines and pylons, and the rights and restrictive covenants to construct, protect, operate, access and maintain those overhead lines diversion works	No Change	
20-21	MU28 and OH4	Acquisition of rights required for: Utility works, including the installation or diversion of underground utilities within a multi-utility corridor, and the rights and restrictive covenants to construct, protect, operate, access and maintain those utility works Overhead lines diversion works, including the removal of existing overhead lines and pylons, construction of new overhead lines and pylons and works to existing overhead lines and pylons, and the rights and restrictive covenants to construct, protect, operate, access and maintain those overhead lines diversion works	No Change	
20-22	MU28 and OH4	Acquisition of rights required for: Utility works, including the installation or diversion of underground utilities within a multi-utility corridor, and the rights and restrictive covenants to construct, protect, operate, access and maintain those utility works Overhead lines diversion works, including the removal of existing overhead lines and pylons, construction of new overhead lines and pylons and works to existing overhead lines and pylons, and the rights and restrictive covenants to construct, protect, operate, access and maintain those overhead lines diversion works	No Change	
20-23	CA5 and OH3	Acquisition of rights required for: Temporary construction compound at surface for facilitating main works at the A122 Lower Thames Crossing north portal and tunnel approach, including workers accommodation, batch plants and segment cast factory Overhead lines diversion works, including the removal of existing overhead lines and pylons, construction of new overhead lines and pylons and works to existing overhead lines and pylons, and the rights and restrictive covenants to construct, protect, operate, access and maintain those overhead lines diversion works	No Change	
20-24	CA5 and OH3	Acquisition of rights required for: Temporary construction compound at surface for facilitating main works at the A122 Lower Thames Crossing north portal and tunnel approach, including workers accommodation, batch plants and segment cast factory Overhead lines diversion works, including the removal of existing overhead lines and pylons, construction of new overhead lines and pylons and works to existing overhead lines and pylons, and the rights and restrictive covenants to construct, protect, operate, access and maintain those overhead lines diversion works	No Change	
20-25	CA5 and OH3	Acquisition of rights required for: Temporary construction compound at surface for facilitating main works at the A122 Lower Thames Crossing north portal and tunnel approach, including workers accommodation, batch plants and segment cast factory Overhead lines diversion works, including the removal of existing overhead lines and pylons, construction of new overhead lines and pylons and works to existing overhead lines and pylons, and the rights and restrictive covenants to construct, protect, operate, access and maintain those overhead lines diversion works	No Change	
20-28	OH3	Acquisition of rights required for: Overhead lines diversion works, including the removal of existing overhead lines and pylons, construction of new overhead lines and pylons and works to existing overhead lines and pylons, and the rights and restrictive covenants to construct, protect, operate, access and maintain those overhead lines diversion works	No Change	
20-32	OH3	Acquisition of rights required for: Overhead lines diversion works, including the removal of existing overhead lines and pylons, construction of new overhead lines and pylons and works to existing overhead lines and pylons, and the rights and restrictive covenants to construct, protect, operate, access and maintain those overhead lines diversion works	No Change	
20-41	CA5, MU27, MU29, MUT7, MUT8 and MUT9	Acquisition of rights required for: Temporary construction compound at surface for facilitating main works at the A122 Lower Thames Crossing north portal and tunnel approach, including workers accommodation, batch plants and segment cast factory Utility works, including the installation or diversion of underground utilities within a multi-utility corridor, and the rights and restrictive covenants to construct, protect, operate, access and maintain those utility works	No Change	
20-42	CA5, MU27, MUT4 and MUT5	Acquisition of rights required for: Temporary construction compound at surface for facilitating main works at the A122 Lower Thames Crossing north portal and tunnel approach, including workers accommodation, batch plants and segment cast factory	No Change	
20-42 Cont'd		Utility works, including the installation or diversion of underground utilities within a multi-utility corridor, and the rights and restrictive covenants to construct, protect, operate, access and maintain those utility works	No Change	

			This Version:	Version 2.0 (December 2022)
			Previous Version:	Version 1.0 (October 2022)
Table 2: Acquisition of Rights and Temporary Possession of Land - by plot number			Change 1	
Land plans plot ref.	DCO Work No(s).	Purpose for which the land is required:	Cell in this row with change	Cell content in previous version
		Utility works, including the installation of a substation to power the tunnel boring machine at the northern portal, and the rights and restrictive covenants to construct, protect, operate, access and maintain those utility works	No Change	
20-47	CA5 and MU27	Acquisition of rights required for: Temporary construction compound at surface for facilitating main works at the A122 Lower Thames Crossing north portal and tunnel approach, including workers accommodation, batch plants and segment cast factory Utility works, including the installation or diversion of underground utilities within a multi-utility corridor, and the rights and restrictive covenants to construct, protect, operate, access and maintain those utility works	No Change	
20-48	CA5 and MU27	Acquisition of rights required for: Temporary construction compound at surface for facilitating main works at the A122 Lower Thames Crossing north portal and tunnel approach, including workers accommodation, batch plants and segment cast factory Utility works, including the installation or diversion of underground utilities within a multi-utility corridor, and the rights and restrictive covenants to construct, protect, operate, access and maintain those utility works	No Change	
20-49	CA5 and MU27	Acquisition of rights required for: Temporary construction compound at surface for facilitating main works at the A122 Lower Thames Crossing north portal and tunnel approach, including workers accommodation, batch plants and segment cast factory Utility works, including the installation or diversion of underground utilities within a multi-utility corridor, and the rights and restrictive covenants to construct, protect, operate, access and maintain those utility works	No Change	
20-50	CA5 and MU27	Acquisition of rights required for: Temporary construction compound at surface for facilitating main works at the A122 Lower Thames Crossing north portal and tunnel approach, including workers accommodation, batch plants and segment cast factory Utility works, including the installation or diversion of underground utilities within a multi-utility corridor, and the rights and restrictive covenants to construct, protect, operate, access and maintain those utility works	No Change	
20-55	CA5 and MU27	Acquisition of rights required for: Temporary construction compound at surface for facilitating main works at the A122 Lower Thames Crossing north portal and tunnel approach, including workers accommodation, batch plants and segment cast factory Utility works, including the installation or diversion of underground utilities within a multi-utility corridor, and the rights and restrictive covenants to construct, protect, operate, access and maintain those utility works	No Change	
20-56	CA5 and MU27	Acquisition of rights required for: Temporary construction compound at surface for facilitating main works at the A122 Lower Thames Crossing north portal and tunnel approach, including workers accommodation, batch plants and segment cast factory Utility works, including the installation or diversion of underground utilities within a multi-utility corridor, and the rights and restrictive covenants to construct, protect, operate, access and maintain those utility works	No Change	
20-57	CA5 and MU27	Acquisition of rights required for: Temporary construction compound at surface for facilitating main works at the A122 Lower Thames Crossing north portal and tunnel approach, including workers accommodation, batch plants and segment cast factory Utility works, including the installation or diversion of underground utilities within a multi-utility corridor, and the rights and restrictive covenants to construct, protect, operate, access and maintain those utility works	No Change	
20-61	CA5 and MU27	Acquisition of rights required for: Temporary construction compound at surface for facilitating main works at the A122 Lower Thames Crossing north portal and tunnel approach, including workers accommodation, batch plants and segment cast factory Utility works, including the installation or diversion of underground utilities within a multi-utility corridor, and the rights and restrictive covenants to construct, protect, operate, access and maintain those utility works	No Change	
20-75	5U, CA5 and MU27	Acquisition of rights required for: Construction of a new public rights of way along the existing footpath FP200	No Change	

			This Version:	Version 2.0 (December 2022)
			Previous Version:	Version 1.0 (October 2022)
<b>Table 2: Acquisition of Rights and Temporary Possession of Land - by plot number</b>			Change 1	
Land plans plot ref.	DCO Work No(s).	Purpose for which the land is required:	Cell in this row with change	Cell content in previous version
		Temporary construction compound at surface for facilitating main works at the A122 Lower Thames Crossing north portal and tunnel approach, including workers accommodation, batch plants and segment cast factory	No Change	
		Utility works, including the installation or diversion of underground utilities within a multi-utility corridor, and the rights and restrictive covenants to construct, protect, operate, access and maintain those utility works	No Change	
20-76	5U, CA5 and MU27	Acquisition of rights required for:	No Change	
		Construction of a new public rights of way along the existing footpath FP200	No Change	
		Temporary construction compound at surface for facilitating main works at the A122 Lower Thames Crossing north portal and tunnel approach, including workers accommodation, batch plants and segment cast factory	No Change	
		Utility works, including the installation or diversion of underground utilities within a multi-utility corridor, and the rights and restrictive covenants to construct, protect, operate, access and maintain those utility works	No Change	

			This Version:	Version 2.0 (December 2022)
			Previous Version:	Version 1.0 (October 2022)
<b>Table 2: Acquisition of Rights and Temporary Possession of Land - by plot number</b>			Change 1	
Land plans plot ref.	DCO Work No(s).	Purpose for which the land is required:	Cell in this row with change	Cell content in previous version
20-99	5A and CA5	Acquisition of rights required for:	No Change	
		Construction of a new outfall from the north portal to the River Thames, including rights to construct, operate, protect and maintain the outfall	No Change	
		Temporary construction compound at surface for facilitating main works at the A122 Lower Thames Crossing north portal and tunnel approach, including workers accommodation, batch plants and segment cast factory	No Change	
21-13	MU27	Acquisition of rights required for:	No Change	
		Utility works, including the installation or diversion of underground utilities within a multi-utility corridor, and the rights and restrictive covenants to construct, protect, operate, access and maintain those utility works	No Change	
21-14	CA5 and MU27	Acquisition of rights required for:	No Change	
		Provision for temporary access and traffic management for temporary construction compound facilitating main works at the A122 Lower Thames Crossing north portal and tunnel approach	No Change	
		Utility works, including the installation or diversion of underground utilities within a multi-utility corridor, and the rights and restrictive covenants to construct, protect, operate, access and maintain those utility works	No Change	
21-15	MU27	Acquisition of rights required for:	No Change	
		Utility works, including the installation or diversion of underground utilities within a multi-utility corridor, and the rights and restrictive covenants to construct, protect, operate, access and maintain those utility works	No Change	
21-16	MU27	Acquisition of rights required for:	No Change	
		Utility works, including the installation or diversion of underground utilities within a multi-utility corridor, and the rights and restrictive covenants to construct, protect, operate, access and maintain those utility works	No Change	
21-17	MU27	Acquisition of rights required for:	No Change	
		Utility works, including the installation or diversion of underground utilities within a multi-utility corridor, and the rights and restrictive covenants to construct, protect, operate, access and maintain those utility works	No Change	
21-20	CA5 and MU27	Acquisition of rights required for:	No Change	
		Provision for temporary access and traffic management for temporary construction compound facilitating main works at the A122 Lower Thames Crossing north portal and tunnel approach	No Change	
		Utility works, including the installation or diversion of underground utilities within a multi-utility corridor, and the rights and restrictive covenants to construct, protect, operate, access and maintain those utility works	No Change	

			This Version:	Version 2.0 (December 2022)
			Previous Version:	Version 1.0 (October 2022)
<b>Table 2: Acquisition of Rights and Temporary Possession of Land - by plot number</b>			Change 1	
Land plans plot ref.	DCO Work No(s).	Purpose for which the land is required:	Cell in this row with change	Cell content in previous version
21-21	CA5, MU27 and MUT4	Acquisition of rights required for: Temporary construction compound at surface for facilitating main works at the A122 Lower Thames Crossing north portal and tunnel approach, including workers accommodation, batch plants and segment cast factory  Utility works, including the installation or diversion of underground utilities within a multi-utility corridor, and the rights and restrictive covenants to construct, protect, operate, access and maintain those utility works	No Change	
21-23	MU27	Acquisition of rights required for: Utility works, including the installation or diversion of underground utilities within a multi-utility corridor, and the rights and restrictive covenants to construct, protect, operate, access and maintain those utility works	No Change	
21-24	CA5, MU27 and MUT4	Acquisition of rights required for: Provision for temporary access and traffic management for temporary construction compound facilitating main works at the A122 Lower Thames Crossing north portal and tunnel approach  Utility works, including the installation or diversion of underground utilities within a multi-utility corridor, and the rights and restrictive covenants to construct, protect, operate, access and maintain those utility works	No Change	
21-25	MU27	Acquisition of rights required for: Utility works, including the installation or diversion of underground utilities within a multi-utility corridor, and the rights and restrictive covenants to construct, protect, operate, access and maintain those utility works	No Change	
21-26	MU27	Acquisition of rights required for: Utility works, including the installation or diversion of underground utilities within a multi-utility corridor, and the rights and restrictive covenants to construct, protect, operate, access and maintain those utility works	No Change	
21-28	MU27	Acquisition of rights required for: Utility works, including the installation or diversion of underground utilities within a multi-utility corridor, and the rights and restrictive covenants to construct, protect, operate, access and maintain those utility works	No Change	
21-29	MU27	Acquisition of rights required for: Utility works, including the installation or diversion of underground utilities within a multi-utility corridor, and the rights and restrictive covenants to construct, protect, operate, access and maintain those utility works	No Change	
22-04	CA5 and MUT6	Acquisition of rights required for: Temporary construction compound at surface for facilitating main works at the A122 Lower Thames Crossing north portal and tunnel approach, including workers accommodation, batch plants and segment cast factory	No Change	
22-04 Cont'd		Utility works, including the installation or diversion of underground utilities within a multi-utility corridor, and the rights and restrictive covenants to construct, protect, operate, access and maintain those utility works	No Change	
22-05	CA5 and MUT6	Acquisition of rights required for: Temporary construction compound at surface for facilitating main works at the A122 Lower Thames Crossing north portal and tunnel approach, including workers accommodation, batch plants and segment cast factory  Utility works, including the installation or diversion of underground utilities within a multi-utility corridor, and the rights and restrictive covenants to construct, protect, operate, access and maintain those utility works	No Change	
22-06	CA5 and MUT6	Acquisition of rights required for: Temporary construction compound at surface for facilitating main works at the A122 Lower Thames Crossing north portal and tunnel approach, including workers accommodation, batch plants and segment cast factory  Utility works, including the installation or diversion of underground utilities within a multi-utility corridor, and the rights and restrictive covenants to construct, protect, operate, access and maintain those utility works	No Change	
22-08	CA5 and MUT6	Acquisition of rights required for: Temporary construction compound at surface for facilitating main works at the A122 Lower Thames Crossing north portal and tunnel approach, including workers accommodation, batch plants and segment cast factory	No Change	

			This Version:	Version 2.0 (December 2022)
			Previous Version:	Version 1.0 (October 2022)
Table 2: Acquisition of Rights and Temporary Possession of Land - by plot number			Change 1	
Land plans plot ref.	DCO Work No(s).	Purpose for which the land is required:	Cell in this row with change	Cell content in previous version
		Utility works, including the installation or diversion of underground utilities within a multi-utility corridor, and the rights and restrictive covenants to construct, protect, operate, access and maintain those utility works	No Change	
22-10	CA5 and MUT6	Acquisition of rights required for: Temporary construction compound at surface for facilitating main works at the A122 Lower Thames Crossing north portal and tunnel approach, including workers accommodation, batch plants and segment cast factory Utility works, including the installation or diversion of underground utilities within a multi-utility corridor, and the rights and restrictive covenants to construct, protect, operate, access and maintain those utility works	No Change	
22-14	CA5 and MUT6	Acquisition of rights required for: Temporary construction compound at surface for facilitating main works at the A122 Lower Thames Crossing north portal and tunnel approach, including workers accommodation, batch plants and segment cast factory Utility works, including the installation or diversion of underground utilities within a multi-utility corridor, and the rights and restrictive covenants to construct, protect, operate, access and maintain those utility works	No Change	
22-25	E16 and MUT11	Acquisition of rights required for: Provision for temporary access for environmental mitigation works to create a site for protected species	No Change	
22-25 Cont'd		Utility works, including the installation or diversion of underground utilities within a multi-utility corridor, and the rights and restrictive covenants to construct, protect, operate, access and maintain those utility works	No Change	
22-27	E16 and MUT11	Acquisition of rights required for: Provision for temporary access for environmental mitigation works to create a site for protected species Utility works, including the installation or diversion of underground utilities within a multi-utility corridor, and the rights and restrictive covenants to construct, protect, operate, access and maintain those utility works	No Change	
22-29	E16 and MUT11	Acquisition of rights required for: Provision for temporary access for environmental mitigation works to create a site for protected species Utility works, including the installation or diversion of underground utilities within a multi-utility corridor, and the rights and restrictive covenants to construct, protect, operate, access and maintain those utility works	No Change	
22-30	E16 and MUT11	Acquisition of rights required for: Provision for temporary access for environmental mitigation works to create a site for protected species Utility works, including the installation or diversion of underground utilities within a multi-utility corridor, and the rights and restrictive covenants to construct, protect, operate, access and maintain those utility works	No Change	
22-31	E16 and MUT11	Acquisition of rights required for: Provision for temporary access for environmental mitigation works to create a site for protected species Utility works, including the installation or diversion of underground utilities within a multi-utility corridor, and the rights and restrictive covenants to construct, protect, operate, access and maintain those utility works	No Change	
22-32	E16 and MUT11	Acquisition of rights required for: Provision for temporary access for environmental mitigation works to create a site for protected species Utility works, including the installation or diversion of underground utilities within a multi-utility corridor, and the rights and restrictive covenants to construct, protect, operate, access and maintain those utility works	No Change	
22-33	MUT11	Acquisition of rights required for: Utility works, including the installation or diversion of underground utilities within a multi-utility corridor, and the rights and restrictive covenants to construct, protect, operate, access and maintain those utility works	No Change	
22-34	E16 and MUT11	Acquisition of rights required for: Provision for temporary access for environmental mitigation works to create a site for protected species	No Change	



			This Version:	Version 2.0 (December 2022)
			Previous Version:	Version 1.0 (October 2022)
<b>Table 2: Acquisition of Rights and Temporary Possession of Land - by plot number</b>			Change 1	
Land plans plot ref.	DCO Work No(s).	Purpose for which the land is required:	Cell in this row with change	Cell content in previous version
22-34 Cont'd		Utility works, including the installation or diversion of underground utilities within a multi-utility corridor, and the rights and restrictive covenants to construct, protect, operate, access and maintain those utility works	No Change	
22-36	MUT11	Acquisition of rights required for: Utility works, including the installation or diversion of underground utilities within a multi-utility corridor, and the rights and restrictive covenants to construct, protect, operate, access and maintain those utility works	No Change	
22-37	E16 and MUT11	Acquisition of rights required for: Provision for temporary access for environmental mitigation works to create a site for protected species Utility works, including the installation or diversion of underground utilities within a multi-utility corridor, and the rights and restrictive covenants to construct, protect, operate, access and maintain those utility works	No Change	
22-38	MUT11	Acquisition of rights required for: Utility works, including the installation or diversion of underground utilities within a multi-utility corridor, and the rights and restrictive covenants to construct, protect, operate, access and maintain those utility works	No Change	
22-41	MUT11	Acquisition of rights required for: Utility works, including the installation or diversion of underground utilities within a multi-utility corridor, and the rights and restrictive covenants to construct, protect, operate, access and maintain those utility works	No Change	
22-42	MUT11	Acquisition of rights required for: Utility works, including the installation or diversion of underground utilities within a multi-utility corridor, and the rights and restrictive covenants to construct, protect, operate, access and maintain those utility works	No Change	
22-43	MUT11	Acquisition of rights required for: Utility works, including the installation or diversion of underground utilities within a multi-utility corridor, and the rights and restrictive covenants to construct, protect, operate, access and maintain those utility works	No Change	
22-44	MUT11	Acquisition of rights required for: Utility works, including the installation or diversion of underground utilities within a multi-utility corridor, and the rights and restrictive covenants to construct, protect, operate, access and maintain those utility works	No Change	
22-49	MUT11	Acquisition of rights required for: Utility works, including the installation or diversion of underground utilities within a multi-utility corridor, and the rights and restrictive covenants to construct, protect, operate, access and maintain those utility works	No Change	
22-50	MUT11	Acquisition of rights required for: Utility works, including the installation or diversion of underground utilities within a multi-utility corridor, and the rights and restrictive covenants to construct, protect, operate, access and maintain those utility works	No Change	
22-51	MUT11	Acquisition of rights required for: Utility works, including the installation or diversion of underground utilities within a multi-utility corridor, and the rights and restrictive covenants to construct, protect, operate, access and maintain those utility works	No Change	
22-52	MUT11	Acquisition of rights required for: Utility works, including the installation or diversion of underground utilities within a multi-utility corridor, and the rights and restrictive covenants to construct, protect, operate, access and maintain those utility works	No Change	
22-53	MUT11	Acquisition of rights required for: Utility works, including the installation or diversion of underground utilities within a multi-utility corridor, and the rights and restrictive covenants to construct, protect, operate, access and maintain those utility works	No Change	
22-54	MUT11	Acquisition of rights required for: Utility works, including the installation or diversion of underground utilities within a multi-utility corridor, and the rights and restrictive covenants to construct, protect, operate, access and maintain those utility works	No Change	

			This Version:	Version 2.0 (December 2022)
			Previous Version:	Version 1.0 (October 2022)
Table 2: Acquisition of Rights and Temporary Possession of Land - by plot number			Change 1	
Land plans plot ref.	DCO Work No(s).	Purpose for which the land is required:	Cell in this row with change	Cell content in previous version
22-55	MUT11	Acquisition of rights required for: Utility works, including the installation or diversion of underground utilities within a multi-utility corridor, and the rights and restrictive covenants to construct, protect, operate, access and maintain those utility works	No Change	
23-01	MU29	Acquisition of rights required for: Utility works, including the installation or diversion of underground utilities within a multi-utility corridor, and the rights and restrictive covenants to construct, protect, operate, access and maintain those utility works	No Change	
23-02	MU29	Acquisition of rights required for: Utility works, including the installation or diversion of underground utilities within a multi-utility corridor, and the rights and restrictive covenants to construct, protect, operate, access and maintain those utility works	No Change	
23-03	MU29	Acquisition of rights required for: Utility works, including the installation or diversion of underground utilities within a multi-utility corridor, and the rights and restrictive covenants to construct, protect, operate, access and maintain those utility works	No Change	
23-04	MU29	Acquisition of rights required for: Utility works, including the installation or diversion of underground utilities within a multi-utility corridor, and the rights and restrictive covenants to construct, protect, operate, access and maintain those utility works	No Change	
23-05	MU29	Acquisition of rights required for: Utility works, including the installation or diversion of underground utilities within a multi-utility corridor, and the rights and restrictive covenants to construct, protect, operate, access and maintain those utility works	No Change	
23-06	MU29	Acquisition of rights required for: Utility works, including the installation or diversion of underground utilities within a multi-utility corridor, and the rights and restrictive covenants to construct, protect, operate, access and maintain those utility works	No Change	
23-07	MU29	Acquisition of rights required for: Utility works, including the installation or diversion of underground utilities within a multi-utility corridor, and the rights and restrictive covenants to construct, protect, operate, access and maintain those utility works	No Change	
23-08	MU29	Acquisition of rights required for: Utility works, including the installation or diversion of underground utilities within a multi-utility corridor, and the rights and restrictive covenants to construct, protect, operate, access and maintain those utility works	No Change	
23-09	MU29	Acquisition of rights required for: Utility works, including the installation or diversion of underground utilities within a multi-utility corridor, and the rights and restrictive covenants to construct, protect, operate, access and maintain those utility works	No Change	
23-10	MU29	Acquisition of rights required for: Utility works, including the installation or diversion of underground utilities within a multi-utility corridor, and the rights and restrictive covenants to construct, protect, operate, access and maintain those utility works	No Change	
23-11	MU29	Acquisition of rights required for: Utility works, including the installation or diversion of underground utilities within a multi-utility corridor, and the rights and restrictive covenants to construct, protect, operate, access and maintain those utility works	No Change	
23-12	MU29	Acquisition of rights required for: Utility works, including the installation or diversion of underground utilities within a multi-utility corridor, and the rights and restrictive covenants to construct, protect, operate, access and maintain those utility works	No Change	
23-13	MU29	Acquisition of rights required for: Utility works, including the installation or diversion of underground utilities within a multi-utility corridor, and the rights and restrictive covenants to construct, protect, operate, access and maintain those utility works	No Change	

			This Version:	Version 2.0 (December 2022)
			Previous Version:	Version 1.0 (October 2022)
<b>Table 2: Acquisition of Rights and Temporary Possession of Land - by plot number</b>			Change 1	
Land plans plot ref.	DCO Work No(s).	Purpose for which the land is required:	Cell in this row with change	Cell content in previous version
23-14	MU29	Acquisition of rights required for: Utility works, including the installation or diversion of underground utilities within a multi-utility corridor, and the rights and restrictive covenants to construct, protect, operate, access and maintain those utility works	No Change	
23-15	MU29	Acquisition of rights required for: Utility works, including the installation or diversion of underground utilities within a multi-utility corridor, and the rights and restrictive covenants to construct, protect, operate, access and maintain those utility works	No Change	
23-16	E18 and MU29	Acquisition of rights required for: Implementation of environmental mitigation works to create a site for protected species, and the rights and restrictive covenants to construct, protect, operate, access and maintain those environmental mitigation works Utility works, including the installation or diversion of underground utilities within a multi-utility corridor, and the rights and restrictive covenants to construct, protect, operate, access and maintain those utility works	No Change	
23-17	E18	Acquisition of rights required for: Provision for access for environmental mitigation works to create a site for protected species, and the rights for access to maintain those environmental works	No Change	
23-18	MU29	Acquisition of rights required for: Utility works, including the installation or diversion of underground utilities within a multi-utility corridor, and the rights and restrictive covenants to construct, protect, operate, access and maintain those utility works	No Change	
23-19	E18, MU29 and MUT8	Acquisition of rights required for: Implementation of environmental mitigation works to create a site for protected species, and the rights and restrictive covenants to construct, protect, operate, access and maintain those environmental mitigation works Utility works, including the installation or diversion of underground utilities within a multi-utility corridor, and the rights and restrictive covenants to construct, protect, operate, access and maintain those utility works	No Change	
23-20	E18	Acquisition of rights required for: Provision for access for environmental mitigation works to create a site for protected species, and the rights for access to maintain those environmental works	No Change	
23-21	E18	Acquisition of rights required for: Implementation of environmental mitigation works to create a site for protected species, and the rights and restrictive covenants to construct, protect, operate, access and maintain those environmental mitigation works	No Change	
23-22	E18	Acquisition of rights required for: Implementation of environmental mitigation works to create a site for protected species, and the rights and restrictive covenants to construct, protect, operate, access and maintain those environmental mitigation works	No Change	
23-24	MU27	Acquisition of rights required for: Utility works, including the installation or diversion of underground utilities within a multi-utility corridor, and the rights and restrictive covenants to construct, protect, operate, access and maintain those utility works	No Change	
23-25	MU27	Acquisition of rights required for: Utility works, including the installation or diversion of underground utilities within a multi-utility corridor, and the rights and restrictive covenants to construct, protect, operate, access and maintain those utility works	No Change	
23-26	MU27 and OH4	Acquisition of rights required for: Utility works, including the installation or diversion of underground utilities within a multi-utility corridor, and the rights and restrictive covenants to construct, protect, operate, access and maintain those utility works Overhead lines diversion works, including the removal of existing overhead lines and pylons, construction of new overhead lines and pylons and works to existing overhead lines and pylons, and the rights and restrictive covenants to construct, protect, operate, access and maintain those overhead lines diversion works	No Change	
		Acquisition of rights required for:	No Change	

			This Version:	Version 2.0 (December 2022)
			Previous Version:	Version 1.0 (October 2022)
<b>Table 2: Acquisition of Rights and Temporary Possession of Land - by plot number</b>			Change 1	
Land plans plot ref.	DCO Work No(s).	Purpose for which the land is required:	Cell in this row with change	Cell content in previous version
23-27	MUT8	Utility works, including the installation or diversion of underground utilities within a multi-utility corridor, and the rights and restrictive covenants to construct, protect, operate, access and maintain those utility works	No Change	
23-28	MU27 and OH4	Acquisition of rights required for: Utility works, including the installation or diversion of underground utilities within a multi-utility corridor, and the rights and restrictive covenants to construct, protect, operate, access and maintain those utility works Overhead lines diversion works, including the removal of existing overhead lines and pylons, construction of new overhead lines and pylons and works to existing overhead lines and pylons, and the rights and restrictive covenants to construct, protect, operate, access and maintain those overhead lines diversion works	No Change	
23-29	MU27, MU28 and OH4	Acquisition of rights required for: Utility works, including the installation or diversion of underground utilities within a multi-utility corridor, and the rights and restrictive covenants to construct, protect, operate, access and maintain those utility works	No Change	
23-29 Cont'd		Overhead lines diversion works, including the removal of existing overhead lines and pylons, construction of new overhead lines and pylons and works to existing overhead lines and pylons, and the rights and restrictive covenants to construct, protect, operate, access and maintain those overhead lines diversion works	No Change	
23-30	CA5, CA5A, MU27, MU28, MU29, MU30, MUT7, MUT8, MUT9, OH3, OH4 and TFGP1	Acquisition of rights required for: Temporary construction compound at surface for facilitating main works at the A122 Lower Thames Crossing north portal and tunnel approach, including workers accommodation, batch plants and segment cast factory Temporary satellite construction compound at surface for facilitating main works Utility works, including the installation or diversion of underground utilities within a multi-utility corridor, and the rights and restrictive covenants to construct, protect, operate, access and maintain those utility works Overhead lines diversion works, including the removal of existing overhead lines and pylons, construction of new overhead lines and pylons and works to existing overhead lines and pylons, and the rights and restrictive covenants to construct, protect, operate, access and maintain those overhead lines diversion works Installation of a high-pressure gas pipeline, and the rights and restrictive covenants to construct, protect, operate, access and maintain	No Change	
23-31	MUT8	Acquisition of rights required for: Utility works, including the installation or diversion of underground utilities within a multi-utility corridor, and the rights and restrictive covenants to construct, protect, operate, access and maintain those utility works	No Change	
23-32	MUT8	Acquisition of rights required for: Utility works, including the installation or diversion of underground utilities within a multi-utility corridor, and the rights and restrictive covenants to construct, protect, operate, access and maintain those utility works	No Change	
23-33	MU28, MU29 and MUT8	Acquisition of rights required for: Utility works, including the installation or diversion of underground utilities within a multi-utility corridor, and the rights and restrictive covenants to construct, protect, operate, access and maintain those utility works	No Change	
23-34	MUT8	Acquisition of rights required for: Utility works, including the installation or diversion of underground utilities within a multi-utility corridor, and the rights and restrictive covenants to construct, protect, operate, access and maintain those utility works	No Change	
23-41	OH5	Acquisition of rights required for: Overhead lines diversion works, including the removal of existing overhead lines and pylons, construction of new overhead lines and pylons and works to existing overhead lines and pylons, and the rights and restrictive covenants to construct, protect, operate, access and maintain those overhead lines diversion works	No Change	

			This Version:	Version 2.0 (December 2022)
			Previous Version:	Version 1.0 (October 2022)
<b>Table 2: Acquisition of Rights and Temporary Possession of Land - by plot number</b>			Change 1	
Land plans plot ref.	DCO Work No(s).	Purpose for which the land is required:	Cell in this row with change	Cell content in previous version
23-44	OH4	Acquisition of rights required for: Provision for access for Overhead lines diversion works, and the rights for access to maintain those overhead line diversion works	No Change	
23-45	OH4	Acquisition of rights required for: Provision for access for Overhead lines diversion works, and the rights for access to maintain those overhead line diversion works	No Change	
23-46	OH5	Acquisition of rights required for: Overhead lines diversion works, including the removal of existing overhead lines and pylons, construction of new overhead lines and pylons and works to existing overhead lines and pylons, and the rights and restrictive covenants to construct, protect, operate, access and maintain those overhead lines diversion works	No Change	
23-47	5K, FCA1, MU33, OH4 and ULH12	Acquisition of rights required for:	No Change	
		Modification of an existing irrigation reservoir and the diversion and modification of irrigation infrastructure, including possible provision of a new groundwater abstraction well	No Change	
		Construction of a new flood compensation area, including rights and restrictive covenants to construct, protect, operate, access and maintain the flood compensation area	No Change	
		Utility works, including the installation or diversion of underground utilities within a multi-utility corridor, and the rights and restrictive covenants to construct, protect, operate, access and maintain those utility works	No Change	
		Overhead lines diversion works, including the removal of existing overhead lines and pylons, construction of new overhead lines and pylons and works to existing overhead lines and pylons, and the rights and restrictive covenants to construct, protect, operate, access and maintain those overhead lines diversion works	No Change	
		The establishment of a temporary utilities logistic hub for facilitating utility works	No Change	
23-48	OH5	Acquisition of rights required for: Overhead lines diversion works, including the removal of existing overhead lines and pylons, construction of new overhead lines and pylons and works to existing overhead lines and pylons, and the rights and restrictive covenants to construct, protect, operate, access and maintain those overhead lines diversion works	No Change	
23-49	OH4	Acquisition of rights required for: Provision for access for Overhead lines diversion works, and the rights for access to maintain those overhead line diversion works	No Change	
23-50	FCA1, MU33, OH4, OH5 and OHT2	Acquisition of rights required for:	No Change	
		Construction of a new flood compensation area, including rights and restrictive covenants to construct, protect, operate, access and maintain the flood compensation area	No Change	
		Utility works, including the installation or diversion of underground utilities within a multi-utility corridor, and the rights and restrictive covenants to construct, protect, operate, access and maintain those utility works	No Change	
23-50 Cont'd		Overhead lines diversion works, including the removal of existing overhead lines and pylons, construction of new overhead lines and pylons and works to existing overhead lines and pylons, and the rights and restrictive covenants to construct, protect, operate, access and maintain those overhead lines diversion works	No Change	
23-53	OH4	Acquisition of rights required for: Provision for access for Overhead lines diversion works, and the rights for access to maintain those overhead line diversion works	No Change	
23-54	OH4	Acquisition of rights required for: Overhead lines diversion works, including the removal of existing overhead lines and pylons, construction of new overhead lines and pylons and works to existing overhead lines and pylons, and the rights and restrictive covenants to construct, protect, operate, access and maintain those overhead lines diversion works	No Change	
23-55	OH4	Acquisition of rights required for: Provision for access for Overhead lines diversion works, and the rights for access to maintain those overhead line diversion works	No Change	
23-56	OH4	Acquisition of rights required for: Overhead lines diversion works, including the removal of existing overhead lines and pylons, construction of new overhead lines and pylons and works to existing overhead lines and pylons, and the rights and restrictive covenants to construct, protect, operate, access and maintain those overhead lines diversion works	No Change	
		Acquisition of rights required for:	No Change	

			This Version:	Version 2.0 (December 2022)
			Previous Version:	Version 1.0 (October 2022)
<b>Table 2: Acquisition of Rights and Temporary Possession of Land - by plot number</b>			Change 1	
Land plans plot ref.	DCO Work No(s).	Purpose for which the land is required:	Cell in this row with change	Cell content in previous version
23-57	MU33 and OH4	Utility works, including the installation or diversion of underground utilities within a multi-utility corridor, and the rights and restrictive covenants to construct, protect, operate, access and maintain those utility works  Overhead lines diversion works, including the removal of existing overhead lines and pylons, construction of new overhead lines and pylons and works to existing overhead lines and pylons, and the rights and restrictive covenants to construct, protect, operate, access and maintain those overhead lines diversion works	No Change	
23-58	OH4	Acquisition of rights required for: Provision for access for Overhead lines diversion works, and the rights for access to maintain those overhead line diversion works	No Change	
23-59	MU28	Acquisition of rights required for: Utility works, including the installation or diversion of underground utilities within a multi-utility corridor, and the rights and restrictive covenants to construct, protect, operate, access and maintain those utility works	No Change	
23-60	OH4	Acquisition of rights required for: Overhead lines diversion works, including the removal of existing overhead lines and pylons, construction of new overhead lines and pylons and works to existing overhead lines and pylons, and the rights and restrictive covenants to construct, protect, operate, access and maintain those overhead lines diversion works	No Change	

			This Version:	Version 2.0 (December 2022)
			Previous Version:	Version 1.0 (October 2022)
<b>Table 2: Acquisition of Rights and Temporary Possession of Land - by plot number</b>			Change 1	
Land plans plot ref.	DCO Work No(s).	Purpose for which the land is required:	Cell in this row with change	Cell content in previous version
23-61	MU28, MU33 and OH4	Acquisition of rights required for: Utility works, including the installation or diversion of underground utilities within a multi-utility corridor, and the rights and restrictive covenants to construct, protect, operate, access and maintain those utility works  Overhead lines diversion works, including the removal of existing overhead lines and pylons, construction of new overhead lines and pylons and works to existing overhead lines and pylons, and the rights and restrictive covenants to construct, protect, operate, access and maintain those overhead lines diversion works	No Change	
23-62	MU28	Acquisition of rights required for: Utility works, including the installation or diversion of underground utilities within a multi-utility corridor, and the rights and restrictive covenants to construct, protect, operate, access and maintain those utility works	No Change	
23-63	MU27, MU28, MU30, MUT9 and OH4	Acquisition of rights required for: Utility works, including the installation or diversion of underground utilities within a multi-utility corridor, and the rights and restrictive covenants to construct, protect, operate, access and maintain those utility works  Overhead lines diversion works, including the removal of existing overhead lines and pylons, construction of new overhead lines and pylons and works to existing overhead lines and pylons, and the rights and restrictive covenants to construct, protect, operate, access and maintain those overhead lines diversion works	No Change	
23-64	MU27, MU28, MU30, MU32, MUT9 and OH4	Acquisition of rights required for: Utility works, including the installation or diversion of underground utilities within a multi-utility corridor, and the rights and restrictive covenants to construct, protect, operate, access and maintain those utility works  Overhead lines diversion works, including the removal of existing overhead lines and pylons, construction of new overhead lines and pylons and works to existing overhead lines and pylons, and the rights and restrictive covenants to construct, protect, operate, access and maintain those overhead lines diversion works	No Change	
23-65	MU27, MU28, MU30, MUT9 and OH4	Acquisition of rights required for: Utility works, including the installation or diversion of underground utilities within a multi-utility corridor, and the rights and restrictive covenants to construct, protect, operate, access and maintain those utility works  Overhead lines diversion works, including the removal of existing overhead lines and pylons, construction of new overhead lines and pylons and works to existing overhead lines and pylons, and the rights and restrictive covenants to construct, protect, operate, access and maintain those overhead lines diversion works	No Change	
23-66	OH4	Acquisition of rights required for: Overhead lines diversion works, including the removal of existing overhead lines and pylons, construction of new overhead lines and pylons and works to existing overhead lines and pylons, and the rights and restrictive covenants to construct, protect, operate, access and maintain those overhead lines diversion works	No Change	
23-67	OH4	Acquisition of rights required for: Overhead lines diversion works, including the removal of existing overhead lines and pylons, construction of new overhead lines and pylons and works to existing overhead lines and pylons, and the rights and restrictive covenants to construct, protect, operate, access and maintain those overhead lines diversion works	No Change	
23-69	OH4	Acquisition of rights required for: Overhead lines diversion works, including the removal of existing overhead lines and pylons, construction of new overhead lines and pylons and works to existing overhead lines and pylons, and the rights and restrictive covenants to construct, protect, operate, access and maintain those overhead lines diversion works	No Change	
23-71	OH4	Acquisition of rights required for: Overhead lines diversion works, including the removal of existing overhead lines and pylons, construction of new overhead lines and pylons and works to existing overhead lines and pylons, and the rights and restrictive covenants to construct, protect, operate, access and maintain those overhead lines diversion works	No Change	
23-72	MU28, OH3 and OH4	Acquisition of rights required for: Utility works, including the installation or diversion of underground utilities within a multi-utility corridor, and the rights and restrictive covenants to construct, protect, operate, access and maintain those utility works  Overhead lines diversion works, including the removal of existing overhead lines and pylons, construction of new overhead lines and pylons and works to existing overhead lines and pylons, and the rights and restrictive covenants to construct, protect, operate, access and maintain those overhead lines diversion works	No Change	
23-76	5K, FCA1, MU28, MU33 and OH3	Acquisition of rights required for: Modification of an existing irrigation reservoir and the diversion and modification of irrigation infrastructure, including possible provision of a new groundwater abstraction well	No Change	

			This Version:	Version 2.0 (December 2022)
			Previous Version:	Version 1.0 (October 2022)
<b>Table 2: Acquisition of Rights and Temporary Possession of Land - by plot number</b>			Change 1	
Land plans plot ref.	DCO Work No(s).	Purpose for which the land is required:	Cell in this row with change	Cell content in previous version
		Construction of a new flood compensation area, including rights and restrictive covenants to construct, protect, operate, access and maintain the flood compensation area	No Change	
		Utility works, including the installation or diversion of underground utilities within a multi-utility corridor, and the rights and restrictive covenants to construct, protect, operate, access and maintain those utility works	No Change	
		Overhead lines diversion works, including the removal of existing overhead lines and pylons, construction of new overhead lines and pylons and works to existing overhead lines and pylons, and the rights and restrictive covenants to construct, protect, operate, access and maintain those overhead lines diversion works	No Change	
23-88	MU28 and OH3	Acquisition of rights required for: Utility works, including the installation or diversion of underground utilities within a multi-utility corridor, and the rights and restrictive covenants to construct, protect, operate, access and maintain those utility works Overhead lines diversion works, including the removal of existing overhead lines and pylons, construction of new overhead lines and pylons and works to existing overhead lines and pylons, and the rights and restrictive covenants to construct, protect, operate, access and maintain those overhead lines diversion works	No Change	
23-90	MU28 and OH3	Acquisition of rights required for: Utility works, including the installation or diversion of underground utilities within a multi-utility corridor, and the rights and restrictive covenants to construct, protect, operate, access and maintain those utility works	No Change	
23-90 Cont'd		Overhead lines diversion works, including the removal of existing overhead lines and pylons, construction of new overhead lines and pylons and works to existing overhead lines and pylons, and the rights and restrictive covenants to construct, protect, operate, access and maintain those overhead lines diversion works	No Change	
23-91	MU28 and OH3	Acquisition of rights required for: Utility works, including the installation or diversion of underground utilities within a multi-utility corridor, and the rights and restrictive covenants to construct, protect, operate, access and maintain those utility works Overhead lines diversion works, including the removal of existing overhead lines and pylons, construction of new overhead lines and pylons and works to existing overhead lines and pylons, and the rights and restrictive covenants to construct, protect, operate, access and maintain those overhead lines diversion works	No Change	
23-95	MU28, MU30, MU31, MU32 and OH3	Acquisition of rights required for: Utility works, including the installation or diversion of underground utilities within a multi-utility corridor, and the rights and restrictive covenants to construct, protect, operate, access and maintain those utility works Overhead lines diversion works, including the removal of existing overhead lines and pylons, construction of new overhead lines and pylons and works to existing overhead lines and pylons, and the rights and restrictive covenants to construct, protect, operate, access and maintain those overhead lines diversion works	No Change	
23-97	MU30 and OH3	Acquisition of rights required for: Utility works, including the installation or diversion of underground utilities within a multi-utility corridor, and the rights and restrictive covenants to construct, protect, operate, access and maintain those utility works Overhead lines diversion works, including the removal of existing overhead lines and pylons, construction of new overhead lines and pylons and works to existing overhead lines and pylons, and the rights and restrictive covenants to construct, protect, operate, access and maintain those overhead lines diversion works	No Change	
23-104	MU33	Acquisition of rights required for: Utility works, including the installation or diversion of underground utilities within a multi-utility corridor, and the rights and restrictive covenants to construct, protect, operate, access and maintain those utility works	No Change	
23-105	MU33	Acquisition of rights required for: Utility works, including the installation or diversion of underground utilities within a multi-utility corridor, and the rights and restrictive covenants to construct, protect, operate, access and maintain those utility works	No Change	
23-107	MU33	Acquisition of rights required for: Utility works, including the installation or diversion of underground utilities within a multi-utility corridor, and the rights and restrictive covenants to construct, protect, operate, access and maintain those utility works	No Change	
23-108	5U and MU27	Acquisition of rights required for: Construction of a new public rights of way along the existing footpath FP200	No Change	
23-108 Cont'd		Utility works, including the installation or diversion of underground utilities within a multi-utility corridor, and the rights and restrictive covenants to construct, protect, operate, access and maintain those utility works	No Change	



			This Version:	Version 2.0 (December 2022)
			Previous Version:	Version 1.0 (October 2022)
<b>Table 2: Acquisition of Rights and Temporary Possession of Land - by plot number</b>			Change 1	
Land plans plot ref.	DCO Work No(s).	Purpose for which the land is required:	Cell in this row with change	Cell content in previous version
23-109	MU33	Acquisition of rights required for: Utility works, including the installation or diversion of underground utilities within a multi-utility corridor, and the rights and restrictive covenants to construct, protect, operate, access and maintain those utility works	No Change	
23-110	MU27	Acquisition of rights required for: Utility works, including the installation or diversion of underground utilities within a multi-utility corridor, and the rights and restrictive covenants to construct, protect, operate, access and maintain those utility works	No Change	
23-112	MU27	Acquisition of rights required for: Utility works, including the installation or diversion of underground utilities within a multi-utility corridor, and the rights and restrictive covenants to construct, protect, operate, access and maintain those utility works	No Change	
23-120	5U and MU27	Acquisition of rights required for: Construction of a new public rights of way along the existing footpath FP200 Utility works, including the installation or diversion of underground utilities within a multi-utility corridor, and the rights and restrictive covenants to construct, protect, operate, access and maintain those utility works	No Change No Change No Change	
23-121	MUT6	Acquisition of rights required for: Utility works, including the installation or diversion of underground utilities within a multi-utility corridor, and the rights and restrictive covenants to construct, protect, operate, access and maintain those utility works	No Change	
23-123	MU27	Acquisition of rights required for: Utility works, including the installation or diversion of underground utilities within a multi-utility corridor, and the rights and restrictive covenants to construct, protect, operate, access and maintain those utility works	No Change	
23-125	CA5 and MU31	Acquisition of rights required for: Temporary construction compound at surface for facilitating main works at the A122 Lower Thames Crossing north portal and tunnel approach, including workers accommodation, batch plants and segment cast factory Utility works, including the installation or diversion of underground utilities within a multi-utility corridor, and the rights and restrictive covenants to construct, protect, operate, access and maintain those utility works	No Change No Change No Change	

			This Version:	Version 2.0 (December 2022)
			Previous Version:	Version 1.0 (October 2022)
Table 2: Acquisition of Rights and Temporary Possession of Land - by plot number			Change 1	
Land plans plot ref.	DCO Work No(s).	Purpose for which the land is required:	Cell in this row with change	Cell content in previous version
23-127	MU27	Acquisition of rights required for: Utility works, including the installation or diversion of underground utilities within a multi-utility corridor, and the rights and restrictive covenants to construct, protect, operate, access and maintain those utility works	No Change	
23-128	CA5 and MUT6	Acquisition of rights required for: Temporary construction compound at surface for facilitating main works at the A122 Lower Thames Crossing north portal and tunnel approach, including workers accommodation, batch plants and segment cast factory Utility works, including the installation or diversion of underground utilities within a multi-utility corridor, and the rights and restrictive covenants to construct, protect, operate, access and maintain those utility works	No Change	
23-129	CA5 and MUT6	Acquisition of rights required for: Temporary construction compound at surface for facilitating main works at the A122 Lower Thames Crossing north portal and tunnel approach, including workers accommodation, batch plants and segment cast factory Utility works, including the installation or diversion of underground utilities within a multi-utility corridor, and the rights and restrictive covenants to construct, protect, operate, access and maintain those utility works	No Change	
23-130	CA5 and MUT6	Acquisition of rights required for: Temporary construction compound at surface for facilitating main works at the A122 Lower Thames Crossing north portal and tunnel approach, including workers accommodation, batch plants and segment cast factory Utility works, including the installation or diversion of underground utilities within a multi-utility corridor, and the rights and restrictive covenants to construct, protect, operate, access and maintain those utility works	No Change	
23-132	CA5 and MUT6	Acquisition of rights required for: Temporary construction compound at surface for facilitating main works at the A122 Lower Thames Crossing north portal and tunnel approach, including workers accommodation, batch plants and segment cast factory Utility works, including the installation or diversion of underground utilities within a multi-utility corridor, and the rights and restrictive covenants to construct, protect, operate, access and maintain those utility works	No Change	
23-133	CA5, MU27, MUT10 and MUT6	Acquisition of rights required for: Temporary construction compound at surface for facilitating main works at the A122 Lower Thames Crossing north portal and tunnel approach, including workers accommodation, batch plants and segment cast factory Utility works, including the installation or diversion of underground utilities within a multi-utility corridor, and the rights and restrictive covenants to construct, protect, operate, access and maintain those utility works	No Change	
23-135	CA5 and MUT6	Acquisition of rights required for: Temporary construction compound at surface for facilitating main works at the A122 Lower Thames Crossing north portal and tunnel approach, including workers accommodation, batch plants and segment cast factory Utility works, including the installation or diversion of underground utilities within a multi-utility corridor, and the rights and restrictive covenants to construct, protect, operate, access and maintain those utility works	No Change	
23-136	CA5 and MUT6	Acquisition of rights required for: Temporary construction compound at surface for facilitating main works at the A122 Lower Thames Crossing north portal and tunnel approach, including workers accommodation, batch plants and segment cast factory Utility works, including the installation or diversion of underground utilities within a multi-utility corridor, and the rights and restrictive covenants to construct, protect, operate, access and maintain those utility works	No Change	
23-138	MU27	Acquisition of rights required for: Utility works, including the installation or diversion of underground utilities within a multi-utility corridor, and the rights and restrictive covenants to construct, protect, operate, access and maintain those utility works	No Change	
23-139	CA5 and MUT6	Acquisition of rights required for: Temporary construction compound at surface for facilitating main works at the A122 Lower Thames Crossing north portal and tunnel approach, including workers accommodation, batch plants and segment cast factory	No Change	

			This Version:	Version 2.0 (December 2022)
			Previous Version:	Version 1.0 (October 2022)
<b>Table 2: Acquisition of Rights and Temporary Possession of Land - by plot number</b>			Change 1	
Land plans plot ref.	DCO Work No(s).	Purpose for which the land is required:	Cell in this row with change	Cell content in previous version
		Utility works, including the installation or diversion of underground utilities within a multi-utility corridor, and the rights and restrictive covenants to construct, protect, operate, access and maintain those utility works	No Change	
23-142	MU27	Acquisition of rights required for: Utility works, including the installation or diversion of underground utilities within a multi-utility corridor, and the rights and restrictive covenants to construct, protect, operate, access and maintain those utility works	No Change	
23-143	MU27	Acquisition of rights required for: Utility works, including the installation or diversion of underground utilities within a multi-utility corridor, and the rights and restrictive covenants to construct, protect, operate, access and maintain those utility works	No Change	
23-146	MU27	Acquisition of rights required for: Utility works, including the installation or diversion of underground utilities within a multi-utility corridor, and the rights and restrictive covenants to construct, protect, operate, access and maintain those utility works	No Change	
23-148	CA5, MU27, MUT10 and MUT6	Acquisition of rights required for: Temporary construction compound at surface for facilitating main works at the A122 Lower Thames Crossing north portal and tunnel approach, including workers accommodation, batch plants and segment cast factory Utility works, including the installation or diversion of underground utilities within a multi-utility corridor, and the rights and restrictive covenants to construct, protect, operate, access and maintain those utility works	No Change	
23-150	CA5 and MUT6	Acquisition of rights required for: Temporary construction compound at surface for facilitating main works at the A122 Lower Thames Crossing north portal and tunnel approach, including workers accommodation, batch plants and segment cast factory Utility works, including the installation or diversion of underground utilities within a multi-utility corridor, and the rights and restrictive covenants to construct, protect, operate, access and maintain those utility works	No Change	
23-151	CA5 and MUT6	Acquisition of rights required for: Temporary construction compound at surface for facilitating main works at the A122 Lower Thames Crossing north portal and tunnel approach, including workers accommodation, batch plants and segment cast factory Utility works, including the installation or diversion of underground utilities within a multi-utility corridor, and the rights and restrictive covenants to construct, protect, operate, access and maintain those utility works	No Change	
23-153	CA5 and MUT6	Acquisition of rights required for: Temporary construction compound at surface for facilitating main works at the A122 Lower Thames Crossing north portal and tunnel approach, including workers accommodation, batch plants and segment cast factory Utility works, including the installation or diversion of underground utilities within a multi-utility corridor, and the rights and restrictive covenants to construct, protect, operate, access and maintain those utility works	No Change	
23-154	CA5, MUT10 and MUT6	Acquisition of rights required for: Temporary construction compound at surface for facilitating main works at the A122 Lower Thames Crossing north portal and tunnel approach, including workers accommodation, batch plants and segment cast factory Utility works, including the installation or diversion of underground utilities within a multi-utility corridor, and the rights and restrictive covenants to construct, protect, operate, access and maintain those utility works	No Change	
23-157	CA5, MUT10 and MUT6	Acquisition of rights required for: Temporary construction compound at surface for facilitating main works at the A122 Lower Thames Crossing north portal and tunnel approach, including workers accommodation, batch plants and segment cast factory	No Change	
23-157 Cont'd		Utility works, including the installation or diversion of underground utilities within a multi-utility corridor, and the rights and restrictive covenants to construct, protect, operate, access and maintain those utility works	No Change	
23-161	CA5 and MUT6	Acquisition of rights required for: Temporary construction compound at surface for facilitating main works at the A122 Lower Thames Crossing north portal and tunnel approach, including workers accommodation, batch plants and segment cast factory	No Change	

			This Version:	Version 2.0 (December 2022)
			Previous Version:	Version 1.0 (October 2022)
Table 2: Acquisition of Rights and Temporary Possession of Land - by plot number			Change 1	
Land plans plot ref.	DCO Work No(s).	Purpose for which the land is required:	Cell in this row with change	Cell content in previous version
		Utility works, including the installation or diversion of underground utilities within a multi-utility corridor, and the rights and restrictive covenants to construct, protect, operate, access and maintain those utility works	No Change	
23-162	CA5 and MUT6	Acquisition of rights required for: Temporary construction compound at surface for facilitating main works at the A122 Lower Thames Crossing north portal and tunnel approach, including workers accommodation, batch plants and segment cast factory Utility works, including the installation or diversion of underground utilities within a multi-utility corridor, and the rights and restrictive covenants to construct, protect, operate, access and maintain those utility works	No Change	
23-169	MUT6	Acquisition of rights required for: Utility works, including the installation or diversion of underground utilities within a multi-utility corridor, and the rights and restrictive covenants to construct, protect, operate, access and maintain those utility works	No Change	
23-170	MU29	Acquisition of rights required for: Utility works, including the installation or diversion of underground utilities within a multi-utility corridor, and the rights and restrictive covenants to construct, protect, operate, access and maintain those utility works	No Change	
23-171	MUT6	Acquisition of rights required for: Utility works, including the installation or diversion of underground utilities within a multi-utility corridor, and the rights and restrictive covenants to construct, protect, operate, access and maintain those utility works	No Change	
24-01	MU35	Acquisition of rights required for: Utility works, including the installation or diversion of underground utilities within a multi-utility corridor, and the rights and restrictive covenants to construct, protect, operate, access and maintain those utility works	No Change	
24-03	MU35	Acquisition of rights required for: Utility works, including the installation or diversion of underground utilities within a multi-utility corridor, and the rights and restrictive covenants to construct, protect, operate, access and maintain those utility works	No Change	
24-05	MU35	Acquisition of rights required for: Utility works, including the installation or diversion of underground utilities within a multi-utility corridor, and the rights and restrictive covenants to construct, protect, operate, access and maintain those utility works	No Change	
24-06	MU37, OH6 and OH7	Acquisition of rights required for: Provision for access for utility works, and the rights for access to maintain those utility works Provision for access for overhead lines diversion works, and the rights for access to maintain those overhead line diversion works	No Change	
24-07	MU37, OH6 and OH7	Acquisition of rights required for: Provision for access for utility works, and the rights for access to maintain those utility works Provision for access for Overhead lines diversion works, and the rights for access to maintain those overhead line diversion works	No Change	
24-08	MU37, OH6 and OH7	Acquisition of rights required for: Utility works, including the installation or diversion of underground utilities within a multi-utility corridor, and the rights and restrictive covenants to construct, protect, operate, access and maintain those utility works Overhead lines diversion works, including the removal of existing overhead lines and pylons, construction of new overhead lines and pylons and works to existing overhead lines and pylons, and the rights and restrictive covenants to construct, protect, operate, access and maintain those overhead lines diversion works	No Change	
24-12	MU37, OH6 and OH7	Acquisition of rights required for: Provision for access for utility works, and the rights for access to maintain those utility works Provision for access for overhead lines diversion works, and the rights for access to maintain those overhead line diversion works	No Change	
24-17	OH5	Acquisition of rights required for: Provision for access for Overhead lines diversion works, and the rights for access to maintain those overhead line diversion works	No Change	

			This Version:	Version 2.0 (December 2022)
			Previous Version:	Version 1.0 (October 2022)
Table 2: Acquisition of Rights and Temporary Possession of Land - by plot number			Change 1	
Land plans plot ref.	DCO Work No(s).	Purpose for which the land is required:	Cell in this row with change	Cell content in previous version
24-22	OH5	Acquisition of rights required for: Provision for access for Overhead lines diversion works, and the rights for access to maintain those overhead line diversion works	No Change	
24-23	OH5	Acquisition of rights required for: Provision for access for Overhead lines diversion works, and the rights for access to maintain those overhead line diversion works	No Change	
24-25	MU37, OH6 and OH7	Acquisition of rights required for: Utility works, including the installation or diversion of underground utilities within a multi-utility corridor, and the rights and restrictive covenants to construct, protect, operate, access and maintain those utility works	No Change	
24-25 Cont'd		Overhead lines diversion works, including the removal of existing overhead lines and pylons, construction of new overhead lines and pylons and works to existing overhead lines and pylons, and the rights and restrictive covenants to construct, protect, operate, access and maintain those overhead lines diversion works	No Change	
24-27	OH5	Acquisition of rights required for: Provision for access for Overhead lines diversion works, and the rights for access to maintain those overhead line diversion works	No Change	
24-28	OH5	Acquisition of rights required for: Provision for access for Overhead lines diversion works, and the rights for access to maintain those overhead line diversion works	No Change	
24-29	OH5	Acquisition of rights required for: Provision for access for Overhead lines diversion works, and the rights for access to maintain those overhead line diversion works	No Change	
24-30	MU37, OH6 and OH7	Acquisition of rights required for: Utility works, including the installation or diversion of underground utilities within a multi-utility corridor, and the rights and restrictive covenants to construct, protect, operate, access and maintain those utility works  Overhead lines diversion works, including the removal of existing overhead lines and pylons, construction of new overhead lines and pylons and works to existing overhead lines and pylons, and the rights and restrictive covenants to construct, protect, operate, access and maintain those overhead lines diversion works	No Change	
24-31	OH5	Acquisition of rights required for: Provision for access for Overhead lines diversion works, and the rights for access to maintain those overhead line diversion works	No Change	
24-32	MU37, OH6 and OH7	Acquisition of rights required for: Utility works, including the installation or diversion of underground utilities within a multi-utility corridor, and the rights and restrictive covenants to construct, protect, operate, access and maintain those utility works  Overhead lines diversion works, including the removal of existing overhead lines and pylons, construction of new overhead lines and pylons and works to existing overhead lines and pylons, and the rights and restrictive covenants to construct, protect, operate, access and maintain those overhead lines diversion works	No Change	
24-34	OH6 and OH7	Acquisition of rights required for: Overhead lines diversion works, including the removal of existing overhead lines and pylons, construction of new overhead lines and pylons and works to existing overhead lines and pylons, and the rights and restrictive covenants to construct, protect, operate, access and maintain those overhead lines diversion works	No Change	
24-42	OH5	Acquisition of rights required for: Provision for access for Overhead lines diversion works, and the rights for access to maintain those overhead line diversion works	No Change	
24-43	MU36 and OH5	Acquisition of rights required for: Utility works, including the installation or diversion of underground utilities within a multi-utility corridor, and the rights and restrictive covenants to construct, protect, operate, access and maintain those utility works  Provision for access for Overhead lines diversion works, and the rights for access to maintain those overhead line diversion works	No Change	
24-45	MU34, MU36 and OH5	Acquisition of rights required for: Utility works, including the installation or diversion of underground utilities within a multi-utility corridor, and the rights and restrictive covenants to construct, protect, operate, access and maintain those utility works  Overhead lines diversion works, including the removal of existing overhead lines and pylons, construction of new overhead lines and pylons and works to existing overhead lines and pylons, and the rights and restrictive covenants to construct, protect, operate, access and maintain those overhead lines diversion works	No Change	

			This Version:	Version 2.0 (December 2022)
			Previous Version:	Version 1.0 (October 2022)
Table 2: Acquisition of Rights and Temporary Possession of Land - by plot number			Change 1	
Land plans plot ref.	DCO Work No(s).	Purpose for which the land is required:	Cell in this row with change	Cell content in previous version
24-46	MU36	Acquisition of rights required for: Utility works, including the installation or diversion of underground utilities within a multi-utility corridor, and the rights and restrictive covenants to construct, protect, operate, access and maintain those utility works	No Change	
24-49	MU36 and OH5	Acquisition of rights required for: Utility works, including the installation or diversion of underground utilities within a multi-utility corridor, and the rights and restrictive covenants to construct, protect, operate, access and maintain those utility works Provision for access for Overhead lines diversion works, and the rights for access to maintain those overhead line diversion works	No Change	
24-53	OH5	Acquisition of rights required for: Overhead lines diversion works, including the removal of existing overhead lines and pylons, construction of new overhead lines and pylons and works to existing overhead lines and pylons, and the rights and restrictive covenants to construct, protect, operate, access and maintain those overhead lines diversion works	No Change	
24-56	MU36	Acquisition of rights required for: Utility works, including the installation or diversion of underground utilities within a multi-utility corridor, and the rights and restrictive covenants to construct, protect, operate, access and maintain those utility works	No Change	
24-59	MU36	Acquisition of rights required for: Utility works, including the installation or diversion of underground utilities within a multi-utility corridor, and the rights and restrictive covenants to construct, protect, operate, access and maintain those utility works	No Change	
24-62	MU34, MU36 and OH5	Acquisition of rights required for: Utility works, including the installation or diversion of underground utilities within a multi-utility corridor, and the rights and restrictive covenants to construct, protect, operate, access and maintain those utility works	No Change	
24-62 Cont'd		Overhead lines diversion works, including the removal of existing overhead lines and pylons, construction of new overhead lines and pylons and works to existing overhead lines and pylons, and the rights and restrictive covenants to construct, protect, operate, access and maintain those overhead lines diversion works	No Change	
24-63	OH5	Acquisition of rights required for: Overhead lines diversion works, including the removal of existing overhead lines and pylons, construction of new overhead lines and pylons and works to existing overhead lines and pylons, and the rights and restrictive covenants to construct, protect, operate, access and maintain those overhead lines diversion works	No Change	
24-67	OH5	Acquisition of rights required for: Overhead lines diversion works, including the removal of existing overhead lines and pylons, construction of new overhead lines and pylons and works to existing overhead lines and pylons, and the rights and restrictive covenants to construct, protect, operate, access and maintain those overhead lines diversion works	No Change	
24-68	MU36	Acquisition of rights required for: Utility works, including the installation or diversion of underground utilities within a multi-utility corridor, and the rights and restrictive covenants to construct, protect, operate, access and maintain those utility works	No Change	
24-69	OH5	Acquisition of rights required for: Overhead lines diversion works, including the removal of existing overhead lines and pylons, construction of new overhead lines and pylons and works to existing overhead lines and pylons, and the rights and restrictive covenants to construct, protect, operate, access and maintain those overhead lines diversion works	No Change	
24-80	OH5	Acquisition of rights required for: Overhead lines diversion works, including the removal of existing overhead lines and pylons, construction of new overhead lines and pylons and works to existing overhead lines and pylons, and the rights and restrictive covenants to construct, protect, operate, access and maintain those overhead lines diversion works	No Change	
24-81	OH5	Acquisition of rights required for: Overhead lines diversion works, including the removal of existing overhead lines and pylons, construction of new overhead lines and pylons and works to existing overhead lines and pylons, and the rights and restrictive covenants to construct, protect, operate, access and maintain those overhead lines diversion works	No Change	
24-82	OH5	Acquisition of rights required for: Overhead lines diversion works, including the removal of existing overhead lines and pylons, construction of new overhead lines and pylons and works to existing overhead lines and pylons, and the rights and restrictive covenants to construct, protect, operate, access and maintain those overhead lines diversion works	No Change	

			This Version:	Version 2.0 (December 2022)
			Previous Version:	Version 1.0 (October 2022)
Table 2: Acquisition of Rights and Temporary Possession of Land - by plot number			Change 1	
Land plans plot ref.	DCO Work No(s).	Purpose for which the land is required:	Cell in this row with change	Cell content in previous version
24-83	OH3, OH4, OHT2 and OHT3	Acquisition of rights required for: Overhead lines diversion works, including the removal of existing overhead lines and pylons, construction of new overhead lines and pylons and works to existing overhead lines and pylons, and the rights and restrictive covenants to construct, protect, operate, access and maintain those overhead lines diversion works	No Change	
24-84	OH3, OH4 and OHT2	Acquisition of rights required for: Overhead lines diversion works, including the removal of existing overhead lines and pylons, construction of new overhead lines and pylons and works to existing overhead lines and pylons, and the rights and restrictive covenants to construct, protect, operate, access and maintain those overhead lines diversion works	No Change	
24-90	MU36	Acquisition of rights required for: Utility works, including the installation or diversion of underground utilities within a multi-utility corridor, and the rights and restrictive covenants to construct, protect, operate, access and maintain those utility works	No Change	
24-91	MU36, OH3, OH4 and OHT2	Acquisition of rights required for: Utility works, including the installation or diversion of underground utilities within a multi-utility corridor, and the rights and restrictive covenants to construct, protect, operate, access and maintain those utility works  Overhead lines diversion works, including the removal of existing overhead lines and pylons, construction of new overhead lines and pylons and works to existing overhead lines and pylons, and the rights and restrictive covenants to construct, protect, operate, access and maintain those overhead lines diversion works	No Change No Change	
24-92	OH3, OH4, OHT2 and OHT3	Acquisition of rights required for: Overhead lines diversion works, including the removal of existing overhead lines and pylons, construction of new overhead lines and pylons and works to existing overhead lines and pylons, and the rights and restrictive covenants to construct, protect, operate, access and maintain those overhead lines diversion works	No Change	
24-93	OH3, OH4, OHT2 and OHT3	Acquisition of rights required for: Overhead lines diversion works, including the removal of existing overhead lines and pylons, construction of new overhead lines and pylons and works to existing overhead lines and pylons, and the rights and restrictive covenants to construct, protect, operate, access and maintain those overhead lines diversion works	No Change	
24-95	MU28, MU36, MUT6, OH3, OH4, OHT2 and OHT3	Acquisition of rights required for: Utility works, including the installation or diversion of underground utilities within a multi-utility corridor, and the rights and restrictive covenants to construct, protect, operate, access and maintain those utility works  Overhead lines diversion works, including the removal of existing overhead lines and pylons, construction of new overhead lines and pylons and works to existing overhead lines and pylons, and the rights and restrictive covenants to construct, protect, operate, access and maintain those overhead lines diversion works	No Change No Change	
24-96	MU36, OH4 and OHT2	Acquisition of rights required for: Utility works, including the installation or diversion of underground utilities within a multi-utility corridor, and the rights and restrictive covenants to construct, protect, operate, access and maintain those utility works  Overhead lines diversion works, including the removal of existing overhead lines and pylons, construction of new overhead lines and pylons and works to existing overhead lines and pylons, and the rights and restrictive covenants to construct, protect, operate, access and maintain those overhead lines diversion works	No Change No Change	
24-98	OH3, OH4, OHT2 and OHT3	Acquisition of rights required for: Overhead lines diversion works, including the removal of existing overhead lines and pylons, construction of new overhead lines and pylons and works to existing overhead lines and pylons, and the rights and restrictive covenants to construct, protect, operate, access and maintain those overhead lines diversion works	No Change	
24-99	OH3, OH4, OHT2 and OHT3	Acquisition of rights required for: Overhead lines diversion works, including the removal of existing overhead lines and pylons, construction of new overhead lines and pylons and works to existing overhead lines and pylons, and the rights and restrictive covenants to construct, protect, operate, access and maintain those overhead lines diversion works	No Change	
24-100	MU28, MU36, OH3, OH4, OHT2 and OHT3	Acquisition of rights required for: Utility works, including the installation or diversion of underground utilities within a multi-utility corridor, and the rights and restrictive covenants to construct, protect, operate, access and maintain those utility works  Overhead lines diversion works, including the removal of existing overhead lines and pylons, construction of new overhead lines and pylons and works to existing overhead lines and pylons, and the rights and restrictive covenants to construct, protect, operate, access and maintain those overhead lines diversion works	No Change No Change	
		Acquisition of rights required for:	No Change	

			This Version:	Version 2.0 (December 2022)
			Previous Version:	Version 1.0 (October 2022)
<b>Table 2: Acquisition of Rights and Temporary Possession of Land - by plot number</b>			Change 1	
Land plans plot ref.	DCO Work No(s).	Purpose for which the land is required:	Cell in this row with change	Cell content in previous version
24-103	MU36, OH4 and OHT2	Utility works, including the installation or diversion of underground utilities within a multi-utility corridor, and the rights and restrictive covenants to construct, protect, operate, access and maintain those utility works  Overhead lines diversion works, including the removal of existing overhead lines and pylons, construction of new overhead lines and pylons and works to existing overhead lines and pylons, and the rights and restrictive covenants to construct, protect, operate, access and maintain those overhead lines diversion works	No Change	
24-105	MU36, OH4 and OHT2	Acquisition of rights required for: Utility works, including the installation or diversion of underground utilities within a multi-utility corridor, and the rights and restrictive covenants to construct, protect, operate, access and maintain those utility works  Overhead lines diversion works, including the removal of existing overhead lines and pylons, construction of new overhead lines and pylons and works to existing overhead lines and pylons, and the rights and restrictive covenants to construct, protect, operate, access and maintain those overhead lines diversion works	No Change	
24-109	MU36, OH4, OHT2 and OHT3	Acquisition of rights required for: Utility works, including the installation or diversion of underground utilities within a multi-utility corridor, and the rights and restrictive covenants to construct, protect, operate, access and maintain those utility works  Overhead lines diversion works, including the removal of existing overhead lines and pylons, construction of new overhead lines and pylons and works to existing overhead lines and pylons, and the rights and restrictive covenants to construct, protect, operate, access and maintain those overhead lines diversion works	No Change	
24-112	MU34 and OH4	Acquisition of rights required for: Utility works, including the installation or diversion of underground utilities within a multi-utility corridor, and the rights and restrictive covenants to construct, protect, operate, access and maintain those utility works	No Change	
24-112 Cont'd		Overhead lines diversion works, including the removal of existing overhead lines and pylons, construction of new overhead lines and pylons and works to existing overhead lines and pylons, and the rights and restrictive covenants to construct, protect, operate, access and maintain those overhead lines diversion works	No Change	
24-113	MU34 and OH4	Acquisition of rights required for: Utility works, including the installation or diversion of underground utilities within a multi-utility corridor, and the rights and restrictive covenants to construct, protect, operate, access and maintain those utility works  Overhead lines diversion works, including the removal of existing overhead lines and pylons, construction of new overhead lines and pylons and works to existing overhead lines and pylons, and the rights and restrictive covenants to construct, protect, operate, access and maintain those overhead lines diversion works	No Change	
24-116	5W, MU28, MU34, MUT6, OH3, OH4 and ULH11	Acquisition of rights required for: Construction of a new public right of way between the new public right of way underneath the Tilbury viaduct and footpath FP61  Utility works, including the installation or diversion of underground utilities within a multi-utility corridor, and the rights and restrictive covenants to construct, protect, operate, access and maintain those utility works  Overhead lines diversion works, including the removal of existing overhead lines and pylons, construction of new overhead lines and pylons and works to existing overhead lines and pylons, and the rights and restrictive covenants to construct, protect, operate, access and maintain those overhead lines diversion works  The establishment of a temporary utilities logistic hub for facilitating utility works	No Change	
24-120	5W and OH4	Acquisition of rights required for: Construction of a new public right of way between the new public right of way underneath the Tilbury viaduct and footpath FP61  Overhead lines diversion works, including the removal of existing overhead lines and pylons, construction of new overhead lines and pylons and works to existing overhead lines and pylons, and the rights and restrictive covenants to construct, protect, operate, access and maintain those overhead lines diversion works	No Change	
24-121	5W and OH4	Acquisition of rights required for: Construction of a new public right of way between the new public right of way underneath the Tilbury viaduct and footpath FP61  Overhead lines diversion works, including the removal of existing overhead lines and pylons, construction of new overhead lines and pylons and works to existing overhead lines and pylons, and the rights and restrictive covenants to construct, protect, operate, access and maintain those overhead lines diversion works	No Change	
24-123	5W and OH4	Acquisition of rights required for: Construction of a new public right of way between the new public right of way underneath the Tilbury viaduct and footpath FP61	No Change	



			This Version:	Version 2.0 (December 2022)
			Previous Version:	Version 1.0 (October 2022)
<b>Table 2: Acquisition of Rights and Temporary Possession of Land - by plot number</b>			Change 1	
Land plans plot ref.	DCO Work No(s).	Purpose for which the land is required:	Cell in this row with change	Cell content in previous version
		Overhead lines diversion works, including the removal of existing overhead lines and pylons, construction of new overhead lines and pylons and works to existing overhead lines and pylons, and the rights and restrictive covenants to construct, protect, operate, access and maintain those overhead lines diversion works	No Change	
24-124	5W, MU28, OH3, OH4 and ULH11	Acquisition of rights required for: Construction of a new public right of way between the new public right of way underneath the Tilbury viaduct and footpath FP61 Utility works, including the installation or diversion of underground utilities within a multi-utility corridor, and the rights and restrictive covenants to construct, protect, operate, access and maintain those utility works Overhead lines diversion works, including the removal of existing overhead lines and pylons, construction of new overhead lines and pylons and works to existing overhead lines and pylons, and the rights and restrictive covenants to construct, protect, operate, access and maintain those overhead lines diversion works The establishment of a temporary utilities logistic hub for facilitating utility works	No Change No Change No Change No Change No Change	
24-126	MU36	Acquisition of rights required for: Utility works, including the installation or diversion of underground utilities within a multi-utility corridor, and the rights and restrictive covenants to construct, protect, operate, access and maintain those utility works	No Change No Change	
24-129	MU36	Acquisition of rights required for: Utility works, including the installation or diversion of underground utilities within a multi-utility corridor, and the rights and restrictive covenants to construct, protect, operate, access and maintain those utility works	No Change No Change	
24-130	MU36	Acquisition of rights required for: Utility works, including the installation or diversion of underground utilities within a multi-utility corridor, and the rights and restrictive covenants to construct, protect, operate, access and maintain those utility works	No Change No Change	
24-133	MUT6	Acquisition of rights required for: Utility works, including the installation or diversion of underground utilities within a multi-utility corridor, and the rights and restrictive covenants to construct, protect, operate, access and maintain those utility works	No Change No Change	
24-136	MU34, MU35, MU36, MUT6 and OH4	Acquisition of rights required for: Utility works, including the installation or diversion of underground utilities within a multi-utility corridor, and the rights and restrictive covenants to construct, protect, operate, access and maintain those utility works Provision for access for Overhead lines diversion works, and the rights for access to maintain those overhead line diversion works	No Change No Change No Change	
24-148	MUT6	Acquisition of rights required for: Utility works, including the installation or diversion of underground utilities within a multi-utility corridor, and the rights and restrictive covenants to construct, protect, operate, access and maintain those utility works	No Change No Change	
24-150	MUT6	Acquisition of rights required for: Utility works, including the installation or diversion of underground utilities within a multi-utility corridor, and the rights and restrictive covenants to construct, protect, operate, access and maintain those utility works	No Change No Change	
24-152	MUT6	Acquisition of rights required for: Utility works, including the installation or diversion of underground utilities within a multi-utility corridor, and the rights and restrictive covenants to construct, protect, operate, access and maintain those utility works	No Change No Change	
24-153	MU34	Acquisition of rights required for: Utility works, including the installation or diversion of underground utilities within a multi-utility corridor, and the rights and restrictive covenants to construct, protect, operate, access and maintain those utility works	No Change No Change	
24-160	MU35	Acquisition of rights required for: Utility works, including the installation or diversion of underground utilities within a multi-utility corridor, and the rights and restrictive covenants to construct, protect, operate, access and maintain those utility works	No Change No Change	
		Acquisition of rights required for:	No Change	

			This Version:	Version 2.0 (December 2022)
			Previous Version:	Version 1.0 (October 2022)
<b>Table 2: Acquisition of Rights and Temporary Possession of Land - by plot number</b>			Change 1	
Land plans plot ref.	DCO Work No(s).	Purpose for which the land is required:	Cell in this row with change	Cell content in previous version
24-161	MU35	Utility works, including the installation or diversion of underground utilities within a multi-utility corridor, and the rights and restrictive covenants to construct, protect, operate, access and maintain those utility works	No Change	
24-162	MU35	Acquisition of rights required for: Utility works, including the installation or diversion of underground utilities within a multi-utility corridor, and the rights and restrictive covenants to construct, protect, operate, access and maintain those utility works	No Change	
24-163	MU35	Acquisition of rights required for: Utility works, including the installation or diversion of underground utilities within a multi-utility corridor, and the rights and restrictive covenants to construct, protect, operate, access and maintain those utility works	No Change	
24-165	MUT6	Acquisition of rights required for: Utility works, including the installation or diversion of underground utilities within a multi-utility corridor, and the rights and restrictive covenants to construct, protect, operate, access and maintain those utility works	No Change	
24-168	MUT6	Acquisition of rights required for: Utility works, including the installation or diversion of underground utilities within a multi-utility corridor, and the rights and restrictive covenants to construct, protect, operate, access and maintain those utility works	No Change	
24-174	5W and MUT6	Acquisition of rights required for: Construction of a new public right of way between the new public right of way underneath the Tilbury viaduct and footpath FP61 Utility works, including the installation or diversion of underground utilities within a multi-utility corridor, and the rights and restrictive covenants to construct, protect, operate, access and maintain those utility works	No Change	
24-176	MUT6	Acquisition of rights required for: Utility works, including the installation or diversion of underground utilities within a multi-utility corridor, and the rights and restrictive covenants to construct, protect, operate, access and maintain those utility works	No Change	
25-01	MUT14	Acquisition of rights required for: Utility works, including the installation or diversion of underground utilities within a multi-utility corridor, and the rights and restrictive covenants to construct, protect, operate, access and maintain those utility works	No Change	
25-02	MUT14	Acquisition of rights required for: Utility works, including the installation or diversion of underground utilities within a multi-utility corridor, and the rights and restrictive covenants to construct, protect, operate, access and maintain those utility works	No Change	
25-03	MUT14	Acquisition of rights required for: Utility works, including the installation or diversion of underground utilities within a multi-utility corridor, and the rights and restrictive covenants to construct, protect, operate, access and maintain those utility works	No Change	
25-04	MUT14	Acquisition of rights required for: Utility works, including the installation or diversion of underground utilities within a multi-utility corridor, and the rights and restrictive covenants to construct, protect, operate, access and maintain those utility works	No Change	
25-05	MUT14	Acquisition of rights required for: Utility works, including the installation or diversion of underground utilities within a multi-utility corridor, and the rights and restrictive covenants to construct, protect, operate, access and maintain those utility works	No Change	
25-06	MUT14	Acquisition of rights required for: Utility works, including the installation or diversion of underground utilities within a multi-utility corridor, and the rights and restrictive covenants to construct, protect, operate, access and maintain those utility works	No Change	
25-07	MUT14	Acquisition of rights required for: Utility works, including the installation or diversion of underground utilities within a multi-utility corridor, and the rights and restrictive covenants to construct, protect, operate, access and maintain those utility works	No Change	

			This Version:	Version 2.0 (December 2022)
			Previous Version:	Version 1.0 (October 2022)
Table 2: Acquisition of Rights and Temporary Possession of Land - by plot number			Change 1	
Land plans plot ref.	DCO Work No(s).	Purpose for which the land is required:	Cell in this row with change	Cell content in previous version
25-08	MUT14	Acquisition of rights required for: Utility works, including the installation or diversion of underground utilities within a multi-utility corridor, and the rights and restrictive covenants to construct, protect, operate, access and maintain those utility works	No Change	
25-09	MUT14	Acquisition of rights required for: Utility works, including the installation or diversion of underground utilities within a multi-utility corridor, and the rights and restrictive covenants to construct, protect, operate, access and maintain those utility works	No Change	
25-10	MUT14	Acquisition of rights required for: Utility works, including the installation or diversion of underground utilities within a multi-utility corridor, and the rights and restrictive covenants to construct, protect, operate, access and maintain those utility works	No Change	
25-11	MUT14	Acquisition of rights required for: Utility works, including the installation or diversion of underground utilities within a multi-utility corridor, and the rights and restrictive covenants to construct, protect, operate, access and maintain those utility works	No Change	
25-12	MUT14	Acquisition of rights required for: Utility works, including the installation or diversion of underground utilities within a multi-utility corridor, and the rights and restrictive covenants to construct, protect, operate, access and maintain those utility works	No Change	
25-13	MUT14	Acquisition of rights required for: Utility works, including the installation or diversion of underground utilities within a multi-utility corridor, and the rights and restrictive covenants to construct, protect, operate, access and maintain those utility works	No Change	
25-14	MUT14	Acquisition of rights required for: Utility works, including the installation or diversion of underground utilities within a multi-utility corridor, and the rights and restrictive covenants to construct, protect, operate, access and maintain those utility works	No Change	
25-15	MUT14	Acquisition of rights required for: Utility works, including the installation or diversion of underground utilities within a multi-utility corridor, and the rights and restrictive covenants to construct, protect, operate, access and maintain those utility works	No Change	
25-16	MUT14	Acquisition of rights required for: Utility works, including the installation or diversion of underground utilities within a multi-utility corridor, and the rights and restrictive covenants to construct, protect, operate, access and maintain those utility works	No Change	
25-17	MUT14	Acquisition of rights required for: Utility works, including the installation or diversion of underground utilities within a multi-utility corridor, and the rights and restrictive covenants to construct, protect, operate, access and maintain those utility works	No Change	
25-18	MUT14	Acquisition of rights required for: Utility works, including the installation or diversion of underground utilities within a multi-utility corridor, and the rights and restrictive covenants to construct, protect, operate, access and maintain those utility works	No Change	
25-19	MUT14	Acquisition of rights required for: Utility works, including the installation or diversion of underground utilities within a multi-utility corridor, and the rights and restrictive covenants to construct, protect, operate, access and maintain those utility works	No Change	
25-20	MUT14	Acquisition of rights required for: Utility works, including the installation or diversion of underground utilities within a multi-utility corridor, and the rights and restrictive covenants to construct, protect, operate, access and maintain those utility works	No Change	
25-21	MUT14	Acquisition of rights required for: Utility works, including the installation or diversion of underground utilities within a multi-utility corridor, and the rights and restrictive covenants to construct, protect, operate, access and maintain those utility works	No Change	

			This Version:	Version 2.0 (December 2022)
			Previous Version:	Version 1.0 (October 2022)
<b>Table 2: Acquisition of Rights and Temporary Possession of Land - by plot number</b>			Change 1	
Land plans plot ref.	DCO Work No(s).	Purpose for which the land is required:	Cell in this row with change	Cell content in previous version
25-22	MUT14	Acquisition of rights required for: Utility works, including the installation or diversion of underground utilities within a multi-utility corridor, and the rights and restrictive covenants to construct, protect, operate, access and maintain those utility works	No Change	
25-23	MUT14	Acquisition of rights required for: Utility works, including the installation or diversion of underground utilities within a multi-utility corridor, and the rights and restrictive covenants to construct, protect, operate, access and maintain those utility works	No Change	
25-24	MUT14	Acquisition of rights required for: Utility works, including the installation or diversion of underground utilities within a multi-utility corridor, and the rights and restrictive covenants to construct, protect, operate, access and maintain those utility works	No Change	
25-25	MUT14	Acquisition of rights required for: Utility works, including the installation or diversion of underground utilities within a multi-utility corridor, and the rights and restrictive covenants to construct, protect, operate, access and maintain those utility works	No Change	
25-26	MUT14	Acquisition of rights required for: Utility works, including the installation or diversion of underground utilities within a multi-utility corridor, and the rights and restrictive covenants to construct, protect, operate, access and maintain those utility works	No Change	
25-27	MUT14	Acquisition of rights required for: Utility works, including the installation or diversion of underground utilities within a multi-utility corridor, and the rights and restrictive covenants to construct, protect, operate, access and maintain those utility works	No Change	
25-28	MUT14	Acquisition of rights required for: Utility works, including the installation or diversion of underground utilities within a multi-utility corridor, and the rights and restrictive covenants to construct, protect, operate, access and maintain those utility works	No Change	
25-29	MUT14	Acquisition of rights required for: Utility works, including the installation or diversion of underground utilities within a multi-utility corridor, and the rights and restrictive covenants to construct, protect, operate, access and maintain those utility works	No Change	
25-30	MUT14	Acquisition of rights required for: Utility works, including the installation or diversion of underground utilities within a multi-utility corridor, and the rights and restrictive covenants to construct, protect, operate, access and maintain those utility works	No Change	
25-31	MUT14	Acquisition of rights required for: Utility works, including the installation or diversion of underground utilities within a multi-utility corridor, and the rights and restrictive covenants to construct, protect, operate, access and maintain those utility works	No Change	
25-32	MUT14	Acquisition of rights required for: Utility works, including the installation or diversion of underground utilities within a multi-utility corridor, and the rights and restrictive covenants to construct, protect, operate, access and maintain those utility works	No Change	
25-33	MUT14	Acquisition of rights required for: Utility works, including the installation or diversion of underground utilities within a multi-utility corridor, and the rights and restrictive covenants to construct, protect, operate, access and maintain those utility works	No Change	
25-34	MUT14	Acquisition of rights required for: Utility works, including the installation or diversion of underground utilities within a multi-utility corridor, and the rights and restrictive covenants to construct, protect, operate, access and maintain those utility works	No Change	
25-35	MUT14	Acquisition of rights required for: Utility works, including the installation or diversion of underground utilities within a multi-utility corridor, and the rights and restrictive covenants to construct, protect, operate, access and maintain those utility works	No Change	

			This Version:	Version 2.0 (December 2022)
			Previous Version:	Version 1.0 (October 2022)
Table 2: Acquisition of Rights and Temporary Possession of Land - by plot number			Change 1	
Land plans plot ref.	DCO Work No(s).	Purpose for which the land is required:	Cell in this row with change	Cell content in previous version
25-36	MUT14	Acquisition of rights required for: Utility works, including the installation or diversion of underground utilities within a multi-utility corridor, and the rights and restrictive covenants to construct, protect, operate, access and maintain those utility works	No Change	
25-37	MUT14	Acquisition of rights required for: Utility works, including the installation or diversion of underground utilities within a multi-utility corridor, and the rights and restrictive covenants to construct, protect, operate, access and maintain those utility works	No Change	
25-38	MUT14	Acquisition of rights required for: Utility works, including the installation or diversion of underground utilities within a multi-utility corridor, and the rights and restrictive covenants to construct, protect, operate, access and maintain those utility works	No Change	
25-39	MUT14	Acquisition of rights required for: Utility works, including the installation or diversion of underground utilities within a multi-utility corridor, and the rights and restrictive covenants to construct, protect, operate, access and maintain those utility works	No Change	
25-40	MUT14	Acquisition of rights required for: Utility works, including the installation or diversion of underground utilities within a multi-utility corridor, and the rights and restrictive covenants to construct, protect, operate, access and maintain those utility works	No Change	
25-41	MUT14	Acquisition of rights required for: Utility works, including the installation or diversion of underground utilities within a multi-utility corridor, and the rights and restrictive covenants to construct, protect, operate, access and maintain those utility works	No Change	
25-42	MUT14	Acquisition of rights required for: Utility works, including the installation or diversion of underground utilities within a multi-utility corridor, and the rights and restrictive covenants to construct, protect, operate, access and maintain those utility works	No Change	
25-43	MUT14	Acquisition of rights required for: Utility works, including the installation or diversion of underground utilities within a multi-utility corridor, and the rights and restrictive covenants to construct, protect, operate, access and maintain those utility works	No Change	
25-44	MUT14	Acquisition of rights required for: Utility works, including the installation or diversion of underground utilities within a multi-utility corridor, and the rights and restrictive covenants to construct, protect, operate, access and maintain those utility works	No Change	
25-45	MUT14	Acquisition of rights required for: Utility works, including the installation or diversion of underground utilities within a multi-utility corridor, and the rights and restrictive covenants to construct, protect, operate, access and maintain those utility works	No Change	
25-46	MUT14	Acquisition of rights required for: Utility works, including the installation or diversion of underground utilities within a multi-utility corridor, and the rights and restrictive covenants to construct, protect, operate, access and maintain those utility works	No Change	
25-47	MUT14	Acquisition of rights required for: Utility works, including the installation or diversion of underground utilities within a multi-utility corridor, and the rights and restrictive covenants to construct, protect, operate, access and maintain those utility works	No Change	
25-48	MUT14	Acquisition of rights required for: Utility works, including the installation or diversion of underground utilities within a multi-utility corridor, and the rights and restrictive covenants to construct, protect, operate, access and maintain those utility works	No Change	
25-49	MUT14	Acquisition of rights required for: Utility works, including the installation or diversion of underground utilities within a multi-utility corridor, and the rights and restrictive covenants to construct, protect, operate, access and maintain those utility works	No Change	

			This Version:	Version 2.0 (December 2022)
			Previous Version:	Version 1.0 (October 2022)
Table 2: Acquisition of Rights and Temporary Possession of Land - by plot number			Change 1	
Land plans plot ref.	DCO Work No(s).	Purpose for which the land is required:	Cell in this row with change	Cell content in previous version
25-50	MUT14	Acquisition of rights required for: Utility works, including the installation or diversion of underground utilities within a multi-utility corridor, and the rights and restrictive covenants to construct, protect, operate, access and maintain those utility works	No Change	
25-51	MUT14	Acquisition of rights required for: Utility works, including the installation or diversion of underground utilities within a multi-utility corridor, and the rights and restrictive covenants to construct, protect, operate, access and maintain those utility works	No Change	
25-52	MUT14	Acquisition of rights required for: Utility works, including the installation or diversion of underground utilities within a multi-utility corridor, and the rights and restrictive covenants to construct, protect, operate, access and maintain those utility works	No Change	
25-53	MUT14	Acquisition of rights required for: Utility works, including the installation or diversion of underground utilities within a multi-utility corridor, and the rights and restrictive covenants to construct, protect, operate, access and maintain those utility works	No Change	
25-54	MUT14	Acquisition of rights required for: Utility works, including the installation or diversion of underground utilities within a multi-utility corridor, and the rights and restrictive covenants to construct, protect, operate, access and maintain those utility works	No Change	
25-55	MUT14	Acquisition of rights required for: Utility works, including the installation or diversion of underground utilities within a multi-utility corridor, and the rights and restrictive covenants to construct, protect, operate, access and maintain those utility works	No Change	
25-56	MUT14	Acquisition of rights required for: Utility works, including the installation or diversion of underground utilities within a multi-utility corridor, and the rights and restrictive covenants to construct, protect, operate, access and maintain those utility works	No Change	
25-57	MUT14	Acquisition of rights required for: Utility works, including the installation or diversion of underground utilities within a multi-utility corridor, and the rights and restrictive covenants to construct, protect, operate, access and maintain those utility works	No Change	
25-58	MUT14	Acquisition of rights required for: Utility works, including the installation or diversion of underground utilities within a multi-utility corridor, and the rights and restrictive covenants to construct, protect, operate, access and maintain those utility works	No Change	
25-59	MUT14	Acquisition of rights required for: Utility works, including the installation or diversion of underground utilities within a multi-utility corridor, and the rights and restrictive covenants to construct, protect, operate, access and maintain those utility works	No Change	
25-60	MUT14	Acquisition of rights required for: Utility works, including the installation or diversion of underground utilities within a multi-utility corridor, and the rights and restrictive covenants to construct, protect, operate, access and maintain those utility works	No Change	
25-61	MUT14	Acquisition of rights required for: Utility works, including the installation or diversion of underground utilities within a multi-utility corridor, and the rights and restrictive covenants to construct, protect, operate, access and maintain those utility works	No Change	
25-62	MUT14	Acquisition of rights required for: Utility works, including the installation or diversion of underground utilities within a multi-utility corridor, and the rights and restrictive covenants to construct, protect, operate, access and maintain those utility works	No Change	
25-63	MUT14	Acquisition of rights required for: Utility works, including the installation or diversion of underground utilities within a multi-utility corridor, and the rights and restrictive covenants to construct, protect, operate, access and maintain those utility works	No Change	

			This Version:	Version 2.0 (December 2022)
			Previous Version:	Version 1.0 (October 2022)
Table 2: Acquisition of Rights and Temporary Possession of Land - by plot number			Change 1	
Land plans plot ref.	DCO Work No(s).	Purpose for which the land is required:	Cell in this row with change	Cell content in previous version
25-64	MUT14	Acquisition of rights required for: Utility works, including the installation or diversion of underground utilities within a multi-utility corridor, and the rights and restrictive covenants to construct, protect, operate, access and maintain those utility works	No Change	
25-65	MUT14	Acquisition of rights required for: Utility works, including the installation or diversion of underground utilities within a multi-utility corridor, and the rights and restrictive covenants to construct, protect, operate, access and maintain those utility works	No Change	
25-66	MUT14	Acquisition of rights required for: Utility works, including the installation or diversion of underground utilities within a multi-utility corridor, and the rights and restrictive covenants to construct, protect, operate, access and maintain those utility works	No Change	
25-67	MUT14	Acquisition of rights required for: Utility works, including the installation or diversion of underground utilities within a multi-utility corridor, and the rights and restrictive covenants to construct, protect, operate, access and maintain those utility works	No Change	
25-68	MUT14	Acquisition of rights required for: Utility works, including the installation or diversion of underground utilities within a multi-utility corridor, and the rights and restrictive covenants to construct, protect, operate, access and maintain those utility works	No Change	
25-69	MUT14	Acquisition of rights required for: Utility works, including the installation or diversion of underground utilities within a multi-utility corridor, and the rights and restrictive covenants to construct, protect, operate, access and maintain those utility works	No Change	
25-70	MUT14	Acquisition of rights required for: Utility works, including the installation or diversion of underground utilities within a multi-utility corridor, and the rights and restrictive covenants to construct, protect, operate, access and maintain those utility works	No Change	
25-71	MUT14	Acquisition of rights required for: Utility works, including the installation or diversion of underground utilities within a multi-utility corridor, and the rights and restrictive covenants to construct, protect, operate, access and maintain those utility works	No Change	
25-72	MUT14	Acquisition of rights required for: Utility works, including the installation or diversion of underground utilities within a multi-utility corridor, and the rights and restrictive covenants to construct, protect, operate, access and maintain those utility works	No Change	
25-73	MUT14	Acquisition of rights required for: Utility works, including the installation or diversion of underground utilities within a multi-utility corridor, and the rights and restrictive covenants to construct, protect, operate, access and maintain those utility works	No Change	
25-74	MUT14	Acquisition of rights required for: Utility works, including the installation or diversion of underground utilities within a multi-utility corridor, and the rights and restrictive covenants to construct, protect, operate, access and maintain those utility works	No Change	
25-75	MUT14	Acquisition of rights required for: Utility works, including the installation or diversion of underground utilities within a multi-utility corridor, and the rights and restrictive covenants to construct, protect, operate, access and maintain those utility works	No Change	
25-76	MUT14	Acquisition of rights required for: Utility works, including the installation or diversion of underground utilities within a multi-utility corridor, and the rights and restrictive covenants to construct, protect, operate, access and maintain those utility works	No Change	
25-77	MUT14	Acquisition of rights required for: Utility works, including the installation or diversion of underground utilities within a multi-utility corridor, and the rights and restrictive covenants to construct, protect, operate, access and maintain those utility works	No Change	

			This Version:	Version 2.0 (December 2022)
			Previous Version:	Version 1.0 (October 2022)
Table 2: Acquisition of Rights and Temporary Possession of Land - by plot number			Change 1	
Land plans plot ref.	DCO Work No(s).	Purpose for which the land is required:	Cell in this row with change	Cell content in previous version
25-78	MUT14	Acquisition of rights required for: Utility works, including the installation or diversion of underground utilities within a multi-utility corridor, and the rights and restrictive covenants to construct, protect, operate, access and maintain those utility works	No Change	
25-81	MUT14	Acquisition of rights required for: Utility works, including the installation or diversion of underground utilities within a multi-utility corridor, and the rights and restrictive covenants to construct, protect, operate, access and maintain those utility works	No Change	
25-82	MUT14	Acquisition of rights required for: Utility works, including the installation or diversion of underground utilities within a multi-utility corridor, and the rights and restrictive covenants to construct, protect, operate, access and maintain those utility works	No Change	
25-83	MUT14	Acquisition of rights required for: Utility works, including the installation or diversion of underground utilities within a multi-utility corridor, and the rights and restrictive covenants to construct, protect, operate, access and maintain those utility works	No Change	
25-84	MUT14	Acquisition of rights required for: Utility works, including the installation or diversion of underground utilities within a multi-utility corridor, and the rights and restrictive covenants to construct, protect, operate, access and maintain those utility works	No Change	
25-85	MUT14	Acquisition of rights required for: Utility works, including the installation or diversion of underground utilities within a multi-utility corridor, and the rights and restrictive covenants to construct, protect, operate, access and maintain those utility works	No Change	
25-86	MUT14	Acquisition of rights required for: Utility works, including the installation or diversion of underground utilities within a multi-utility corridor, and the rights and restrictive covenants to construct, protect, operate, access and maintain those utility works	No Change	
25-87	MUT14	Acquisition of rights required for: Utility works, including the installation or diversion of underground utilities within a multi-utility corridor, and the rights and restrictive covenants to construct, protect, operate, access and maintain those utility works	No Change	
25-88	MUT14	Acquisition of rights required for: Utility works, including the installation or diversion of underground utilities within a multi-utility corridor, and the rights and restrictive covenants to construct, protect, operate, access and maintain those utility works	No Change	
25-89	MUT14	Acquisition of rights required for: Utility works, including the installation or diversion of underground utilities within a multi-utility corridor, and the rights and restrictive covenants to construct, protect, operate, access and maintain those utility works	No Change	
25-90	MUT14	Acquisition of rights required for: Utility works, including the installation or diversion of underground utilities within a multi-utility corridor, and the rights and restrictive covenants to construct, protect, operate, access and maintain those utility works	No Change	
25-91	MUT14	Acquisition of rights required for: Utility works, including the installation or diversion of underground utilities within a multi-utility corridor, and the rights and restrictive covenants to construct, protect, operate, access and maintain those utility works	No Change	
25-92	MUT14	Acquisition of rights required for: Utility works, including the installation or diversion of underground utilities within a multi-utility corridor, and the rights and restrictive covenants to construct, protect, operate, access and maintain those utility works	No Change	
25-93	MU35	Acquisition of rights required for: Utility works, including the installation or diversion of underground utilities within a multi-utility corridor, and the rights and restrictive covenants to construct, protect, operate, access and maintain those utility works	No Change	



			This Version:	Version 2.0 (December 2022)
			Previous Version:	Version 1.0 (October 2022)
Table 2: Acquisition of Rights and Temporary Possession of Land - by plot number			Change 1	
Land plans plot ref.	DCO Work No(s).	Purpose for which the land is required:	Cell in this row with change	Cell content in previous version
25-95	MU35	Acquisition of rights required for: Utility works, including the installation or diversion of underground utilities within a multi-utility corridor, and the rights and restrictive covenants to construct, protect, operate, access and maintain those utility works	No Change	
25-98	MU35	Acquisition of rights required for: Utility works, including the installation or diversion of underground utilities within a multi-utility corridor, and the rights and restrictive covenants to construct, protect, operate, access and maintain those utility works	No Change	
25-99	MU35	Acquisition of rights required for: Utility works, including the installation or diversion of underground utilities within a multi-utility corridor, and the rights and restrictive covenants to construct, protect, operate, access and maintain those utility works	No Change	
25-101	MU35	Acquisition of rights required for: Utility works, including the installation or diversion of underground utilities within a multi-utility corridor, and the rights and restrictive covenants to construct, protect, operate, access and maintain those utility works	No Change	
25-102	MU35	Acquisition of rights required for: Utility works, including the installation or diversion of underground utilities within a multi-utility corridor, and the rights and restrictive covenants to construct, protect, operate, access and maintain those utility works	No Change	
25-106	MU35	Acquisition of rights required for: Utility works, including the installation or diversion of underground utilities within a multi-utility corridor, and the rights and restrictive covenants to construct, protect, operate, access and maintain those utility works	No Change	
25-109	MU35	Acquisition of rights required for: Utility works, including the installation or diversion of underground utilities within a multi-utility corridor, and the rights and restrictive covenants to construct, protect, operate, access and maintain those utility works	No Change	
25-111	MU35	Acquisition of rights required for: Utility works, including the installation or diversion of underground utilities within a multi-utility corridor, and the rights and restrictive covenants to construct, protect, operate, access and maintain those utility works	No Change	
26-17	MUT14	Acquisition of rights required for: Utility works, including the installation or diversion of underground utilities within a multi-utility corridor, and the rights and restrictive covenants to construct, protect, operate, access and maintain those utility works	No Change	
26-18	MUT14	Acquisition of rights required for: Utility works, including the installation or diversion of underground utilities within a multi-utility corridor, and the rights and restrictive covenants to construct, protect, operate, access and maintain those utility works	No Change	
26-19	MUT14	Acquisition of rights required for: Utility works, including the installation or diversion of underground utilities within a multi-utility corridor, and the rights and restrictive covenants to construct, protect, operate, access and maintain those utility works	No Change	
26-20	MUT14	Acquisition of rights required for: Utility works, including the installation or diversion of underground utilities within a multi-utility corridor, and the rights and restrictive covenants to construct, protect, operate, access and maintain those utility works	No Change	
26-21	MUT14	Acquisition of rights required for: Utility works, including the installation or diversion of underground utilities within a multi-utility corridor, and the rights and restrictive covenants to construct, protect, operate, access and maintain those utility works	No Change	
26-22	MUT14	Acquisition of rights required for: Utility works, including the installation or diversion of underground utilities within a multi-utility corridor, and the rights and restrictive covenants to construct, protect, operate, access and maintain those utility works	No Change	

			This Version:	Version 2.0 (December 2022)
			Previous Version:	Version 1.0 (October 2022)
<b>Table 2: Acquisition of Rights and Temporary Possession of Land - by plot number</b>			Change 1	
Land plans plot ref.	DCO Work No(s).	Purpose for which the land is required:	Cell in this row with change	Cell content in previous version
26-23	MUT14	Acquisition of rights required for: Utility works, including the installation or diversion of underground utilities within a multi-utility corridor, and the rights and restrictive covenants to construct, protect, operate, access and maintain those utility works	No Change	
26-25	MUT14	Acquisition of rights required for: Utility works, including the installation or diversion of underground utilities within a multi-utility corridor, and the rights and restrictive covenants to construct, protect, operate, access and maintain those utility works	No Change	
26-26	MUT14	Acquisition of rights required for: Utility works, including the installation or diversion of underground utilities within a multi-utility corridor, and the rights and restrictive covenants to construct, protect, operate, access and maintain those utility works	No Change	
26-27	MUT14	Acquisition of rights required for: Utility works, including the installation or diversion of underground utilities within a multi-utility corridor, and the rights and restrictive covenants to construct, protect, operate, access and maintain those utility works	No Change	
26-28	MUT14	Acquisition of rights required for: Utility works, including the installation or diversion of underground utilities within a multi-utility corridor, and the rights and restrictive covenants to construct, protect, operate, access and maintain those utility works	No Change	
26-29	MUT14	Acquisition of rights required for: Utility works, including the installation or diversion of underground utilities within a multi-utility corridor, and the rights and restrictive covenants to construct, protect, operate, access and maintain those utility works	No Change	
26-30	MUT14	Acquisition of rights required for: Utility works, including the installation or diversion of underground utilities within a multi-utility corridor, and the rights and restrictive covenants to construct, protect, operate, access and maintain those utility works	No Change	
26-31	MUT14	Acquisition of rights required for: Utility works, including the installation or diversion of underground utilities within a multi-utility corridor, and the rights and restrictive covenants to construct, protect, operate, access and maintain those utility works	No Change	
26-32	MUT14	Acquisition of rights required for: Utility works, including the installation or diversion of underground utilities within a multi-utility corridor, and the rights and restrictive covenants to construct, protect, operate, access and maintain those utility works	No Change	
26-33	MUT14	Acquisition of rights required for: Utility works, including the installation or diversion of underground utilities within a multi-utility corridor, and the rights and restrictive covenants to construct, protect, operate, access and maintain those utility works	No Change	
26-35	MUT14	Acquisition of rights required for: Utility works, including the installation or diversion of underground utilities within a multi-utility corridor, and the rights and restrictive covenants to construct, protect, operate, access and maintain those utility works	No Change	
26-36	MUT14	Acquisition of rights required for: Utility works, including the installation or diversion of underground utilities within a multi-utility corridor, and the rights and restrictive covenants to construct, protect, operate, access and maintain those utility works	No Change	
26-37	MUT14	Acquisition of rights required for: Utility works, including the installation or diversion of underground utilities within a multi-utility corridor, and the rights and restrictive covenants to construct, protect, operate, access and maintain those utility works	No Change	
26-38	MUT14	Acquisition of rights required for: Utility works, including the installation or diversion of underground utilities within a multi-utility corridor, and the rights and restrictive covenants to construct, protect, operate, access and maintain those utility works	No Change	

			This Version:	Version 2.0 (December 2022)
			Previous Version:	Version 1.0 (October 2022)
<b>Table 2: Acquisition of Rights and Temporary Possession of Land - by plot number</b>			Change 1	
Land plans plot ref.	DCO Work No(s).	Purpose for which the land is required:	Cell in this row with change	Cell content in previous version
26-39	MUT14	Acquisition of rights required for: Utility works, including the installation or diversion of underground utilities within a multi-utility corridor, and the rights and restrictive covenants to construct, protect, operate, access and maintain those utility works	No Change	
26-40	MUT14	Acquisition of rights required for: Utility works, including the installation or diversion of underground utilities within a multi-utility corridor, and the rights and restrictive covenants to construct, protect, operate, access and maintain those utility works	No Change	
26-41	MUT14	Acquisition of rights required for: Utility works, including the installation or diversion of underground utilities within a multi-utility corridor, and the rights and restrictive covenants to construct, protect, operate, access and maintain those utility works	No Change	
26-42	MUT14	Acquisition of rights required for: Utility works, including the installation or diversion of underground utilities within a multi-utility corridor, and the rights and restrictive covenants to construct, protect, operate, access and maintain those utility works	No Change	
26-44	MUT14	Acquisition of rights required for: Utility works, including the installation or diversion of underground utilities within a multi-utility corridor, and the rights and restrictive covenants to construct, protect, operate, access and maintain those utility works	No Change	
26-45	MUT14	Acquisition of rights required for: Utility works, including the installation or diversion of underground utilities within a multi-utility corridor, and the rights and restrictive covenants to construct, protect, operate, access and maintain those utility works	No Change	
26-46	MUT14	Acquisition of rights required for: Utility works, including the installation or diversion of underground utilities within a multi-utility corridor, and the rights and restrictive covenants to construct, protect, operate, access and maintain those utility works	No Change	
26-47	MUT14	Acquisition of rights required for: Utility works, including the installation or diversion of underground utilities within a multi-utility corridor, and the rights and restrictive covenants to construct, protect, operate, access and maintain those utility works	No Change	
26-48	MUT14	Acquisition of rights required for: Utility works, including the installation or diversion of underground utilities within a multi-utility corridor, and the rights and restrictive covenants to construct, protect, operate, access and maintain those utility works	No Change	
26-49	MUT14	Acquisition of rights required for: Utility works, including the installation or diversion of underground utilities within a multi-utility corridor, and the rights and restrictive covenants to construct, protect, operate, access and maintain those utility works	No Change	
26-50	MUT14	Acquisition of rights required for: Utility works, including the installation or diversion of underground utilities within a multi-utility corridor, and the rights and restrictive covenants to construct, protect, operate, access and maintain those utility works	No Change	
26-51	MUT14	Acquisition of rights required for: Utility works, including the installation or diversion of underground utilities within a multi-utility corridor, and the rights and restrictive covenants to construct, protect, operate, access and maintain those utility works	No Change	
26-52	MUT14	Acquisition of rights required for: Utility works, including the installation or diversion of underground utilities within a multi-utility corridor, and the rights and restrictive covenants to construct, protect, operate, access and maintain those utility works	No Change	
26-53	MUT14	Acquisition of rights required for: Utility works, including the installation or diversion of underground utilities within a multi-utility corridor, and the rights and restrictive covenants to construct, protect, operate, access and maintain those utility works	No Change	

			This Version:	Version 2.0 (December 2022)
			Previous Version:	Version 1.0 (October 2022)
<b>Table 2: Acquisition of Rights and Temporary Possession of Land - by plot number</b>			Change 1	
Land plans plot ref.	DCO Work No(s).	Purpose for which the land is required:	Cell in this row with change	Cell content in previous version
26-54	MUT14	Acquisition of rights required for: Utility works, including the installation or diversion of underground utilities within a multi-utility corridor, and the rights and restrictive covenants to construct, protect, operate, access and maintain those utility works	No Change	
26-55	MUT14	Acquisition of rights required for: Utility works, including the installation or diversion of underground utilities within a multi-utility corridor, and the rights and restrictive covenants to construct, protect, operate, access and maintain those utility works	No Change	
26-56	MUT14	Acquisition of rights required for: Utility works, including the installation or diversion of underground utilities within a multi-utility corridor, and the rights and restrictive covenants to construct, protect, operate, access and maintain those utility works	No Change	
26-57	MUT14	Acquisition of rights required for: Utility works, including the installation or diversion of underground utilities within a multi-utility corridor, and the rights and restrictive covenants to construct, protect, operate, access and maintain those utility works	No Change	
26-58	MUT14	Acquisition of rights required for: Utility works, including the installation or diversion of underground utilities within a multi-utility corridor, and the rights and restrictive covenants to construct, protect, operate, access and maintain those utility works	No Change	
26-59	MUT14	Acquisition of rights required for: Utility works, including the installation or diversion of underground utilities within a multi-utility corridor, and the rights and restrictive covenants to construct, protect, operate, access and maintain those utility works	No Change	
26-60	MUT14	Acquisition of rights required for: Utility works, including the installation or diversion of underground utilities within a multi-utility corridor, and the rights and restrictive covenants to construct, protect, operate, access and maintain those utility works	No Change	
26-61	MUT14	Acquisition of rights required for: Utility works, including the installation or diversion of underground utilities within a multi-utility corridor, and the rights and restrictive covenants to construct, protect, operate, access and maintain those utility works	No Change	
26-62	MUT14	Acquisition of rights required for: Utility works, including the installation or diversion of underground utilities within a multi-utility corridor, and the rights and restrictive covenants to construct, protect, operate, access and maintain those utility works	No Change	
26-63	MUT14	Acquisition of rights required for: Utility works, including the installation or diversion of underground utilities within a multi-utility corridor, and the rights and restrictive covenants to construct, protect, operate, access and maintain those utility works	No Change	
26-64	MUT14	Acquisition of rights required for: Utility works, including the installation or diversion of underground utilities within a multi-utility corridor, and the rights and restrictive covenants to construct, protect, operate, access and maintain those utility works	No Change	
26-65	MUT14	Acquisition of rights required for: Utility works, including the installation or diversion of underground utilities within a multi-utility corridor, and the rights and restrictive covenants to construct, protect, operate, access and maintain those utility works	No Change	
26-66	MUT14	Acquisition of rights required for: Utility works, including the installation or diversion of underground utilities within a multi-utility corridor, and the rights and restrictive covenants to construct, protect, operate, access and maintain those utility works	No Change	
27-01	E21 and E22	Acquisition of rights required for: Implementation of environmental mitigation works to create a site for protected species, and the rights and restrictive covenants to construct, protect, operate, access and maintain those environmental mitigation works	No Change	

			This Version:	Version 2.0 (December 2022)
			Previous Version:	Version 1.0 (October 2022)
<b>Table 2: Acquisition of Rights and Temporary Possession of Land - by plot number</b>			Change 1	
Land plans plot ref.	DCO Work No(s).	Purpose for which the land is required:	Cell in this row with change	Cell content in previous version
27-02	MU37, OH6 and OH7	Acquisition of rights required for:	No Change	
		Utility works, including the installation or diversion of underground utilities within a multi-utility corridor, and the rights and restrictive covenants to construct, protect, operate, access and maintain those utility works	No Change	
		Overhead lines diversion works, including the removal of existing overhead lines and pylons, construction of new overhead lines and pylons and works to existing overhead lines and pylons, and the rights and restrictive covenants to construct, protect, operate, access and maintain those overhead lines diversion works	No Change	
27-06	OH6 and OH7	Acquisition of rights required for:	No Change	
		Overhead lines diversion works, including the removal of existing overhead lines and pylons, construction of new overhead lines and pylons and works to existing overhead lines and pylons, and the rights and restrictive covenants to construct, protect, operate, access and maintain those overhead lines diversion works	No Change	
			No Change	
27-09	MU37, OH6 and OH7	Acquisition of rights required for:	No Change	
		Utility works, including the installation or diversion of underground utilities within a multi-utility corridor, and the rights and restrictive covenants to construct, protect, operate, access and maintain those utility works	No Change	
		Overhead lines diversion works, including the removal of existing overhead lines and pylons, construction of new overhead lines and pylons and works to existing overhead lines and pylons, and the rights and restrictive covenants to construct, protect, operate, access and maintain those overhead lines diversion works	No Change	
27-11	MU37, OH6 and OH7	Acquisition of rights required for:	No Change	
		Utility works, including the installation or diversion of underground utilities within a multi-utility corridor, and the rights and restrictive covenants to construct, protect, operate, access and maintain those utility works	No Change	
		Overhead lines diversion works, including the removal of existing overhead lines and pylons, construction of new overhead lines and pylons and works to existing overhead lines and pylons, and the rights and restrictive covenants to construct, protect, operate, access and maintain those overhead lines diversion works	No Change	
27-12	MU37, OH6 and OH7	Acquisition of rights required for:	No Change	
		Utility works, including the installation or diversion of underground utilities within a multi-utility corridor, and the rights and restrictive covenants to construct, protect, operate, access and maintain those utility works	No Change	
		Overhead lines diversion works, including the removal of existing overhead lines and pylons, construction of new overhead lines and pylons and works to existing overhead lines and pylons, and the rights and restrictive covenants to construct, protect, operate, access and maintain those overhead lines diversion works	No Change	
27-16	OH6 and OH7	Acquisition of rights required for:	No Change	
		Overhead lines diversion works, including the removal of existing overhead lines and pylons, construction of new overhead lines and pylons and works to existing overhead lines and pylons, and the rights and restrictive covenants to construct, protect, operate, access and maintain those overhead lines diversion works	No Change	
			No Change	
27-25	MU37	Acquisition of rights required for:	No Change	
		Utility works, including the installation or diversion of underground utilities within a multi-utility corridor, and the rights and restrictive covenants to construct, protect, operate, access and maintain those utility works	No Change	
			No Change	
27-27	MU37	Acquisition of rights required for:	No Change	
		Utility works, including the installation or diversion of underground utilities within a multi-utility corridor, and the rights and restrictive covenants to construct, protect, operate, access and maintain those utility works	No Change	
			No Change	
27-36	MU37	Acquisition of rights required for:	No Change	
		Utility works, including the installation or diversion of underground utilities within a multi-utility corridor, and the rights and restrictive covenants to construct, protect, operate, access and maintain those utility works	No Change	
			No Change	
27-37	MU37	Acquisition of rights required for:	No Change	
		Utility works, including the installation or diversion of underground utilities within a multi-utility corridor, and the rights and restrictive covenants to construct, protect, operate, access and maintain those utility works	No Change	
			No Change	
27-38	MU37	Acquisition of rights required for:	No Change	
		Utility works, including the installation or diversion of underground utilities within a multi-utility corridor, and the rights and restrictive covenants to construct, protect, operate, access and maintain those utility works	No Change	
			No Change	
		Acquisition of rights required for:	No Change	

			This Version:	Version 2.0 (December 2022)
			Previous Version:	Version 1.0 (October 2022)
<b>Table 2: Acquisition of Rights and Temporary Possession of Land - by plot number</b>			Change 1	
Land plans plot ref.	DCO Work No(s).	Purpose for which the land is required:	Cell in this row with change	Cell content in previous version
27-39	MU37	Utility works, including the installation or diversion of underground utilities within a multi-utility corridor, and the rights and restrictive covenants to construct, protect, operate, access and maintain those utility works	No Change	
27-41	OH5	Acquisition of rights required for: Overhead lines diversion works, including the removal of existing overhead lines and pylons, construction of new overhead lines and pylons and works to existing overhead lines and pylons, and the rights and restrictive covenants to construct, protect, operate, access and maintain those overhead lines diversion works	No Change	
27-42	OH5	Acquisition of rights required for: Overhead lines diversion works, including the removal of existing overhead lines and pylons, construction of new overhead lines and pylons and works to existing overhead lines and pylons, and the rights and restrictive covenants to construct, protect, operate, access and maintain those overhead lines diversion works	No Change	
27-44	OH5	Acquisition of rights required for: Overhead lines diversion works, including the removal of existing overhead lines and pylons, construction of new overhead lines and pylons and works to existing overhead lines and pylons, and the rights and restrictive covenants to construct, protect, operate, access and maintain those overhead lines diversion works	No Change	
27-45	E21	Acquisition of rights required for: Implementation of environmental mitigation works to create a site for protected species, and the rights and restrictive covenants to construct, protect, operate, access and maintain those environmental mitigation works	No Change	
27-47	E21	Acquisition of rights required for: Implementation of environmental mitigation works to create a site for protected species, and the rights and restrictive covenants to construct, protect, operate, access and maintain those environmental mitigation works	No Change	
27-48	E21	Acquisition of rights required for: Implementation of environmental mitigation works to create a site for protected species, and the rights and restrictive covenants to construct, protect, operate, access and maintain those environmental mitigation works	No Change	
27-50	E21	Acquisition of rights required for: Implementation of environmental mitigation works to create a site for protected species, and the rights and restrictive covenants to construct, protect, operate, access and maintain those environmental mitigation works	No Change	
27-51	OH5	Acquisition of rights required for: Overhead lines diversion works, including the removal of existing overhead lines and pylons, construction of new overhead lines and pylons and works to existing overhead lines and pylons, and the rights and restrictive covenants to construct, protect, operate, access and maintain those overhead lines diversion works	No Change	
27-53	OH5	Acquisition of rights required for: Overhead lines diversion works, including the removal of existing overhead lines and pylons, construction of new overhead lines and pylons and works to existing overhead lines and pylons, and the rights and restrictive covenants to construct, protect, operate, access and maintain those overhead lines diversion works	No Change	
27-54	OH5	Acquisition of rights required for: Overhead lines diversion works, including the removal of existing overhead lines and pylons, construction of new overhead lines and pylons and works to existing overhead lines and pylons, and the rights and restrictive covenants to construct, protect, operate, access and maintain those overhead lines diversion works	No Change	
27-57	E21	Acquisition of rights required for: Implementation of environmental mitigation works to create a site for protected species, and the rights and restrictive covenants to construct, protect, operate, access and maintain those environmental mitigation works	No Change	
27-58	E21	Acquisition of rights required for: Implementation of environmental mitigation works to create a site for protected species, and the rights and restrictive covenants to construct, protect, operate, access and maintain those environmental mitigation works	No Change	
27-59	E21	Acquisition of rights required for: Implementation of environmental mitigation works to create a site for protected species, and the rights and restrictive covenants to construct, protect, operate, access and maintain those environmental mitigation works	No Change	
		Acquisition of rights required for:	No Change	

			This Version:	Version 2.0 (December 2022)
			Previous Version:	Version 1.0 (October 2022)
<b>Table 2: Acquisition of Rights and Temporary Possession of Land - by plot number</b>			Change 1	
Land plans plot ref.	DCO Work No(s).	Purpose for which the land is required:	Cell in this row with change	Cell content in previous version
27-60	E21	Implementation of environmental mitigation works to create a site for protected species, and the rights and restrictive covenants to construct, protect, operate, access and maintain those environmental mitigation works	No Change	
27-61	E21	Acquisition of rights required for: Implementation of environmental mitigation works to create a site for protected species, and the rights and restrictive covenants to construct, protect, operate, access and maintain those environmental mitigation works	No Change	
27-62	E21	Acquisition of rights required for: Implementation of environmental mitigation works to create a site for protected species, and the rights and restrictive covenants to construct, protect, operate, access and maintain those environmental mitigation works	No Change	
27-67	OH4	Acquisition of rights required for: Overhead lines diversion works, including the removal of existing overhead lines and pylons, construction of new overhead lines and pylons and works to existing overhead lines and pylons, and the rights and restrictive covenants to construct, protect, operate, access and maintain those overhead lines diversion works	No Change	
27-68	OH4	Acquisition of rights required for: Overhead lines diversion works, including the removal of existing overhead lines and pylons, construction of new overhead lines and pylons and works to existing overhead lines and pylons, and the rights and restrictive covenants to construct, protect, operate, access and maintain those overhead lines diversion works	No Change	
27-69	OH4	Acquisition of rights required for: Overhead lines diversion works, including the removal of existing overhead lines and pylons, construction of new overhead lines and pylons and works to existing overhead lines and pylons, and the rights and restrictive covenants to construct, protect, operate, access and maintain those overhead lines diversion works	No Change	
27-70	OH4 and OH5	Acquisition of rights required for: Overhead lines diversion works, including the removal of existing overhead lines and pylons, construction of new overhead lines and pylons and works to existing overhead lines and pylons, and the rights and restrictive covenants to construct, protect, operate, access and maintain those overhead lines diversion works Provision for temporary access for overhead lines diversion works	No Change	
27-71	OH4	Acquisition of rights required for: Overhead lines diversion works, including the removal of existing overhead lines and pylons, construction of new overhead lines and pylons and works to existing overhead lines and pylons, and the rights and restrictive covenants to construct, protect, operate, access and maintain those overhead lines diversion works	No Change	
27-74	OH4	Acquisition of rights required for: Overhead lines diversion works, including the removal of existing overhead lines and pylons, construction of new overhead lines and pylons and works to existing overhead lines and pylons, and the rights and restrictive covenants to construct, protect, operate, access and maintain those overhead lines diversion works	No Change	
27-75	OH4	Acquisition of rights required for: Overhead lines diversion works, including the removal of existing overhead lines and pylons, construction of new overhead lines and pylons and works to existing overhead lines and pylons, and the rights and restrictive covenants to construct, protect, operate, access and maintain those overhead lines diversion works	No Change	
27-76	OH4	Acquisition of rights required for: Overhead lines diversion works, including the removal of existing overhead lines and pylons, construction of new overhead lines and pylons and works to existing overhead lines and pylons, and the rights and restrictive covenants to construct, protect, operate, access and maintain those overhead lines diversion works	No Change	
27-77	OH4	Acquisition of rights required for: Provision for access for Overhead lines diversion works, and the rights for access to maintain those overhead line diversion works	No Change	
27-78	OH4	Acquisition of rights required for: Provision for access for Overhead lines diversion works, and the rights for access to maintain those overhead line diversion works	No Change	
27-79	OH4	Acquisition of rights required for: Provision for access for Overhead lines diversion works, and the rights for access to maintain those overhead line diversion works	No Change	
		Acquisition of rights required for:	No Change	

			This Version:	Version 2.0 (December 2022)
			Previous Version:	Version 1.0 (October 2022)
Table 2: Acquisition of Rights and Temporary Possession of Land - by plot number			Change 1	
Land plans plot ref.	DCO Work No(s).	Purpose for which the land is required:	Cell in this row with change	Cell content in previous version
27-80	OH4	Overhead lines diversion works, including the removal of existing overhead lines and pylons, construction of new overhead lines and pylons and works to existing overhead lines and pylons, and the rights and restrictive covenants to construct, protect, operate, access and maintain those overhead lines diversion works	No Change	
27-81	OH4	Acquisition of rights required for: Provision for access for Overhead lines diversion works, and the rights for access to maintain those overhead line diversion works	No Change	
27-82	OH4	Acquisition of rights required for: Overhead lines diversion works, including the removal of existing overhead lines and pylons, construction of new overhead lines and pylons and works to existing overhead lines and pylons, and the rights and restrictive covenants to construct, protect, operate, access and maintain those overhead lines diversion works	No Change	
27-83	OH4	Acquisition of rights required for: Provision for access for Overhead lines diversion works, and the rights for access to maintain those overhead line diversion works	No Change	
27-84	OH4	Acquisition of rights required for: Provision for access for Overhead lines diversion works, and the rights for access to maintain those overhead line diversion works	No Change	
27-85	OH4	Acquisition of rights required for: Provision for access for Overhead lines diversion works, and the rights for access to maintain those overhead line diversion works	No Change	
27-86	OH4	Acquisition of rights required for: Provision for access for Overhead lines diversion works, and the rights for access to maintain those overhead line diversion works	No Change	
27-87	OH4	Acquisition of rights required for: Provision for access for Overhead lines diversion works, and the rights for access to maintain those overhead line diversion works	No Change	
27-88	OH4	Acquisition of rights required for: Provision for access for Overhead lines diversion works, and the rights for access to maintain those overhead line diversion works	No Change	
27-89	OH4	Acquisition of rights required for: Provision for access for Overhead lines diversion works, and the rights for access to maintain those overhead line diversion works	No Change	
27-90	OH4	Acquisition of rights required for: Overhead lines diversion works, including the removal of existing overhead lines and pylons, construction of new overhead lines and pylons and works to existing overhead lines and pylons, and the rights and restrictive covenants to construct, protect, operate, access and maintain those overhead lines diversion works	No Change	
27-91	OH4	Acquisition of rights required for: Provision for access for Overhead lines diversion works, and the rights for access to maintain those overhead line diversion works	No Change	
27-92	OH4	Acquisition of rights required for: Provision for access for Overhead lines diversion works, and the rights for access to maintain those overhead line diversion works	No Change	
27-93	OH4	Acquisition of rights required for: Provision for access for Overhead lines diversion works, and the rights for access to maintain those overhead line diversion works	No Change	
27-94	OH4	Acquisition of rights required for: Provision for access for Overhead lines diversion works, and the rights for access to maintain those overhead line diversion works	No Change	
27-95	OH4	Acquisition of rights required for: Provision for access for Overhead lines diversion works, and the rights for access to maintain those overhead line diversion works	No Change	
27-96	OH4	Acquisition of rights required for: Overhead lines diversion works, including the removal of existing overhead lines and pylons, construction of new overhead lines and pylons and works to existing overhead lines and pylons, and the rights and restrictive covenants to construct, protect, operate, access and maintain those overhead lines diversion works	No Change	
		Acquisition of rights required for:	No Change	



			This Version:	Version 2.0 (December 2022)
			Previous Version:	Version 1.0 (October 2022)
Table 2: Acquisition of Rights and Temporary Possession of Land - by plot number			Change 1	
Land plans plot ref.	DCO Work No(s).	Purpose for which the land is required:	Cell in this row with change	Cell content in previous version
27-97	OH4	Provision for access for Overhead lines diversion works, and the rights for access to maintain those overhead line diversion works	No Change	
27-98	OH4	Acquisition of rights required for: Provision for access for Overhead lines diversion works, and the rights for access to maintain those overhead line diversion works	No Change	
28-01	MU47, MUT16, MUT18, OH6, OH7, OHT4, OHT5 and ULH9	Acquisition of rights required for: Utility works, including the installation or diversion of underground utilities within a multi-utility corridor, and the rights and restrictive covenants to construct, protect, operate, access and maintain those utility works Overhead lines diversion works, including the removal of existing overhead lines and pylons, construction of new overhead lines and pylons and works to existing overhead lines and pylons, and the rights and restrictive covenants to construct, protect, operate, access and maintain those overhead lines diversion works The establishment of a temporary utilities logistic hub for facilitating utility works	No Change	
28-02	MU47, MU48 and MUT16	Acquisition of rights required for: Utility works, including the installation or diversion of underground utilities within a multi-utility corridor, and the rights and restrictive covenants to construct, protect, operate, access and maintain those utility works	No Change	
28-03	MU47, MUT16, MUT18, OH6 and OHT5	Acquisition of rights required for: Utility works, including the installation or diversion of underground utilities within a multi-utility corridor, and the rights and restrictive covenants to construct, protect, operate, access and maintain those utility works Overhead lines diversion works, including the removal of existing overhead lines and pylons, construction of new overhead lines and pylons and works to existing overhead lines and pylons, and the rights and restrictive covenants to construct, protect, operate, access and maintain those overhead lines diversion works	No Change	
28-04	MU47, MU48, MUT16, MUT18, OH6 and OHT5	Acquisition of rights required for: Utility works, including the installation or diversion of underground utilities within a multi-utility corridor, and the rights and restrictive covenants to construct, protect, operate, access and maintain those utility works Overhead lines diversion works, including the removal of existing overhead lines and pylons, construction of new overhead lines and pylons and works to existing overhead lines and pylons, and the rights and restrictive covenants to construct, protect, operate, access and maintain those overhead lines diversion works	No Change	
28-05	7S, CA7, MU40, MU41, MU47, MUT13, MUT16, MUT17 and MUT18	Acquisition of rights required for: Construction of a new Hornsby Lane turning heads to the north of the new A122 Lower Thames Crossing, including improvement to Hornsby Lane Temporary construction compound at surface for facilitating main works Utility works, including the installation or diversion of underground utilities within a multi-utility corridor, and the rights and restrictive covenants to construct, protect, operate, access and maintain those utility works	No Change	
28-06	MU47, MUT16, MUT18, OH6, OH7, OHT4 and OHT5	Acquisition of rights required for: Utility works, including the installation or diversion of underground utilities within a multi-utility corridor, and the rights and restrictive covenants to construct, protect, operate, access and maintain those utility works Overhead lines diversion works, including the removal of existing overhead lines and pylons, construction of new overhead lines and pylons and works to existing overhead lines and pylons, and the rights and restrictive covenants to construct, protect, operate, access and maintain those overhead lines diversion works	No Change	
28-08	CA7, E28 and MU41	Acquisition of rights required for: Temporary construction compound at surface for facilitating main works Implementation of environmental mitigation works to create a site for protected species, including the construction of new ecological ponds, and the rights and restrictive covenants to construct, protect, operate, access and maintain those environmental mitigation works	No Change	
28-08 Cont'd		Utility works, including the installation or diversion of underground utilities within a multi-utility corridor, and the rights and restrictive covenants to construct, protect, operate, access and maintain those utility works	No Change	
28-09	MU47, MU48, MUT16, MUT18, OH6, OH7 and OHT5	Acquisition of rights required for: Utility works, including the installation or diversion of underground utilities within a multi-utility corridor, and the rights and restrictive covenants to construct, protect, operate, access and maintain those utility works	No Change	

			This Version:	Version 2.0 (December 2022)
			Previous Version:	Version 1.0 (October 2022)
Table 2: Acquisition of Rights and Temporary Possession of Land - by plot number			Change 1	
Land plans plot ref.	DCO Work No(s).	Purpose for which the land is required:	Cell in this row with change	Cell content in previous version
		Overhead lines diversion works, including the removal of existing overhead lines and pylons, construction of new overhead lines and pylons and works to existing overhead lines and pylons, and the rights and restrictive covenants to construct, protect, operate, access and maintain those overhead lines diversion works	No Change	
28-11	MU47, MU48, MUT16, MUT18 and OHT5	Acquisition of rights required for: Utility works, including the installation or diversion of underground utilities within a multi-utility corridor, and the rights and restrictive covenants to construct, protect, operate, access and maintain those utility works Overhead lines diversion works, including the removal of existing overhead lines and pylons, construction of new overhead lines and pylons and works to existing overhead lines and pylons, and the rights and restrictive covenants to construct, protect, operate, access and maintain those overhead lines diversion works	No Change	
28-12	MU47, MU48, MUT16 and MUT18	Acquisition of rights required for: Utility works, including the installation or diversion of underground utilities within a multi-utility corridor, and the rights and restrictive covenants to construct, protect, operate, access and maintain those utility works	No Change	
28-13	MU47, MUT16, MUT18, OH6 and OHT5	Acquisition of rights required for: Utility works, including the installation or diversion of underground utilities within a multi-utility corridor, and the rights and restrictive covenants to construct, protect, operate, access and maintain those utility works Overhead lines diversion works, including the removal of existing overhead lines and pylons, construction of new overhead lines and pylons and works to existing overhead lines and pylons, and the rights and restrictive covenants to construct, protect, operate, access and maintain those overhead lines diversion works	No Change	
28-14	MU47, MUT16 and MUT18	Acquisition of rights required for: Utility works, including the installation or diversion of underground utilities within a multi-utility corridor, and the rights and restrictive covenants to construct, protect, operate, access and maintain those utility works	No Change	
28-15	MU47, MUT16, MUT18, OH6 and OHT5	Acquisition of rights required for: Utility works, including the installation or diversion of underground utilities within a multi-utility corridor, and the rights and restrictive covenants to construct, protect, operate, access and maintain those utility works Overhead lines diversion works, including the removal of existing overhead lines and pylons, construction of new overhead lines and pylons and works to existing overhead lines and pylons, and the rights and restrictive covenants to construct, protect, operate, access and maintain those overhead lines diversion works	No Change	
28-21	MU47, OH6 and OHT5	Acquisition of rights required for: Utility works, including the installation or diversion of underground utilities within a multi-utility corridor, and the rights and restrictive covenants to construct, protect, operate, access and maintain those utility works Overhead lines diversion works, including the removal of existing overhead lines and pylons, construction of new overhead lines and pylons and works to existing overhead lines and pylons, and the rights and restrictive covenants to construct, protect, operate, access and maintain those overhead lines diversion works	No Change	
28-27	7S, MU41 and MU47	Acquisition of rights required for: Construction of a new Hornsby Lane turning heads to the north of the new A122 Lower Thames Crossing, including improvement to Hornsby Lane Utility works, including the installation or diversion of underground utilities within a multi-utility corridor, and the rights and restrictive covenants to construct, protect, operate, access and maintain those utility works	No Change	
28-30	7S, MU41 and MU47	Acquisition of rights required for: Construction of a new Hornsby Lane turning heads to the north of the new A122 Lower Thames Crossing, including improvement to Hornsby Lane Utility works, including the installation or diversion of underground utilities within a multi-utility corridor, and the rights and restrictive covenants to construct, protect, operate, access and maintain those utility works	No Change	
28-35	7S, MU41 and MU47	Acquisition of rights required for: Construction of a new private means of access from the new Hornsby Lane turning head north of the new A122 Lower Thames Crossing to Heath Place Utility works, including the installation or diversion of underground utilities within a multi-utility corridor, and the rights and restrictive covenants to construct, protect, operate, access and maintain those utility works	No Change	
28-37	7S and MU47	Acquisition of rights required for: Construction of a new Hornsby Lane turning heads to the north of the new A122 Lower Thames Crossing, including improvement to Hornsby Lane	No Change	

			This Version:	Version 2.0 (December 2022)
			Previous Version:	Version 1.0 (October 2022)
<b>Table 2: Acquisition of Rights and Temporary Possession of Land - by plot number</b>			Change 1	
Land plans plot ref.	DCO Work No(s).	Purpose for which the land is required:	Cell in this row with change	Cell content in previous version
		Utility works, including the installation or diversion of underground utilities within a multi-utility corridor, and the rights and restrictive covenants to construct, protect, operate, access and maintain those utility works	No Change	
28-38	MU40 and MUT13	Acquisition of rights required for: Utility works, including the installation or diversion of underground utilities within a multi-utility corridor, and the rights and restrictive covenants to construct, protect, operate, access and maintain those utility works	No Change	
28-39	7S and MU47	Acquisition of rights required for: Construction of a new Hornsby Lane turning heads to the north of the new A122 Lower Thames Crossing, including improvement to Hornsby Lane	No Change	
28-39 Cont'd		Utility works, including the installation or diversion of underground utilities within a multi-utility corridor, and the rights and restrictive covenants to construct, protect, operate, access and maintain those utility works	No Change	
28-42	CA6, E27, MU41 and MU47	Acquisition of rights required for: Temporary construction compound at surface for facilitating main works Implementation of environmental mitigation works to create a site for protected species, including the construction of new ecological ponds, and the rights and restrictive covenants to construct, protect, operate, access and maintain those environmental mitigation works Utility works, including the installation or diversion of underground utilities within a multi-utility corridor, and the rights and restrictive covenants to construct, protect, operate, access and maintain those utility works	No Change	
28-45	MU41	Acquisition of rights required for: Utility works, including the installation or diversion of underground utilities within a multi-utility corridor, and the rights and restrictive covenants to construct, protect, operate, access and maintain those utility works	No Change	
28-46	MU41	Acquisition of rights required for: Utility works, including the installation or diversion of underground utilities within a multi-utility corridor, and the rights and restrictive covenants to construct, protect, operate, access and maintain those utility works	No Change	
28-49	MUT14	Acquisition of rights required for: Utility works, including the installation or diversion of underground utilities within a multi-utility corridor, and the rights and restrictive covenants to construct, protect, operate, access and maintain those utility works	No Change	
28-50	MU39 and MUT14	Acquisition of rights required for: Utility works, including the installation or diversion of underground utilities within a multi-utility corridor, and the rights and restrictive covenants to construct, protect, operate, access and maintain those utility works	No Change	
28-51	MU39 and MUT14	Acquisition of rights required for: Utility works, including the installation or diversion of underground utilities within a multi-utility corridor, and the rights and restrictive covenants to construct, protect, operate, access and maintain those utility works	No Change	
28-52	MUT14	Acquisition of rights required for: Utility works, including the installation or diversion of underground utilities within a multi-utility corridor, and the rights and restrictive covenants to construct, protect, operate, access and maintain those utility works	No Change	

			This Version:	Version 2.0 (December 2022)
			Previous Version:	Version 1.0 (October 2022)
Table 2: Acquisition of Rights and Temporary Possession of Land - by plot number			Change 1	
Land plans plot ref.	DCO Work No(s).	Purpose for which the land is required:	Cell in this row with change	Cell content in previous version
28-53	MUT14	Acquisition of rights required for: Utility works, including the installation or diversion of underground utilities within a multi-utility corridor, and the rights and restrictive covenants to construct, protect, operate, access and maintain those utility works	No Change	
28-54	MUT14	Acquisition of rights required for: Utility works, including the installation or diversion of underground utilities within a multi-utility corridor, and the rights and restrictive covenants to construct, protect, operate, access and maintain those utility works	No Change	
28-56	MUT14	Acquisition of rights required for: Utility works, including the installation or diversion of underground utilities within a multi-utility corridor, and the rights and restrictive covenants to construct, protect, operate, access and maintain those utility works	No Change	
28-57	MUT14	Acquisition of rights required for: Utility works, including the installation or diversion of underground utilities within a multi-utility corridor, and the rights and restrictive covenants to construct, protect, operate, access and maintain those utility works	No Change	
28-59	MUT14	Acquisition of rights required for: Utility works, including the installation or diversion of underground utilities within a multi-utility corridor, and the rights and restrictive covenants to construct, protect, operate, access and maintain those utility works	No Change	
28-60	MU40, MUT13, OH6 and OH7	Acquisition of rights required for: Utility works, including the installation or diversion of underground utilities within a multi-utility corridor, and the rights and restrictive covenants to construct, protect, operate, access and maintain those utility works  Overhead lines diversion works, including the removal of existing overhead lines and pylons, construction of new overhead lines and pylons and works to existing overhead lines and pylons, and the rights and restrictive covenants to construct, protect, operate, access and maintain those overhead lines diversion works	No Change	
28-61	MUT14	Acquisition of rights required for: Utility works, including the installation or diversion of underground utilities within a multi-utility corridor, and the rights and restrictive covenants to construct, protect, operate, access and maintain those utility works	No Change	
28-64	CA6, E27 and MU41	Acquisition of rights required for: Temporary construction compound at surface for facilitating main works  Implementation of environmental mitigation works to create a site for protected species, including the construction of new ecological ponds, and the rights and restrictive covenants to construct, protect, operate, access and maintain those environmental mitigation works	No Change	
28-64 Cont'd		Utility works, including the installation or diversion of underground utilities within a multi-utility corridor, and the rights and restrictive covenants to construct, protect, operate, access and maintain those utility works	No Change	
28-67	7B, CA6, MU40, MU41, MUT12, MUT13, MUT15 and ULH10	Acquisition of rights required for: Construction of a new private means of access from the improved Brentwood Road  Temporary construction compound at surface for facilitating main works  Utility works, including the installation or diversion of underground utilities within a multi-utility corridor, and the rights and restrictive covenants to construct, protect, operate, access and maintain those utility works  The establishment of a temporary utilities logistic hub for facilitating utility works	No Change	
28-69	MUT14	Acquisition of rights required for: Utility works, including the installation or diversion of underground utilities within a multi-utility corridor, and the rights and restrictive covenants to construct, protect, operate, access and maintain those utility works	No Change	
28-70	MUT14	Acquisition of rights required for: Utility works, including the installation or diversion of underground utilities within a multi-utility corridor, and the rights and restrictive covenants to construct, protect, operate, access and maintain those utility works	No Change	

			This Version:	Version 2.0 (December 2022)
			Previous Version:	Version 1.0 (October 2022)
Table 2: Acquisition of Rights and Temporary Possession of Land - by plot number			Change 1	
Land plans plot ref.	DCO Work No(s).	Purpose for which the land is required:	Cell in this row with change	Cell content in previous version
28-71	MUT14	Acquisition of rights required for: Utility works, including the installation or diversion of underground utilities within a multi-utility corridor, and the rights and restrictive covenants to construct, protect, operate, access and maintain those utility works	No Change	
28-72	MUT14	Acquisition of rights required for: Utility works, including the installation or diversion of underground utilities within a multi-utility corridor, and the rights and restrictive covenants to construct, protect, operate, access and maintain those utility works	No Change	
28-73	MUT14	Acquisition of rights required for: Utility works, including the installation or diversion of underground utilities within a multi-utility corridor, and the rights and restrictive covenants to construct, protect, operate, access and maintain those utility works	No Change	
28-98	MU40 and MUT13	Acquisition of rights required for: Utility works, including the installation or diversion of underground utilities within a multi-utility corridor, and the rights and restrictive covenants to construct, protect, operate, access and maintain those utility works	No Change	
28-100	MU40 and MUT13	Acquisition of rights required for: Utility works, including the installation or diversion of underground utilities within a multi-utility corridor, and the rights and restrictive covenants to construct, protect, operate, access and maintain those utility works	No Change	
28-103	MU40 and MUT13	Acquisition of rights required for: Utility works, including the installation or diversion of underground utilities within a multi-utility corridor, and the rights and restrictive covenants to construct, protect, operate, access and maintain those utility works	No Change	
28-106	MU38, MU40, OH6 and OH7	Acquisition of rights required for: Utility works, including the installation or diversion of underground utilities within a multi-utility corridor, and the rights and restrictive covenants to construct, protect, operate, access and maintain those utility works  Overhead lines diversion works, including the removal of existing overhead lines and pylons, construction of new overhead lines and pylons and works to existing overhead lines and pylons, and the rights and restrictive covenants to construct, protect, operate, access and maintain those overhead lines diversion works	No Change	
28-124	G5, MU39, MU40, MUT12 and MUT15	Acquisition of rights required for: Installation of a high-pressure gas pipeline, and the rights and restrictive covenants to construct, protect, operate, access and maintain the pipeline  Utility works, including the installation or diversion of underground utilities within a multi-utility corridor, and the rights and restrictive covenants to construct, protect, operate, access and maintain those utility works	No Change	
28-125	MU39, MU40 and MUT12	Acquisition of rights required for: Utility works, including the installation or diversion of underground utilities within a multi-utility corridor, and the rights and restrictive covenants to construct, protect, operate, access and maintain those utility works	No Change	
28-127	MU40 and MUT12	Acquisition of rights required for: Utility works, including the installation or diversion of underground utilities within a multi-utility corridor, and the rights and restrictive covenants to construct, protect, operate, access and maintain those utility works	No Change	
28-128	G5, MU40 and MUT12	Acquisition of rights required for: Installation of a high-pressure gas pipeline, and the rights and restrictive covenants to construct, protect, operate, access and maintain the pipeline  Utility works, including the installation or diversion of underground utilities within a multi-utility corridor, and the rights and restrictive covenants to construct, protect, operate, access and maintain those utility works	No Change	
28-129	MU39 and MU40	Acquisition of rights required for: Utility works, including the installation or diversion of underground utilities within a multi-utility corridor, and the rights and restrictive covenants to construct, protect, operate, access and maintain those utility works	No Change	
		Acquisition of rights required for:	No Change	

			This Version:	Version 2.0 (December 2022)
			Previous Version:	Version 1.0 (October 2022)
<b>Table 2: Acquisition of Rights and Temporary Possession of Land - by plot number</b>			Change 1	
Land plans plot ref.	DCO Work No(s).	Purpose for which the land is required:	Cell in this row with change	Cell content in previous version
28-131	MU39, MU40 and MUT15	Utility works, including the installation or diversion of underground utilities within a multi-utility corridor, and the rights and restrictive covenants to construct, protect, operate, access and maintain those utility works	No Change	
28-132	G5, MU39, MU40 and MUT15	Acquisition of rights required for: Installation of a high-pressure gas pipeline, and the rights and restrictive covenants to construct, protect, operate, access and maintain the pipeline Utility works, including the installation or diversion of underground utilities within a multi-utility corridor, and the rights and restrictive covenants to construct, protect, operate, access and maintain those utility works	No Change No Change No Change	
28-133	MU39 and MUT15	Acquisition of rights required for: Utility works, including the installation or diversion of underground utilities within a multi-utility corridor, and the rights and restrictive covenants to construct, protect, operate, access and maintain those utility works	No Change No Change	
28-134	MU40, MU41 and MUT12	Acquisition of rights required for: Utility works, including the installation or diversion of underground utilities within a multi-utility corridor, and the rights and restrictive covenants to construct, protect, operate, access and maintain those utility works	No Change No Change	
28-135	MU40	Acquisition of rights required for: Provision for access for utility works, and the rights for access to maintain those utility works	No Change No Change	
28-137	MU38 and MUT12	Acquisition of rights required for: Utility works, including the installation or diversion of underground utilities within a multi-utility corridor, and the rights and restrictive covenants to construct, protect, operate, access and maintain those utility works	No Change No Change	
28-139	MU38	Acquisition of rights required for: Utility works, including the installation or diversion of underground utilities within a multi-utility corridor, and the rights and restrictive covenants to construct, protect, operate, access and maintain those utility works	No Change No Change	
28-141	MU38	Acquisition of rights required for: Utility works, including the installation or diversion of underground utilities within a multi-utility corridor, and the rights and restrictive covenants to construct, protect, operate, access and maintain those utility works	No Change No Change	
28-143	OH6 and OH7	Acquisition of rights required for: Overhead lines diversion works, including the removal of existing overhead lines and pylons, construction of new overhead lines and pylons and works to existing overhead lines and pylons, and the rights and restrictive covenants to construct, protect, operate, access and maintain those overhead lines diversion works	No Change No Change	
29-03	CA8A, E30, MU54, MU55, MU56, MUT20, OH6, OH7 and OHT6	Acquisition of rights required for: Temporary construction compound at surface for facilitating main works Implementation of environmental mitigation works to create a site for protected species, including the construction of new ecological ponds, and the rights and restrictive covenants to construct, protect, operate, access and maintain those environmental mitigation works Utility works, including the installation or diversion of underground utilities within a multi-utility corridor, and the rights and restrictive covenants to construct, protect, operate, access and maintain those utility works Overhead lines diversion works, including the removal of existing overhead lines and pylons, construction of new overhead lines and pylons and works to existing overhead lines and pylons, and the rights and restrictive covenants to construct, protect, operate, access and maintain those overhead lines diversion works	No Change No Change No Change No Change No Change	
29-04	E30, MU55, MU56, MUT20, OH6 and OH7	Acquisition of rights required for: Implementation of environmental mitigation works to create a site for protected species, including the construction of new ecological ponds, and the rights and restrictive covenants to construct, protect, operate, access and maintain those environmental mitigation works Utility works, including the installation or diversion of underground utilities within a multi-utility corridor, and the rights and restrictive covenants to construct, protect, operate, access and maintain those utility works Overhead lines diversion works, including the removal of existing overhead lines and pylons, construction of new overhead lines and pylons and works to existing overhead lines and pylons, and the rights and restrictive covenants to construct, protect, operate, access and maintain those overhead lines diversion works	No Change No Change No Change No Change	
		Acquisition of rights required for:	No Change	

			This Version:	Version 2.0 (December 2022)
			Previous Version:	Version 1.0 (October 2022)
<b>Table 2: Acquisition of Rights and Temporary Possession of Land - by plot number</b>			Change 1	
Land plans plot ref.	DCO Work No(s).	Purpose for which the land is required:	Cell in this row with change	Cell content in previous version
29-10	MU56	Utility works, including the installation or diversion of underground utilities within a multi-utility corridor, and the rights and restrictive covenants to construct, protect, operate, access and maintain those utility works	No Change	
29-11	MU55, MU56, MUT16, OH6, OH7 and OHT6	Acquisition of rights required for: Utility works, including the installation or diversion of underground utilities within a multi-utility corridor, and the rights and restrictive covenants to construct, protect, operate, access and maintain those utility works Overhead lines diversion works, including the removal of existing overhead lines and pylons, construction of new overhead lines and pylons and works to existing overhead lines and pylons, and the rights and restrictive covenants to construct, protect, operate, access and maintain those overhead lines diversion works	No Change	
29-13	MU56, OH6 and OHT6	Acquisition of rights required for: Utility works, including the installation or diversion of underground utilities within a multi-utility corridor, and the rights and restrictive covenants to construct, protect, operate, access and maintain those utility works Overhead lines diversion works, including the removal of existing overhead lines and pylons, construction of new overhead lines and pylons and works to existing overhead lines and pylons, and the rights and restrictive covenants to construct, protect, operate, access and maintain those overhead lines diversion works	No Change	
29-17	MU55, MU56, MUT16, MUT20, OH6, OH7 and OHT6	Acquisition of rights required for: Utility works, including the installation or diversion of underground utilities within a multi-utility corridor, and the rights and restrictive covenants to construct, protect, operate, access and maintain those utility works Overhead lines diversion works, including the removal of existing overhead lines and pylons, construction of new overhead lines and pylons and works to existing overhead lines and pylons, and the rights and restrictive covenants to construct, protect, operate, access and maintain those overhead lines diversion works	No Change	
29-20	CA8A, MU55, MU56, MUT16, MUT20, OH6, OH7 and OHT6	Acquisition of rights required for: Temporary construction compound at surface for facilitating main works Utility works, including the installation or diversion of underground utilities within a multi-utility corridor, and the rights and restrictive covenants to construct, protect, operate, access and maintain those utility works Overhead lines diversion works, including the removal of existing overhead lines and pylons, construction of new overhead lines and pylons and works to existing overhead lines and pylons, and the rights and restrictive covenants to construct, protect, operate, access and maintain those overhead lines diversion works	No Change	
29-26	OH6	Acquisition of rights required for: Overhead lines diversion works, including the removal of existing overhead lines and pylons, construction of new overhead lines and pylons and works to existing overhead lines and pylons, and the rights and restrictive covenants to construct, protect, operate, access and maintain those overhead lines diversion works	No Change	
29-49	MU47, MU55, MUT16, MUT20, OH6 and OH7	Acquisition of rights required for: Utility works, including the installation or diversion of underground utilities within a multi-utility corridor, and the rights and restrictive covenants to construct, protect, operate, access and maintain those utility works Overhead lines diversion works, including the removal of existing overhead lines and pylons, construction of new overhead lines and pylons and works to existing overhead lines and pylons, and the rights and restrictive covenants to construct, protect, operate, access and maintain those overhead lines diversion works	No Change	
29-61	MU52 and MUT13	Acquisition of rights required for: Utility works, including the installation or diversion of underground utilities within a multi-utility corridor, and the rights and restrictive covenants to construct, protect, operate, access and maintain those utility works	No Change	
29-62	MU52 and MUT13	Acquisition of rights required for: Utility works, including the installation or diversion of underground utilities within a multi-utility corridor, and the rights and restrictive covenants to construct, protect, operate, access and maintain those utility works	No Change	
29-63	MU52 and MUT13	Acquisition of rights required for: Utility works, including the installation or diversion of underground utilities within a multi-utility corridor, and the rights and restrictive covenants to construct, protect, operate, access and maintain those utility works	No Change	
29-65	MU52 and MUT13	Acquisition of rights required for: Utility works, including the installation or diversion of underground utilities within a multi-utility corridor, and the rights and restrictive covenants to construct, protect, operate, access and maintain those utility works	No Change	



			This Version:	Version 2.0 (December 2022)
			Previous Version:	Version 1.0 (October 2022)
Table 2: Acquisition of Rights and Temporary Possession of Land - by plot number			Change 1	
Land plans plot ref.	DCO Work No(s).	Purpose for which the land is required:	Cell in this row with change	Cell content in previous version
29-113	7G	Acquisition of rights required for: Improvements to Woolings Close, and the rights and restrictive covenants to construct, protect, operate, access and maintain the improvements	No Change	
29-115	7G and MU53	Acquisition of rights required for: Improvements to Woolings Close, and the rights and restrictive covenants to construct, protect, operate, access and maintain the improvements Utility works, including the installation or diversion of underground utilities within a multi-utility corridor, and the rights and restrictive covenants to construct, protect, operate, access and maintain those utility works	No Change	
29-140	MU53	Acquisition of rights required for: Utility works, including the installation or diversion of underground utilities within a multi-utility corridor, and the rights and restrictive covenants to construct, protect, operate, access and maintain those utility works	No Change	
29-202	MU50	Acquisition of rights required for: Utility works, including the installation or diversion of underground utilities within a multi-utility corridor, and the rights and restrictive covenants to construct, protect, operate, access and maintain those utility works	No Change	
29-205	MU50	Acquisition of rights required for: Utility works, including the installation or diversion of underground utilities within a multi-utility corridor, and the rights and restrictive covenants to construct, protect, operate, access and maintain those utility works	No Change	
29-211	MU53	Acquisition of rights required for: Utility works, including the installation or diversion of underground utilities within a multi-utility corridor, and the rights and restrictive covenants to construct, protect, operate, access and maintain those utility works	No Change	
29-212	OH7	Acquisition of rights required for: Overhead lines diversion works, including the removal of existing overhead lines and pylons, construction of new overhead lines and pylons and works to existing overhead lines and pylons, and the rights and restrictive covenants to construct, protect, operate, access and maintain those overhead lines diversion works	No Change	
29-213	MU47, MU49, MUT16, OH6 and OH7	Acquisition of rights required for: Utility works, including the installation or diversion of underground utilities within a multi-utility corridor, and the rights and restrictive covenants to construct, protect, operate, access and maintain those utility works	No Change	
29-213 Cont'd		Overhead lines diversion works, including the removal of existing overhead lines and pylons, construction of new overhead lines and pylons and works to existing overhead lines and pylons, and the rights and restrictive covenants to construct, protect, operate, access and maintain those overhead lines diversion works	No Change	
29-215	OH7	Acquisition of rights required for: Overhead lines diversion works, including the removal of existing overhead lines and pylons, construction of new overhead lines and pylons and works to existing overhead lines and pylons, and the rights and restrictive covenants to construct, protect, operate, access and maintain those overhead lines diversion works	No Change	
29-231	MU47, MU49, MUT16, MUT18, OH6 and OH7	Acquisition of rights required for: Utility works, including the installation or diversion of underground utilities within a multi-utility corridor, and the rights and restrictive covenants to construct, protect, operate, access and maintain those utility works Overhead lines diversion works, including the removal of existing overhead lines and pylons, construction of new overhead lines and pylons and works to existing overhead lines and pylons, and the rights and restrictive covenants to construct, protect, operate, access and maintain those overhead lines diversion works	No Change	
29-236	MU49 and OH7	Acquisition of rights required for: Utility works, including the installation or diversion of underground utilities within a multi-utility corridor, and the rights and restrictive covenants to construct, protect, operate, access and maintain those utility works Overhead lines diversion works, including the removal of existing overhead lines and pylons, construction of new overhead lines and pylons and works to existing overhead lines and pylons, and the rights and restrictive covenants to construct, protect, operate, access and maintain those overhead lines diversion works	No Change	
29-237	MU49 and OH7	Acquisition of rights required for: Utility works, including the installation or diversion of underground utilities within a multi-utility corridor, and the rights and restrictive covenants to construct, protect, operate, access and maintain those utility works	No Change	



			This Version:	Version 2.0 (December 2022)
			Previous Version:	Version 1.0 (October 2022)
<b>Table 2: Acquisition of Rights and Temporary Possession of Land - by plot number</b>			Change 1	
Land plans plot ref.	DCO Work No(s).	Purpose for which the land is required:	Cell in this row with change	Cell content in previous version
		Overhead lines diversion works, including the removal of existing overhead lines and pylons, construction of new overhead lines and pylons and works to existing overhead lines and pylons, and the rights and restrictive covenants to construct, protect, operate, access and maintain those overhead lines diversion works	No Change	
29-238	MU47, MU49, MUT16, MUT18, OH6 and OH7	Acquisition of rights required for: Utility works, including the installation or diversion of underground utilities within a multi-utility corridor, and the rights and restrictive covenants to construct, protect, operate, access and maintain those utility works Overhead lines diversion works, including the removal of existing overhead lines and pylons, construction of new overhead lines and pylons and works to existing overhead lines and pylons, and the rights and restrictive covenants to construct, protect, operate, access and maintain those overhead lines diversion works	No Change	
29-242	MU47, MU49, MUT16, MUT18, OH6 and OH7	Acquisition of rights required for: Utility works, including the installation or diversion of underground utilities within a multi-utility corridor, and the rights and restrictive covenants to construct, protect, operate, access and maintain those utility works	No Change	
29-242 Cont'd		Overhead lines diversion works, including the removal of existing overhead lines and pylons, construction of new overhead lines and pylons and works to existing overhead lines and pylons, and the rights and restrictive covenants to construct, protect, operate, access and maintain those overhead lines diversion works	No Change	
29-247	MU49 and MUT18	Acquisition of rights required for: Utility works, including the installation or diversion of underground utilities within a multi-utility corridor, and the rights and restrictive covenants to construct, protect, operate, access and maintain those utility works	No Change	
29-248	MU47, MU48, MUT16, MUT18, OH6, OH7, OHT4 and OHT5	Acquisition of rights required for: Utility works, including the installation or diversion of underground utilities within a multi-utility corridor, and the rights and restrictive covenants to construct, protect, operate, access and maintain those utility works Overhead lines diversion works, including the removal of existing overhead lines and pylons, construction of new overhead lines and pylons and works to existing overhead lines and pylons, and the rights and restrictive covenants to construct, protect, operate, access and maintain those overhead lines diversion works	No Change	
29-249	MU49	Acquisition of rights required for: Utility works, including the installation or diversion of underground utilities within a multi-utility corridor, and the rights and restrictive covenants to construct, protect, operate, access and maintain those utility works	No Change	
29-250	MU49	Acquisition of rights required for: Utility works, including the installation or diversion of underground utilities within a multi-utility corridor, and the rights and restrictive covenants to construct, protect, operate, access and maintain those utility works	No Change	
29-258	MU41 and MUT13	Acquisition of rights required for: Utility works, including the installation or diversion of underground utilities within a multi-utility corridor, and the rights and restrictive covenants to construct, protect, operate, access and maintain those utility works	No Change	
29-262	MU47 and MUT16	Acquisition of rights required for: Utility works, including the installation or diversion of underground utilities within a multi-utility corridor, and the rights and restrictive covenants to construct, protect, operate, access and maintain those utility works	No Change	
29-263	MU47	Acquisition of rights required for: Utility works, including the installation or diversion of underground utilities within a multi-utility corridor, and the rights and restrictive covenants to construct, protect, operate, access and maintain those utility works	No Change	
29-264	MU46	Acquisition of rights required for: Utility works, including the installation or diversion of underground utilities within a multi-utility corridor, and the rights and restrictive covenants to construct, protect, operate, access and maintain those utility works	No Change	
29-266	MU47	Acquisition of rights required for: Utility works, including the installation or diversion of underground utilities within a multi-utility corridor, and the rights and restrictive covenants to construct, protect, operate, access and maintain those utility works	No Change	
		Acquisition of rights required for:	No Change	

			This Version:	Version 2.0 (December 2022)
			Previous Version:	Version 1.0 (October 2022)
<b>Table 2: Acquisition of Rights and Temporary Possession of Land - by plot number</b>			Change 1	
Land plans plot ref.	DCO Work No(s).	Purpose for which the land is required:	Cell in this row with change	Cell content in previous version
29-267	MU47 and MUT16	Utility works, including the installation or diversion of underground utilities within a multi-utility corridor, and the rights and restrictive covenants to construct, protect, operate, access and maintain those utility works	No Change	
29-268	MU41 and MUT13	Acquisition of rights required for: Utility works, including the installation or diversion of underground utilities within a multi-utility corridor, and the rights and restrictive covenants to construct, protect, operate, access and maintain those utility works	No Change	
29-277	OH6, OH7, OHT4 and OHT5	Acquisition of rights required for: Overhead lines diversion works, including the removal of existing overhead lines and pylons, construction of new overhead lines and pylons and works to existing overhead lines and pylons, and the rights and restrictive covenants to construct, protect, operate, access and maintain those overhead lines diversion works	No Change	
29-282	E30 and MU57	Acquisition of rights required for: Implementation of environmental mitigation works to create a site for protected species, including the construction of new ecological ponds, and the rights and restrictive covenants to construct, protect, operate, access and maintain those environmental mitigation works Utility works, including the installation or diversion of underground utilities within a multi-utility corridor, and the rights and restrictive covenants to construct, protect, operate, access and maintain those utility works	No Change	
29-283	E30, MU54, MU55, MU57, MUT20 and OH6	Acquisition of rights required for: Implementation of environmental mitigation works to create a site for protected species, including the construction of new ecological ponds, and the rights and restrictive covenants to construct, protect, operate, access and maintain those environmental mitigation works Utility works, including the installation or diversion of underground utilities within a multi-utility corridor, and the rights and restrictive covenants to construct, protect, operate, access and maintain those utility works Overhead lines diversion works, including the removal of existing overhead lines and pylons, construction of new overhead lines and pylons and works to existing overhead lines and pylons, and the rights and restrictive covenants to construct, protect, operate, access and maintain those overhead lines diversion works	No Change	
30-01	CA13, E38, OH6 and OH7	Acquisition of rights required for: Provision for temporary access and traffic management for the temporary construction compound Provision for access for environmental mitigation works to create a site for protected species, and the rights for access to maintain those environmental works Provision for temporary access for overhead lines diversion works	No Change	
30-02	CA13, E38, OH6 and OH7	Acquisition of rights required for: Provision for temporary access and traffic management for the temporary construction compound Provision for access for environmental mitigation works to create a site for protected species, and the rights for access to maintain those environmental works Provision for temporary access for overhead lines diversion works	No Change	
30-04	CA13, E38, OH6 and OH7	Acquisition of rights required for: Provision for temporary access and traffic management for the temporary construction compound Provision for access for environmental mitigation works to create a site for protected species, and the rights for access to maintain those environmental works Provision for temporary access for overhead lines diversion works	No Change	
30-05	CA13, E38, OH6 and OH7	Acquisition of rights required for: Provision for temporary access and traffic management for the temporary construction compound Provision for access for environmental mitigation works to create a site for protected species, and the rights for access to maintain those environmental works Provision for temporary access for overhead lines diversion works	No Change	
30-06	CA13, E38, OH6 and OH7	Acquisition of rights required for: Provision for temporary access and traffic management for the temporary construction compound Provision for access for environmental mitigation works to create a site for protected species, and the rights for access to maintain those environmental works Provision for temporary access for overhead lines diversion works	No Change	

			This Version:	Version 2.0 (December 2022)
			Previous Version:	Version 1.0 (October 2022)
Table 2: Acquisition of Rights and Temporary Possession of Land - by plot number			Change 1	
Land plans plot ref.	DCO Work No(s).	Purpose for which the land is required:	Cell in this row with change	Cell content in previous version
30-07	CA13, E38, OH6 and OH7	Acquisition of rights required for: Provision for temporary access and traffic management for the temporary construction compound Provision for access for environmental mitigation works to create a site for protected species, and the rights for access to maintain those environmental works Provision for temporary access for overhead lines diversion works	No Change	
			No Change	
			No Change	
			No Change	
30-08	CA13, E38, OH6 and OH7	Acquisition of rights required for: Provision for temporary access and traffic management for the temporary construction compound Provision for access for environmental mitigation works to create a site for protected species, and the rights for access to maintain those environmental works Provision for temporary access for overhead lines diversion works	No Change	
			No Change	
			No Change	
			No Change	
30-09	CA13, E38, OH6 and OH7	Acquisition of rights required for: Provision for temporary access and traffic management for the temporary construction compound Provision for access for environmental mitigation works to create a site for protected species, and the rights for access to maintain those environmental works Provision for temporary access for overhead lines diversion works	No Change	
			No Change	
			No Change	
			No Change	
30-10	CA13, E38, OH6 and OH7	Acquisition of rights required for: Provision for temporary access and traffic management for the temporary construction compound Provision for access for environmental mitigation works to create a site for protected species, and the rights for access to maintain those environmental works Provision for temporary access for overhead lines diversion works	No Change	
			No Change	
			No Change	
			No Change	
30-11	CA13, E38, OH6 and OH7	Acquisition of rights required for: Provision for temporary access and traffic management for the temporary construction compound Provision for access for environmental mitigation works to create a site for protected species, and the rights for access to maintain those environmental works Provision for temporary access for overhead lines diversion works	No Change	
			No Change	
			No Change	
			No Change	
30-74	MUT23	Acquisition of rights required for: Utility works, including the installation or diversion of underground utilities within a multi-utility corridor, and the rights and restrictive covenants to construct, protect, operate, access and maintain those utility works	No Change	
			No Change	
30-75	MUT23	Acquisition of rights required for: Utility works, including the installation or diversion of underground utilities within a multi-utility corridor, and the rights and restrictive covenants to construct, protect, operate, access and maintain those utility works	No Change	
			No Change	
30-76	MUT23	Acquisition of rights required for: Utility works, including the installation or diversion of underground utilities within a multi-utility corridor, and the rights and restrictive covenants to construct, protect, operate, access and maintain those utility works	No Change	
			No Change	
30-77	MUT23	Acquisition of rights required for: Utility works, including the installation or diversion of underground utilities within a multi-utility corridor, and the rights and restrictive covenants to construct, protect, operate, access and maintain those utility works	No Change	
			No Change	

			This Version:	Version 2.0 (December 2022)
			Previous Version:	Version 1.0 (October 2022)
<b>Table 2: Acquisition of Rights and Temporary Possession of Land - by plot number</b>			Change 1	
Land plans plot ref.	DCO Work No(s).	Purpose for which the land is required:	Cell in this row with change	Cell content in previous version
30-78	MUT23	Acquisition of rights required for: Utility works, including the installation or diversion of underground utilities within a multi-utility corridor, and the rights and restrictive covenants to construct, protect, operate, access and maintain those utility works	No Change	
30-79	MUT23	Acquisition of rights required for: Utility works, including the installation or diversion of underground utilities within a multi-utility corridor, and the rights and restrictive covenants to construct, protect, operate, access and maintain those utility works	No Change	
30-80	MUT23	Acquisition of rights required for: Utility works, including the installation or diversion of underground utilities within a multi-utility corridor, and the rights and restrictive covenants to construct, protect, operate, access and maintain those utility works	No Change	
31-07	G6	Acquisition of rights required for: Installation of a high-pressure gas pipeline, and the rights and restrictive covenants to construct, protect, operate, access and maintain the pipeline	No Change	
31-10	MU42	Acquisition of rights required for: Utility works, including the installation or diversion of underground utilities within a multi-utility corridor, and the rights and restrictive covenants to construct, protect, operate, access and maintain those utility works	No Change	
31-11	G6	Acquisition of rights required for: Installation of a high-pressure gas pipeline, and the rights and restrictive covenants to construct, protect, operate, access and maintain the pipeline	No Change	
31-14	MU42	Acquisition of rights required for: Utility works, including the installation or diversion of underground utilities within a multi-utility corridor, and the rights and restrictive covenants to construct, protect, operate, access and maintain those utility works	No Change	
31-15	G6 and MU42	Acquisition of rights required for: Installation of a high-pressure gas pipeline, and the rights and restrictive covenants to construct, protect, operate, access and maintain the pipeline Utility works, including the installation or diversion of underground utilities within a multi-utility corridor, and the rights and restrictive covenants to construct, protect, operate, access and maintain those utility works	No Change	
31-16	MU42	Acquisition of rights required for: Utility works, including the installation or diversion of underground utilities within a multi-utility corridor, and the rights and restrictive covenants to construct, protect, operate, access and maintain those utility works	No Change	
31-17	MU42	Acquisition of rights required for: Utility works, including the installation or diversion of underground utilities within a multi-utility corridor, and the rights and restrictive covenants to construct, protect, operate, access and maintain those utility works	No Change	
31-20	MU42	Acquisition of rights required for: Utility works, including the installation or diversion of underground utilities within a multi-utility corridor, and the rights and restrictive covenants to construct, protect, operate, access and maintain those utility works	No Change	
31-21	MU42	Acquisition of rights required for: Utility works, including the installation or diversion of underground utilities within a multi-utility corridor, and the rights and restrictive covenants to construct, protect, operate, access and maintain those utility works	No Change	
31-22	MU42	Acquisition of rights required for: Utility works, including the installation or diversion of underground utilities within a multi-utility corridor, and the rights and restrictive covenants to construct, protect, operate, access and maintain those utility works	No Change	
32-05	MU46	Acquisition of rights required for: Utility works, including the installation or diversion of underground utilities within a multi-utility corridor, and the rights and restrictive covenants to construct, protect, operate, access and maintain those utility works	No Change	

			This Version:	Version 2.0 (December 2022)
			Previous Version:	Version 1.0 (October 2022)
<b>Table 2: Acquisition of Rights and Temporary Possession of Land - by plot number</b>			Change 1	
Land plans plot ref.	DCO Work No(s).	Purpose for which the land is required:	Cell in this row with change	Cell content in previous version
32-11	G6 and MU46	Acquisition of rights required for: Installation of a high-pressure gas pipeline, and the rights and restrictive covenants to construct, protect, operate, access and maintain the pipeline Utility works, including the installation or diversion of underground utilities within a multi-utility corridor, and the rights and restrictive covenants to construct, protect, operate, access and maintain those utility works	No Change	
			No Change	
			No Change	
32-15	G6 and MU46	Acquisition of rights required for: Installation of a high-pressure gas pipeline, and the rights and restrictive covenants to construct, protect, operate, access and maintain the pipeline Utility works, including the installation or diversion of underground utilities within a multi-utility corridor, and the rights and restrictive covenants to construct, protect, operate, access and maintain those utility works	No Change	
			No Change	
			No Change	
32-16	G6 and MU46	Acquisition of rights required for: Installation of a high-pressure gas pipeline, and the rights and restrictive covenants to construct, protect, operate, access and maintain the pipeline Utility works, including the installation or diversion of underground utilities within a multi-utility corridor, and the rights and restrictive covenants to construct, protect, operate, access and maintain those utility works	No Change	
			No Change	
			No Change	
32-17	G6 and MU46	Acquisition of rights required for: Installation of a high-pressure gas pipeline, and the rights and restrictive covenants to construct, protect, operate, access and maintain the pipeline Utility works, including the installation or diversion of underground utilities within a multi-utility corridor, and the rights and restrictive covenants to construct, protect, operate, access and maintain those utility works	No Change	
			No Change	
			No Change	
32-18	MU46	Acquisition of rights required for: Utility works, including the installation or diversion of underground utilities within a multi-utility corridor, and the rights and restrictive covenants to construct, protect, operate, access and maintain those utility works	No Change	
			No Change	
32-25	MU46, MU47 and MUT17	Acquisition of rights required for: Utility works, including the installation or diversion of underground utilities within a multi-utility corridor, and the rights and restrictive covenants to construct, protect, operate, access and maintain those utility works	No Change	
			No Change	
32-33	MU47	Acquisition of rights required for: Utility works, including the installation or diversion of underground utilities within a multi-utility corridor, and the rights and restrictive covenants to construct, protect, operate, access and maintain those utility works	No Change	
			No Change	
32-35	MU47	Acquisition of rights required for: Utility works, including the installation or diversion of underground utilities within a multi-utility corridor, and the rights and restrictive covenants to construct, protect, operate, access and maintain those utility works	No Change	
			No Change	
32-36	MU47	Acquisition of rights required for: Utility works, including the installation or diversion of underground utilities within a multi-utility corridor, and the rights and restrictive covenants to construct, protect, operate, access and maintain those utility works	No Change	
			No Change	
32-39	MU43	Acquisition of rights required for: Utility works, including the installation or diversion of underground utilities within a multi-utility corridor, and the rights and restrictive covenants to construct, protect, operate, access and maintain those utility works	No Change	
			No Change	
32-44	MU43	Acquisition of rights required for: Utility works, including the installation or diversion of underground utilities within a multi-utility corridor, and the rights and restrictive covenants to construct, protect, operate, access and maintain those utility works	No Change	
			No Change	
32-48	MU43	Acquisition of rights required for: Utility works, including the installation or diversion of underground utilities within a multi-utility corridor, and the rights and restrictive covenants to construct, protect, operate, access and maintain those utility works	No Change	
			No Change	
		Acquisition of rights required for:	No Change	

			This Version:	Version 2.0 (December 2022)
			Previous Version:	Version 1.0 (October 2022)
<b>Table 2: Acquisition of Rights and Temporary Possession of Land - by plot number</b>			Change 1	
Land plans plot ref.	DCO Work No(s).	Purpose for which the land is required:	Cell in this row with change	Cell content in previous version
32-49	7X, MU41 and MU43	Construction of a new public right of way between the new bridge to carry the new public right of way over the new A122 Lower Thames Crossing and the realigned A1013 Stanford Road Utility works, including the installation or diversion of underground utilities within a multi-utility corridor, and the rights and restrictive covenants to construct, protect, operate, access and maintain those utility works	No Change	
32-55	MU43	Acquisition of rights required for: Utility works, including the installation or diversion of underground utilities within a multi-utility corridor, and the rights and restrictive covenants to construct, protect, operate, access and maintain those utility works	No Change	
32-58	G6 and MU45	Acquisition of rights required for: To facilitate the installation of a high-pressure gas pipeline, and to provide temporary storage, laydown areas and working space Utility works, including the installation or diversion of underground utilities within a multi-utility corridor, and the rights and restrictive covenants to construct, protect, operate, access and maintain those utility works	No Change	
32-59	G6 and MU45	Acquisition of rights required for: To facilitate the installation of a high-pressure gas pipeline, and to provide temporary storage, laydown areas and working space Utility works, including the installation or diversion of underground utilities within a multi-utility corridor, and the rights and restrictive covenants to construct, protect, operate, access and maintain those utility works	No Change	
32-63	G6, MU45 and MUT19	Acquisition of rights required for: Installation of a high-pressure gas pipeline, and the rights and restrictive covenants to construct, protect, operate, access and maintain the pipeline Utility works, including the installation or diversion of underground utilities within a multi-utility corridor, and the rights and restrictive covenants to construct, protect, operate, access and maintain those utility works	No Change	
32-84	7X and MU43	Acquisition of rights required for: Construction of a new public right of way between the new bridge to carry the new public right of way over the new A122 Lower Thames Crossing and the realigned A1013 Stanford Road Utility works, including the installation or diversion of underground utilities within a multi-utility corridor, and the rights and restrictive covenants to construct, protect, operate, access and maintain those utility works	No Change	
32-91	MU43 and MUT19	Acquisition of rights required for: Utility works, including the installation or diversion of underground utilities within a multi-utility corridor, and the rights and restrictive covenants to construct, protect, operate, access and maintain those utility works	No Change	
32-93	G6 and MUT19	Acquisition of rights required for: Installation of a high-pressure gas pipeline, and the rights and restrictive covenants to construct, protect, operate, access and maintain the pipeline Utility works, including the installation or diversion of underground utilities within a multi-utility corridor, and the rights and restrictive covenants to construct, protect, operate, access and maintain those utility works	No Change	
32-103	G6	Acquisition of rights required for: Installation of a high-pressure gas pipeline, and the rights and restrictive covenants to construct, protect, operate, access and maintain the pipeline	No Change	
32-110	MUT19	Acquisition of rights required for: Utility works, including the installation or diversion of underground utilities within a multi-utility corridor, and the rights and restrictive covenants to construct, protect, operate, access and maintain those utility works	No Change	
32-111	G6	Acquisition of rights required for: Provision for access for works involving the installation of a high-pressure gas pipeline, and rights for access to maintain the pipeline	No Change	
32-116	G6	Acquisition of rights required for: Installation of a high-pressure gas pipeline, and the rights and restrictive covenants to construct, protect, operate, access and maintain the pipeline	No Change	
		Acquisition of rights required for:	No Change	

			This Version:	Version 2.0 (December 2022)
			Previous Version:	Version 1.0 (October 2022)
Table 2: Acquisition of Rights and Temporary Possession of Land - by plot number			Change 1	
Land plans plot ref.	DCO Work No(s).	Purpose for which the land is required:	Cell in this row with change	Cell content in previous version
32-118	G6	Installation of a high-pressure gas pipeline, and the rights and restrictive covenants to construct, protect, operate, access and maintain the pipeline	No Change	
32-120	G6	Acquisition of rights required for: Installation of a high-pressure gas pipeline, and the rights and restrictive covenants to construct, protect, operate, access and maintain the pipeline	No Change	
32-122	G6	Acquisition of rights required for: Provision for access for works involving the installation of a high-pressure gas pipeline, and rights for access to maintain the pipeline	No Change	
32-124	G6	Acquisition of rights required for: Provision for access for works involving the installation of a high-pressure gas pipeline, and rights for access to maintain the pipeline	No Change	
32-125	G6	Acquisition of rights required for: Provision for access for works involving the installation of a high-pressure gas pipeline, and rights for access to maintain the pipeline	No Change	
32-128	G6	Acquisition of rights required for: Provision for access for works involving the installation of a high-pressure gas pipeline, and rights for access to maintain the pipeline	No Change	
32-129	G6	Acquisition of rights required for: Provision for access for works involving the installation of a high-pressure gas pipeline, and rights for access to maintain the pipeline	No Change	
32-130	G6	Acquisition of rights required for: Installation of a high-pressure gas pipeline, and the rights and restrictive covenants to construct, protect, operate, access and maintain the pipeline	No Change	
32-133	G6	Acquisition of rights required for: Provision for access for works involving the installation of a high-pressure gas pipeline, and rights for access to maintain the pipeline	No Change	
32-135	MU43	Acquisition of rights required for: Utility works, including the installation or diversion of underground utilities within a multi-utility corridor, and the rights and restrictive covenants to construct, protect, operate, access and maintain those utility works	No Change	
32-136	MU39, MU43 and MUT15	Acquisition of rights required for: Utility works, including the installation or diversion of underground utilities within a multi-utility corridor, and the rights and restrictive covenants to construct, protect, operate, access and maintain those utility works	No Change	
32-138	G6	Acquisition of rights required for: Installation of a high-pressure gas pipeline, and the rights and restrictive covenants to construct, protect, operate, access and maintain the pipeline	No Change	
32-139	MU39 and MUT15	Acquisition of rights required for: Utility works, including the installation or diversion of underground utilities within a multi-utility corridor, and the rights and restrictive covenants to construct, protect, operate, access and maintain those utility works	No Change	
32-140	MU39 and MUT15	Acquisition of rights required for: Utility works, including the installation or diversion of underground utilities within a multi-utility corridor, and the rights and restrictive covenants to construct, protect, operate, access and maintain those utility works	No Change	
32-141	MU39 and MUT15	Acquisition of rights required for: Utility works, including the installation or diversion of underground utilities within a multi-utility corridor, and the rights and restrictive covenants to construct, protect, operate, access and maintain those utility works	No Change	
32-142	MU39 and MUT15	Acquisition of rights required for: Utility works, including the installation or diversion of underground utilities within a multi-utility corridor, and the rights and restrictive covenants to construct, protect, operate, access and maintain those utility works	No Change	
32-143	G6	Acquisition of rights required for: Installation of a high-pressure gas pipeline, and the rights and restrictive covenants to construct, protect, operate, access and maintain the pipeline	No Change	

			This Version:	Version 2.0 (December 2022)
			Previous Version:	Version 1.0 (October 2022)
<b>Table 2: Acquisition of Rights and Temporary Possession of Land - by plot number</b>			Change 1	
Land plans plot ref.	DCO Work No(s).	Purpose for which the land is required:	Cell in this row with change	Cell content in previous version
32-144	G6	Acquisition of rights required for: Installation of a high-pressure gas pipeline, and the rights and restrictive covenants to construct, protect, operate, access and maintain the pipeline	No Change	
32-145	MU39 and MUT15	Acquisition of rights required for: Utility works, including the installation or diversion of underground utilities within a multi-utility corridor, and the rights and restrictive covenants to construct, protect, operate, access and maintain those utility works	No Change	
32-148	MU39 and MUT15	Acquisition of rights required for: Utility works, including the installation or diversion of underground utilities within a multi-utility corridor, and the rights and restrictive covenants to construct, protect, operate, access and maintain those utility works	No Change	
32-155	MU39 and MUT15	Acquisition of rights required for: Utility works, including the installation or diversion of underground utilities within a multi-utility corridor, and the rights and restrictive covenants to construct, protect, operate, access and maintain those utility works	No Change	
32-156	G6b	Acquisition of rights required for: Installation of a isolation valve, and the rights and restrictive covenants to construct, protect, operate, access and maintain the valve	No Change	
32-157	MU43	Acquisition of rights required for: Utility works, including the installation or diversion of underground utilities within a multi-utility corridor, and the rights and restrictive covenants to construct, protect, operate, access and maintain those utility works	No Change	
32-159	MU39 and MUT15	Acquisition of rights required for: Utility works, including the installation or diversion of underground utilities within a multi-utility corridor, and the rights and restrictive covenants to construct, protect, operate, access and maintain those utility works	No Change	
32-160	MU39 and MUT15	Acquisition of rights required for: Utility works, including the installation or diversion of underground utilities within a multi-utility corridor, and the rights and restrictive covenants to construct, protect, operate, access and maintain those utility works	No Change	
32-163	G6b	Acquisition of rights required for: Installation of a isolation valve, and the rights and restrictive covenants to construct, protect, operate, access and maintain the valve	No Change	
32-164	MU43	Acquisition of rights required for: Utility works, including the installation or diversion of underground utilities within a multi-utility corridor, and the rights and restrictive covenants to construct, protect, operate, access and maintain those utility works	No Change	
32-168	MU39 and MUT15	Acquisition of rights required for: Utility works, including the installation or diversion of underground utilities within a multi-utility corridor, and the rights and restrictive covenants to construct, protect, operate, access and maintain those utility works	No Change	
32-169	MU43	Acquisition of rights required for: Utility works, including the installation or diversion of underground utilities within a multi-utility corridor, and the rights and restrictive covenants to construct, protect, operate, access and maintain those utility works	No Change	
32-170	MU39 and MUT15	Acquisition of rights required for: Utility works, including the installation or diversion of underground utilities within a multi-utility corridor, and the rights and restrictive covenants to construct, protect, operate, access and maintain those utility works	No Change	
32-171	MU39 and MUT15	Acquisition of rights required for: Utility works, including the installation or diversion of underground utilities within a multi-utility corridor, and the rights and restrictive covenants to construct, protect, operate, access and maintain those utility works	No Change	
		Acquisition of rights required for:	No Change	



			This Version:	Version 2.0 (December 2022)
			Previous Version:	Version 1.0 (October 2022)
<b>Table 2: Acquisition of Rights and Temporary Possession of Land - by plot number</b>			Change 1	
Land plans plot ref.	DCO Work No(s).	Purpose for which the land is required:	Cell in this row with change	Cell content in previous version
32-172	MU39 and MUT15	Utility works, including the installation or diversion of underground utilities within a multi-utility corridor, and the rights and restrictive covenants to construct, protect, operate, access and maintain those utility works	No Change	
32-173	MU39 and MUT15	Acquisition of rights required for: Utility works, including the installation or diversion of underground utilities within a multi-utility corridor, and the rights and restrictive covenants to construct, protect, operate, access and maintain those utility works	No Change	
32-174	MU39 and MUT15	Acquisition of rights required for: Utility works, including the installation or diversion of underground utilities within a multi-utility corridor, and the rights and restrictive covenants to construct, protect, operate, access and maintain those utility works	No Change	
32-177	E22	Acquisition of rights required for: Provision for access for environmental mitigation works to create a site for protected species, and the rights for access to maintain those environmental works	No Change	

			This Version:	Version 2.0 (December 2022)
			Previous Version:	Version 1.0 (October 2022)
<b>Table 2: Acquisition of Rights and Temporary Possession of Land - by plot number</b>			Change 1	
Land plans plot ref.	DCO Work No(s).	Purpose for which the land is required:	Cell in this row with change	Cell content in previous version
32-178	E22	Acquisition of rights required for: Provision for access for environmental mitigation works to create a site for protected species, and the rights for access to maintain those environmental works	No Change	
32-179	MU39 and MUT15	Acquisition of rights required for: Utility works, including the installation or diversion of underground utilities within a multi-utility corridor, and the rights and restrictive covenants to construct, protect, operate, access and maintain those utility works	No Change	
33-01	MUT24, OH6 and OH7	Acquisition of rights required for: Utility works, including the installation or diversion of underground utilities within a multi-utility corridor, and the rights and restrictive covenants to construct, protect, operate, access and maintain those utility works Provision for temporary access for overhead lines diversion works	No Change	
33-02	CA9, MU60 and MUT23	Acquisition of rights required for: Provision for temporary access and traffic management for the temporary construction compound Utility works, including the installation or diversion of underground utilities within a multi-utility corridor, and the rights and restrictive covenants to construct, protect, operate, access and maintain those utility works	No Change	
33-03	MUT24, OH6 and OH7	Acquisition of rights required for: Utility works, including the installation or diversion of underground utilities within a multi-utility corridor, and the rights and restrictive covenants to construct, protect, operate, access and maintain those utility works Provision for temporary access for overhead lines diversion works	No Change	
33-05	G6, MU55, MUT13, MUT24, OH6, OH7 and OHT7	Acquisition of rights required for: Installation of a high-pressure gas pipeline, and the rights and restrictive covenants to construct, protect, operate, access and maintain the pipeline Utility works, including the installation or diversion of underground utilities within a multi-utility corridor, and the rights and restrictive covenants to construct, protect, operate, access and maintain those utility works Overhead lines diversion works, including the removal of existing overhead lines and pylons, construction of new overhead lines and pylons and works to existing overhead lines and pylons, and the rights and restrictive covenants to construct, protect, operate, access and maintain those overhead lines diversion works	No Change	
33-08	CA9, MU60 and MUT23	Acquisition of rights required for: Provision for temporary access and traffic management for the temporary construction compound	No Change	
33-08 Cont'd		Utility works, including the installation or diversion of underground utilities within a multi-utility corridor, and the rights and restrictive covenants to construct, protect, operate, access and maintain those utility works	No Change	
33-17	OH6, OH7 and OHT7	Acquisition of rights required for: Overhead lines diversion works, including the removal of existing overhead lines and pylons, construction of new overhead lines and pylons and works to existing overhead lines and pylons, and the rights and restrictive covenants to construct, protect, operate, access and maintain those overhead lines diversion works	No Change	
33-24	MUT23	Acquisition of rights required for: Utility works, including the installation or diversion of underground utilities within a multi-utility corridor, and the rights and restrictive covenants to construct, protect, operate, access and maintain those utility works	No Change	
33-30	CA9, MU55, MU57, MU58, OH6, OH7 and ULH7	Acquisition of rights required for: Temporary construction compound at surface for facilitating main works Utility works, including the installation or diversion of underground utilities within a multi-utility corridor, and the rights and restrictive covenants to construct, protect, operate, access and maintain those utility works Overhead lines diversion works, including the removal of existing overhead lines and pylons, construction of new overhead lines and pylons and works to existing overhead lines and pylons, and the rights and restrictive covenants to construct, protect, operate, access and maintain those overhead lines diversion works The establishment of a temporary utilities logistic hub for facilitating utility works	No Change	

			This Version:	Version 2.0 (December 2022)
			Previous Version:	Version 1.0 (October 2022)
Table 2: Acquisition of Rights and Temporary Possession of Land - by plot number			Change 1	
Land plans plot ref.	DCO Work No(s).	Purpose for which the land is required:	Cell in this row with change	Cell content in previous version
33-35	MU54, MU55, MU57, MUT20 and OH6	Acquisition of rights required for:	No Change	
		Utility works, including the installation or diversion of underground utilities within a multi-utility corridor, and the rights and restrictive covenants to construct, protect, operate, access and maintain those utility works	No Change	
		Overhead lines diversion works, including the removal of existing overhead lines and pylons, construction of new overhead lines and pylons and works to existing overhead lines and pylons, and the rights and restrictive covenants to construct, protect, operate, access and maintain those overhead lines diversion works	No Change	
33-36	CA10, E34, G6, MU55, MU60, MUT13, MUT21 and MUT22	Acquisition of rights required for:	No Change	
		Temporary construction compound at surface for facilitating main works	No Change	
		Implementation of environmental mitigation works to create a site for protected species, and the rights and restrictive covenants to construct, protect, operate, access and maintain those environmental mitigation works	No Change	
		Installation of a high-pressure gas pipeline, and the rights and restrictive covenants to construct, protect, operate, access and maintain the pipeline	No Change	
		Utility works, including the installation or diversion of underground utilities within a multi-utility corridor, and the rights and restrictive covenants to construct, protect, operate, access and maintain those utility works	No Change	
33-47	MUT22	Acquisition of rights required for:	No Change	
		Utility works, including the installation or diversion of underground utilities within a multi-utility corridor, and the rights and restrictive covenants to construct, protect, operate, access and maintain those utility works	No Change	
33-48	MUT22	Acquisition of rights required for:	No Change	
		Utility works, including the installation or diversion of underground utilities within a multi-utility corridor, and the rights and restrictive covenants to construct, protect, operate, access and maintain those utility works	No Change	
33-49	MUT22	Acquisition of rights required for:	No Change	
		Utility works, including the installation or diversion of underground utilities within a multi-utility corridor, and the rights and restrictive covenants to construct, protect, operate, access and maintain those utility works	No Change	
33-53	MUT22	Acquisition of rights required for:	No Change	
		Utility works, including the installation or diversion of underground utilities within a multi-utility corridor, and the rights and restrictive covenants to construct, protect, operate, access and maintain those utility works	No Change	
33-54	MUT22	Acquisition of rights required for:	No Change	
		Utility works, including the installation or diversion of underground utilities within a multi-utility corridor, and the rights and restrictive covenants to construct, protect, operate, access and maintain those utility works	No Change	
33-55	MUT22	Acquisition of rights required for:	No Change	
		Utility works, including the installation or diversion of underground utilities within a multi-utility corridor, and the rights and restrictive covenants to construct, protect, operate, access and maintain those utility works	No Change	
33-56	MUT22	Acquisition of rights required for:	No Change	
		Utility works, including the installation or diversion of underground utilities within a multi-utility corridor, and the rights and restrictive covenants to construct, protect, operate, access and maintain those utility works	No Change	
33-61	MUT22	Acquisition of rights required for:	No Change	
		Utility works, including the installation or diversion of underground utilities within a multi-utility corridor, and the rights and restrictive covenants to construct, protect, operate, access and maintain those utility works	No Change	
33-66	MU59 and MUT13	Acquisition of rights required for:	No Change	
		Utility works, including the installation or diversion of underground utilities within a multi-utility corridor, and the rights and restrictive covenants to construct, protect, operate, access and maintain those utility works	No Change	
33-67	MU59 and MU60	Acquisition of rights required for:	No Change	
		Utility works, including the installation or diversion of underground utilities within a multi-utility corridor, and the rights and restrictive covenants to construct, protect, operate, access and maintain those utility works	No Change	

			This Version:	Version 2.0 (December 2022)
			Previous Version:	Version 1.0 (October 2022)
Table 2: Acquisition of Rights and Temporary Possession of Land - by plot number			Change 1	
Land plans plot ref.	DCO Work No(s).	Purpose for which the land is required:	Cell in this row with change	Cell content in previous version
33-68	MUT21	Acquisition of rights required for: Utility works, including the installation or diversion of underground utilities within a multi-utility corridor, and the rights and restrictive covenants to construct, protect, operate, access and maintain those utility works	No Change	
33-69	MU59, MU60 and MUT21	Acquisition of rights required for: Utility works, including the installation or diversion of underground utilities within a multi-utility corridor, and the rights and restrictive covenants to construct, protect, operate, access and maintain those utility works	No Change	
33-70	MUT21	Acquisition of rights required for: Utility works, including the installation or diversion of underground utilities within a multi-utility corridor, and the rights and restrictive covenants to construct, protect, operate, access and maintain those utility works	No Change	
33-71	MU59, MU60 and MUT21	Acquisition of rights required for: Utility works, including the installation or diversion of underground utilities within a multi-utility corridor, and the rights and restrictive covenants to construct, protect, operate, access and maintain those utility works	No Change	
33-77	MU59, MU60 and MUT21	Acquisition of rights required for: Utility works, including the installation or diversion of underground utilities within a multi-utility corridor, and the rights and restrictive covenants to construct, protect, operate, access and maintain those utility works	No Change	
33-78	MU59, MU60 and MUT21	Acquisition of rights required for: Utility works, including the installation or diversion of underground utilities within a multi-utility corridor, and the rights and restrictive covenants to construct, protect, operate, access and maintain those utility works	No Change	
33-79	MU59, MU60 and MUT21	Acquisition of rights required for: Utility works, including the installation or diversion of underground utilities within a multi-utility corridor, and the rights and restrictive covenants to construct, protect, operate, access and maintain those utility works	No Change	
33-80	MU59, MU60 and MUT21	Acquisition of rights required for: Utility works, including the installation or diversion of underground utilities within a multi-utility corridor, and the rights and restrictive covenants to construct, protect, operate, access and maintain those utility works	No Change	
33-81	MU59, MU60 and MUT21	Acquisition of rights required for: Utility works, including the installation or diversion of underground utilities within a multi-utility corridor, and the rights and restrictive covenants to construct, protect, operate, access and maintain those utility works	No Change	
33-82	MUT22	Acquisition of rights required for: Utility works, including the installation or diversion of underground utilities within a multi-utility corridor, and the rights and restrictive covenants to construct, protect, operate, access and maintain those utility works	No Change	
33-83	MUT22	Acquisition of rights required for: Utility works, including the installation or diversion of underground utilities within a multi-utility corridor, and the rights and restrictive covenants to construct, protect, operate, access and maintain those utility works	No Change	
33-84	MUT22	Acquisition of rights required for: Utility works, including the installation or diversion of underground utilities within a multi-utility corridor, and the rights and restrictive covenants to construct, protect, operate, access and maintain those utility works	No Change	
33-86	G6 and MUT22	Acquisition of rights required for: Installation of a high-pressure gas pipeline, and the rights and restrictive covenants to construct, protect, operate, access and maintain the pipeline Utility works, including the installation or diversion of underground utilities within a multi-utility corridor, and the rights and restrictive covenants to construct, protect, operate, access and maintain those utility works	No Change	
		Acquisition of rights required for:	No Change	

			This Version:	Version 2.0 (December 2022)
			Previous Version:	Version 1.0 (October 2022)
<b>Table 2: Acquisition of Rights and Temporary Possession of Land - by plot number</b>			Change 1	
Land plans plot ref.	DCO Work No(s).	Purpose for which the land is required:	Cell in this row with change	Cell content in previous version
33-87	E33 and MUT22	Implementation of environmental mitigation works to create a site for protected species, and the rights and restrictive covenants to construct, protect, operate, access and maintain those environmental mitigation works Utility works, including the installation or diversion of underground utilities within a multi-utility corridor, and the rights and restrictive covenants to construct, protect, operate, access and maintain those utility works	No Change	
33-88	G6 and MUT22	Acquisition of rights required for: Installation of a high-pressure gas pipeline, and the rights and restrictive covenants to construct, protect, operate, access and maintain the pipeline Utility works, including the installation or diversion of underground utilities within a multi-utility corridor, and the rights and restrictive covenants to construct, protect, operate, access and maintain those utility works	No Change	
33-89	G6 and MUT22	Acquisition of rights required for: Installation of a high-pressure gas pipeline, and the rights and restrictive covenants to construct, protect, operate, access and maintain the pipeline	No Change	
33-89 Cont'd		Utility works, including the installation or diversion of underground utilities within a multi-utility corridor, and the rights and restrictive covenants to construct, protect, operate, access and maintain those utility works	No Change	
33-90	MU60 and MUT21	Acquisition of rights required for: Utility works, including the installation or diversion of underground utilities within a multi-utility corridor, and the rights and restrictive covenants to construct, protect, operate, access and maintain those utility works	No Change	
33-91	MU60 and MUT21	Acquisition of rights required for: Utility works, including the installation or diversion of underground utilities within a multi-utility corridor, and the rights and restrictive covenants to construct, protect, operate, access and maintain those utility works	No Change	
33-93	MUT22	Acquisition of rights required for: Utility works, including the installation or diversion of underground utilities within a multi-utility corridor, and the rights and restrictive covenants to construct, protect, operate, access and maintain those utility works	No Change	
33-94	MUT22	Acquisition of rights required for: Utility works, including the installation or diversion of underground utilities within a multi-utility corridor, and the rights and restrictive covenants to construct, protect, operate, access and maintain those utility works	No Change	
33-98	MUT13	Acquisition of rights required for: Utility works, including the installation or diversion of underground utilities within a multi-utility corridor, and the rights and restrictive covenants to construct, protect, operate, access and maintain those utility works	No Change	
33-99	MU60 and MUT21	Acquisition of rights required for: Utility works, including the installation or diversion of underground utilities within a multi-utility corridor, and the rights and restrictive covenants to construct, protect, operate, access and maintain those utility works	No Change	
33-100	MUT22	Acquisition of rights required for: Utility works, including the installation or diversion of underground utilities within a multi-utility corridor, and the rights and restrictive covenants to construct, protect, operate, access and maintain those utility works	No Change	
33-101	MUT22	Acquisition of rights required for: Utility works, including the installation or diversion of underground utilities within a multi-utility corridor, and the rights and restrictive covenants to construct, protect, operate, access and maintain those utility works	No Change	
33-103	MU60 and MUT21	Acquisition of rights required for: Utility works, including the installation or diversion of underground utilities within a multi-utility corridor, and the rights and restrictive covenants to construct, protect, operate, access and maintain those utility works	No Change	
33-104	MUT22	Acquisition of rights required for: Utility works, including the installation or diversion of underground utilities within a multi-utility corridor, and the rights and restrictive covenants to construct, protect, operate, access and maintain those utility works	No Change	

			This Version:	Version 2.0 (December 2022)
			Previous Version:	Version 1.0 (October 2022)
Table 2: Acquisition of Rights and Temporary Possession of Land - by plot number			Change 1	
Land plans plot ref.	DCO Work No(s).	Purpose for which the land is required:	Cell in this row with change	Cell content in previous version
33-105	MU60 and MUT21	Acquisition of rights required for: Utility works, including the installation or diversion of underground utilities within a multi-utility corridor, and the rights and restrictive covenants to construct, protect, operate, access and maintain those utility works	No Change	
33-106	MUT22	Acquisition of rights required for: Utility works, including the installation or diversion of underground utilities within a multi-utility corridor, and the rights and restrictive covenants to construct, protect, operate, access and maintain those utility works	No Change	
33-107	MU60 and MUT21	Acquisition of rights required for: Utility works, including the installation or diversion of underground utilities within a multi-utility corridor, and the rights and restrictive covenants to construct, protect, operate, access and maintain those utility works	No Change	
33-108	MUT22	Acquisition of rights required for: Utility works, including the installation or diversion of underground utilities within a multi-utility corridor, and the rights and restrictive covenants to construct, protect, operate, access and maintain those utility works	No Change	
33-109	MU52	Acquisition of rights required for: Utility works, including the installation or diversion of underground utilities within a multi-utility corridor, and the rights and restrictive covenants to construct, protect, operate, access and maintain those utility works	No Change	
33-110	MU52, MU60, MUT21 and MUT22	Acquisition of rights required for: Utility works, including the installation or diversion of underground utilities within a multi-utility corridor, and the rights and restrictive covenants to construct, protect, operate, access and maintain those utility works	No Change	
33-112	MU52, MU60, MUT21 and MUT22	Acquisition of rights required for: Utility works, including the installation or diversion of underground utilities within a multi-utility corridor, and the rights and restrictive covenants to construct, protect, operate, access and maintain those utility works	No Change	
33-113	MU52	Acquisition of rights required for: Utility works, including the installation or diversion of underground utilities within a multi-utility corridor, and the rights and restrictive covenants to construct, protect, operate, access and maintain those utility works	No Change	
33-114	MU60 and MUT21	Acquisition of rights required for: Utility works, including the installation or diversion of underground utilities within a multi-utility corridor, and the rights and restrictive covenants to construct, protect, operate, access and maintain those utility works	No Change	
33-115	MUT22	Acquisition of rights required for: Utility works, including the installation or diversion of underground utilities within a multi-utility corridor, and the rights and restrictive covenants to construct, protect, operate, access and maintain those utility works	No Change	
33-116	MUT22	Acquisition of rights required for: Utility works, including the installation or diversion of underground utilities within a multi-utility corridor, and the rights and restrictive covenants to construct, protect, operate, access and maintain those utility works	No Change	
33-117	MU52	Acquisition of rights required for: Utility works, including the installation or diversion of underground utilities within a multi-utility corridor, and the rights and restrictive covenants to construct, protect, operate, access and maintain those utility works	No Change	
33-118	MUT22	Acquisition of rights required for: Utility works, including the installation or diversion of underground utilities within a multi-utility corridor, and the rights and restrictive covenants to construct, protect, operate, access and maintain those utility works	No Change	
33-119	MU60 and MUT21	Acquisition of rights required for: Utility works, including the installation or diversion of underground utilities within a multi-utility corridor, and the rights and restrictive covenants to construct, protect, operate, access and maintain those utility works	No Change	

			This Version:	Version 2.0 (December 2022)
			Previous Version:	Version 1.0 (October 2022)
Table 2: Acquisition of Rights and Temporary Possession of Land - by plot number			Change 1	
Land plans plot ref.	DCO Work No(s).	Purpose for which the land is required:	Cell in this row with change	Cell content in previous version
33-120	MU52	Acquisition of rights required for: Utility works, including the installation or diversion of underground utilities within a multi-utility corridor, and the rights and restrictive covenants to construct, protect, operate, access and maintain those utility works	No Change	
33-121	MU52	Acquisition of rights required for: Utility works, including the installation or diversion of underground utilities within a multi-utility corridor, and the rights and restrictive covenants to construct, protect, operate, access and maintain those utility works	No Change	
33-122	MU52	Acquisition of rights required for: Utility works, including the installation or diversion of underground utilities within a multi-utility corridor, and the rights and restrictive covenants to construct, protect, operate, access and maintain those utility works	No Change	
33-123	MU52	Acquisition of rights required for: Utility works, including the installation or diversion of underground utilities within a multi-utility corridor, and the rights and restrictive covenants to construct, protect, operate, access and maintain those utility works	No Change	
33-124	MU52	Acquisition of rights required for: Utility works, including the installation or diversion of underground utilities within a multi-utility corridor, and the rights and restrictive covenants to construct, protect, operate, access and maintain those utility works	No Change	
33-125	MU52	Acquisition of rights required for: Utility works, including the installation or diversion of underground utilities within a multi-utility corridor, and the rights and restrictive covenants to construct, protect, operate, access and maintain those utility works	No Change	
33-126	MU52	Acquisition of rights required for: Utility works, including the installation or diversion of underground utilities within a multi-utility corridor, and the rights and restrictive covenants to construct, protect, operate, access and maintain those utility works	No Change	
33-127	MU52	Acquisition of rights required for: Utility works, including the installation or diversion of underground utilities within a multi-utility corridor, and the rights and restrictive covenants to construct, protect, operate, access and maintain those utility works	No Change	
33-128	MU52	Acquisition of rights required for: Utility works, including the installation or diversion of underground utilities within a multi-utility corridor, and the rights and restrictive covenants to construct, protect, operate, access and maintain those utility works	No Change	
33-129	MU60 and MUT21	Acquisition of rights required for: Utility works, including the installation or diversion of underground utilities within a multi-utility corridor, and the rights and restrictive covenants to construct, protect, operate, access and maintain those utility works	No Change	
33-130	MU52	Acquisition of rights required for: Utility works, including the installation or diversion of underground utilities within a multi-utility corridor, and the rights and restrictive covenants to construct, protect, operate, access and maintain those utility works	No Change	
33-131	MU52	Acquisition of rights required for: Utility works, including the installation or diversion of underground utilities within a multi-utility corridor, and the rights and restrictive covenants to construct, protect, operate, access and maintain those utility works	No Change	
33-132	MU52	Acquisition of rights required for: Utility works, including the installation or diversion of underground utilities within a multi-utility corridor, and the rights and restrictive covenants to construct, protect, operate, access and maintain those utility works	No Change	
33-133	MU52	Acquisition of rights required for: Utility works, including the installation or diversion of underground utilities within a multi-utility corridor, and the rights and restrictive covenants to construct, protect, operate, access and maintain those utility works	No Change	

			This Version:	Version 2.0 (December 2022)
			Previous Version:	Version 1.0 (October 2022)
Table 2: Acquisition of Rights and Temporary Possession of Land - by plot number			Change 1	
Land plans plot ref.	DCO Work No(s).	Purpose for which the land is required:	Cell in this row with change	Cell content in previous version
33-134	MU60 and MUT21	Acquisition of rights required for: Utility works, including the installation or diversion of underground utilities within a multi-utility corridor, and the rights and restrictive covenants to construct, protect, operate, access and maintain those utility works	No Change	
33-135	MU52	Acquisition of rights required for: Utility works, including the installation or diversion of underground utilities within a multi-utility corridor, and the rights and restrictive covenants to construct, protect, operate, access and maintain those utility works	No Change	
33-136	MU52	Acquisition of rights required for: Utility works, including the installation or diversion of underground utilities within a multi-utility corridor, and the rights and restrictive covenants to construct, protect, operate, access and maintain those utility works	No Change	
33-137	MU52	Acquisition of rights required for: Utility works, including the installation or diversion of underground utilities within a multi-utility corridor, and the rights and restrictive covenants to construct, protect, operate, access and maintain those utility works	No Change	
33-138	MU52	Acquisition of rights required for: Utility works, including the installation or diversion of underground utilities within a multi-utility corridor, and the rights and restrictive covenants to construct, protect, operate, access and maintain those utility works	No Change	
33-139	MU52	Acquisition of rights required for: Utility works, including the installation or diversion of underground utilities within a multi-utility corridor, and the rights and restrictive covenants to construct, protect, operate, access and maintain those utility works	No Change	
33-140	MU52	Acquisition of rights required for: Utility works, including the installation or diversion of underground utilities within a multi-utility corridor, and the rights and restrictive covenants to construct, protect, operate, access and maintain those utility works	No Change	
33-141	MU52	Acquisition of rights required for: Utility works, including the installation or diversion of underground utilities within a multi-utility corridor, and the rights and restrictive covenants to construct, protect, operate, access and maintain those utility works	No Change	
33-142	MU52	Acquisition of rights required for: Utility works, including the installation or diversion of underground utilities within a multi-utility corridor, and the rights and restrictive covenants to construct, protect, operate, access and maintain those utility works	No Change	
33-143	MU52	Acquisition of rights required for: Utility works, including the installation or diversion of underground utilities within a multi-utility corridor, and the rights and restrictive covenants to construct, protect, operate, access and maintain those utility works	No Change	
33-144	MU52	Acquisition of rights required for: Utility works, including the installation or diversion of underground utilities within a multi-utility corridor, and the rights and restrictive covenants to construct, protect, operate, access and maintain those utility works	No Change	
33-145	MU52	Acquisition of rights required for: Utility works, including the installation or diversion of underground utilities within a multi-utility corridor, and the rights and restrictive covenants to construct, protect, operate, access and maintain those utility works	No Change	
33-146	MU60 and MUT21	Acquisition of rights required for: Utility works, including the installation or diversion of underground utilities within a multi-utility corridor, and the rights and restrictive covenants to construct, protect, operate, access and maintain those utility works	No Change	
33-147	MU52	Acquisition of rights required for: Utility works, including the installation or diversion of underground utilities within a multi-utility corridor, and the rights and restrictive covenants to construct, protect, operate, access and maintain those utility works	No Change	



			This Version:	Version 2.0 (December 2022)
			Previous Version:	Version 1.0 (October 2022)
Table 2: Acquisition of Rights and Temporary Possession of Land - by plot number			Change 1	
Land plans plot ref.	DCO Work No(s).	Purpose for which the land is required:	Cell in this row with change	Cell content in previous version
33-148	MU52	Acquisition of rights required for: Utility works, including the installation or diversion of underground utilities within a multi-utility corridor, and the rights and restrictive covenants to construct, protect, operate, access and maintain those utility works	No Change	
33-149	MU52	Acquisition of rights required for: Utility works, including the installation or diversion of underground utilities within a multi-utility corridor, and the rights and restrictive covenants to construct, protect, operate, access and maintain those utility works	No Change	
33-150	MU52	Acquisition of rights required for: Utility works, including the installation or diversion of underground utilities within a multi-utility corridor, and the rights and restrictive covenants to construct, protect, operate, access and maintain those utility works	No Change	
33-151	MU52	Acquisition of rights required for: Utility works, including the installation or diversion of underground utilities within a multi-utility corridor, and the rights and restrictive covenants to construct, protect, operate, access and maintain those utility works	No Change	
33-152	MU60 and MUT21	Acquisition of rights required for: Utility works, including the installation or diversion of underground utilities within a multi-utility corridor, and the rights and restrictive covenants to construct, protect, operate, access and maintain those utility works	No Change	
33-153	MU52	Acquisition of rights required for: Utility works, including the installation or diversion of underground utilities within a multi-utility corridor, and the rights and restrictive covenants to construct, protect, operate, access and maintain those utility works	No Change	
33-154	MUT22	Acquisition of rights required for: Utility works, including the installation or diversion of underground utilities within a multi-utility corridor, and the rights and restrictive covenants to construct, protect, operate, access and maintain those utility works	No Change	
33-155	MUT22	Acquisition of rights required for: Utility works, including the installation or diversion of underground utilities within a multi-utility corridor, and the rights and restrictive covenants to construct, protect, operate, access and maintain those utility works	No Change	
33-156	MU52	Acquisition of rights required for: Utility works, including the installation or diversion of underground utilities within a multi-utility corridor, and the rights and restrictive covenants to construct, protect, operate, access and maintain those utility works	No Change	
33-157	MU60 and MUT21	Acquisition of rights required for: Utility works, including the installation or diversion of underground utilities within a multi-utility corridor, and the rights and restrictive covenants to construct, protect, operate, access and maintain those utility works	No Change	
33-158	MU60 and MUT21	Acquisition of rights required for: Utility works, including the installation or diversion of underground utilities within a multi-utility corridor, and the rights and restrictive covenants to construct, protect, operate, access and maintain those utility works	No Change	
33-159	MU60 and MUT21	Acquisition of rights required for: Utility works, including the installation or diversion of underground utilities within a multi-utility corridor, and the rights and restrictive covenants to construct, protect, operate, access and maintain those utility works	No Change	
33-160	MU60 and MUT21	Acquisition of rights required for: Utility works, including the installation or diversion of underground utilities within a multi-utility corridor, and the rights and restrictive covenants to construct, protect, operate, access and maintain those utility works	No Change	
33-161	MU52	Acquisition of rights required for: Utility works, including the installation or diversion of underground utilities within a multi-utility corridor, and the rights and restrictive covenants to construct, protect, operate, access and maintain those utility works	No Change	

			This Version:	Version 2.0 (December 2022)
			Previous Version:	Version 1.0 (October 2022)
Table 2: Acquisition of Rights and Temporary Possession of Land - by plot number			Change 1	
Land plans plot ref.	DCO Work No(s).	Purpose for which the land is required:	Cell in this row with change	Cell content in previous version
33-162	MU60 and MUT21	Acquisition of rights required for: Utility works, including the installation or diversion of underground utilities within a multi-utility corridor, and the rights and restrictive covenants to construct, protect, operate, access and maintain those utility works	No Change	
33-163	MU52	Acquisition of rights required for: Utility works, including the installation or diversion of underground utilities within a multi-utility corridor, and the rights and restrictive covenants to construct, protect, operate, access and maintain those utility works	No Change	
33-164	MU52	Acquisition of rights required for: Utility works, including the installation or diversion of underground utilities within a multi-utility corridor, and the rights and restrictive covenants to construct, protect, operate, access and maintain those utility works	No Change	
33-165	MU60 and MUT21	Acquisition of rights required for: Utility works, including the installation or diversion of underground utilities within a multi-utility corridor, and the rights and restrictive covenants to construct, protect, operate, access and maintain those utility works	No Change	
33-166	MU52	Acquisition of rights required for: Utility works, including the installation or diversion of underground utilities within a multi-utility corridor, and the rights and restrictive covenants to construct, protect, operate, access and maintain those utility works	No Change	
33-167	MU52	Acquisition of rights required for: Utility works, including the installation or diversion of underground utilities within a multi-utility corridor, and the rights and restrictive covenants to construct, protect, operate, access and maintain those utility works	No Change	
33-168	MU60 and MUT21	Acquisition of rights required for: Utility works, including the installation or diversion of underground utilities within a multi-utility corridor, and the rights and restrictive covenants to construct, protect, operate, access and maintain those utility works	No Change	
33-169	MU60 and MUT21	Acquisition of rights required for: Utility works, including the installation or diversion of underground utilities within a multi-utility corridor, and the rights and restrictive covenants to construct, protect, operate, access and maintain those utility works	No Change	
33-170	MU60 and MUT21	Acquisition of rights required for: Utility works, including the installation or diversion of underground utilities within a multi-utility corridor, and the rights and restrictive covenants to construct, protect, operate, access and maintain those utility works	No Change	
33-171	MU52	Acquisition of rights required for: Utility works, including the installation or diversion of underground utilities within a multi-utility corridor, and the rights and restrictive covenants to construct, protect, operate, access and maintain those utility works	No Change	
33-172	MU60 and MUT21	Acquisition of rights required for: Utility works, including the installation or diversion of underground utilities within a multi-utility corridor, and the rights and restrictive covenants to construct, protect, operate, access and maintain those utility works	No Change	
33-173	MUT22	Acquisition of rights required for: Utility works, including the installation or diversion of underground utilities within a multi-utility corridor, and the rights and restrictive covenants to construct, protect, operate, access and maintain those utility works	No Change	
33-174	MU60 and MUT21	Acquisition of rights required for: Utility works, including the installation or diversion of underground utilities within a multi-utility corridor, and the rights and restrictive covenants to construct, protect, operate, access and maintain those utility works	No Change	
33-175	G6	Acquisition of rights required for: Installation of a high-pressure gas pipeline, and the rights and restrictive covenants to construct, protect, operate, access and maintain the pipeline	No Change	
		Acquisition of rights required for:	No Change	

			This Version:	Version 2.0 (December 2022)
			Previous Version:	Version 1.0 (October 2022)
<b>Table 2: Acquisition of Rights and Temporary Possession of Land - by plot number</b>			Change 1	
Land plans plot ref.	DCO Work No(s).	Purpose for which the land is required:	Cell in this row with change	Cell content in previous version
33-176	MU60 and MUT21	Utility works, including the installation or diversion of underground utilities within a multi-utility corridor, and the rights and restrictive covenants to construct, protect, operate, access and maintain those utility works	No Change	
33-177	MU60 and MUT21	Acquisition of rights required for: Utility works, including the installation or diversion of underground utilities within a multi-utility corridor, and the rights and restrictive covenants to construct, protect, operate, access and maintain those utility works	No Change	
33-178	MUT22	Acquisition of rights required for: Utility works, including the installation or diversion of underground utilities within a multi-utility corridor, and the rights and restrictive covenants to construct, protect, operate, access and maintain those utility works	No Change	
33-180	MU52	Acquisition of rights required for: Utility works, including the installation or diversion of underground utilities within a multi-utility corridor, and the rights and restrictive covenants to construct, protect, operate, access and maintain those utility works	No Change	
33-181	MU60 and MUT21	Acquisition of rights required for: Utility works, including the installation or diversion of underground utilities within a multi-utility corridor, and the rights and restrictive covenants to construct, protect, operate, access and maintain those utility works	No Change	
33-182	MU52 and MUT13	Acquisition of rights required for: Utility works, including the installation or diversion of underground utilities within a multi-utility corridor, and the rights and restrictive covenants to construct, protect, operate, access and maintain those utility works	No Change	
33-183	MU60 and MUT21	Acquisition of rights required for: Utility works, including the installation or diversion of underground utilities within a multi-utility corridor, and the rights and restrictive covenants to construct, protect, operate, access and maintain those utility works	No Change	
33-184	MUT22	Acquisition of rights required for: Utility works, including the installation or diversion of underground utilities within a multi-utility corridor, and the rights and restrictive covenants to construct, protect, operate, access and maintain those utility works	No Change	
33-185	MU52	Acquisition of rights required for: Utility works, including the installation or diversion of underground utilities within a multi-utility corridor, and the rights and restrictive covenants to construct, protect, operate, access and maintain those utility works	No Change	
33-186	MU52	Acquisition of rights required for: Utility works, including the installation or diversion of underground utilities within a multi-utility corridor, and the rights and restrictive covenants to construct, protect, operate, access and maintain those utility works	No Change	
33-187	MU60 and MUT21	Acquisition of rights required for: Utility works, including the installation or diversion of underground utilities within a multi-utility corridor, and the rights and restrictive covenants to construct, protect, operate, access and maintain those utility works	No Change	
33-188	MUT22	Acquisition of rights required for: Utility works, including the installation or diversion of underground utilities within a multi-utility corridor, and the rights and restrictive covenants to construct, protect, operate, access and maintain those utility works	No Change	
33-189	MU52 and MUT13	Acquisition of rights required for: Utility works, including the installation or diversion of underground utilities within a multi-utility corridor, and the rights and restrictive covenants to construct, protect, operate, access and maintain those utility works	No Change	
33-190	MU60 and MUT21	Acquisition of rights required for: Utility works, including the installation or diversion of underground utilities within a multi-utility corridor, and the rights and restrictive covenants to construct, protect, operate, access and maintain those utility works	No Change	
		Acquisition of rights required for:	No Change	

			This Version:	Version 2.0 (December 2022)
			Previous Version:	Version 1.0 (October 2022)
<b>Table 2: Acquisition of Rights and Temporary Possession of Land - by plot number</b>			Change 1	
Land plans plot ref.	DCO Work No(s).	Purpose for which the land is required:	Cell in this row with change	Cell content in previous version
33-191	MU52 and MUT13	Utility works, including the installation or diversion of underground utilities within a multi-utility corridor, and the rights and restrictive covenants to construct, protect, operate, access and maintain those utility works	No Change	
33-192	MU60 and MUT21	Acquisition of rights required for: Utility works, including the installation or diversion of underground utilities within a multi-utility corridor, and the rights and restrictive covenants to construct, protect, operate, access and maintain those utility works	No Change	
33-194	E32	Acquisition of rights required for: Implementation of environmental mitigation works to create a site for protected species, and the rights and restrictive covenants to construct, protect, operate, access and maintain those environmental mitigation works	No Change	
33-195	MU60 and MUT21	Acquisition of rights required for: Utility works, including the installation or diversion of underground utilities within a multi-utility corridor, and the rights and restrictive covenants to construct, protect, operate, access and maintain those utility works	No Change	
33-196	MU60 and MUT21	Acquisition of rights required for: Utility works, including the installation or diversion of underground utilities within a multi-utility corridor, and the rights and restrictive covenants to construct, protect, operate, access and maintain those utility works	No Change	
33-197	MU60 and MUT21	Acquisition of rights required for: Utility works, including the installation or diversion of underground utilities within a multi-utility corridor, and the rights and restrictive covenants to construct, protect, operate, access and maintain those utility works	No Change	
33-199	MU60 and MUT21	Acquisition of rights required for: Utility works, including the installation or diversion of underground utilities within a multi-utility corridor, and the rights and restrictive covenants to construct, protect, operate, access and maintain those utility works	No Change	
33-200	MU60 and MUT21	Acquisition of rights required for: Utility works, including the installation or diversion of underground utilities within a multi-utility corridor, and the rights and restrictive covenants to construct, protect, operate, access and maintain those utility works	No Change	
33-201	7G	Acquisition of rights required for: Improvements to Woolings Close, and the rights and restrictive covenants to construct, protect, operate, access and maintain the improvements	No Change	
33-202	MU60 and MUT21	Acquisition of rights required for: Utility works, including the installation or diversion of underground utilities within a multi-utility corridor, and the rights and restrictive covenants to construct, protect, operate, access and maintain those utility works	No Change	
33-203	MU60 and MUT21	Acquisition of rights required for: Utility works, including the installation or diversion of underground utilities within a multi-utility corridor, and the rights and restrictive covenants to construct, protect, operate, access and maintain those utility works	No Change	
33-205	MU60 and MUT21	Acquisition of rights required for: Utility works, including the installation or diversion of underground utilities within a multi-utility corridor, and the rights and restrictive covenants to construct, protect, operate, access and maintain those utility works	No Change	
33-206	MU60 and MUT21	Acquisition of rights required for: Utility works, including the installation or diversion of underground utilities within a multi-utility corridor, and the rights and restrictive covenants to construct, protect, operate, access and maintain those utility works	No Change	

			This Version:	Version 2.0 (December 2022)
			Previous Version:	Version 1.0 (October 2022)
Table 2: Acquisition of Rights and Temporary Possession of Land - by plot number			Change 1	
Land plans plot ref.	DCO Work No(s).	Purpose for which the land is required:	Cell in this row with change	Cell content in previous version
33-207	7G	Acquisition of rights required for: Improvements to Woolings Close, and the rights and restrictive covenants to construct, protect, operate, access and maintain the improvements	No Change	
33-208	MU60 and MUT21	Acquisition of rights required for: Utility works, including the installation or diversion of underground utilities within a multi-utility corridor, and the rights and restrictive covenants to construct, protect, operate, access and maintain those utility works	No Change	
33-209	MU60 and MUT21	Acquisition of rights required for: Utility works, including the installation or diversion of underground utilities within a multi-utility corridor, and the rights and restrictive covenants to construct, protect, operate, access and maintain those utility works	No Change	
33-210	MU60 and MUT21	Acquisition of rights required for: Utility works, including the installation or diversion of underground utilities within a multi-utility corridor, and the rights and restrictive covenants to construct, protect, operate, access and maintain those utility works	No Change	
33-211	MU60 and MUT21	Acquisition of rights required for: Utility works, including the installation or diversion of underground utilities within a multi-utility corridor, and the rights and restrictive covenants to construct, protect, operate, access and maintain those utility works	No Change	
33-212	MU60 and MUT21	Acquisition of rights required for: Utility works, including the installation or diversion of underground utilities within a multi-utility corridor, and the rights and restrictive covenants to construct, protect, operate, access and maintain those utility works	No Change	
33-215	MU60 and MUT21	Acquisition of rights required for: Utility works, including the installation or diversion of underground utilities within a multi-utility corridor, and the rights and restrictive covenants to construct, protect, operate, access and maintain those utility works	No Change	
33-217	MU60 and MUT21	Acquisition of rights required for: Utility works, including the installation or diversion of underground utilities within a multi-utility corridor, and the rights and restrictive covenants to construct, protect, operate, access and maintain those utility works	No Change	
33-219	MU60 and MUT21	Acquisition of rights required for: Utility works, including the installation or diversion of underground utilities within a multi-utility corridor, and the rights and restrictive covenants to construct, protect, operate, access and maintain those utility works	No Change	
33-220	MU60 and MUT21	Acquisition of rights required for: Utility works, including the installation or diversion of underground utilities within a multi-utility corridor, and the rights and restrictive covenants to construct, protect, operate, access and maintain those utility works	No Change	
33-221	MUT22	Acquisition of rights required for: Utility works, including the installation or diversion of underground utilities within a multi-utility corridor, and the rights and restrictive covenants to construct, protect, operate, access and maintain those utility works	No Change	
33-222	MU60 and MUT21	Acquisition of rights required for: Utility works, including the installation or diversion of underground utilities within a multi-utility corridor, and the rights and restrictive covenants to construct, protect, operate, access and maintain those utility works	No Change	
33-225	MU60 and MUT21	Acquisition of rights required for: Utility works, including the installation or diversion of underground utilities within a multi-utility corridor, and the rights and restrictive covenants to construct, protect, operate, access and maintain those utility works	No Change	
33-227	MU60 and MUT21	Acquisition of rights required for: Utility works, including the installation or diversion of underground utilities within a multi-utility corridor, and the rights and restrictive covenants to construct, protect, operate, access and maintain those utility works	No Change	
		Acquisition of rights required for:	No Change	

			This Version:	Version 2.0 (December 2022)
			Previous Version:	Version 1.0 (October 2022)
<b>Table 2: Acquisition of Rights and Temporary Possession of Land - by plot number</b>			Change 1	
Land plans plot ref.	DCO Work No(s).	Purpose for which the land is required:	Cell in this row with change	Cell content in previous version
33-228	MU60 and MUT21	Utility works, including the installation or diversion of underground utilities within a multi-utility corridor, and the rights and restrictive covenants to construct, protect, operate, access and maintain those utility works	No Change	
33-229	E32	Acquisition of rights required for: Implementation of environmental mitigation works to create a site for protected species, and the rights and restrictive covenants to construct, protect, operate, access and maintain those environmental mitigation works	No Change	
33-230	MU60 and MUT21	Acquisition of rights required for: Utility works, including the installation or diversion of underground utilities within a multi-utility corridor, and the rights and restrictive covenants to construct, protect, operate, access and maintain those utility works	No Change	
33-231	MU60 and MUT21	Acquisition of rights required for: Utility works, including the installation or diversion of underground utilities within a multi-utility corridor, and the rights and restrictive covenants to construct, protect, operate, access and maintain those utility works	No Change	
33-232	MU60 and MUT21	Acquisition of rights required for: Utility works, including the installation or diversion of underground utilities within a multi-utility corridor, and the rights and restrictive covenants to construct, protect, operate, access and maintain those utility works	No Change	
33-233	MU60 and MUT21	Acquisition of rights required for: Utility works, including the installation or diversion of underground utilities within a multi-utility corridor, and the rights and restrictive covenants to construct, protect, operate, access and maintain those utility works	No Change	
33-236	MU60 and MUT21	Acquisition of rights required for: Utility works, including the installation or diversion of underground utilities within a multi-utility corridor, and the rights and restrictive covenants to construct, protect, operate, access and maintain those utility works	No Change	
33-238	MU60 and MUT21	Acquisition of rights required for: Utility works, including the installation or diversion of underground utilities within a multi-utility corridor, and the rights and restrictive covenants to construct, protect, operate, access and maintain those utility works	No Change	
33-239	MU60 and MUT21	Acquisition of rights required for: Utility works, including the installation or diversion of underground utilities within a multi-utility corridor, and the rights and restrictive covenants to construct, protect, operate, access and maintain those utility works	No Change	
33-240	MU60 and MUT21	Acquisition of rights required for: Utility works, including the installation or diversion of underground utilities within a multi-utility corridor, and the rights and restrictive covenants to construct, protect, operate, access and maintain those utility works	No Change	
33-241	MU60 and MUT21	Acquisition of rights required for: Utility works, including the installation or diversion of underground utilities within a multi-utility corridor, and the rights and restrictive covenants to construct, protect, operate, access and maintain those utility works	No Change	
33-243	MU60 and MUT21	Acquisition of rights required for: Utility works, including the installation or diversion of underground utilities within a multi-utility corridor, and the rights and restrictive covenants to construct, protect, operate, access and maintain those utility works	No Change	
33-244	MU60 and MUT21	Acquisition of rights required for: Utility works, including the installation or diversion of underground utilities within a multi-utility corridor, and the rights and restrictive covenants to construct, protect, operate, access and maintain those utility works	No Change	
33-245	MU60 and MUT21	Acquisition of rights required for: Utility works, including the installation or diversion of underground utilities within a multi-utility corridor, and the rights and restrictive covenants to construct, protect, operate, access and maintain those utility works	No Change	
		Acquisition of rights required for:	No Change	

			This Version:	Version 2.0 (December 2022)
			Previous Version:	Version 1.0 (October 2022)
<b>Table 2: Acquisition of Rights and Temporary Possession of Land - by plot number</b>			Change 1	
Land plans plot ref.	DCO Work No(s).	Purpose for which the land is required:	Cell in this row with change	Cell content in previous version
33-246	MU60 and MUT21	Utility works, including the installation or diversion of underground utilities within a multi-utility corridor, and the rights and restrictive covenants to construct, protect, operate, access and maintain those utility works	No Change	
33-247	MU60 and MUT21	Acquisition of rights required for: Utility works, including the installation or diversion of underground utilities within a multi-utility corridor, and the rights and restrictive covenants to construct, protect, operate, access and maintain those utility works	No Change	
33-248	G6	Acquisition of rights required for: Installation of a high-pressure gas pipeline, and the rights and restrictive covenants to construct, protect, operate, access and maintain the pipeline	No Change	
33-250	G6	Acquisition of rights required for: Installation of a high-pressure gas pipeline, and the rights and restrictive covenants to construct, protect, operate, access and maintain the pipeline	No Change	
33-251	MU60 and MUT21	Acquisition of rights required for: Utility works, including the installation or diversion of underground utilities within a multi-utility corridor, and the rights and restrictive covenants to construct, protect, operate, access and maintain those utility works	No Change	
33-252	MU60 and MUT21	Acquisition of rights required for: Utility works, including the installation or diversion of underground utilities within a multi-utility corridor, and the rights and restrictive covenants to construct, protect, operate, access and maintain those utility works	No Change	
33-253	G6, MU60 and MUT21	Acquisition of rights required for: Installation of a high-pressure gas pipeline, and the rights and restrictive covenants to construct, protect, operate, access and maintain the pipeline Utility works, including the installation or diversion of underground utilities within a multi-utility corridor, and the rights and restrictive covenants to construct, protect, operate, access and maintain those utility works	No Change	
33-256	MU60 and MUT21	Acquisition of rights required for: Utility works, including the installation or diversion of underground utilities within a multi-utility corridor, and the rights and restrictive covenants to construct, protect, operate, access and maintain those utility works	No Change	
33-258	MU60 and MUT21	Acquisition of rights required for: Utility works, including the installation or diversion of underground utilities within a multi-utility corridor, and the rights and restrictive covenants to construct, protect, operate, access and maintain those utility works	No Change	
33-260	MU60 and MUT21	Acquisition of rights required for: Utility works, including the installation or diversion of underground utilities within a multi-utility corridor, and the rights and restrictive covenants to construct, protect, operate, access and maintain those utility works	No Change	
33-261	MU60 and MUT21	Acquisition of rights required for: Utility works, including the installation or diversion of underground utilities within a multi-utility corridor, and the rights and restrictive covenants to construct, protect, operate, access and maintain those utility works	No Change	
33-262	G6, MU60 and MUT21	Acquisition of rights required for: Installation of a high-pressure gas pipeline, and the rights and restrictive covenants to construct, protect, operate, access and maintain the pipeline Utility works, including the installation or diversion of underground utilities within a multi-utility corridor, and the rights and restrictive covenants to construct, protect, operate, access and maintain those utility works	No Change	
33-264	G6, MU60 and MUT21	Acquisition of rights required for: Installation of a high-pressure gas pipeline, and the rights and restrictive covenants to construct, protect, operate, access and maintain the pipeline Utility works, including the installation or diversion of underground utilities within a multi-utility corridor, and the rights and restrictive covenants to construct, protect, operate, access and maintain those utility works	No Change	
33-266	G6	Acquisition of rights required for: Installation of a high-pressure gas pipeline, and the rights and restrictive covenants to construct, protect, operate, access and maintain the pipeline	No Change	

			This Version:	Version 2.0 (December 2022)
			Previous Version:	Version 1.0 (October 2022)
Table 2: Acquisition of Rights and Temporary Possession of Land - by plot number			Change 1	
Land plans plot ref.	DCO Work No(s).	Purpose for which the land is required:	Cell in this row with change	Cell content in previous version
33-267	MU60 and MUT21	Acquisition of rights required for: Utility works, including the installation or diversion of underground utilities within a multi-utility corridor, and the rights and restrictive covenants to construct, protect, operate, access and maintain those utility works	No Change	
33-269	MU60 and MUT21	Acquisition of rights required for: Utility works, including the installation or diversion of underground utilities within a multi-utility corridor, and the rights and restrictive covenants to construct, protect, operate, access and maintain those utility works	No Change	
33-270	G6	Acquisition of rights required for: Installation of a high-pressure gas pipeline, and the rights and restrictive covenants to construct, protect, operate, access and maintain the pipeline	No Change	
33-271	MU60 and MUT21	Acquisition of rights required for: Utility works, including the installation or diversion of underground utilities within a multi-utility corridor, and the rights and restrictive covenants to construct, protect, operate, access and maintain those utility works	No Change	
33-272	MU60 and MUT21	Acquisition of rights required for: Utility works, including the installation or diversion of underground utilities within a multi-utility corridor, and the rights and restrictive covenants to construct, protect, operate, access and maintain those utility works	No Change	
33-273	G6	Acquisition of rights required for: Installation of a high-pressure gas pipeline, and the rights and restrictive covenants to construct, protect, operate, access and maintain the pipeline	No Change	
33-274	MU60 and MUT21	Acquisition of rights required for: Utility works, including the installation or diversion of underground utilities within a multi-utility corridor, and the rights and restrictive covenants to construct, protect, operate, access and maintain those utility works	No Change	
33-275	MU60 and MUT21	Acquisition of rights required for: Utility works, including the installation or diversion of underground utilities within a multi-utility corridor, and the rights and restrictive covenants to construct, protect, operate, access and maintain those utility works	No Change	
33-277	G6	Acquisition of rights required for: Installation of a high-pressure gas pipeline, and the rights and restrictive covenants to construct, protect, operate, access and maintain the pipeline	No Change	
33-278	G6 and MU46	Acquisition of rights required for: Installation of a high-pressure gas pipeline, and the rights and restrictive covenants to construct, protect, operate, access and maintain the pipeline  Utility works, including the installation or diversion of underground utilities within a multi-utility corridor, and the rights and restrictive covenants to construct, protect, operate, access and maintain those utility works	No Change	
33-279	MU60 and MUT21	Acquisition of rights required for: Utility works, including the installation or diversion of underground utilities within a multi-utility corridor, and the rights and restrictive covenants to construct, protect, operate, access and maintain those utility works	No Change	
33-283	MU60 and MUT21	Acquisition of rights required for: Utility works, including the installation or diversion of underground utilities within a multi-utility corridor, and the rights and restrictive covenants to construct, protect, operate, access and maintain those utility works	No Change	
33-284	MU60 and MUT21	Acquisition of rights required for: Utility works, including the installation or diversion of underground utilities within a multi-utility corridor, and the rights and restrictive covenants to construct, protect, operate, access and maintain those utility works	No Change	
33-286	MU60 and MUT21	Acquisition of rights required for: Utility works, including the installation or diversion of underground utilities within a multi-utility corridor, and the rights and restrictive covenants to construct, protect, operate, access and maintain those utility works	No Change	
		Acquisition of rights required for:	No Change	



			This Version:	Version 2.0 (December 2022)
			Previous Version:	Version 1.0 (October 2022)
Table 2: Acquisition of Rights and Temporary Possession of Land - by plot number			Change 1	
Land plans plot ref.	DCO Work No(s).	Purpose for which the land is required:	Cell in this row with change	Cell content in previous version
33-287	MU60 and MUT21	Utility works, including the installation or diversion of underground utilities within a multi-utility corridor, and the rights and restrictive covenants to construct, protect, operate, access and maintain those utility works	No Change	
33-290	MU46	Acquisition of rights required for: Utility works, including the installation or diversion of underground utilities within a multi-utility corridor, and the rights and restrictive covenants to construct, protect, operate, access and maintain those utility works	No Change	
34-01	CA13, E38, MUT24, OH6 and OH7	Acquisition of rights required for:	No Change	
		Provision for temporary access and traffic management for the temporary construction compound	No Change	
		Provision for access for environmental mitigation works to create a site for protected species, and the rights for access to maintain those environmental works	No Change	
		Utility works, including the installation or diversion of underground utilities within a multi-utility corridor, and the rights and restrictive covenants to construct, protect, operate, access and maintain those utility works	No Change	
		Provision for temporary access for overhead lines diversion works	No Change	
34-02	MUT24	Acquisition of rights required for: Utility works, including the installation or diversion of underground utilities within a multi-utility corridor, and the rights and restrictive covenants to construct, protect, operate, access and maintain those utility works	No Change	
34-03	CA13, E38, MUT24, OH6 and OH7	Acquisition of rights required for:	No Change	
		Provision for temporary access and traffic management for the temporary construction compound	No Change	
		Provision for access for environmental mitigation works to create a site for protected species, and the rights for access to maintain those environmental works	No Change	
		Utility works, including the installation or diversion of underground utilities within a multi-utility corridor, and the rights and restrictive covenants to construct, protect, operate, access and maintain those utility works	No Change	
		Provision for temporary access for overhead lines diversion works	No Change	
34-05	CA13, E38, MUT24, OH6 and OH7	Acquisition of rights required for:	No Change	
		Provision for temporary access and traffic management for the temporary construction compound	No Change	
		Provision for access for environmental mitigation works to create a site for protected species, and the rights for access to maintain those environmental works	No Change	
		Utility works, including the installation or diversion of underground utilities within a multi-utility corridor, and the rights and restrictive covenants to construct, protect, operate, access and maintain those utility works	No Change	
		Provision for temporary access for overhead lines diversion works	No Change	
34-06	MUT24, OH6 and OH7	Acquisition of rights required for:	No Change	
		Utility works, including the installation or diversion of underground utilities within a multi-utility corridor, and the rights and restrictive covenants to construct, protect, operate, access and maintain those utility works	No Change	
		Provision for temporary access for overhead lines diversion works	No Change	
34-13	MUT24, OH6 and OH7	Acquisition of rights required for:	No Change	
		Utility works, including the installation or diversion of underground utilities within a multi-utility corridor, and the rights and restrictive covenants to construct, protect, operate, access and maintain those utility works	No Change	
		Provision for temporary access for overhead lines diversion works	No Change	
34-15	MUT24, OH6 and OH7	Acquisition of rights required for:	No Change	
		Utility works, including the installation or diversion of underground utilities within a multi-utility corridor, and the rights and restrictive covenants to construct, protect, operate, access and maintain those utility works	No Change	
		Provision for temporary access for overhead lines diversion works	No Change	
34-17	MUT24, OH6 and OH7	Acquisition of rights required for:	No Change	
		Utility works, including the installation or diversion of underground utilities within a multi-utility corridor, and the rights and restrictive covenants to construct, protect, operate, access and maintain those utility works	No Change	

			This Version:	Version 2.0 (December 2022)
			Previous Version:	Version 1.0 (October 2022)
Table 2: Acquisition of Rights and Temporary Possession of Land - by plot number			Change 1	
Land plans plot ref.	DCO Work No(s).	Purpose for which the land is required:	Cell in this row with change	Cell content in previous version
		Provision for temporary access for overhead lines diversion works	No Change	
34-19	MUT24, OH6 and OH7	Acquisition of rights required for: Utility works, including the installation or diversion of underground utilities within a multi-utility corridor, and the rights and restrictive covenants to construct, protect, operate, access and maintain those utility works Provision for temporary access for overhead lines diversion works	No Change	
34-23	MUT24, OH6 and OH7	Acquisition of rights required for: Utility works, including the installation or diversion of underground utilities within a multi-utility corridor, and the rights and restrictive covenants to construct, protect, operate, access and maintain those utility works Provision for temporary access for overhead lines diversion works	No Change	
34-24	MUT24	Acquisition of rights required for: Utility works, including the installation or diversion of underground utilities within a multi-utility corridor, and the rights and restrictive covenants to construct, protect, operate, access and maintain those utility works	No Change	
34-25	MUT24, OH6 and OH7	Acquisition of rights required for: Utility works, including the installation or diversion of underground utilities within a multi-utility corridor, and the rights and restrictive covenants to construct, protect, operate, access and maintain those utility works Provision for temporary access for overhead lines diversion works	No Change	
34-26	MUT24, OH6 and OH7	Acquisition of rights required for: Utility works, including the installation or diversion of underground utilities within a multi-utility corridor, and the rights and restrictive covenants to construct, protect, operate, access and maintain those utility works Provision for temporary access for overhead lines diversion works	No Change	
34-30	G6	Acquisition of rights required for: Installation of a high-pressure gas pipeline, and the rights and restrictive covenants to construct, protect, operate, access and maintain the pipeline	No Change	
34-31	G6	Acquisition of rights required for: Installation of a high-pressure gas pipeline, and the rights and restrictive covenants to construct, protect, operate, access and maintain the pipeline	No Change	
34-33	MUT23	Acquisition of rights required for: Utility works, including the installation or diversion of underground utilities within a multi-utility corridor, and the rights and restrictive covenants to construct, protect, operate, access and maintain those utility works	No Change	
34-38	MUT23	Acquisition of rights required for: Utility works, including the installation or diversion of underground utilities within a multi-utility corridor, and the rights and restrictive covenants to construct, protect, operate, access and maintain those utility works	No Change	
34-39	MUT23	Acquisition of rights required for: Utility works, including the installation or diversion of underground utilities within a multi-utility corridor, and the rights and restrictive covenants to construct, protect, operate, access and maintain those utility works	No Change	
34-40	MUT23	Acquisition of rights required for: Utility works, including the installation or diversion of underground utilities within a multi-utility corridor, and the rights and restrictive covenants to construct, protect, operate, access and maintain those utility works	No Change	
34-41	MUT24, OH6 and OH7	Acquisition of rights required for: Utility works, including the installation or diversion of underground utilities within a multi-utility corridor, and the rights and restrictive covenants to construct, protect, operate, access and maintain those utility works Provision for temporary access for overhead lines diversion works	No Change	
		Acquisition of rights required for:	No Change	

			This Version:	Version 2.0 (December 2022)
			Previous Version:	Version 1.0 (October 2022)
<b>Table 2: Acquisition of Rights and Temporary Possession of Land - by plot number</b>			Change 1	
Land plans plot ref.	DCO Work No(s).	Purpose for which the land is required:	Cell in this row with change	Cell content in previous version
34-42	MUT24	Utility works, including the installation or diversion of underground utilities within a multi-utility corridor, and the rights and restrictive covenants to construct, protect, operate, access and maintain those utility works	No Change	
34-43	MUT24, OH6 and OH7	Acquisition of rights required for: Utility works, including the installation or diversion of underground utilities within a multi-utility corridor, and the rights and restrictive covenants to construct, protect, operate, access and maintain those utility works Provision for temporary access for overhead lines diversion works	No Change	
34-44	CA9, MU60 and MUT23	Acquisition of rights required for: Provision for temporary access and traffic management for the temporary construction compound Utility works, including the installation or diversion of underground utilities within a multi-utility corridor, and the rights and restrictive covenants to construct, protect, operate, access and maintain those utility works	No Change	
34-45	G6	Acquisition of rights required for: Installation of a high-pressure gas pipeline, and the rights and restrictive covenants to construct, protect, operate, access and maintain the pipeline	No Change	
35-01	MUT24	Acquisition of rights required for: Utility works, including the installation or diversion of underground utilities within a multi-utility corridor, and the rights and restrictive covenants to construct, protect, operate, access and maintain those utility works	No Change	
35-02	OH7	Acquisition of rights required for: Overhead lines diversion works, including the removal of existing overhead lines and pylons, construction of new overhead lines and pylons and works to existing overhead lines and pylons, and the rights and restrictive covenants to construct, protect, operate, access and maintain those overhead lines diversion works	No Change	
35-03	MUT24	Acquisition of rights required for: Utility works, including the installation or diversion of underground utilities within a multi-utility corridor, and the rights and restrictive covenants to construct, protect, operate, access and maintain those utility works	No Change	
35-05	E36	Acquisition of rights required for: Implementation of environmental mitigation works to create a site for protected species, including the construction of a new bat barn structure and new ecological ponds, and the rights and restrictive covenants to construct, protect, operate, access and maintain those environmental mitigation works	No Change	
35-06	E36	Acquisition of rights required for: Implementation of environmental mitigation works to create a site for protected species, including the construction of a new bat barn structure and new ecological ponds, and the rights and restrictive covenants to construct, protect, operate, access and maintain those environmental mitigation works	No Change	
35-07	MUT24	Acquisition of rights required for: Utility works, including the installation or diversion of underground utilities within a multi-utility corridor, and the rights and restrictive covenants to construct, protect, operate, access and maintain those utility works	No Change	
35-08	E36	Acquisition of rights required for: Implementation of environmental mitigation works to create a site for protected species, including the construction of a new bat barn structure and new ecological ponds, and the rights and restrictive covenants to construct, protect, operate, access and maintain those environmental mitigation works	No Change	
35-09	E36 and OH7	Acquisition of rights required for: Implementation of environmental mitigation works to create a site for protected species, including the construction of a new bat barn structure and new ecological ponds, and the rights and restrictive covenants to construct, protect, operate, access and maintain those environmental mitigation works Overhead lines diversion works, including the removal of existing overhead lines and pylons, construction of new overhead lines and pylons and works to existing overhead lines and pylons, and the rights and restrictive covenants to construct, protect, operate, access and maintain those overhead lines diversion works	No Change	
35-10	E36	Acquisition of rights required for: Implementation of environmental mitigation works to create a site for protected species, including the construction of a new bat barn structure and new ecological ponds, and the rights and restrictive covenants to construct, protect, operate, access and maintain those environmental mitigation works	No Change	

			This Version:	Version 2.0 (December 2022)
			Previous Version:	Version 1.0 (October 2022)
<b>Table 2: Acquisition of Rights and Temporary Possession of Land - by plot number</b>			Change 1	
Land plans plot ref.	DCO Work No(s).	Purpose for which the land is required:	Cell in this row with change	Cell content in previous version
35-11	E36 and OH7	Acquisition of rights required for:	No Change	
		Implementation of environmental mitigation works to create a site for protected species, including the construction of a new bat barn structure and new ecological ponds, and the rights and restrictive covenants to construct, protect, operate, access and maintain those environmental mitigation works	No Change	
		Overhead lines diversion works, including the removal of existing overhead lines and pylons, construction of new overhead lines and pylons and works to existing overhead lines and pylons, and the rights and restrictive covenants to construct, protect, operate, access and maintain those overhead lines diversion works	No Change	
35-13	E36, FCA3 and OH7	Acquisition of rights required for:	No Change	
		Implementation of environmental mitigation works to create a site for protected species, including the construction of a new bat barn structure and new ecological ponds, and the rights and restrictive covenants to construct, protect, operate, access and maintain those environmental mitigation works	No Change	
		Construction of a new flood compensation area, including rights and restrictive covenants to construct, protect, operate, access and maintain the flood compensation area	No Change	
		Overhead lines diversion works, including the removal of existing overhead lines and pylons, construction of new overhead lines and pylons and works to existing overhead lines and pylons, and the rights and restrictive covenants to construct, protect, operate, access and maintain those overhead lines diversion works	No Change	
35-19	E36	Acquisition of rights required for:	No Change	
		Implementation of environmental mitigation works to create a site for protected species, including the construction of a new bat barn structure and new ecological ponds, and the rights and restrictive covenants to construct, protect, operate, access and maintain those environmental mitigation works	No Change	
35-20	E36	Acquisition of rights required for:	No Change	
		Implementation of environmental mitigation works to create a site for protected species, including the construction of a new bat barn structure and new ecological ponds, and the rights and restrictive covenants to construct, protect, operate, access and maintain those environmental mitigation works	No Change	
35-21	E36	Acquisition of rights required for:	No Change	
		Implementation of environmental mitigation works to create a site for protected species, including the construction of a new bat barn structure and new ecological ponds, and the rights and restrictive covenants to construct, protect, operate, access and maintain those environmental mitigation works	No Change	
35-32	CA11, MUT13, MUT22 and MUT25	Acquisition of rights required for:	No Change	
		Temporary construction compound at surface for facilitating main works	No Change	
		Utility works, including the installation or diversion of underground utilities within a multi-utility corridor, and the rights and restrictive covenants to construct, protect, operate, access and maintain those utility works	No Change	
35-33	MUT22 and MUT25	Acquisition of rights required for:	No Change	
		Utility works, including the installation or diversion of underground utilities within a multi-utility corridor, and the rights and restrictive covenants to construct, protect, operate, access and maintain those utility works	No Change	
35-34	MUT25	Acquisition of rights required for:	No Change	
		Utility works, including the installation or diversion of underground utilities within a multi-utility corridor, and the rights and restrictive covenants to construct, protect, operate, access and maintain those utility works	No Change	
35-35	MUT25	Acquisition of rights required for:	No Change	
		Utility works, including the installation or diversion of underground utilities within a multi-utility corridor, and the rights and restrictive covenants to construct, protect, operate, access and maintain those utility works	No Change	
35-36	MUT22	Acquisition of rights required for:	No Change	
		Utility works, including the installation or diversion of underground utilities within a multi-utility corridor, and the rights and restrictive covenants to construct, protect, operate, access and maintain those utility works	No Change	
35-37	MUT22	Acquisition of rights required for:	No Change	
		Utility works, including the installation or diversion of underground utilities within a multi-utility corridor, and the rights and restrictive covenants to construct, protect, operate, access and maintain those utility works	No Change	
35-38	MUT22	Acquisition of rights required for:	No Change	
		Utility works, including the installation or diversion of underground utilities within a multi-utility corridor, and the rights and restrictive covenants to construct, protect, operate, access and maintain those utility works	No Change	

			This Version:	Version 2.0 (December 2022)
			Previous Version:	Version 1.0 (October 2022)
<b>Table 2: Acquisition of Rights and Temporary Possession of Land - by plot number</b>			Change 1	
Land plans plot ref.	DCO Work No(s).	Purpose for which the land is required:	Cell in this row with change	Cell content in previous version
35-42	MUT22	Acquisition of rights required for: Utility works, including the installation or diversion of underground utilities within a multi-utility corridor, and the rights and restrictive covenants to construct, protect, operate, access and maintain those utility works	No Change	
36-01	E38	Acquisition of rights required for: Implementation of environmental mitigation works to create a site for protected species, and the rights and restrictive covenants to construct, protect, operate, access and maintain those environmental mitigation works	No Change	
36-02	CA13, E38 and MUT24	Acquisition of rights required for: Provision for temporary access and traffic management for the temporary construction compound Provision for access for environmental mitigation works to create a site for protected species, and the rights for access to maintain those environmental works Utility works, including the installation or diversion of underground utilities within a multi-utility corridor, and the rights and restrictive covenants to construct, protect, operate, access and maintain those utility works	No Change	
			No Change	
			No Change	
			No Change	
			No Change	

			This Version:	Version 2.0 (December 2022)
			Previous Version:	Version 1.0 (October 2022)
<b>Table 2: Acquisition of Rights and Temporary Possession of Land - by plot number</b>			Change 1	
Land plans plot ref.	DCO Work No(s).	Purpose for which the land is required:	Cell in this row with change	Cell content in previous version
36-03	E38	Acquisition of rights required for: Provision for access for environmental mitigation works to create a site for protected species, and the rights for access to maintain those environmental works	No Change	
36-05	CA13 and E38	Acquisition of rights required for: Provision for temporary access and traffic management for the temporary construction compound Provision for access for environmental mitigation works to create a site for protected species, and the rights for access to maintain those environmental works	No Change	
36-06	MUT24	Acquisition of rights required for: Utility works, including the installation or diversion of underground utilities within a multi-utility corridor, and the rights and restrictive covenants to construct, protect, operate, access and maintain those utility works	No Change	
37-05	E37 and E39	Acquisition of rights required for: Implementation of environmental mitigation works to create a site for protected species, and the rights and restrictive covenants to construct, protect, operate, access and maintain those environmental mitigation works	No Change	
37-06	E37 and E39	Acquisition of rights required for: Provision for access for environmental mitigation works to create a site for protected species, and the rights for access to maintain those environmental works	No Change	
37-07	E37 and E39	Acquisition of rights required for: Provision for access for environmental mitigation works to create a site for protected species, and the rights for access to maintain those environmental works	No Change	
38-01	8M, CA13, MU64, MU65, MUT26 and MUT27	Acquisition of rights required for: Construction of a new public right of way between the new bridge to carry the realigned footpath FP136 and the new bridge to carry the realigned North Road Temporary construction compound at surface for facilitating main works Utility works, including the installation or diversion of underground utilities within a multi-utility corridor, and the rights and restrictive covenants to construct, protect, operate, access and maintain those utility works	No Change	
38-03	MU64 and MUT27	Acquisition of rights required for: Utility works, including the installation or diversion of underground utilities within a multi-utility corridor, and the rights and restrictive covenants to construct, protect, operate, access and maintain those utility works	No Change	

			This Version:	Version 2.0 (December 2022)
			Previous Version:	Version 1.0 (October 2022)
Table 2: Acquisition of Rights and Temporary Possession of Land - by plot number			Change 1	
Land plans plot ref.	DCO Work No(s).	Purpose for which the land is required:	Cell in this row with change	Cell content in previous version
38-13	MU65	Acquisition of rights required for: Utility works, including the installation or diversion of underground utilities within a multi-utility corridor, and the rights and restrictive covenants to construct, protect, operate, access and maintain those utility works	No Change	
38-14	CA13 and E40	Acquisition of rights required for: Provision for temporary access and traffic management for the temporary construction compound Implementation of environmental mitigation works to create a site for protected species, and the rights and restrictive covenants to construct, protect, operate, access and maintain those environmental mitigation works	No Change	
38-15	MU64	Acquisition of rights required for: Utility works, including the installation or diversion of underground utilities within a multi-utility corridor, and the rights and restrictive covenants to construct, protect, operate, access and maintain those utility works	No Change	
38-20	MU63	Acquisition of rights required for: Utility works, including the installation or diversion of underground utilities within a multi-utility corridor, and the rights and restrictive covenants to construct, protect, operate, access and maintain those utility works	No Change	
38-22	8M, G8, MU63 and OH7	Acquisition of rights required for: Construction of a new public right of way between the public right of way along the Mardyke channel and the new bridge to carry the realigned footpath FP136 Diversion of existing gas pipeline, and the rights and restrictive covenants to construct, protect, operate, access and maintain the pipeline Utility works, including the installation or diversion of underground utilities within a multi-utility corridor, and the rights and restrictive covenants to construct, protect, operate, access and maintain those utility works Overhead lines diversion works, including the removal of existing overhead lines and pylons, construction of new overhead lines and pylons and works to existing overhead lines and pylons, and the rights and restrictive covenants to construct, protect, operate, access and maintain those overhead lines diversion works	No Change	
38-24	CA13 and E40	Acquisition of rights required for: Provision for temporary access and traffic management for the temporary construction compound Implementation of environmental mitigation works to create a site for protected species, and the rights and restrictive covenants to construct, protect, operate, access and maintain those environmental mitigation works	No Change	
38-25	8M and OH7	Acquisition of rights required for: Construction of a new public right of way between the public right of way along the Mardyke channel and the new bridge to carry the realigned footpath FP136	No Change	
38-25 Cont'd		Overhead lines diversion works, including the removal of existing overhead lines and pylons, construction of new overhead lines and pylons and works to existing overhead lines and pylons, and the rights and restrictive covenants to construct, protect, operate, access and maintain those overhead lines diversion works	No Change	
38-31	G8 and MU63	Acquisition of rights required for: Diversion of existing gas pipeline, and the rights and restrictive covenants to construct, protect, operate, access and maintain the pipeline Utility works, including the installation or diversion of underground utilities within a multi-utility corridor, and the rights and restrictive covenants to construct, protect, operate, access and maintain those utility works	No Change	
38-32	G8, MU62, MU63, OH7, OHT8 and ULH4	Acquisition of rights required for: Diversion of existing gas pipeline, and the rights and restrictive covenants to construct, protect, operate, access and maintain the pipeline Utility works, including the installation or diversion of underground utilities within a multi-utility corridor, and the rights and restrictive covenants to construct, protect, operate, access and maintain those utility works Overhead lines diversion works, including the removal of existing overhead lines and pylons, construction of new overhead lines and pylons and works to existing overhead lines and pylons, and the rights and restrictive covenants to construct, protect, operate, access and maintain those overhead lines diversion works The establishment of a temporary utilities logistic hub for facilitating utility works	No Change	
		Acquisition of rights required for:	No Change	

			This Version:	Version 2.0 (December 2022)
			Previous Version:	Version 1.0 (October 2022)
<b>Table 2: Acquisition of Rights and Temporary Possession of Land - by plot number</b>			Change 1	
Land plans plot ref.	DCO Work No(s).	Purpose for which the land is required:	Cell in this row with change	Cell content in previous version
38-33	MU62, MU63 and OH7	Utility works, including the installation or diversion of underground utilities within a multi-utility corridor, and the rights and restrictive covenants to construct, protect, operate, access and maintain those utility works  Overhead lines diversion works, including the removal of existing overhead lines and pylons, construction of new overhead lines and pylons and works to existing overhead lines and pylons, and the rights and restrictive covenants to construct, protect, operate, access and maintain those overhead lines diversion works	No Change	
38-34	E40	Acquisition of rights required for: Provision for access for environmental mitigation works to create a site for protected species, and the rights for access to maintain those environmental works	No Change	
38-35	OH7 and OHT8	Acquisition of rights required for: Overhead lines diversion works, including the removal of existing overhead lines and pylons, construction of new overhead lines and pylons and works to existing overhead lines and pylons, and the rights and restrictive covenants to construct, protect, operate, access and maintain those overhead lines diversion works	No Change	
38-38	OH7	Acquisition of rights required for: Overhead lines diversion works, including the removal of existing overhead lines and pylons, construction of new overhead lines and pylons and works to existing overhead lines and pylons, and the rights and restrictive covenants to construct, protect, operate, access and maintain those overhead lines diversion works	No Change	
38-40	E36	Acquisition of rights required for: Implementation of environmental mitigation works to create a site for protected species, including the construction of a new bat barn structure and new ecological ponds, and the rights and restrictive covenants to construct, protect, operate, access and maintain those environmental mitigation works	No Change	
38-41	E36	Acquisition of rights required for: Implementation of environmental mitigation works to create a site for protected species, including the construction of a new bat barn structure and new ecological ponds, and the rights and restrictive covenants to construct, protect, operate, access and maintain those environmental mitigation works	No Change	
38-42	E36	Acquisition of rights required for: Implementation of environmental mitigation works to create a site for protected species, including the construction of a new bat barn structure and new ecological ponds, and the rights and restrictive covenants to construct, protect, operate, access and maintain those environmental mitigation works	No Change	
38-43	8J and E36	Acquisition of rights required for: Construction of a new public right of way along the Mardyke channel, between south of the new Mardyke viaduct and the new public right of way  Implementation of environmental mitigation works to create a site for protected species, including the construction of a new bat barn structure and new ecological ponds, and the rights and restrictive covenants to construct, protect, operate, access and maintain those environmental mitigation works	No Change	
38-44	E36	Acquisition of rights required for: Implementation of environmental mitigation works to create a site for protected species, including the construction of a new bat barn structure and new ecological ponds, and the rights and restrictive covenants to construct, protect, operate, access and maintain those environmental mitigation works	No Change	
38-46	E36	Acquisition of rights required for: Implementation of environmental mitigation works to create a site for protected species, including the construction of a new bat barn structure and new ecological ponds, and the rights and restrictive covenants to construct, protect, operate, access and maintain those environmental mitigation works	No Change	
38-47	E36, FCA4 and MU61	Acquisition of rights required for: Implementation of environmental mitigation works to create a site for protected species, including the construction of a new bat barn structure and new ecological ponds, and the rights and restrictive covenants to construct, protect, operate, access and maintain those environmental mitigation works  Construction of a new flood compensation area, including rights and restrictive covenants to construct, protect, operate, access and maintain the flood compensation area  Utility works, including the installation or diversion of underground utilities within a multi-utility corridor, and the rights and restrictive covenants to construct, protect, operate, access and maintain those utility works	No Change	



			This Version:	Version 2.0 (December 2022)
			Previous Version:	Version 1.0 (October 2022)
<b>Table 2: Acquisition of Rights and Temporary Possession of Land - by plot number</b>			Change 1	
Land plans plot ref.	DCO Work No(s).	Purpose for which the land is required:	Cell in this row with change	Cell content in previous version
38-49	E36	Acquisition of rights required for: Implementation of environmental mitigation works to create a site for protected species, including the construction of a new bat barn structure and new ecological ponds, and the rights and restrictive covenants to construct, protect, operate, access and maintain those environmental mitigation works	No Change	
38-51	E36	Acquisition of rights required for: Implementation of environmental mitigation works to create a site for protected species, including the construction of a new bat barn structure and new ecological ponds, and the rights and restrictive covenants to construct, protect, operate, access and maintain those environmental mitigation works	No Change	
38-52	E36	Acquisition of rights required for: Implementation of environmental mitigation works to create a site for protected species, including the construction of a new bat barn structure and new ecological ponds, and the rights and restrictive covenants to construct, protect, operate, access and maintain those environmental mitigation works	No Change	
38-53	E36 and FCA3	Acquisition of rights required for: Implementation of environmental mitigation works to create a site for protected species, including the construction of a new bat barn structure and new ecological ponds, and the rights and restrictive covenants to construct, protect, operate, access and maintain those environmental mitigation works Construction of a new flood compensation area, including rights and restrictive covenants to construct, protect, operate, access and maintain the flood compensation area	No Change	
38-54	E36 and FCA3	Acquisition of rights required for: Implementation of environmental mitigation works to create a site for protected species, including the construction of a new bat barn structure and new ecological ponds, and the rights and restrictive covenants to construct, protect, operate, access and maintain those environmental mitigation works Construction of a new flood compensation area, including rights and restrictive covenants to construct, protect, operate, access and maintain the flood compensation area	No Change	
38-55	E36 and FCA3	Acquisition of rights required for: Implementation of environmental mitigation works to create a site for protected species, including the construction of a new bat barn structure and new ecological ponds, and the rights and restrictive covenants to construct, protect, operate, access and maintain those environmental mitigation works Construction of a new flood compensation area, including rights and restrictive covenants to construct, protect, operate, access and maintain the flood compensation area	No Change	
38-59	E36	Acquisition of rights required for: Implementation of environmental mitigation works to create a site for protected species, including the construction of a new bat barn structure and new ecological ponds, and the rights and restrictive covenants to construct, protect, operate, access and maintain those environmental mitigation works	No Change	

			This Version:	Version 2.0 (December 2022)
			Previous Version:	Version 1.0 (October 2022)
<b>Table 2: Acquisition of Rights and Temporary Possession of Land - by plot number</b>			Change 1	
Land plans plot ref.	DCO Work No(s).	Purpose for which the land is required:	Cell in this row with change	Cell content in previous version
38-60	8J and E36	Acquisition of rights required for: Construction of a new public right of way along the Mardyke channel, between south of the new Mardyke viaduct and the new public right of way Implementation of environmental mitigation works to create a site for protected species, including the construction of a new bat barn structure and new ecological ponds, and the rights and restrictive covenants to construct, protect, operate, access and maintain those environmental mitigation works	No Change	
			No Change	
			No Change	
38-61	8J and E36	Acquisition of rights required for: Construction of a new public right of way along the Mardyke channel, between south of the new Mardyke viaduct and the new public right of way Implementation of environmental mitigation works to create a site for protected species, including the construction of a new bat barn structure and new ecological ponds, and the rights and restrictive covenants to construct, protect, operate, access and maintain those environmental mitigation works	No Change	
			No Change	
			No Change	
38-64	E36	Acquisition of rights required for: Implementation of environmental mitigation works to create a site for protected species, including the construction of a new bat barn structure and new ecological ponds, and the rights and restrictive covenants to construct, protect, operate, access and maintain those environmental mitigation works	No Change	
			No Change	
38-65	8J and E36	Acquisition of rights required for: Construction of a new public right of way along the Mardyke channel, between south of the new Mardyke viaduct and the new public right of way Implementation of environmental mitigation works to create a site for protected species, including the construction of a new bat barn structure and new ecological ponds, and the rights and restrictive covenants to construct, protect, operate, access and maintain those environmental mitigation works	No Change	
			No Change	
			No Change	
39-04	G9	Acquisition of rights required for: Diversion of existing gas pipeline, and the rights and restrictive covenants to construct, protect, operate, access and maintain the pipeline	No Change	
			No Change	
39-06	MU71	Acquisition of rights required for: Utility works, including the installation or diversion of underground utilities within a multi-utility corridor, and the rights and restrictive covenants to construct, protect, operate, access and maintain those utility works	No Change	
			No Change	
39-13	CA14 and MUT29	Acquisition of rights required for: Temporary construction compound at surface for facilitating main works Utility works, including the installation or diversion of underground utilities within a multi-utility corridor, and the rights and restrictive covenants to construct, protect, operate, access and maintain those utility works	No Change	
			No Change	
			No Change	
39-16	MU71	Acquisition of rights required for: Utility works, including the installation or diversion of underground utilities within a multi-utility corridor, and the rights and restrictive covenants to construct, protect, operate, access and maintain those utility works	No Change	
			No Change	
39-17	MUT29	Acquisition of rights required for: Utility works, including the installation or diversion of underground utilities within a multi-utility corridor, and the rights and restrictive covenants to construct, protect, operate, access and maintain those utility works	No Change	
			No Change	
39-18	MUT29	Acquisition of rights required for: Utility works, including the installation or diversion of underground utilities within a multi-utility corridor, and the rights and restrictive covenants to construct, protect, operate, access and maintain those utility works	No Change	
			No Change	
39-20	8D and MUT29	Acquisition of rights required for: Construction of a new public right of way from the realigned North Road to the new public right of way to Church Lane Utility works, including the installation or diversion of underground utilities within a multi-utility corridor, and the rights and restrictive covenants to construct, protect, operate, access and maintain those utility works	No Change	
			No Change	
			No Change	
39-21	MUT29	Acquisition of rights required for: Utility works, including the installation or diversion of underground utilities within a multi-utility corridor, and the rights and restrictive covenants to construct, protect, operate, access and maintain those utility works	No Change	
			No Change	
		Acquisition of rights required for:	No Change	

			This Version:	Version 2.0 (December 2022)
			Previous Version:	Version 1.0 (October 2022)
Table 2: Acquisition of Rights and Temporary Possession of Land - by plot number			Change 1	
Land plans plot ref.	DCO Work No(s).	Purpose for which the land is required:	Cell in this row with change	Cell content in previous version
39-23	G9, MU68, MU69 and MU70	Diversion of existing gas pipeline, and the rights and restrictive covenants to construct, protect, operate, access and maintain the pipeline Utility works, including the installation or diversion of underground utilities within a multi-utility corridor, and the rights and restrictive covenants to construct, protect, operate, access and maintain those utility works	No Change	
39-27	MUT29	Acquisition of rights required for: Utility works, including the installation or diversion of underground utilities within a multi-utility corridor, and the rights and restrictive covenants to construct, protect, operate, access and maintain those utility works	No Change	
39-28	MUT29	Acquisition of rights required for: Utility works, including the installation or diversion of underground utilities within a multi-utility corridor, and the rights and restrictive covenants to construct, protect, operate, access and maintain those utility works	No Change	
39-29	MUT28 and MUT29	Acquisition of rights required for: Utility works, including the installation or diversion of underground utilities within a multi-utility corridor, and the rights and restrictive covenants to construct, protect, operate, access and maintain those utility works	No Change	
39-30	MU69	Acquisition of rights required for: Utility works, including the installation or diversion of underground utilities within a multi-utility corridor, and the rights and restrictive covenants to construct, protect, operate, access and maintain those utility works	No Change	
39-31	MUT28	Acquisition of rights required for: Utility works, including the installation or diversion of underground utilities within a multi-utility corridor, and the rights and restrictive covenants to construct, protect, operate, access and maintain those utility works	No Change	
39-32	MUT28	Acquisition of rights required for: Utility works, including the installation or diversion of underground utilities within a multi-utility corridor, and the rights and restrictive covenants to construct, protect, operate, access and maintain those utility works	No Change	
39-33	8D, MUT28 and MUT29	Acquisition of rights required for: Construction of a new public right of way from the realigned North Road to the new public right of way to Church Lane Utility works, including the installation or diversion of underground utilities within a multi-utility corridor, and the rights and restrictive covenants to construct, protect, operate, access and maintain those utility works	No Change	
39-50	MU66	Acquisition of rights required for: Utility works, including the installation or diversion of underground utilities within a multi-utility corridor, and the rights and restrictive covenants to construct, protect, operate, access and maintain those utility works	No Change	
39-52	MU66	Acquisition of rights required for: Utility works, including the installation or diversion of underground utilities within a multi-utility corridor, and the rights and restrictive covenants to construct, protect, operate, access and maintain those utility works	No Change	
39-54	MU66	Acquisition of rights required for: Utility works, including the installation or diversion of underground utilities within a multi-utility corridor, and the rights and restrictive covenants to construct, protect, operate, access and maintain those utility works	No Change	
39-55	MU66	Acquisition of rights required for: Utility works, including the installation or diversion of underground utilities within a multi-utility corridor, and the rights and restrictive covenants to construct, protect, operate, access and maintain those utility works	No Change	
39-57	MU66	Acquisition of rights required for: Utility works, including the installation or diversion of underground utilities within a multi-utility corridor, and the rights and restrictive covenants to construct, protect, operate, access and maintain those utility works	No Change	
		Acquisition of rights required for:	No Change	

			This Version:	Version 2.0 (December 2022)
			Previous Version:	Version 1.0 (October 2022)
Table 2: Acquisition of Rights and Temporary Possession of Land - by plot number			Change 1	
Land plans plot ref.	DCO Work No(s).	Purpose for which the land is required:	Cell in this row with change	Cell content in previous version
39-59	MU66	Utility works, including the installation or diversion of underground utilities within a multi-utility corridor, and the rights and restrictive covenants to construct, protect, operate, access and maintain those utility works	No Change	
39-65	8M, MU69 and MUT26	Acquisition of rights required for: Construction of a new public right of way between the new bridge to carry the realigned footpath FP136 and the new bridge to carry the realigned North Road Utility works, including the installation or diversion of underground utilities within a multi-utility corridor, and the rights and restrictive covenants to construct, protect, operate, access and maintain those utility works	No Change	
39-66	MU69 and MUT26	Acquisition of rights required for: Utility works, including the installation or diversion of underground utilities within a multi-utility corridor, and the rights and restrictive covenants to construct, protect, operate, access and maintain those utility works	No Change	
39-67	G9, MU69 and MUT27	Acquisition of rights required for: Diversion of existing gas pipeline, and the rights and restrictive covenants to construct, protect, operate, access and maintain the pipeline Utility works, including the installation or diversion of underground utilities within a multi-utility corridor, and the rights and restrictive covenants to construct, protect, operate, access and maintain those utility works	No Change	
39-72	MUT27	Acquisition of rights required for: Utility works, including the installation or diversion of underground utilities within a multi-utility corridor, and the rights and restrictive covenants to construct, protect, operate, access and maintain those utility works	No Change	
39-78	G8, MU64 and MUT27	Acquisition of rights required for: Diversion of existing gas pipeline, and the rights and restrictive covenants to construct, protect, operate, access and maintain the pipeline Utility works, including the installation or diversion of underground utilities within a multi-utility corridor, and the rights and restrictive covenants to construct, protect, operate, access and maintain those utility works	No Change	
39-82	E42	Acquisition of rights required for: Provision for access for environmental mitigation works to create a site for protected species, and the rights for access to maintain those environmental works	No Change	
39-83	8M, E42 and MUT26	Acquisition of rights required for: Construction of a new public right of way between the new bridge to carry the realigned footpath FP136 and the new bridge to carry the realigned North Road Provision for access for environmental mitigation works to create a site for protected species, and the rights for access to maintain those environmental works	No Change	
39-83 Cont'd		Utility works, including the installation or diversion of underground utilities within a multi-utility corridor, and the rights and restrictive covenants to construct, protect, operate, access and maintain those utility works	No Change	
40-22	G9 and MU71	Acquisition of rights required for: Diversion of existing gas pipeline, and the rights and restrictive covenants to construct, protect, operate, access and maintain the pipeline Utility works, including the installation or diversion of underground utilities within a multi-utility corridor, and the rights and restrictive covenants to construct, protect, operate, access and maintain those utility works	No Change	
41-01	E42	Acquisition of rights required for: Provision for access for environmental mitigation works to create a site for protected species, and the rights for access to maintain those environmental works	No Change	
41-02	E42	Acquisition of rights required for: Provision for access for environmental mitigation works to create a site for protected species, and the rights for access to maintain those environmental works	No Change	
41-03	E42	Acquisition of rights required for: Implementation of environmental mitigation works to create a site for protected species, and the rights and restrictive covenants to construct, protect, operate, access and maintain those environmental mitigation works	No Change	
41-04	OH7	Acquisition of rights required for: Overhead lines diversion works, including the removal of existing overhead lines and pylons, construction of new overhead lines and pylons and works to existing overhead lines and pylons, and the rights and restrictive covenants to construct, protect, operate, access and maintain those overhead lines diversion works	No Change	

			This Version:	Version 2.0 (December 2022)
			Previous Version:	Version 1.0 (October 2022)
<b>Table 2: Acquisition of Rights and Temporary Possession of Land - by plot number</b>			Change 1	
Land plans plot ref.	DCO Work No(s).	Purpose for which the land is required:	Cell in this row with change	Cell content in previous version
41-05	OH7	Acquisition of rights required for: Overhead lines diversion works, including the removal of existing overhead lines and pylons, construction of new overhead lines and pylons and works to existing overhead lines and pylons, and the rights and restrictive covenants to construct, protect, operate, access and maintain those overhead lines diversion works	No Change	
41-08	OH7	Acquisition of rights required for: Overhead lines diversion works, including the removal of existing overhead lines and pylons, construction of new overhead lines and pylons and works to existing overhead lines and pylons, and the rights and restrictive covenants to construct, protect, operate, access and maintain those overhead lines diversion works	No Change	
41-10	MUT26 and OH7	Acquisition of rights required for: Utility works, including the installation or diversion of underground utilities within a multi-utility corridor, and the rights and restrictive covenants to construct, protect, operate, access and maintain those utility works Overhead lines diversion works, including the removal of existing overhead lines and pylons, construction of new overhead lines and pylons and works to existing overhead lines and pylons, and the rights and restrictive covenants to construct, protect, operate, access and maintain those overhead lines diversion works	No Change	
41-11	8M and MUT26	Acquisition of rights required for: Construction of a new public right of way between the new bridge to carry the realigned footpath FP136 and the new bridge to carry the realigned North Road Utility works, including the installation or diversion of underground utilities within a multi-utility corridor, and the rights and restrictive covenants to construct, protect, operate, access and maintain those utility works	No Change	
41-13	OH7	Acquisition of rights required for: Provision for access for Overhead lines diversion works, and the rights for access to maintain those overhead line diversion works	No Change	
41-14	OH7	Acquisition of rights required for: Provision for access for Overhead lines diversion works, and the rights for access to maintain those overhead line diversion works	No Change	
41-23	MU63, MUT26 and OH7	Acquisition of rights required for: Utility works, including the installation or diversion of underground utilities within a multi-utility corridor, and the rights and restrictive covenants to construct, protect, operate, access and maintain those utility works Overhead lines diversion works, including the removal of existing overhead lines and pylons, construction of new overhead lines and pylons and works to existing overhead lines and pylons, and the rights and restrictive covenants to construct, protect, operate, access and maintain those overhead lines diversion works	No Change	
41-24	MU63 and OH7	Acquisition of rights required for: Utility works, including the installation or diversion of underground utilities within a multi-utility corridor, and the rights and restrictive covenants to construct, protect, operate, access and maintain those utility works Overhead lines diversion works, including the removal of existing overhead lines and pylons, construction of new overhead lines and pylons and works to existing overhead lines and pylons, and the rights and restrictive covenants to construct, protect, operate, access and maintain those overhead lines diversion works	No Change	
41-32	OH7	Acquisition of rights required for: Overhead lines diversion works, including the removal of existing overhead lines and pylons, construction of new overhead lines and pylons and works to existing overhead lines and pylons, and the rights and restrictive covenants to construct, protect, operate, access and maintain those overhead lines diversion works	No Change	
41-33	E36	Acquisition of rights required for: Implementation of environmental mitigation works to create a site for protected species, including the construction of a new bat barn structure and new ecological ponds, and the rights and restrictive covenants to construct, protect, operate, access and maintain those environmental mitigation works	No Change	
41-34	E36	Acquisition of rights required for: Implementation of environmental mitigation works to create a site for protected species, including the construction of a new bat barn structure and new ecological ponds, and the rights and restrictive covenants to construct, protect, operate, access and maintain those environmental mitigation works	No Change	
41-35	E36	Acquisition of rights required for: Implementation of environmental mitigation works to create a site for protected species, including the construction of a new bat barn structure and new ecological ponds, and the rights and restrictive covenants to construct, protect, operate, access and maintain those environmental mitigation works	No Change	
		Acquisition of rights required for:	No Change	

			This Version:	Version 2.0 (December 2022)
			Previous Version:	Version 1.0 (October 2022)
<b>Table 2: Acquisition of Rights and Temporary Possession of Land - by plot number</b>			Change 1	
Land plans plot ref.	DCO Work No(s).	Purpose for which the land is required:	Cell in this row with change	Cell content in previous version
41-36	E36	Implementation of environmental mitigation works to create a site for protected species, including the construction of a new bat barn structure and new ecological ponds, and the rights and restrictive covenants to construct, protect, operate, access and maintain those environmental mitigation works	No Change	
41-37	E36	Acquisition of rights required for: Implementation of environmental mitigation works to create a site for protected species, including the construction of a new bat barn structure and new ecological ponds, and the rights and restrictive covenants to construct, protect, operate, access and maintain those environmental mitigation works	No Change	
41-38	8J and E36	Acquisition of rights required for: Construction of a new public right of way along the Mardyke channel, between south of the new Mardyke viaduct and the new public right of way Implementation of environmental mitigation works to create a site for protected species, including the construction of a new bat barn structure and new ecological ponds, and the rights and restrictive covenants to construct, protect, operate, access and maintain those environmental mitigation works	No Change No Change	
41-40	8M and E36	Acquisition of rights required for: Construction of a new public right of way between the public right of way along the Mardyke channel and the new bridge to carry the realigned footpath FP136 Implementation of environmental mitigation works to create a site for protected species, including the construction of a new bat barn structure and new ecological ponds, and the rights and restrictive covenants to construct, protect, operate, access and maintain those environmental mitigation works	No Change No Change	
41-41	E36	Acquisition of rights required for: Implementation of environmental mitigation works to create a site for protected species, including the construction of a new bat barn structure and new ecological ponds, and the rights and restrictive covenants to construct, protect, operate, access and maintain those environmental mitigation works	No Change	
41-42	E36	Acquisition of rights required for: Implementation of environmental mitigation works to create a site for protected species, including the construction of a new bat barn structure and new ecological ponds, and the rights and restrictive covenants to construct, protect, operate, access and maintain those environmental mitigation works	No Change	
41-43	8J and E36	Acquisition of rights required for: Construction of a new public right of way along the Mardyke channel, between south of the new Mardyke viaduct and the new public right of way Implementation of environmental mitigation works to create a site for protected species, including the construction of a new bat barn structure and new ecological ponds, and the rights and restrictive covenants to construct, protect, operate, access and maintain those environmental mitigation works	No Change No Change	
42-01	E43	Acquisition of rights required for: Implementation of environmental mitigation works to create a site for protected species, and the rights and restrictive covenants to construct, protect, operate, access and maintain those environmental mitigation works	No Change	
42-02	E43	Acquisition of rights required for: Implementation of environmental mitigation works to create a site for protected species, and the rights and restrictive covenants to construct, protect, operate, access and maintain those environmental mitigation works	No Change	
42-03	E43	Acquisition of rights required for: Implementation of environmental mitigation works to create a site for protected species, and the rights and restrictive covenants to construct, protect, operate, access and maintain those environmental mitigation works	No Change	
42-05	MU72, MU75 and MU76	Acquisition of rights required for: Utility works, including the installation or diversion of underground utilities within a multi-utility corridor, and the rights and restrictive covenants to construct, protect, operate, access and maintain those utility works	No Change	
42-06	MU72, MU75 and MU76	Acquisition of rights required for: Utility works, including the installation or diversion of underground utilities within a multi-utility corridor, and the rights and restrictive covenants to construct, protect, operate, access and maintain those utility works	No Change	
42-08	MU72 and MU76	Acquisition of rights required for: Utility works, including the installation or diversion of underground utilities within a multi-utility corridor, and the rights and restrictive covenants to construct, protect, operate, access and maintain those utility works	No Change	
		Acquisition of rights required for:	No Change	

			This Version:	Version 2.0 (December 2022)
			Previous Version:	Version 1.0 (October 2022)
Table 2: Acquisition of Rights and Temporary Possession of Land - by plot number			Change 1	
Land plans plot ref.	DCO Work No(s).	Purpose for which the land is required:	Cell in this row with change	Cell content in previous version
42-09	MU72 and MU75	Utility works, including the installation or diversion of underground utilities within a multi-utility corridor, and the rights and restrictive covenants to construct, protect, operate, access and maintain those utility works	No Change	
42-10	MU72 and MU75	Acquisition of rights required for: Utility works, including the installation or diversion of underground utilities within a multi-utility corridor, and the rights and restrictive covenants to construct, protect, operate, access and maintain those utility works	No Change	
42-11	MU72, MU75 and MU76	Acquisition of rights required for: Utility works, including the installation or diversion of underground utilities within a multi-utility corridor, and the rights and restrictive covenants to construct, protect, operate, access and maintain those utility works	No Change	
42-12	MU72 and MU76	Acquisition of rights required for: Utility works, including the installation or diversion of underground utilities within a multi-utility corridor, and the rights and restrictive covenants to construct, protect, operate, access and maintain those utility works	No Change	
42-13	MU72 and MU75	Acquisition of rights required for: Utility works, including the installation or diversion of underground utilities within a multi-utility corridor, and the rights and restrictive covenants to construct, protect, operate, access and maintain those utility works	No Change	
42-14	MU72, MU73 and MU75	Acquisition of rights required for: Utility works, including the installation or diversion of underground utilities within a multi-utility corridor, and the rights and restrictive covenants to construct, protect, operate, access and maintain those utility works	No Change	
42-16	MU75	Acquisition of rights required for: Utility works, including the installation or diversion of underground utilities within a multi-utility corridor, and the rights and restrictive covenants to construct, protect, operate, access and maintain those utility works	No Change	
42-17	MU72	Acquisition of rights required for: Utility works, including the installation or diversion of underground utilities within a multi-utility corridor, and the rights and restrictive covenants to construct, protect, operate, access and maintain those utility works	No Change	
42-21	MU72	Acquisition of rights required for: Utility works, including the installation or diversion of underground utilities within a multi-utility corridor, and the rights and restrictive covenants to construct, protect, operate, access and maintain those utility works	No Change	
42-22	MU75 and MU76	Acquisition of rights required for: Utility works, including the installation or diversion of underground utilities within a multi-utility corridor, and the rights and restrictive covenants to construct, protect, operate, access and maintain those utility works	No Change	
42-23	MU75 and MUT30	Acquisition of rights required for: Utility works, including the installation or diversion of underground utilities within a multi-utility corridor, and the rights and restrictive covenants to construct, protect, operate, access and maintain those utility works	No Change	
42-24	MU76, MU77 and MUT30	Acquisition of rights required for: Utility works, including the installation or diversion of underground utilities within a multi-utility corridor, and the rights and restrictive covenants to construct, protect, operate, access and maintain those utility works	No Change	
42-25	MU75, MU76 and MUT30	Acquisition of rights required for: Utility works, including the installation or diversion of underground utilities within a multi-utility corridor, and the rights and restrictive covenants to construct, protect, operate, access and maintain those utility works	No Change	
42-34	MU73	Acquisition of rights required for: Utility works, including the installation or diversion of underground utilities within a multi-utility corridor, and the rights and restrictive covenants to construct, protect, operate, access and maintain those utility works	No Change	
		Acquisition of rights required for:	No Change	

			This Version:	Version 2.0 (December 2022)
			Previous Version:	Version 1.0 (October 2022)
<b>Table 2: Acquisition of Rights and Temporary Possession of Land - by plot number</b>			Change 1	
Land plans plot ref.	DCO Work No(s).	Purpose for which the land is required:	Cell in this row with change	Cell content in previous version
42-115	MU73, MU74 and MU76	Utility works, including the installation or diversion of underground utilities within a multi-utility corridor, and the rights and restrictive covenants to construct, protect, operate, access and maintain those utility works	No Change	
42-131	CA15A and MU76	Acquisition of rights required for:	No Change	
		Provision for temporary access and traffic management for the temporary construction compound	No Change	
		Utility works, including the installation or diversion of underground utilities within a multi-utility corridor, and the rights and restrictive covenants to construct, protect, operate, access and maintain those utility works	No Change	
42-132	CA15A and MU76	Acquisition of rights required for:	No Change	
		Provision for temporary access and traffic management for the temporary construction compound	No Change	
		Utility works, including the installation or diversion of underground utilities within a multi-utility corridor, and the rights and restrictive covenants to construct, protect, operate, access and maintain those utility works	No Change	
42-133	CA15A and MU76	Acquisition of rights required for:	No Change	
		Provision for temporary access and traffic management for the temporary construction compound	No Change	
		Utility works, including the installation or diversion of underground utilities within a multi-utility corridor, and the rights and restrictive covenants to construct, protect, operate, access and maintain those utility works	No Change	
42-134	CA15A and MU76	Acquisition of rights required for:	No Change	
		Provision for temporary access and traffic management for the temporary construction compound	No Change	
		Utility works, including the installation or diversion of underground utilities within a multi-utility corridor, and the rights and restrictive covenants to construct, protect, operate, access and maintain those utility works	No Change	



			This Version:	Version 2.0 (December 2022)
			Previous Version:	Version 1.0 (October 2022)
<b>Table 2: Acquisition of Rights and Temporary Possession of Land - by plot number</b>			Change 1	
Land plans plot ref.	DCO Work No(s).	Purpose for which the land is required:	Cell in this row with change	Cell content in previous version
42-139	MUT28	Acquisition of rights required for: Utility works, including the installation or diversion of underground utilities within a multi-utility corridor, and the rights and restrictive covenants to construct, protect, operate, access and maintain those utility works	No Change	
42-140	MUT28	Acquisition of rights required for: Utility works, including the installation or diversion of underground utilities within a multi-utility corridor, and the rights and restrictive covenants to construct, protect, operate, access and maintain those utility works	No Change	
42-141	MUT28	Acquisition of rights required for: Utility works, including the installation or diversion of underground utilities within a multi-utility corridor, and the rights and restrictive covenants to construct, protect, operate, access and maintain those utility works	No Change	
42-142	MUT28	Acquisition of rights required for: Utility works, including the installation or diversion of underground utilities within a multi-utility corridor, and the rights and restrictive covenants to construct, protect, operate, access and maintain those utility works	No Change	
42-143	MUT28	Acquisition of rights required for: Utility works, including the installation or diversion of underground utilities within a multi-utility corridor, and the rights and restrictive covenants to construct, protect, operate, access and maintain those utility works	No Change	
42-144	MUT28	Acquisition of rights required for: Utility works, including the installation or diversion of underground utilities within a multi-utility corridor, and the rights and restrictive covenants to construct, protect, operate, access and maintain those utility works	No Change	
42-145	MUT28	Acquisition of rights required for: Utility works, including the installation or diversion of underground utilities within a multi-utility corridor, and the rights and restrictive covenants to construct, protect, operate, access and maintain those utility works	No Change	
42-146	MUT28	Acquisition of rights required for: Utility works, including the installation or diversion of underground utilities within a multi-utility corridor, and the rights and restrictive covenants to construct, protect, operate, access and maintain those utility works	No Change	
42-147	MUT28	Acquisition of rights required for: Utility works, including the installation or diversion of underground utilities within a multi-utility corridor, and the rights and restrictive covenants to construct, protect, operate, access and maintain those utility works	No Change	
42-148	MUT28	Acquisition of rights required for: Utility works, including the installation or diversion of underground utilities within a multi-utility corridor, and the rights and restrictive covenants to construct, protect, operate, access and maintain those utility works	No Change	
42-149	MUT28	Acquisition of rights required for: Utility works, including the installation or diversion of underground utilities within a multi-utility corridor, and the rights and restrictive covenants to construct, protect, operate, access and maintain those utility works	No Change	
42-150	MUT28	Acquisition of rights required for: Utility works, including the installation or diversion of underground utilities within a multi-utility corridor, and the rights and restrictive covenants to construct, protect, operate, access and maintain those utility works	No Change	
42-151	MUT28	Acquisition of rights required for: Utility works, including the installation or diversion of underground utilities within a multi-utility corridor, and the rights and restrictive covenants to construct, protect, operate, access and maintain those utility works	No Change	
42-152	MUT28	Acquisition of rights required for: Utility works, including the installation or diversion of underground utilities within a multi-utility corridor, and the rights and restrictive covenants to construct, protect, operate, access and maintain those utility works	No Change	

			This Version:	Version 2.0 (December 2022)
			Previous Version:	Version 1.0 (October 2022)
Table 2: Acquisition of Rights and Temporary Possession of Land - by plot number			Change 1	
Land plans plot ref.	DCO Work No(s).	Purpose for which the land is required:	Cell in this row with change	Cell content in previous version
42-153	MUT28	Acquisition of rights required for: Utility works, including the installation or diversion of underground utilities within a multi-utility corridor, and the rights and restrictive covenants to construct, protect, operate, access and maintain those utility works	No Change	
42-154	MUT28	Acquisition of rights required for: Utility works, including the installation or diversion of underground utilities within a multi-utility corridor, and the rights and restrictive covenants to construct, protect, operate, access and maintain those utility works	No Change	
42-155	MUT28	Acquisition of rights required for: Utility works, including the installation or diversion of underground utilities within a multi-utility corridor, and the rights and restrictive covenants to construct, protect, operate, access and maintain those utility works	No Change	
42-156	MUT28	Acquisition of rights required for: Utility works, including the installation or diversion of underground utilities within a multi-utility corridor, and the rights and restrictive covenants to construct, protect, operate, access and maintain those utility works	No Change	
42-157	MUT28	Acquisition of rights required for: Utility works, including the installation or diversion of underground utilities within a multi-utility corridor, and the rights and restrictive covenants to construct, protect, operate, access and maintain those utility works	No Change	
42-158	MUT28	Acquisition of rights required for: Utility works, including the installation or diversion of underground utilities within a multi-utility corridor, and the rights and restrictive covenants to construct, protect, operate, access and maintain those utility works	No Change	
42-159	MUT28	Acquisition of rights required for: Utility works, including the installation or diversion of underground utilities within a multi-utility corridor, and the rights and restrictive covenants to construct, protect, operate, access and maintain those utility works	No Change	
42-160	MUT28	Acquisition of rights required for: Utility works, including the installation or diversion of underground utilities within a multi-utility corridor, and the rights and restrictive covenants to construct, protect, operate, access and maintain those utility works	No Change	
42-161	MUT28	Acquisition of rights required for: Utility works, including the installation or diversion of underground utilities within a multi-utility corridor, and the rights and restrictive covenants to construct, protect, operate, access and maintain those utility works	No Change	
42-162	MUT28	Acquisition of rights required for: Utility works, including the installation or diversion of underground utilities within a multi-utility corridor, and the rights and restrictive covenants to construct, protect, operate, access and maintain those utility works	No Change	
42-163	MUT28	Acquisition of rights required for: Utility works, including the installation or diversion of underground utilities within a multi-utility corridor, and the rights and restrictive covenants to construct, protect, operate, access and maintain those utility works	No Change	
42-164	MUT28	Acquisition of rights required for: Utility works, including the installation or diversion of underground utilities within a multi-utility corridor, and the rights and restrictive covenants to construct, protect, operate, access and maintain those utility works	No Change	
42-165	MUT28	Acquisition of rights required for: Utility works, including the installation or diversion of underground utilities within a multi-utility corridor, and the rights and restrictive covenants to construct, protect, operate, access and maintain those utility works	No Change	
42-166	MUT28	Acquisition of rights required for: Utility works, including the installation or diversion of underground utilities within a multi-utility corridor, and the rights and restrictive covenants to construct, protect, operate, access and maintain those utility works	No Change	

			This Version:	Version 2.0 (December 2022)
			Previous Version:	Version 1.0 (October 2022)
Table 2: Acquisition of Rights and Temporary Possession of Land - by plot number			Change 1	
Land plans plot ref.	DCO Work No(s).	Purpose for which the land is required:	Cell in this row with change	Cell content in previous version
42-167	MUT28	Acquisition of rights required for: Utility works, including the installation or diversion of underground utilities within a multi-utility corridor, and the rights and restrictive covenants to construct, protect, operate, access and maintain those utility works	No Change	
42-168	MUT28	Acquisition of rights required for: Utility works, including the installation or diversion of underground utilities within a multi-utility corridor, and the rights and restrictive covenants to construct, protect, operate, access and maintain those utility works	No Change	
42-169	MUT28	Acquisition of rights required for: Utility works, including the installation or diversion of underground utilities within a multi-utility corridor, and the rights and restrictive covenants to construct, protect, operate, access and maintain those utility works	No Change	
42-170	MUT28	Acquisition of rights required for: Utility works, including the installation or diversion of underground utilities within a multi-utility corridor, and the rights and restrictive covenants to construct, protect, operate, access and maintain those utility works	No Change	
42-171	MUT28	Acquisition of rights required for: Utility works, including the installation or diversion of underground utilities within a multi-utility corridor, and the rights and restrictive covenants to construct, protect, operate, access and maintain those utility works	No Change	
42-172	MUT28	Acquisition of rights required for: Utility works, including the installation or diversion of underground utilities within a multi-utility corridor, and the rights and restrictive covenants to construct, protect, operate, access and maintain those utility works	No Change	
42-173	MUT28	Acquisition of rights required for: Utility works, including the installation or diversion of underground utilities within a multi-utility corridor, and the rights and restrictive covenants to construct, protect, operate, access and maintain those utility works	No Change	
42-174	MUT28	Acquisition of rights required for: Utility works, including the installation or diversion of underground utilities within a multi-utility corridor, and the rights and restrictive covenants to construct, protect, operate, access and maintain those utility works	No Change	
42-175	MUT28	Acquisition of rights required for: Utility works, including the installation or diversion of underground utilities within a multi-utility corridor, and the rights and restrictive covenants to construct, protect, operate, access and maintain those utility works	No Change	
42-176	MUT28 and MUT29	Acquisition of rights required for: Utility works, including the installation or diversion of underground utilities within a multi-utility corridor, and the rights and restrictive covenants to construct, protect, operate, access and maintain those utility works	No Change	
42-177	MUT28	Acquisition of rights required for: Utility works, including the installation or diversion of underground utilities within a multi-utility corridor, and the rights and restrictive covenants to construct, protect, operate, access and maintain those utility works	No Change	
42-178	MUT28	Acquisition of rights required for: Utility works, including the installation or diversion of underground utilities within a multi-utility corridor, and the rights and restrictive covenants to construct, protect, operate, access and maintain those utility works	No Change	
42-179	MUT28	Acquisition of rights required for: Utility works, including the installation or diversion of underground utilities within a multi-utility corridor, and the rights and restrictive covenants to construct, protect, operate, access and maintain those utility works	No Change	
42-180	MUT28	Acquisition of rights required for: Utility works, including the installation or diversion of underground utilities within a multi-utility corridor, and the rights and restrictive covenants to construct, protect, operate, access and maintain those utility works	No Change	

			This Version:	Version 2.0 (December 2022)
			Previous Version:	Version 1.0 (October 2022)
Table 2: Acquisition of Rights and Temporary Possession of Land - by plot number			Change 1	
Land plans plot ref.	DCO Work No(s).	Purpose for which the land is required:	Cell in this row with change	Cell content in previous version
42-181	MUT28	Acquisition of rights required for: Utility works, including the installation or diversion of underground utilities within a multi-utility corridor, and the rights and restrictive covenants to construct, protect, operate, access and maintain those utility works	No Change	
42-182	MUT28	Acquisition of rights required for: Utility works, including the installation or diversion of underground utilities within a multi-utility corridor, and the rights and restrictive covenants to construct, protect, operate, access and maintain those utility works	No Change	
42-183	MUT28 and MUT29	Acquisition of rights required for: Utility works, including the installation or diversion of underground utilities within a multi-utility corridor, and the rights and restrictive covenants to construct, protect, operate, access and maintain those utility works	No Change	
42-184	MUT28	Acquisition of rights required for: Utility works, including the installation or diversion of underground utilities within a multi-utility corridor, and the rights and restrictive covenants to construct, protect, operate, access and maintain those utility works	No Change	
42-185	MUT28	Acquisition of rights required for: Utility works, including the installation or diversion of underground utilities within a multi-utility corridor, and the rights and restrictive covenants to construct, protect, operate, access and maintain those utility works	No Change	
43-01	MU72	Acquisition of rights required for: Utility works, including the installation or diversion of underground utilities within a multi-utility corridor, and the rights and restrictive covenants to construct, protect, operate, access and maintain those utility works	No Change	
43-02	MU72	Acquisition of rights required for: Utility works, including the installation or diversion of underground utilities within a multi-utility corridor, and the rights and restrictive covenants to construct, protect, operate, access and maintain those utility works	No Change	
43-03	MU72	Acquisition of rights required for: Utility works, including the installation or diversion of underground utilities within a multi-utility corridor, and the rights and restrictive covenants to construct, protect, operate, access and maintain those utility works	No Change	
43-05	MU72	Acquisition of rights required for: Utility works, including the installation or diversion of underground utilities within a multi-utility corridor, and the rights and restrictive covenants to construct, protect, operate, access and maintain those utility works	No Change	
43-07	90, MU72, MU78 and OH8	Acquisition of rights required for: Construction of a new permissive path over the new A122 Lower Thames Crossing and the improved section of the M25 Junction Utility works, including the installation or diversion of underground utilities within a multi-utility corridor, and the rights and restrictive covenants to construct, protect, operate, access and maintain those utility works Overhead lines diversion works, including the removal of existing overhead lines and pylons, construction of new overhead lines and pylons and works to existing overhead lines and pylons, and the rights and restrictive covenants to construct, protect, operate, access and maintain those overhead lines diversion works	No Change No Change No Change No Change	
43-09	MU72, MU78 and OH8	Acquisition of rights required for: Utility works, including the installation or diversion of underground utilities within a multi-utility corridor, and the rights and restrictive covenants to construct, protect, operate, access and maintain those utility works	No Change	
43-09 Cont'd		Overhead lines diversion works, including the removal of existing overhead lines and pylons, construction of new overhead lines and pylons and works to existing overhead lines and pylons, and the rights and restrictive covenants to construct, protect, operate, access and maintain those overhead lines diversion works	No Change	
43-18	90, MU72, MU78 and OH8	Acquisition of rights required for: Construction of a new permissive path from Thames Chase Forest, and a new private means of access from Thames Chase Forest to the new culvert Utility works, including the installation or diversion of underground utilities within a multi-utility corridor, and the rights and restrictive covenants to construct, protect, operate, access and maintain those utility works	No Change No Change No Change	

			This Version:	Version 2.0 (December 2022)
			Previous Version:	Version 1.0 (October 2022)
Table 2: Acquisition of Rights and Temporary Possession of Land - by plot number			Change 1	
Land plans plot ref.	DCO Work No(s).	Purpose for which the land is required:	Cell in this row with change	Cell content in previous version
		Overhead lines diversion works, including the removal of existing overhead lines and pylons, construction of new overhead lines and pylons and works to existing overhead lines and pylons, and the rights and restrictive covenants to construct, protect, operate, access and maintain those overhead lines diversion works	No Change	
43-19	9O, E46, MU72 and OH8	Acquisition of rights required for: Construction of a new permissive path from Thames Chase Forest, and a new private means of access from Thames Chase Forest to the new culvert Implementation of environmental mitigation works to create a site for protected species, and the rights and restrictive covenants to construct, protect, operate, access and maintain those environmental mitigation works Utility works, including the installation or diversion of underground utilities within a multi-utility corridor, and the rights and restrictive covenants to construct, protect, operate, access and maintain those utility works Overhead lines diversion works, including the removal of existing overhead lines and pylons, construction of new overhead lines and pylons and works to existing overhead lines and pylons, and the rights and restrictive covenants to construct, protect, operate, access and maintain those overhead lines diversion works	No Change No Change No Change No Change No Change	
43-35	OH8	Acquisition of rights required for: Overhead lines diversion works, including the removal of existing overhead lines and pylons, construction of new overhead lines and pylons and works to existing overhead lines and pylons, and the rights and restrictive covenants to construct, protect, operate, access and maintain those overhead lines diversion works	No Change No Change	
43-47	OH8	Acquisition of rights required for: Overhead lines diversion works, including the removal of existing overhead lines and pylons, construction of new overhead lines and pylons and works to existing overhead lines and pylons, and the rights and restrictive covenants to construct, protect, operate, access and maintain those overhead lines diversion works	No Change No Change	
43-53	OH8	Acquisition of rights required for: Overhead lines diversion works, including the removal of existing overhead lines and pylons, construction of new overhead lines and pylons and works to existing overhead lines and pylons, and the rights and restrictive covenants to construct, protect, operate, access and maintain those overhead lines diversion works	No Change No Change	
43-54	CA15A and MUT28	Acquisition of rights required for: Provision for temporary access and traffic management for the temporary construction compound	No Change No Change	
43-54 Cont'd		Utility works, including the installation or diversion of underground utilities within a multi-utility corridor, and the rights and restrictive covenants to construct, protect, operate, access and maintain those utility works	No Change	
43-55	CA15A and MUT28	Acquisition of rights required for: Provision for temporary access and traffic management for the temporary construction compound Utility works, including the installation or diversion of underground utilities within a multi-utility corridor, and the rights and restrictive covenants to construct, protect, operate, access and maintain those utility works	No Change No Change No Change	
43-56	CA15A and MUT28	Acquisition of rights required for: Provision for temporary access and traffic management for the temporary construction compound Utility works, including the installation or diversion of underground utilities within a multi-utility corridor, and the rights and restrictive covenants to construct, protect, operate, access and maintain those utility works	No Change No Change No Change	
43-57	CA15A and MUT28	Acquisition of rights required for: Provision for temporary access and traffic management for the temporary construction compound Utility works, including the installation or diversion of underground utilities within a multi-utility corridor, and the rights and restrictive covenants to construct, protect, operate, access and maintain those utility works	No Change No Change No Change	
43-58	CA15A and MUT28	Acquisition of rights required for: Provision for temporary access and traffic management for the temporary construction compound Utility works, including the installation or diversion of underground utilities within a multi-utility corridor, and the rights and restrictive covenants to construct, protect, operate, access and maintain those utility works	No Change No Change No Change	
43-59	CA15A and MUT28	Acquisition of rights required for: Provision for temporary access and traffic management for the temporary construction compound	No Change No Change	

			This Version:	Version 2.0 (December 2022)
			Previous Version:	Version 1.0 (October 2022)
Table 2: Acquisition of Rights and Temporary Possession of Land - by plot number			Change 1	
Land plans plot ref.	DCO Work No(s).	Purpose for which the land is required:	Cell in this row with change	Cell content in previous version
		Utility works, including the installation or diversion of underground utilities within a multi-utility corridor, and the rights and restrictive covenants to construct, protect, operate, access and maintain those utility works	No Change	
43-60	CA15A and MUT28	Acquisition of rights required for: Provision for temporary access and traffic management for the temporary construction compound Utility works, including the installation or diversion of underground utilities within a multi-utility corridor, and the rights and restrictive covenants to construct, protect, operate, access and maintain those utility works	No Change	
43-61	CA15A and MUT28	Acquisition of rights required for: Provision for temporary access and traffic management for the temporary construction compound Utility works, including the installation or diversion of underground utilities within a multi-utility corridor, and the rights and restrictive covenants to construct, protect, operate, access and maintain those utility works	No Change	
43-62	CA15A and MUT28	Acquisition of rights required for: Provision for temporary access and traffic management for the temporary construction compound Utility works, including the installation or diversion of underground utilities within a multi-utility corridor, and the rights and restrictive covenants to construct, protect, operate, access and maintain those utility works	No Change	
43-81	CA15A and MUT28	Acquisition of rights required for: Provision for temporary access and traffic management for the temporary construction compound Utility works, including the installation or diversion of underground utilities within a multi-utility corridor, and the rights and restrictive covenants to construct, protect, operate, access and maintain those utility works	No Change	
43-89	CA15A and MUT28	Acquisition of rights required for: Provision for temporary access and traffic management for the temporary construction compound Utility works, including the installation or diversion of underground utilities within a multi-utility corridor, and the rights and restrictive covenants to construct, protect, operate, access and maintain those utility works	No Change	
43-91	CA15A and MUT28	Acquisition of rights required for: Provision for temporary access and traffic management for the temporary construction compound Utility works, including the installation or diversion of underground utilities within a multi-utility corridor, and the rights and restrictive covenants to construct, protect, operate, access and maintain those utility works	No Change	
43-92	CA15A and MUT28	Acquisition of rights required for: Provision for temporary access and traffic management for the temporary construction compound Utility works, including the installation or diversion of underground utilities within a multi-utility corridor, and the rights and restrictive covenants to construct, protect, operate, access and maintain those utility works	No Change	
43-96	OH8	Acquisition of rights required for: Provision for access for Overhead lines diversion works, and the rights for access to maintain those overhead line diversion works	No Change	
43-97	OH8	Acquisition of rights required for: Provision for access for Overhead lines diversion works, and the rights for access to maintain those overhead line diversion works	No Change	
43-99	OH8	Acquisition of rights required for: Provision for access for Overhead lines diversion works, and the rights for access to maintain those overhead line diversion works	No Change	
43-100	OH8	Acquisition of rights required for: Provision for access for Overhead lines diversion works, and the rights for access to maintain those overhead line diversion works	No Change	
		Acquisition of rights required for:	No Change	

			This Version:	Version 2.0 (December 2022)
			Previous Version:	Version 1.0 (October 2022)
Table 2: Acquisition of Rights and Temporary Possession of Land - by plot number			Change 1	
Land plans plot ref.	DCO Work No(s).	Purpose for which the land is required:	Cell in this row with change	Cell content in previous version
43-103	MUT28	Utility works, including the installation or diversion of underground utilities within a multi-utility corridor, and the rights and restrictive covenants to construct, protect, operate, access and maintain those utility works	No Change	
43-104	90, MU72, MU78 and OH8	Acquisition of rights required for:	No Change	
		Construction of a new permissive path from Thames Chase Forest, and a new private means of access from Thames Chase Forest to the new culvert	No Change	
		Utility works, including the installation or diversion of underground utilities within a multi-utility corridor, and the rights and restrictive covenants to construct, protect, operate, access and maintain those utility works	No Change	
		Overhead lines diversion works, including the removal of existing overhead lines and pylons, construction of new overhead lines and pylons and works to existing overhead lines and pylons, and the rights and restrictive covenants to construct, protect, operate, access and maintain those overhead lines diversion works	No Change	
43-105	MU72 and OH8	Acquisition of rights required for:	No Change	
		Utility works, including the installation or diversion of underground utilities within a multi-utility corridor, and the rights and restrictive covenants to construct, protect, operate, access and maintain those utility works	No Change	
		Overhead lines diversion works, including the removal of existing overhead lines and pylons, construction of new overhead lines and pylons and works to existing overhead lines and pylons, and the rights and restrictive covenants to construct, protect, operate, access and maintain those overhead lines diversion works	No Change	
43-106	OH8	Acquisition of rights required for: Overhead lines diversion works, including the removal of existing overhead lines and pylons, construction of new overhead lines and pylons and works to existing overhead lines and pylons, and the rights and restrictive covenants to construct, protect, operate, access and maintain those overhead lines diversion works	No Change	
43-107	OH8	Acquisition of rights required for: Overhead lines diversion works, including the removal of existing overhead lines and pylons, construction of new overhead lines and pylons and works to existing overhead lines and pylons, and the rights and restrictive covenants to construct, protect, operate, access and maintain those overhead lines diversion works	No Change	
43-108	MU72, MU78 and OH8	Acquisition of rights required for:	No Change	
		Utility works, including the installation or diversion of underground utilities within a multi-utility corridor, and the rights and restrictive covenants to construct, protect, operate, access and maintain those utility works	No Change	
		Overhead lines diversion works, including the removal of existing overhead lines and pylons, construction of new overhead lines and pylons and works to existing overhead lines and pylons, and the rights and restrictive covenants to construct, protect, operate, access and maintain those overhead lines diversion works	No Change	
43-109	OH8	Acquisition of rights required for: Overhead lines diversion works, including the removal of existing overhead lines and pylons, construction of new overhead lines and pylons and works to existing overhead lines and pylons, and the rights and restrictive covenants to construct, protect, operate, access and maintain those overhead lines diversion works	No Change	
43-110	OH8	Acquisition of rights required for: Overhead lines diversion works, including the removal of existing overhead lines and pylons, construction of new overhead lines and pylons and works to existing overhead lines and pylons, and the rights and restrictive covenants to construct, protect, operate, access and maintain those overhead lines diversion works	No Change	
43-111	MU78	Acquisition of rights required for: Utility works, including the installation or diversion of underground utilities within a multi-utility corridor, and the rights and restrictive covenants to construct, protect, operate, access and maintain those utility works	No Change	
44-01	FCA7	Acquisition of rights required for: Construction of a new flood compensation area, including rights and restrictive covenants to construct, protect, operate, access and maintain the flood compensation area	No Change	
44-02	FCA7	Acquisition of rights required for:	No Change	
		Construction of a new flood compensation area, including rights and restrictive covenants to construct, protect, operate, access and maintain the flood compensation area	No Change	
44-03	FCA7	Acquisition of rights required for:	No Change	
		Construction of a new flood compensation area, including rights and restrictive covenants to construct, protect, operate, access and maintain the flood compensation area	No Change	
		Acquisition of rights required for:	No Change	

			This Version:	Version 2.0 (December 2022)
			Previous Version:	Version 1.0 (October 2022)
<b>Table 2: Acquisition of Rights and Temporary Possession of Land - by plot number</b>			Change 1	
Land plans plot ref.	DCO Work No(s).	Purpose for which the land is required:	Cell in this row with change	Cell content in previous version
44-05	FCA7 and MU72	Construction of a new flood compensation area, including rights and restrictive covenants to construct, protect, operate, access and maintain the flood compensation area  Utility works, including the installation or diversion of underground utilities within a multi-utility corridor, and the rights and restrictive covenants to construct, protect, operate, access and maintain those utility works	No Change	
44-06	FCA7	Acquisition of rights required for: Construction of a new flood compensation area, including rights and restrictive covenants to construct, protect, operate, access and maintain the flood compensation area	No Change	
44-08	90 and MU72	Acquisition of rights required for: Construction of a new permissive path from Thames Chase Forest, a new permissive path to the new culvert and a new private means of access from Thames Chase Forest to the new culvert  Utility works, including the installation or diversion of underground utilities within a multi-utility corridor, and the rights and restrictive covenants to construct, protect, operate, access and maintain those utility works	No Change	
44-09	MU79, MU80, MU82 and MU83	Acquisition of rights required for: Utility works, including the installation or diversion of underground utilities within a multi-utility corridor, and the rights and restrictive covenants to construct, protect, operate, access and maintain those utility works	No Change	
44-10	MU80	Acquisition of rights required for: Utility works, including the installation or diversion of underground utilities within a multi-utility corridor, and the rights and restrictive covenants to construct, protect, operate, access and maintain those utility works	No Change	
44-11	MU86	Acquisition of rights required for: Utility works, including the installation or diversion of underground utilities within a multi-utility corridor, and the rights and restrictive covenants to construct, protect, operate, access and maintain those utility works	No Change	
44-13	MU72	Acquisition of rights required for: Utility works, including the installation or diversion of underground utilities within a multi-utility corridor, and the rights and restrictive covenants to construct, protect, operate, access and maintain those utility works	No Change	
44-14	MU72	Acquisition of rights required for: Utility works, including the installation or diversion of underground utilities within a multi-utility corridor, and the rights and restrictive covenants to construct, protect, operate, access and maintain those utility works	No Change	
44-16	MU84	Acquisition of rights required for: Utility works, including the installation or diversion of underground utilities within a multi-utility corridor, and the rights and restrictive covenants to construct, protect, operate, access and maintain those utility works	No Change	



			This Version:	Version 2.0 (December 2022)
			Previous Version:	Version 1.0 (October 2022)
<b>Table 2: Acquisition of Rights and Temporary Possession of Land - by plot number</b>			Change 1	
Land plans plot ref.	DCO Work No(s).	Purpose for which the land is required:	Cell in this row with change	Cell content in previous version
44-17	MU79, MU80, MU82 and MU83	Acquisition of rights required for: Utility works, including the installation or diversion of underground utilities within a multi-utility corridor, and the rights and restrictive covenants to construct, protect, operate, access and maintain those utility works	No Change	
44-20	MU83	Acquisition of rights required for: Utility works, including the installation or diversion of underground utilities within a multi-utility corridor, and the rights and restrictive covenants to construct, protect, operate, access and maintain those utility works	No Change	
44-44	MU80	Acquisition of rights required for: Utility works, including the installation or diversion of underground utilities within a multi-utility corridor, and the rights and restrictive covenants to construct, protect, operate, access and maintain those utility works	No Change	
44-68	MU81 and MU84	Acquisition of rights required for: Utility works, including the installation or diversion of underground utilities within a multi-utility corridor, and the rights and restrictive covenants to construct, protect, operate, access and maintain those utility works	No Change	
44-80	MU81 and MU83	Acquisition of rights required for: Utility works, including the installation or diversion of underground utilities within a multi-utility corridor, and the rights and restrictive covenants to construct, protect, operate, access and maintain those utility works	No Change	
44-81	MU72, MU79, MU81, MU82 and MU83	Acquisition of rights required for: Utility works, including the installation or diversion of underground utilities within a multi-utility corridor, and the rights and restrictive covenants to construct, protect, operate, access and maintain those utility works	No Change	
44-84	MU80	Acquisition of rights required for: Utility works, including the installation or diversion of underground utilities within a multi-utility corridor, and the rights and restrictive covenants to construct, protect, operate, access and maintain those utility works	No Change	
44-86	MU72, MU79, MU80, MU81, MU82 and MU83	Acquisition of rights required for: Utility works, including the installation or diversion of underground utilities within a multi-utility corridor, and the rights and restrictive covenants to construct, protect, operate, access and maintain those utility works	No Change	
44-88	MU72, MU79, MU80 and MU82	Acquisition of rights required for: Utility works, including the installation or diversion of underground utilities within a multi-utility corridor, and the rights and restrictive covenants to construct, protect, operate, access and maintain those utility works	No Change	
44-89	MU80 and MU81	Acquisition of rights required for: Utility works, including the installation or diversion of underground utilities within a multi-utility corridor, and the rights and restrictive covenants to construct, protect, operate, access and maintain those utility works	No Change	
44-90	MU84	Acquisition of rights required for: Utility works, including the installation or diversion of underground utilities within a multi-utility corridor, and the rights and restrictive covenants to construct, protect, operate, access and maintain those utility works	No Change	
44-91	MU72, MU79, MU80, MU81, MU82 and MU83	Acquisition of rights required for: Utility works, including the installation or diversion of underground utilities within a multi-utility corridor, and the rights and restrictive covenants to construct, protect, operate, access and maintain those utility works	No Change	
44-94	MU72	Acquisition of rights required for: Utility works, including the installation or diversion of underground utilities within a multi-utility corridor, and the rights and restrictive covenants to construct, protect, operate, access and maintain those utility works	No Change	
44-95	MU80 and MU81	Acquisition of rights required for: Utility works, including the installation or diversion of underground utilities within a multi-utility corridor, and the rights and restrictive covenants to construct, protect, operate, access and maintain those utility works	No Change	

			This Version:	Version 2.0 (December 2022)
			Previous Version:	Version 1.0 (October 2022)
Table 2: Acquisition of Rights and Temporary Possession of Land - by plot number			Change 1	
Land plans plot ref.	DCO Work No(s).	Purpose for which the land is required:	Cell in this row with change	Cell content in previous version
44-96	MU80 and MU81	Acquisition of rights required for: Utility works, including the installation or diversion of underground utilities within a multi-utility corridor, and the rights and restrictive covenants to construct, protect, operate, access and maintain those utility works	No Change	
44-98	MU81	Acquisition of rights required for: Utility works, including the installation or diversion of underground utilities within a multi-utility corridor, and the rights and restrictive covenants to construct, protect, operate, access and maintain those utility works	No Change	
44-99	MU81	Acquisition of rights required for: Utility works, including the installation or diversion of underground utilities within a multi-utility corridor, and the rights and restrictive covenants to construct, protect, operate, access and maintain those utility works	No Change	
44-100	MU81	Acquisition of rights required for: Utility works, including the installation or diversion of underground utilities within a multi-utility corridor, and the rights and restrictive covenants to construct, protect, operate, access and maintain those utility works	No Change	
44-112	MU84	Acquisition of rights required for: Provision for access for utility works, and the rights for access to maintain those utility works	No Change	
44-120	MU84	Acquisition of rights required for: Provision for access for utility works, and the rights for access to maintain those utility works	No Change	
44-121	MU84	Acquisition of rights required for: Provision for access for utility works, and the rights for access to maintain those utility works	No Change	
44-122	MU84	Acquisition of rights required for: Provision for access for utility works, and the rights for access to maintain those utility works	No Change	
44-123	MU84	Acquisition of rights required for: Provision for access for utility works, and the rights for access to maintain those utility works	No Change	
44-124	MU84	Acquisition of rights required for: Provision for access for utility works, and the rights for access to maintain those utility works	No Change	
45-10	MU91	Acquisition of rights required for: Utility works, including the installation or diversion of underground utilities within a multi-utility corridor, and the rights and restrictive covenants to construct, protect, operate, access and maintain those utility works	No Change	
45-11	MU91	Acquisition of rights required for: Utility works, including the installation or diversion of underground utilities within a multi-utility corridor, and the rights and restrictive covenants to construct, protect, operate, access and maintain those utility works	No Change	
45-19	MU91	Acquisition of rights required for: Utility works, including the installation or diversion of underground utilities within a multi-utility corridor, and the rights and restrictive covenants to construct, protect, operate, access and maintain those utility works	No Change	
45-21	MU91	Acquisition of rights required for: Utility works, including the installation or diversion of underground utilities within a multi-utility corridor, and the rights and restrictive covenants to construct, protect, operate, access and maintain those utility works	No Change	
45-23	MU91	Acquisition of rights required for: Utility works, including the installation or diversion of underground utilities within a multi-utility corridor, and the rights and restrictive covenants to construct, protect, operate, access and maintain those utility works	No Change	
		Acquisition of rights required for:	No Change	

			This Version:	Version 2.0 (December 2022)
			Previous Version:	Version 1.0 (October 2022)
<b>Table 2: Acquisition of Rights and Temporary Possession of Land - by plot number</b>			Change 1	
Land plans plot ref.	DCO Work No(s).	Purpose for which the land is required:	Cell in this row with change	Cell content in previous version
45-24	MU91	Utility works, including the installation or diversion of underground utilities within a multi-utility corridor, and the rights and restrictive covenants to construct, protect, operate, access and maintain those utility works	No Change	
45-25	MU91	Acquisition of rights required for: Utility works, including the installation or diversion of underground utilities within a multi-utility corridor, and the rights and restrictive covenants to construct, protect, operate, access and maintain those utility works	No Change	
45-26	MU91	Acquisition of rights required for: Utility works, including the installation or diversion of underground utilities within a multi-utility corridor, and the rights and restrictive covenants to construct, protect, operate, access and maintain those utility works	No Change	
45-29	MU91	Acquisition of rights required for: Utility works, including the installation or diversion of underground utilities within a multi-utility corridor, and the rights and restrictive covenants to construct, protect, operate, access and maintain those utility works	No Change	
45-31	MU91	Acquisition of rights required for: Utility works, including the installation or diversion of underground utilities within a multi-utility corridor, and the rights and restrictive covenants to construct, protect, operate, access and maintain those utility works	No Change	
45-33	MU91	Acquisition of rights required for: Utility works, including the installation or diversion of underground utilities within a multi-utility corridor, and the rights and restrictive covenants to construct, protect, operate, access and maintain those utility works	No Change	
45-38	MU91	Acquisition of rights required for: Utility works, including the installation or diversion of underground utilities within a multi-utility corridor, and the rights and restrictive covenants to construct, protect, operate, access and maintain those utility works	No Change	
45-42	MU91	Acquisition of rights required for: Utility works, including the installation or diversion of underground utilities within a multi-utility corridor, and the rights and restrictive covenants to construct, protect, operate, access and maintain those utility works	No Change	
45-50	MU91	Acquisition of rights required for: Utility works, including the installation or diversion of underground utilities within a multi-utility corridor, and the rights and restrictive covenants to construct, protect, operate, access and maintain those utility works	No Change	
45-52	MU91	Acquisition of rights required for: Utility works, including the installation or diversion of underground utilities within a multi-utility corridor, and the rights and restrictive covenants to construct, protect, operate, access and maintain those utility works	No Change	
45-62	MU91	Acquisition of rights required for: Utility works, including the installation or diversion of underground utilities within a multi-utility corridor, and the rights and restrictive covenants to construct, protect, operate, access and maintain those utility works	No Change	
45-66	9H and MU91	Acquisition of rights required for: Improvements to the existing two-lane link road between A127 eastbound and M25 junction 29 roundabout Utility works, including the installation or diversion of underground utilities within a multi-utility corridor, and the rights and restrictive covenants to construct, protect, operate, access and maintain those utility works	No Change	
45-71	MU88	Acquisition of rights required for: Utility works, including the installation or diversion of underground utilities within a multi-utility corridor, and the rights and restrictive covenants to construct, protect, operate, access and maintain those utility works	No Change	
45-72	9H and MU88	Acquisition of rights required for: Improvements to the existing two-lane link road between A127 eastbound and M25 junction 29 roundabout	No Change	

			This Version:	Version 2.0 (December 2022)
			Previous Version:	Version 1.0 (October 2022)
<b>Table 2: Acquisition of Rights and Temporary Possession of Land - by plot number</b>			Change 1	
Land plans plot ref.	DCO Work No(s).	Purpose for which the land is required:	Cell in this row with change	Cell content in previous version
		Utility works, including the installation or diversion of underground utilities within a multi-utility corridor, and the rights and restrictive covenants to construct, protect, operate, access and maintain those utility works	No Change	
45-87	MU87	Acquisition of rights required for: Utility works, including the installation or diversion of underground utilities within a multi-utility corridor, the installation of poles and pole mounted transformers, and the rights and restrictive covenants to construct, protect, operate, access and maintain those utility works	No Change	
45-89	MU87	Acquisition of rights required for: Utility works, including the installation or diversion of underground utilities within a multi-utility corridor, the installation of poles and pole mounted transformers, and the rights and restrictive covenants to construct, protect, operate, access and maintain those utility works	No Change	

			This Version:	Version 2.0 (December 2022)
			Previous Version:	Version 1.0 (October 2022)
<b>Table 2: Acquisition of Rights and Temporary Possession of Land - by plot number</b>			Change 1	
Land plans plot ref.	DCO Work No(s).	Purpose for which the land is required:	Cell in this row with change	Cell content in previous version
45-99	9I and MU88	Acquisition of rights required for: Improvement works to the existing private means of access between the improved M25 junction 29 roundabout and Codham Hall Lane. Utility works, including the installation or diversion of underground utilities within a multi-utility corridor, and the rights and restrictive covenants to construct, protect, operate, access and maintain those utility works	No Change	
			No Change	
			No Change	
45-100	9I and MU88	Acquisition of rights required for: Improvement works to the existing private means of access between the improved M25 junction 29 roundabout and Codham Hall Lane. Utility works, including the installation or diversion of underground utilities within a multi-utility corridor, and the rights and restrictive covenants to construct, protect, operate, access and maintain those utility works	No Change	
			No Change	
			No Change	
45-108	MU87	Acquisition of rights required for: Utility works, including the installation or diversion of underground utilities within a multi-utility corridor, the installation of poles and pole mounted transformers, and the rights and restrictive covenants to construct, protect, operate, access and maintain those utility works	No Change	
			No Change	
45-110	MU87	Acquisition of rights required for: Provision for access for utility works, and the rights for access to maintain those utility works	No Change	
			No Change	
45-111	MU86 and MU87	Acquisition of rights required for: Utility works, including the installation or diversion of underground utilities within a multi-utility corridor, and the rights and restrictive covenants to construct, protect, operate, access and maintain those utility works Utility works, including the installation or diversion of underground utilities within a multi-utility corridor, the installation of poles and pole mounted transformers, and the rights and restrictive covenants to construct, protect, operate, access and maintain those utility works	No Change	
			No Change	
			No Change	
45-112	MU87	Acquisition of rights required for: Provision for access for utility works, and the rights for access to maintain those utility works	No Change	
			No Change	
45-120	9P	Acquisition of rights required for: Construction of protection measures for retention of the existing infrastructure, and the rights and restrictive covenants to construct, protect, operate, access and maintain those protection measures	No Change	
			No Change	
45-121	CA16, MU85, MU87 and MUT32	Acquisition of rights required for: Temporary construction compound at surface for facilitating main works Utility works, including the installation or diversion of underground utilities within a multi-utility corridor, and the rights and restrictive covenants to construct, protect, operate, access and maintain those utility works	No Change	
			No Change	
			No Change	
45-121 Cont'd		Utility works, including the installation or diversion of underground utilities within a multi-utility corridor, the installation of poles and pole mounted transformers, and the rights and restrictive covenants to construct, protect, operate, access and maintain those utility works	No Change	
45-155	CA16, MU85 and MUT32	Acquisition of rights required for: Provision for temporary access and traffic management for the temporary construction compound Utility works, including the installation or diversion of underground utilities within a multi-utility corridor, and the rights and restrictive covenants to construct, protect, operate, access and maintain those utility works	No Change	
			No Change	
			No Change	
45-158	CA16 and MU85	Acquisition of rights required for: Provision for temporary access and traffic management for the temporary construction compound Utility works, including the installation or diversion of underground utilities within a multi-utility corridor, and the rights and restrictive covenants to construct, protect, operate, access and maintain those utility works	No Change	
			No Change	
			No Change	
45-160	CA16, MU85 and MUT32	Acquisition of rights required for: Provision for temporary access and traffic management for the temporary construction compound Utility works, including the installation or diversion of underground utilities within a multi-utility corridor, and the rights and restrictive covenants to construct, protect, operate, access and maintain those utility works	No Change	
			No Change	
			No Change	

			This Version:	Version 2.0 (December 2022)
			Previous Version:	Version 1.0 (October 2022)
Table 2: Acquisition of Rights and Temporary Possession of Land - by plot number			Change 1	
Land plans plot ref.	DCO Work No(s).	Purpose for which the land is required:	Cell in this row with change	Cell content in previous version
45-165	MU85	Acquisition of rights required for: Utility works, including the installation or diversion of underground utilities within a multi-utility corridor, and the rights and restrictive covenants to construct, protect, operate, access and maintain those utility works	No Change	
45-168	MU85	Acquisition of rights required for: Utility works, including the installation or diversion of underground utilities within a multi-utility corridor, and the rights and restrictive covenants to construct, protect, operate, access and maintain those utility works	No Change	
45-169	MU85 and MUT32	Acquisition of rights required for: Utility works, including the installation or diversion of underground utilities within a multi-utility corridor, and the rights and restrictive covenants to construct, protect, operate, access and maintain those utility works	No Change	
45-171	MU85	Acquisition of rights required for: Utility works, including the installation or diversion of underground utilities within a multi-utility corridor, and the rights and restrictive covenants to construct, protect, operate, access and maintain those utility works	No Change	
45-172	MU85	Acquisition of rights required for: Utility works, including the installation or diversion of underground utilities within a multi-utility corridor, and the rights and restrictive covenants to construct, protect, operate, access and maintain those utility works	No Change	
45-173	MU85	Acquisition of rights required for: Utility works, including the installation or diversion of underground utilities within a multi-utility corridor, and the rights and restrictive covenants to construct, protect, operate, access and maintain those utility works	No Change	
45-174	MU85	Acquisition of rights required for: Utility works, including the installation or diversion of underground utilities within a multi-utility corridor, and the rights and restrictive covenants to construct, protect, operate, access and maintain those utility works	No Change	
45-175	MU84	Acquisition of rights required for: Provision for access for utility works, and the rights for access to maintain those utility works	No Change	
45-176	MU84	Acquisition of rights required for: Provision for access for utility works, and the rights for access to maintain those utility works	No Change	
45-177	MU84	Acquisition of rights required for: Provision for access for utility works, and the rights for access to maintain those utility works	No Change	
46-04	E51	Acquisition of rights required for: Implementation of environmental mitigation works to create a site for protected species, including the construction of new ecological ponds, and the rights and restrictive covenants to construct, protect, operate, access and maintain those environmental mitigation works	No Change	
46-06	E51, G10 and ULH2	Acquisition of rights required for: Implementation of environmental mitigation works to create a site for protected species, including the construction of new ecological ponds, and the rights and restrictive covenants to construct, protect, operate, access and maintain those environmental mitigation works Installation of a high-pressure gas pipeline, and the rights and restrictive covenants to construct, protect, operate, access and maintain the pipeline The establishment of a temporary utilities logistic hub for facilitating utility works	No Change	
46-08	G10	Acquisition of rights required for: Installation of a high-pressure gas pipeline, and the rights and restrictive covenants to construct, protect, operate, access and maintain the pipeline	No Change	
46-09	G10	Acquisition of rights required for: Installation of a high-pressure gas pipeline, and the rights and restrictive covenants to construct, protect, operate, access and maintain the pipeline	No Change	
		Acquisition of rights required for:	No Change	

			This Version:	Version 2.0 (December 2022)
			Previous Version:	Version 1.0 (October 2022)
<b>Table 2: Acquisition of Rights and Temporary Possession of Land - by plot number</b>			Change 1	
Land plans plot ref.	DCO Work No(s).	Purpose for which the land is required:	Cell in this row with change	Cell content in previous version
46-11	G10	Installation of a high-pressure gas pipeline, and the rights and restrictive covenants to construct, protect, operate, access and maintain the pipeline	No Change	
46-12	G10	Acquisition of rights required for: Installation of a high-pressure gas pipeline, and the rights and restrictive covenants to construct, protect, operate, access and maintain the pipeline	No Change	
46-13	G10	Acquisition of rights required for: Installation of a high-pressure gas pipeline, and the rights and restrictive covenants to construct, protect, operate, access and maintain the pipeline	No Change	
46-23	MU92	Acquisition of rights required for: Provision for access for utility works, and the rights for access to maintain those utility works	No Change	
46-24	MU92	Acquisition of rights required for: Provision for access for utility works, and the rights for access to maintain those utility works	No Change	
46-25	MU92	Acquisition of rights required for: Provision for access for utility works, and the rights for access to maintain those utility works	No Change	
46-26	MU92	Acquisition of rights required for: Utility works, including the installation or diversion of underground utilities within a multi-utility corridor, and the rights and restrictive covenants to construct, protect, operate, access and maintain those utility works	No Change	
46-55	G10 and ULH2	Acquisition of rights required for: Installation of a high-pressure gas pipeline, and the rights and restrictive covenants to construct, protect, operate, access and maintain the pipeline The establishment of a temporary utilities logistic hub for facilitating utility works	No Change	
47-26	E51	Acquisition of rights required for: Implementation of environmental mitigation works to create a site for protected species, including the construction of new ecological ponds, and the rights and restrictive covenants to construct, protect, operate, access and maintain those environmental mitigation works	No Change	

			This Version:	Version 2.0 (December 2022)
			Previous Version:	Version 1.0 (October 2022)
<b>Table 3: Acquisition of Subsoil and Restrictive Covenants - by plot number</b>			Change 1	
Land plans plot ref.	DCO Work No(s).	Purpose for which the land is required:	Cell in this row with change	Cell content in previous version
14-04	4C	Acquisition of subsoil and restrictive covenants required for: Provision of a directional drill pipe from construction compound	No Change	
14-05	4C	Acquisition of subsoil and restrictive covenants required for: Provision of a directional drill pipe from construction compound	No Change	
14-06	4A and 4B	Acquisition of subsoil and restrictive covenants required for: Construction of a twin-bore tunnel, one tunnel bore for northbound traffic and one tunnel bore for southbound traffic, with a three-lane carriageway in each direction, between a portal on the north side of the river Thames in the borough of Thurrock, Essex, and a portal in Gravesham, Kent, including cross-passages connecting the two tunnels and associated tunnelling works Construction of a new permanent ground protection tunnel and access shafts to undertake ground treatment works above the new A122 Lower Thames Crossing tunnel	No Change	
14-07	4C	Acquisition of subsoil and restrictive covenants required for: Provision of a directional drill pipe from construction compound	No Change	
14-08	4C	Acquisition of subsoil and restrictive covenants required for: Provision of a directional drill pipe from construction compound	No Change	
14-09	4C	Acquisition of subsoil and restrictive covenants required for: Provision of a directional drill pipe from construction compound	No Change	
14-10	4C	Acquisition of subsoil and restrictive covenants required for: Provision of a directional drill pipe from construction compound	No Change	
14-12	4C	Acquisition of subsoil and restrictive covenants required for: Provision of a directional drill pipe from construction compound	No Change	
14-13	4C	Acquisition of subsoil and restrictive covenants required for: Provision of a directional drill pipe from construction compound	No Change	
14-14	4C	Acquisition of subsoil and restrictive covenants required for: Provision of a directional drill pipe from construction compound	No Change	
14-15	4A and 4B	Acquisition of subsoil and restrictive covenants required for: Construction of a twin-bore tunnel, one tunnel bore for northbound traffic and one tunnel bore for southbound traffic, with a three-lane carriageway in each direction, between a portal on the north side of the river Thames in the borough of Thurrock, Essex, and a portal in Gravesham, Kent, including cross-passages connecting the two tunnels and associated tunnelling works Construction of a new permanent ground protection tunnel and access shafts to undertake ground treatment works above the new A122 Lower Thames Crossing tunnel	No Change	
15-10	4A	Acquisition of subsoil and restrictive covenants required for: Construction of a twin-bore tunnel, one tunnel bore for northbound traffic and one tunnel bore for southbound traffic, with a three-lane carriageway in each direction, between a portal on the north side of the river Thames in the borough of Thurrock, Essex, and a portal in Gravesham, Kent, including cross-passages connecting the two tunnels and associated tunnelling works	No Change	
15-11	4A	Acquisition of subsoil and restrictive covenants required for: Construction of a twin-bore tunnel, one tunnel bore for northbound traffic and one tunnel bore for southbound traffic, with a three-lane carriageway in each direction, between a portal on the north side of the river Thames in the borough of Thurrock, Essex, and a portal in Gravesham, Kent, including cross-passages connecting the two tunnels and associated tunnelling works	No Change	
		Acquisition of subsoil and restrictive covenants required for:	No Change	



			This Version:	Version 2.0 (December 2022)
			Previous Version:	Version 1.0 (October 2022)
<b>Table 3: Acquisition of Subsoil and Restrictive Covenants - by plot number</b>			Change 1	
Land plans plot ref.	DCO Work No(s).	Purpose for which the land is required:	Cell in this row with change	Cell content in previous version
15-12	4A	Construction of a twin-bore tunnel, one tunnel bore for northbound traffic and one tunnel bore for southbound traffic, with a three-lane carriageway in each direction, between a portal on the north side of the river Thames in the borough of Thurrock, Essex, and a portal in Gravesham, Kent, including cross-passages connecting the two tunnels and associated tunnelling works	No Change	
15-13	4A	Acquisition of subsoil and restrictive covenants required for: Construction of a twin-bore tunnel, one tunnel bore for northbound traffic and one tunnel bore for southbound traffic, with a three-lane carriageway in each direction, between a portal on the north side of the river Thames in the borough of Thurrock, Essex, and a portal in Gravesham, Kent, including cross-passages connecting the two tunnels and associated tunnelling works	No Change	
15-14	4A	Acquisition of subsoil and restrictive covenants required for: Construction of a twin-bore tunnel, one tunnel bore for northbound traffic and one tunnel bore for southbound traffic, with a three-lane carriageway in each direction, between a portal on the north side of the river Thames in the borough of Thurrock, Essex, and a portal in Gravesham, Kent, including cross-passages connecting the two tunnels and associated tunnelling works	No Change	
15-15	4A	Acquisition of subsoil and restrictive covenants required for: Construction of a twin-bore tunnel, one tunnel bore for northbound traffic and one tunnel bore for southbound traffic, with a three-lane carriageway in each direction, between a portal on the north side of the river Thames in the borough of Thurrock, Essex, and a portal in Gravesham, Kent, including cross-passages connecting the two tunnels and associated tunnelling works	No Change	
15-16	4A	Acquisition of subsoil and restrictive covenants required for: Construction of a twin-bore tunnel, one tunnel bore for northbound traffic and one tunnel bore for southbound traffic, with a three-lane carriageway in each direction, between a portal on the north side of the river Thames in the borough of Thurrock, Essex, and a portal in Gravesham, Kent, including cross-passages connecting the two tunnels and associated tunnelling works	No Change	
15-20	4A and 4B	Acquisition of subsoil and restrictive covenants required for: Construction of a twin-bore tunnel, one tunnel bore for northbound traffic and one tunnel bore for southbound traffic, with a three-lane carriageway in each direction, between a portal on the north side of the river Thames in the borough of Thurrock, Essex, and a portal in Gravesham, Kent, including cross-passages connecting the two tunnels and associated tunnelling works  Construction of a new permanent ground protection tunnel and access shafts to undertake ground treatment works above the new A122 Lower Thames Crossing tunnel	No Change	
16-41	4A	Acquisition of subsoil and restrictive covenants required for: Construction of a twin-bore tunnel, one tunnel bore for northbound traffic and one tunnel bore for southbound traffic, with a three-lane carriageway in each direction, between a portal on the north side of the river Thames in the borough of Thurrock, Essex, and a portal in Gravesham, Kent, including cross-passages connecting the two tunnels and associated tunnelling works	No Change	
16-42	4A	Acquisition of subsoil and restrictive covenants required for: Construction of a twin-bore tunnel, one tunnel bore for northbound traffic and one tunnel bore for southbound traffic, with a three-lane carriageway in each direction, between a portal on the north side of the river Thames in the borough of Thurrock, Essex, and a portal in Gravesham, Kent, including cross-passages connecting the two tunnels and associated tunnelling works	No Change	
16-43	4A	Acquisition of subsoil and restrictive covenants required for: Construction of a twin-bore tunnel, one tunnel bore for northbound traffic and one tunnel bore for southbound traffic, with a three-lane carriageway in each direction, between a portal on the north side of the river Thames in the borough of Thurrock, Essex, and a portal in Gravesham, Kent, including cross-passages connecting the two tunnels and associated tunnelling works	No Change	

			This Version:	Version 2.0 (December 2022)
			Previous Version:	Version 1.0 (October 2022)
<b>Table 4: Acquisition of Subsoil and Restrictive Covenants and Temporary Possession of Land at the Surface - by plot number</b>			Change 1	
Land plans plot ref.	DCO Work No(s).	Purpose for which the land is required:	Cell in this row with change	Cell content in previous version
13-38	4A and CA3	Acquisition of subsoil and restrictive covenants required for:	No Change	
		Construction of a twin-bore tunnel, one tunnel bore for northbound traffic and one tunnel bore for southbound traffic, with a three-lane carriageway in each direction, between a portal on the north side of the river Thames in the borough of Thurrock, Essex, and a portal in Gravesham, Kent, including cross-passages connecting the two tunnels and associated tunnelling works	No Change	
		Temporary construction compound at surface for facilitating main works at the A122 Lower Thames Crossing south portal and tunnel approach	No Change	
13-41	4A and CA3	Acquisition of subsoil and restrictive covenants required for:	No Change	
		Construction of a twin-bore tunnel, one tunnel bore for northbound traffic and one tunnel bore for southbound traffic, with a three-lane carriageway in each direction, between a portal on the north side of the river Thames in the borough of Thurrock, Essex, and a portal in Gravesham, Kent, including cross-passages connecting the two tunnels and associated tunnelling works	No Change	
		Temporary construction compound at surface for facilitating main works at the A122 Lower Thames Crossing south portal and tunnel approach	No Change	
13-46	4A, CA3, MU20, MU22, MU24 and MUT3	Acquisition of subsoil and restrictive covenants required for:	No Change	
		Construction of a twin-bore tunnel, one tunnel bore for northbound traffic and one tunnel bore for southbound traffic, with a three-lane carriageway in each direction, between a portal on the north side of the river Thames in the borough of Thurrock, Essex, and a portal in Gravesham, Kent, including cross-passages connecting the two tunnels and associated tunnelling works	No Change	
		Temporary construction compound at surface for facilitating main works at the A122 Lower Thames Crossing south portal and tunnel approach	No Change	
		Utility works, including the installation or diversion of underground utilities within a multi-utility corridor, and the rights and restrictive covenants to construct, protect, operate, access and maintain those utility works	No Change	
13-47	4A, CA3, MU20, MU24 and MUT3	Acquisition of subsoil and restrictive covenants required for:	No Change	
		Construction of a twin-bore tunnel, one tunnel bore for northbound traffic and one tunnel bore for southbound traffic, with a three-lane carriageway in each direction, between a portal on the north side of the river Thames in the borough of Thurrock, Essex, and a portal in Gravesham, Kent, including cross-passages connecting the two tunnels and associated tunnelling works	No Change	
		Temporary construction compound at surface for facilitating main works at the A122 Lower Thames Crossing south portal and tunnel approach	No Change	
		Utility works, including the installation or diversion of underground utilities within a multi-utility corridor, and the rights and restrictive covenants to construct, protect, operate, access and maintain those utility works	No Change	
13-48	4A, CA3, MU24 and MUT3	Acquisition of subsoil and restrictive covenants required for:	No Change	
		Construction of a twin-bore tunnel, one tunnel bore for northbound traffic and one tunnel bore for southbound traffic, with a three-lane carriageway in each direction, between a portal on the north side of the river Thames in the borough of Thurrock, Essex, and a portal in Gravesham, Kent, including cross-passages connecting the two tunnels and associated tunnelling works	No Change	
		Temporary construction compound at surface for facilitating main works at the A122 Lower Thames Crossing south portal and tunnel approach	No Change	
13-48 Cont'd		Utility works, including the installation or diversion of underground utilities within a multi-utility corridor, and the rights and restrictive covenants to construct, protect, operate, access and maintain those utility works	No Change	
13-50	4A and CA3	Acquisition of subsoil and restrictive covenants required for:	No Change	
		Construction of a twin-bore tunnel, one tunnel bore for northbound traffic and one tunnel bore for southbound traffic, with a three-lane carriageway in each direction, between a portal on the north side of the river Thames in the borough of Thurrock, Essex, and a portal in Gravesham, Kent, including cross-passages connecting the two tunnels and associated tunnelling works	No Change	
		Temporary construction compound at surface for facilitating main works at the A122 Lower Thames Crossing south portal and tunnel approach	No Change	
14-11	4A, 4B, CA3, CA3A, MU25, MU26 and MUT3	Acquisition of subsoil and restrictive covenants required for:	No Change	
		Construction of a twin-bore tunnel, one tunnel bore for northbound traffic and one tunnel bore for southbound traffic, with a three-lane carriageway in each direction, between a portal on the north side of the river Thames in the borough of Thurrock, Essex, and a portal in Gravesham, Kent, including cross-passages connecting the two tunnels and associated tunnelling works	No Change	
		Construction of a new permanent ground protection tunnel and access shafts to undertake ground treatment works above the new A122 Lower Thames Crossing tunnel	No Change	
		Temporary construction compound at surface for facilitating main works at the A122 Lower Thames Crossing south portal and tunnel approach	No Change	
		Temporary satellite construction compound at surface for facilitating main works	No Change	

			This Version:	Version 2.0 (December 2022)
			Previous Version:	Version 1.0 (October 2022)
<b>Table 4: Acquisition of Subsoil and Restrictive Covenants and Temporary Possession of Land at the Surface - by plot number</b>			Change 1	
Land plans plot ref.	DCO Work No(s).	Purpose for which the land is required:	Cell in this row with change	Cell content in previous version
		Utility works, including the installation or diversion of underground utilities within a multi-utility corridor, and the rights and restrictive covenants to construct, protect, operate, access and maintain those utility works	No Change	
14-16	4A, 4B and MU26	Acquisition of subsoil and restrictive covenants required for: Construction of a twin-bore tunnel, one tunnel bore for northbound traffic and one tunnel bore for southbound traffic, with a three-lane carriageway in each direction, between a portal on the north side of the river Thames in the borough of Thurrock, Essex, and a portal in Gravesham, Kent, including cross-passages connecting the two tunnels and associated tunnelling works Construction of a new permanent ground protection tunnel and access shafts to undertake ground treatment works above the new A122 Lower Thames Crossing tunnel Utility works, including the installation or diversion of underground utilities within a multi-utility corridor, and the rights and restrictive covenants to construct, protect, operate, access and maintain those utility works	No Change	
14-17	4A, 4B and MU26	Acquisition of subsoil and restrictive covenants required for: Construction of a twin-bore tunnel, one tunnel bore for northbound traffic and one tunnel bore for southbound traffic, with a three-lane carriageway in each direction, between a portal on the north side of the river Thames in the borough of Thurrock, Essex, and a portal in Gravesham, Kent, including cross-passages connecting the two tunnels and associated tunnelling works	No Change	
14-17 Cont'd		Construction of a new permanent ground protection tunnel and access shafts to undertake ground treatment works above the new A122 Lower Thames Crossing tunnel Utility works, including the installation or diversion of underground utilities within a multi-utility corridor, and the rights and restrictive covenants to construct, protect, operate, access and maintain those utility works	No Change	
14-18	4A, 4B and MU26	Acquisition of subsoil and restrictive covenants required for: Construction of a twin-bore tunnel, one tunnel bore for northbound traffic and one tunnel bore for southbound traffic, with a three-lane carriageway in each direction, between a portal on the north side of the river Thames in the borough of Thurrock, Essex, and a portal in Gravesham, Kent, including cross-passages connecting the two tunnels and associated tunnelling works Construction of a new permanent ground protection tunnel and access shafts to undertake ground treatment works above the new A122 Lower Thames Crossing tunnel Utility works, including the installation or diversion of underground utilities within a multi-utility corridor, and the rights and restrictive covenants to construct, protect, operate, access and maintain those utility works	No Change	
15-17	4A, 4B and CA3B	Acquisition of subsoil and restrictive covenants required for: Construction of a twin-bore tunnel, one tunnel bore for northbound traffic and one tunnel bore for southbound traffic, with a three-lane carriageway in each direction, between a portal on the north side of the river Thames in the borough of Thurrock, Essex, and a portal in Gravesham, Kent, including cross-passages connecting the two tunnels and associated tunnelling works Construction of a new permanent ground protection tunnel and access shafts to undertake ground treatment works above the new A122 Lower Thames Crossing tunnel Temporary satellite construction compound at surface for facilitating main works	No Change	
15-18	4A, 4B and CA3B	Acquisition of subsoil and restrictive covenants required for: Construction of a twin-bore tunnel, one tunnel bore for northbound traffic and one tunnel bore for southbound traffic, with a three-lane carriageway in each direction, between a portal on the north side of the river Thames in the borough of Thurrock, Essex, and a portal in Gravesham, Kent, including cross-passages connecting the two tunnels and associated tunnelling works Construction of a new permanent ground protection tunnel and access shafts to undertake ground treatment works above the new A122 Lower Thames Crossing tunnel Temporary satellite construction compound at surface for facilitating main works	No Change	
15-19	4A, 4B and CA3B	Acquisition of subsoil and restrictive covenants required for: Construction of a twin-bore tunnel, one tunnel bore for northbound traffic and one tunnel bore for southbound traffic, with a three-lane carriageway in each direction, between a portal on the north side of the river Thames in the borough of Thurrock, Essex, and a portal in Gravesham, Kent, including cross-passages connecting the two tunnels and associated tunnelling works	No Change	
15-19 Cont'd		Construction of a new permanent ground protection tunnel and access shafts to undertake ground treatment works above the new A122 Lower Thames Crossing tunnel	No Change	

Table 4: Acquisition of Subsoil and Restrictive Covenants and Temporary Possession of Land at the Surface - by plot number			This Version:	Version 2.0 (December 2022)
			Previous Version:	Version 1.0 (October 2022)
			Change 1	
Land plans plot ref.	DCO Work No(s).	Purpose for which the land is required:	Cell in this row with change	Cell content in previous version
		Temporary satellite construction compound at surface for facilitating main works	No Change	

<b>This Version:</b>	<b>Version 2.0 (December 2022)</b>
<b>Previous Version:</b>	<b>Version 1.0 (October 2022)</b>

**Table 5: Temporary Possession of Land - by plot number**

Table 5: Temporary Possession of Land - by plot number			Change 1	
Land plans plot ref.	DCO Work No(s).	Purpose for which the land is required:	Cell in this row with change	Cell content in previous version
01-01	E1	Temporary possession required for: Provision for access for environmental works to create a compensatory habitat site for nitrogen deposition	No Change	
01-03	E1	Temporary possession required for: Provision for access for environmental works to create a compensatory habitat site for nitrogen deposition	No Change	
01-05	E1	Temporary possession required for: Provision for access for environmental works to create a compensatory habitat site for nitrogen deposition	No Change	
01-08	E1	Temporary possession required for: Provision for access for environmental works to create a compensatory habitat site for nitrogen deposition	No Change	
01-09	E1	Temporary possession required for: Provision for access for environmental works to create a compensatory habitat site for nitrogen deposition	No Change	
01-10	E1	Temporary possession required for: Provision for access for environmental works to create a compensatory habitat site for nitrogen deposition	No Change	
01-11	E1	Temporary possession required for: Provision for access for environmental works to create a compensatory habitat site for nitrogen deposition	No Change	
01-13	E1	Temporary possession required for: Provision for access for environmental works to create a compensatory habitat site for nitrogen deposition	No Change	
01-15	E1	Temporary possession required for: Provision for access for environmental works to create a compensatory habitat site for nitrogen deposition	No Change	
01-16	E1	Temporary possession required for: Provision for access for environmental works to create a compensatory habitat site for nitrogen deposition	No Change	
01-17	E1	Temporary possession required for: Provision for access for environmental works to create a compensatory habitat site for nitrogen deposition	No Change	
01-18	E1	Temporary possession required for: Provision for access for environmental works to create a compensatory habitat site for nitrogen deposition	No Change	
01-19	E1	Temporary possession required for: Provision for access for environmental works to create a compensatory habitat site for nitrogen deposition	No Change	
01-20	E1	Temporary possession required for: Provision for access for environmental works to create a compensatory habitat site for nitrogen deposition	No Change	
01-21	E1	Temporary possession required for: Provision for access for environmental works to create a compensatory habitat site for nitrogen deposition	No Change	
01-22	E1	Temporary possession required for: Provision for access for environmental works to create a compensatory habitat site for nitrogen deposition	No Change	
02-01	E2	Temporary possession required for: Provision for access for environmental works to create a compensatory habitat site for nitrogen deposition	No Change	
02-03	E2	Temporary possession required for: Provision for access for environmental works to create a compensatory habitat site for nitrogen deposition	No Change	

			This Version:	Version 2.0 (December 2022)
			Previous Version:	Version 1.0 (October 2022)
<b>Table 5: Temporary Possession of Land - by plot number</b>			Change 1	
Land plans plot ref.	DCO Work No(s).	Purpose for which the land is required:	Cell in this row with change	Cell content in previous version
02-04	E1	Temporary possession required for: Provision for access for environmental works to create a compensatory habitat site for nitrogen deposition	No Change	
02-05	E1	Temporary possession required for: Provision for access for environmental works to create a compensatory habitat site for nitrogen deposition	No Change	
02-06	E1	Temporary possession required for: Provision for access for environmental works to create a compensatory habitat site for nitrogen deposition	No Change	
02-07	E1	Temporary possession required for: Provision for access for environmental works to create a compensatory habitat site for nitrogen deposition	No Change	
02-08	E1	Temporary possession required for: Provision for access for environmental works to create a compensatory habitat site for nitrogen deposition	No Change	
02-09	E1	Temporary possession required for: Provision for access for environmental works to create a compensatory habitat site for nitrogen deposition	No Change	
02-10	E1	Temporary possession required for: Provision for access for environmental works to create a compensatory habitat site for nitrogen deposition	No Change	
02-11	E1	Temporary possession required for: Provision for access for environmental works to create a compensatory habitat site for nitrogen deposition	No Change	
03-02	G1a and MU1	Temporary possession required for: Installation of a medium-pressure gas pipeline Utility works, including the installation or diversion of underground utilities within a multi-utility corridor	No Change	
03-03	G1a and MU1	Temporary possession required for: Installation of a medium-pressure gas pipeline Utility works, including the installation or diversion of underground utilities within a multi-utility corridor	No Change	
03-04	1K	Temporary possession required for: Improvement works to the existing public right of way along footpath NS179	No Change	
03-07	MU2, MU3 and MU4	Temporary possession required for: Utility works, including the installation or diversion of underground utilities within a multi-utility corridor	No Change	
03-08	1K	Temporary possession required for: Improvement works to the existing public right of way along footpath NS179	No Change	
03-14	G1a and MU1	Temporary possession required for: Installation of a medium-pressure gas pipeline Utility works, including the installation or diversion of underground utilities within a multi-utility corridor	No Change	
03-16	G1a and MU1	Temporary possession required for: Installation of a medium-pressure gas pipeline Utility works, including the installation or diversion of underground utilities within a multi-utility corridor	No Change	
03-17	G1a and MU1	Temporary possession required for: Installation of a medium-pressure gas pipeline	No Change	

			This Version:	Version 2.0 (December 2022)
			Previous Version:	Version 1.0 (October 2022)
<b>Table 5: Temporary Possession of Land - by plot number</b>			Change 1	
Land plans plot ref.	DCO Work No(s).	Purpose for which the land is required:	Cell in this row with change	Cell content in previous version
03-17 Cont'd		Utility works, including the installation or diversion of underground utilities within a multi-utility corridor	No Change	
03-33	MU4	Temporary possession required for: Utility works, including the installation or diversion of underground utilities within a multi-utility corridor	No Change	
03-36	1K	Temporary possession required for: To facilitate the construction of a new public right of way from drainage pond to the improved public right of way south of the improved A2 mainline, and to provide temporary storage, laydown areas and working space	No Change	
03-80	1K	Temporary possession required for: To facilitate the construction of a new public right of way from drainage pond to the improved public right of way south of the improved A2 mainline, and to provide temporary storage, laydown areas and working space	No Change	
03-87	MU3	Temporary possession required for: Utility works, including the installation or diversion of underground utilities within a multi-utility corridor	No Change	
03-96	MU1	Temporary possession required for: Utility works, including the installation or diversion of underground utilities within a multi-utility corridor	No Change	
03-98	MU1	Temporary possession required for: Utility works, including the installation or diversion of underground utilities within a multi-utility corridor	No Change	
03-112	MU1	Temporary possession required for: Utility works, including the installation or diversion of underground utilities within a multi-utility corridor	No Change	
03-135	MU1	Temporary possession required for: Utility works, including the installation or diversion of underground utilities within a multi-utility corridor	No Change	
03-139	MU1	Temporary possession required for: Utility works, including the installation or diversion of underground utilities within a multi-utility corridor	No Change	
03-140	MU1	Temporary possession required for: Utility works, including the installation or diversion of underground utilities within a multi-utility corridor	No Change	
03-141	MU1	Temporary possession required for: Utility works, including the installation or diversion of underground utilities within a multi-utility corridor	No Change	
03-142	MU1	Temporary possession required for: Utility works, including the installation or diversion of underground utilities within a multi-utility corridor	No Change	
03-143	MU1	Temporary possession required for: Utility works, including the installation or diversion of underground utilities within a multi-utility corridor	No Change	
03-144	MU1	Temporary possession required for: Utility works, including the installation or diversion of underground utilities within a multi-utility corridor	No Change	
03-146	MU1	Temporary possession required for: Utility works, including the installation or diversion of underground utilities within a multi-utility corridor	No Change	
04-03	G1b	Temporary possession required for: Installation of a medium-pressure gas pipeline	No Change	
		Temporary possession required for:	No Change	

<b>This Version:</b>	<b>Version 2.0 (December 2022)</b>
<b>Previous Version:</b>	<b>Version 1.0 (October 2022)</b>

**Table 5: Temporary Possession of Land - by plot number**

Change 1

Land plans plot ref.	DCO Work No(s).	Purpose for which the land is required:	Cell in this row with change	Cell content in previous version
04-07	E5	Implementation of environmental mitigation works to create a site for protected species	No Change	
04-08	MU9	Temporary possession required for: Utility works, including the installation or diversion of underground utilities within a multi-utility corridor	No Change	
04-12	E5	Temporary possession required for: Implementation of environmental mitigation works to create a site for protected species	No Change	
04-14	G1b	Temporary possession required for: Installation of a medium-pressure gas pipeline	No Change	
04-16	MU9	Temporary possession required for: Utility works, including the installation or diversion of underground utilities within a multi-utility corridor	No Change	
04-17	E5	Temporary possession required for: Implementation of environmental mitigation works to create a site for protected species	No Change	
04-25	1L	Temporary possession required for: Improvement works of the existing public right of way to a section between Halfpence Lane roundabout to Jeskyns Community woodland	No Change	
04-28	1L	Temporary possession required for: Improvement works of the existing public right of way to a section between Halfpence Lane roundabout to Jeskyns Community woodland	No Change	
04-37	1E and 1L	Temporary possession required for: Construction of a new permissive path from Halfpence Lane roundabout to road leading to Scalers Hill House Improvement works of the existing public right of way to a section between Halfpence Lane roundabout to Jeskyns Community woodland	No Change	
04-38	CA2 and G1b	Temporary possession required for: Temporary construction compound at surface for facilitating main works Installation of a medium-pressure gas pipeline	No Change	
04-42	CA2, G1b, MU10 and OH2	Temporary possession required for: Temporary construction compound at surface for facilitating main works Installation of a medium-pressure gas pipeline Utility works, including the installation or diversion of underground utilities within a multi-utility corridor Overhead lines diversion works, including the removal of existing overhead lines and supports	No Change	
04-45	E5	Temporary possession required for: Implementation of environmental mitigation works to create a site for protected species	No Change	
04-46	1L	Temporary possession required for: Improvement works of the existing public right of way to a section between Halfpence Lane roundabout to Jeskyns Community woodland	No Change	
04-58	G1b, MU10 and OH2	Temporary possession required for: Installation of a medium-pressure gas pipeline Utility works, including the installation or diversion of underground utilities within a multi-utility corridor Overhead lines diversion works, including the removal of existing overhead lines and supports	No Change	
04-61	MU9	Temporary possession required for: Utility works, including the installation or diversion of underground utilities within a multi-utility corridor	No Change	



			This Version:	Version 2.0 (December 2022)
			Previous Version:	Version 1.0 (October 2022)
<b>Table 5: Temporary Possession of Land - by plot number</b>			Change 1	
Land plans plot ref.	DCO Work No(s).	Purpose for which the land is required:	Cell in this row with change	Cell content in previous version
04-63	G1b and OH2	Temporary possession required for: Installation of a medium-pressure gas pipeline Overhead lines diversion works, including the removal of existing overhead lines and supports	No Change	
04-72	MU9	Temporary possession required for: Utility works, including the installation or diversion of underground utilities within a multi-utility corridor	No Change	
04-89	E4, G1a, G1b, MU10, MU11 and MUT1	Temporary possession required for: Implementation of environmental mitigation works to create a site for protected species Installation of a medium-pressure gas pipeline Utility works, including the installation or diversion of underground utilities within a multi-utility corridor	No Change	
04-92	G1b, MU10 and OH2	Temporary possession required for: Installation of a medium-pressure gas pipeline Utility works, including the installation or diversion of underground utilities within a multi-utility corridor Overhead lines diversion works, including the removal of existing overhead lines and supports	No Change	
04-93	G1b and OH2	Temporary possession required for: Installation of a medium-pressure gas pipeline Overhead lines diversion works, including the removal of existing overhead lines and supports	No Change	
04-94	G1b and OH2	Temporary possession required for: Installation of a medium-pressure gas pipeline Overhead lines diversion works, including the removal of existing overhead lines and supports	No Change	
04-96	1H	Temporary possession required for: To facilitate the construction of a new bridge to carry the realigned Thong Lane over the improved section of the A2 mainline, and to provide temporary storage, laydown areas and working space	No Change	
04-98	G1b and OH2	Temporary possession required for: Installation of a medium-pressure gas pipeline Overhead lines diversion works, including the removal of existing overhead lines and supports	No Change	
04-99	E4	Temporary possession required for: Implementation of environmental mitigation works to create a site for protected species	No Change	
04-100	1H	Temporary possession required for: To facilitate the construction of a new bridge to carry the realigned Thong Lane over the improved section of the A2 mainline, and to provide temporary storage, laydown areas and working space	No Change	
04-101	E5	Temporary possession required for: Implementation of environmental mitigation works to create a site for protected species	No Change	
04-103	1H	Temporary possession required for: To facilitate the construction of a new bridge to carry the realigned Thong Lane over the improved section of the A2 mainline, and to provide temporary storage, laydown areas and working space	No Change	
04-108	E4	Temporary possession required for: Provision for temporary access for environmental mitigation works to create a site for protected species	No Change	
		Temporary possession required for:	No Change	

			This Version:	Version 2.0 (December 2022)
			Previous Version:	Version 1.0 (October 2022)
<b>Table 5: Temporary Possession of Land - by plot number</b>			Change 1	
Land plans plot ref.	DCO Work No(s).	Purpose for which the land is required:	Cell in this row with change	Cell content in previous version
04-109	MU9	Utility works, including the installation or diversion of underground utilities within a multi-utility corridor	No Change	
04-122	E5	Temporary possession required for: Implementation of environmental mitigation works to create a site for protected species	No Change	
04-123	1E	Temporary possession required for: Construction of a new permissive path from Halfpence Lane roundabout to road leading to Scalers Hill House	No Change	
04-128	MU9	Temporary possession required for: Utility works, including the installation or diversion of underground utilities within a multi-utility corridor	No Change	
04-137	E4	Temporary possession required for: Provision for temporary access for environmental mitigation works to create a site for protected species	No Change	
04-138	MU10	Temporary possession required for: Utility works, including the installation or diversion of underground utilities within a multi-utility corridor	No Change	
04-140	G1a	Temporary possession required for: Installation of a medium-pressure gas pipeline	No Change	
04-141	E4	Temporary possession required for: Provision for temporary access for environmental mitigation works to create a site for protected species	No Change	
04-145	E4	Temporary possession required for: Implementation of environmental mitigation works to create a site for protected species	No Change	
04-148	MU8	Temporary possession required for: Utility works, including the installation or diversion of underground utilities within a multi-utility corridor	No Change	
04-149	MU8	Temporary possession required for: Utility works, including the installation or diversion of underground utilities within a multi-utility corridor	No Change	
04-151	MU8	Temporary possession required for: Utility works, including the installation or diversion of underground utilities within a multi-utility corridor	No Change	
04-152	MU8	Temporary possession required for: Utility works, including the installation or diversion of underground utilities within a multi-utility corridor	No Change	
04-153	MU8	Temporary possession required for: Utility works, including the installation or diversion of underground utilities within a multi-utility corridor	No Change	
04-154	MU9	Temporary possession required for: Utility works, including the installation or diversion of underground utilities within a multi-utility corridor	No Change	
04-200	1K	Temporary possession required for: Improvement works to the existing public right of way along footpath NS179	No Change	
04-215	MU4	Temporary possession required for: Utility works, including the installation or diversion of underground utilities within a multi-utility corridor	No Change	
04-223	G1a	Temporary possession required for: Installation of a medium-pressure gas pipeline	No Change	
		Temporary possession required for:	No Change	

<b>This Version:</b>	<b>Version 2.0 (December 2022)</b>
<b>Previous Version:</b>	<b>Version 1.0 (October 2022)</b>

**Table 5: Temporary Possession of Land - by plot number**

Table 5: Temporary Possession of Land - by plot number			Change 1	
Land plans plot ref.	DCO Work No(s).	Purpose for which the land is required:	Cell in this row with change	Cell content in previous version
04-225	MU5	Utility works, including the installation or diversion of underground utilities within a multi-utility corridor	No Change	
04-226	G1a and MU5	Temporary possession required for:	No Change	
		Installation of a medium-pressure gas pipeline	No Change	
		Utility works, including the installation or diversion of underground utilities within a multi-utility corridor	No Change	
04-227	G1a and MU5	Temporary possession required for:	No Change	
		Installation of a medium-pressure gas pipeline	No Change	
		Utility works, including the installation or diversion of underground utilities within a multi-utility corridor	No Change	
04-228	G1a	Temporary possession required for:	No Change	
		Installation of a medium-pressure gas pipeline	No Change	
04-229	MU4	Temporary possession required for: Utility works, including the installation or diversion of underground utilities within a multi-utility corridor	No Change	
04-233	1K	Temporary possession required for: Improvement works to the existing public right of way along footpath NS179	No Change	
04-243	MU4	Temporary possession required for: Utility works, including the installation or diversion of underground utilities within a multi-utility corridor	No Change	
04-244	G1a	Temporary possession required for: Installation of a medium-pressure gas pipeline	No Change	
04-246	G1a	Temporary possession required for: Installation of a medium-pressure gas pipeline	No Change	
04-247	G1a	Temporary possession required for: Installation of a medium-pressure gas pipeline	No Change	
04-249	G1a	Temporary possession required for: Installation of a medium-pressure gas pipeline	No Change	
04-251	G1a	Temporary possession required for: Installation of a medium-pressure gas pipeline	No Change	
04-252	G1a	Temporary possession required for: Installation of a medium-pressure gas pipeline	No Change	
04-253	G1a	Temporary possession required for: To facilitate the installation of a medium-pressure gas pipeline, and to provide temporary storage, laydown areas and working space	No Change	
04-254	G1a	Temporary possession required for: To facilitate the installation of a medium-pressure gas pipeline, and to provide temporary storage, laydown areas and working space	No Change	
04-255	G1a	Temporary possession required for: To facilitate the installation of a medium-pressure gas pipeline, and to provide temporary storage, laydown areas and working space	No Change	
04-257	1K	Temporary possession required for:	No Change	
		Improvement works to the existing public right of way along footpath NS179	No Change	
		Temporary possession required for:	No Change	

			This Version:	Version 2.0 (December 2022)
			Previous Version:	Version 1.0 (October 2022)
<b>Table 5: Temporary Possession of Land - by plot number</b>			Change 1	
Land plans plot ref.	DCO Work No(s).	Purpose for which the land is required:	Cell in this row with change	Cell content in previous version
04-258	1K	Improvement works to the existing public right of way along footpath NS179	No Change	
04-259	MU4	Temporary possession required for: Utility works, including the installation or diversion of underground utilities within a multi-utility corridor	No Change	
04-266	G1a	Temporary possession required for: Installation of a medium-pressure gas pipeline	No Change	
04-268	G1a	Temporary possession required for: Installation of a medium-pressure gas pipeline	No Change	
04-274	E4 and G1a	Temporary possession required for: Implementation of environmental mitigation works to create a site for protected species	No Change	
04-274 Cont'd		Installation of a medium-pressure gas pipeline	No Change	
05-01	1L	Temporary possession required for: Construction of a new permissive path between the improved public right of way and Jeskyns Community woodland Improvement works of the existing public right of way to a section between Halfpence Lane roundabout to Jeskyns Community woodland	No Change	
05-02	1L	Temporary possession required for: Construction of a new permissive path between the improved public right of way and Jeskyns Community woodland Improvement works of the existing public right of way to a section between Halfpence Lane roundabout to Jeskyns Community woodland	No Change	
05-03	1L	Temporary possession required for: Construction of a new permissive path between the improved public right of way and Jeskyns Community woodland Improvement works of the existing public right of way to a section between Halfpence Lane roundabout to Jeskyns Community woodland	No Change	
05-04	1L	Temporary possession required for: Improvement works of the existing public right of way to a section between Halfpence Lane roundabout to Jeskyns Community woodland	No Change	
05-05	1L	Temporary possession required for: Improvement works of the existing public right of way to a section between Halfpence Lane roundabout to Jeskyns Community woodland	No Change	
05-06	1L	Temporary possession required for: Improvement works of the existing public right of way to a section between Halfpence Lane roundabout to Jeskyns Community woodland	No Change	
05-07	MU8	Temporary possession required for: Utility works, including the installation or diversion of underground utilities within a multi-utility corridor	No Change	
05-08	MU8	Temporary possession required for: Utility works, including the installation or diversion of underground utilities within a multi-utility corridor	No Change	
05-09	MU8	Temporary possession required for: Utility works, including the installation or diversion of underground utilities within a multi-utility corridor	No Change	

			This Version:	Version 2.0 (December 2022)
			Previous Version:	Version 1.0 (October 2022)
<b>Table 5: Temporary Possession of Land - by plot number</b>			Change 1	
Land plans plot ref.	DCO Work No(s).	Purpose for which the land is required:	Cell in this row with change	Cell content in previous version
05-10	MU8	Temporary possession required for: Utility works, including the installation or diversion of underground utilities within a multi-utility corridor	No Change	
05-11	MU8	Temporary possession required for: Utility works, including the installation or diversion of underground utilities within a multi-utility corridor	No Change	
05-12	MU8	Temporary possession required for: Utility works, including the installation or diversion of underground utilities within a multi-utility corridor	No Change	
05-13	MU8	Temporary possession required for: Utility works, including the installation or diversion of underground utilities within a multi-utility corridor	No Change	
05-14	MU8	Temporary possession required for: Utility works, including the installation or diversion of underground utilities within a multi-utility corridor	No Change	
05-15	MU8	Temporary possession required for: Utility works, including the installation or diversion of underground utilities within a multi-utility corridor	No Change	
05-16	MU8	Temporary possession required for: Utility works, including the installation or diversion of underground utilities within a multi-utility corridor	No Change	
05-17	MU8	Temporary possession required for: Utility works, including the installation or diversion of underground utilities within a multi-utility corridor	No Change	
05-18	MU8	Temporary possession required for: Utility works, including the installation or diversion of underground utilities within a multi-utility corridor	No Change	
06-03	MU15 and MU16	Temporary possession required for: Utility works, including the installation or diversion of underground utilities within a multi-utility corridor	No Change	
06-08	2P	Temporary possession required for: Improvement works to a section of the existing public right of way from Church Road to existing public right of way footpath NS175	No Change	
06-09	2P	Temporary possession required for: Improvement works to a section of the existing public right of way from Church Road to existing public right of way footpath NS175	No Change	
06-11	2P	Temporary possession required for: Improvement works to a section of the existing public right of way from Church Road to existing public right of way footpath NS175	No Change	
06-18	MU16	Temporary possession required for: Utility works, including the installation or diversion of underground utilities within a multi-utility corridor	No Change	
06-19	MU16	Temporary possession required for: Utility works, including the installation or diversion of underground utilities within a multi-utility corridor	No Change	
06-46	OH1	Temporary possession required for: Overhead lines diversion works, including the removal of existing overhead lines and pylons, construction of new overhead lines and pylons and works to existing overhead lines and pylons	No Change	
06-54	OH1	Temporary possession required for: Provision for access for overhead lines diversion works	No Change	
		Temporary possession required for:	No Change	

			This Version:	Version 2.0 (December 2022)
			Previous Version:	Version 1.0 (October 2022)
<b>Table 5: Temporary Possession of Land - by plot number</b>			Change 1	
Land plans plot ref.	DCO Work No(s).	Purpose for which the land is required:	Cell in this row with change	Cell content in previous version
06-55	MU14	Utility works, including the installation or diversion of underground utilities within a multi-utility corridor	No Change	
06-56	1L, E5 and OH1	Temporary possession required for:	No Change	
		Construction of a new permissive path between the improved public right of way and Jeskyns Community woodland	No Change	
		Implementation of environmental mitigation works to create a site for protected species	No Change	
		Overhead lines diversion works, including the removal of existing overhead lines and pylons, construction of new overhead lines and pylons and works to existing overhead lines and pylons	No Change	
06-64	MU14	Temporary possession required for: Utility works, including the installation or diversion of underground utilities within a multi-utility corridor	No Change	
06-67	MU14 and MU9	Temporary possession required for: Utility works, including the installation or diversion of underground utilities within a multi-utility corridor	No Change	
06-72	G1b and MU16	Temporary possession required for:	No Change	
		Installation of a medium-pressure gas pipeline	No Change	
		Utility works, including the installation or diversion of underground utilities within a multi-utility corridor	No Change	
06-75	1L	Temporary possession required for: Improvement works of the existing public right of way to a section between Halfpence Lane roundabout to Jeskyns Community woodland	No Change	
06-78	G1b and MU16	Temporary possession required for:	No Change	
		Installation of a medium-pressure gas pipeline	No Change	
		Utility works, including the installation or diversion of underground utilities within a multi-utility corridor	No Change	
06-91	2Q and MU16	Temporary possession required for:	No Change	
		Construction of a new public right of way from Valley Drive to the existing public right of way footpath NS174	No Change	
		Utility works, including the installation or diversion of underground utilities within a multi-utility corridor	No Change	
06-96	2Q and MU16	Temporary possession required for:	No Change	
		Construction of a new public right of way from Valley Drive to the existing public right of way footpath NS174	No Change	
		Utility works, including the installation or diversion of underground utilities within a multi-utility corridor	No Change	
06-98	MU16	Temporary possession required for: Utility works, including the installation or diversion of underground utilities within a multi-utility corridor	No Change	
06-99	2Q and MU16	Temporary possession required for:	No Change	
		Construction of a new public right of way from Valley Drive to the existing public right of way footpath NS174	No Change	
		Utility works, including the installation or diversion of underground utilities within a multi-utility corridor	No Change	
06-102	MU16	Temporary possession required for: Utility works, including the installation or diversion of underground utilities within a multi-utility corridor	No Change	
06-104	MU16	Temporary possession required for: Utility works, including the installation or diversion of underground utilities within a multi-utility corridor	No Change	
06-107	MU16	Temporary possession required for: Utility works, including the installation or diversion of underground utilities within a multi-utility corridor	No Change	
06-109	2Q	Temporary possession required for: Construction of a new public right of way from Valley Drive to the existing public right of way footpath NS174	No Change	

			This Version:	Version 2.0 (December 2022)
			Previous Version:	Version 1.0 (October 2022)
<b>Table 5: Temporary Possession of Land - by plot number</b>			Change 1	
Land plans plot ref.	DCO Work No(s).	Purpose for which the land is required:	Cell in this row with change	Cell content in previous version
06-110	2Q	Temporary possession required for: To facilitate the construction of a new public right of way from Valley Drive to the existing public right of way footpath NS174, and to provide temporary storage, laydown areas and working space	No Change	
06-111	MU16	Temporary possession required for: Utility works, including the installation or diversion of underground utilities within a multi-utility corridor	No Change	
06-112	MU16	Temporary possession required for: Utility works, including the installation or diversion of underground utilities within a multi-utility corridor	No Change	
06-113	MU16	Temporary possession required for: Utility works, including the installation or diversion of underground utilities within a multi-utility corridor	No Change	
06-114	MU16	Temporary possession required for: Utility works, including the installation or diversion of underground utilities within a multi-utility corridor	No Change	
06-115	MU16	Temporary possession required for: Utility works, including the installation or diversion of underground utilities within a multi-utility corridor	No Change	
06-116	E5	Temporary possession required for: Provision for access for environmental mitigation works to create a site for protected species	No Change	
06-117	MU14 and MU9	Temporary possession required for: Utility works, including the installation or diversion of underground utilities within a multi-utility corridor	No Change	
06-121	E5, MU14, MU9, OH1 and OHT1	Temporary possession required for: Implementation of environmental mitigation works to create a site for protected species Utility works, including the installation or diversion of underground utilities within a multi-utility corridor Overhead lines diversion works, including the removal of existing overhead lines and pylons, construction of new overhead lines and pylons and works to existing overhead lines and pylons	No Change	
06-123	2Q	Temporary possession required for: Construction of a new public right of way from Valley Drive to the existing public right of way footpath NS174	No Change	
06-131	G1b and MU16	Temporary possession required for: Installation of a medium-pressure gas pipeline Utility works, including the installation or diversion of underground utilities within a multi-utility corridor	No Change	
06-132	G1b	Temporary possession required for: Installation of a medium-pressure gas pipeline	No Change	
06-135	OH1	Temporary possession required for: To facilitate overhead lines diversion works, and to provide temporary storage, laydown areas and working space	No Change	
06-136	G1b	Temporary possession required for: Installation of a medium-pressure gas pipeline	No Change	
06-137	G1b	Temporary possession required for: Installation of a medium-pressure gas pipeline	No Change	
06-139	G1b	Temporary possession required for: Installation of a medium-pressure gas pipeline	No Change	

			This Version:	Version 2.0 (December 2022)
			Previous Version:	Version 1.0 (October 2022)
<b>Table 5: Temporary Possession of Land - by plot number</b>			Change 1	
Land plans plot ref.	DCO Work No(s).	Purpose for which the land is required:	Cell in this row with change	Cell content in previous version
06-144	G1b and G2	Temporary possession required for: Installation of a medium-pressure gas pipeline Installation of a high-pressure gas pipeline	No Change	
			No Change	
			No Change	
06-151	G1b	Temporary possession required for: Installation of a medium-pressure gas pipeline	No Change	
			No Change	
06-152	G1b, G2, G3, MU17, OH1 and OHT1	Temporary possession required for: Installation of a medium-pressure gas pipeline Installation of a high-pressure gas pipeline Utility works, including the installation or diversion of underground utilities within a multi-utility corridor Overhead lines diversion works, including the removal of existing overhead lines and pylons, construction of new overhead lines and pylons and works to existing overhead lines and pylons	No Change	
			No Change	
			No Change	
			No Change	
06-153	1L	Temporary possession required for: Construction of a new permissive path between the improved public right of way and Jeskyns Community woodland	No Change	
			No Change	
06-158	G1b, G2, G3, MU17 and OH1	Temporary possession required for: Installation of a medium-pressure gas pipeline Installation of a high-pressure gas pipeline Utility works, including the installation or diversion of underground utilities within a multi-utility corridor Overhead lines diversion works, including the removal of existing overhead lines and pylons, construction of new overhead lines and pylons and works to existing overhead lines and pylons	No Change	
			No Change	
			No Change	
			No Change	
06-182	E5	Temporary possession required for: Implementation of environmental mitigation works to create a site for protected species	No Change	
			No Change	
06-187	MU9	Temporary possession required for: Utility works, including the installation or diversion of underground utilities within a multi-utility corridor	No Change	
			No Change	
06-188	E5	Temporary possession required for: Implementation of environmental mitigation works to create a site for protected species	No Change	
			No Change	
06-204	E5	Temporary possession required for: Implementation of environmental mitigation works to create a site for protected species	No Change	
			No Change	
06-205	MU9	Temporary possession required for: Utility works, including the installation or diversion of underground utilities within a multi-utility corridor	No Change	
			No Change	
06-207	G1b	Temporary possession required for: Installation of a medium-pressure gas pipeline	No Change	
			No Change	
06-208	G1b	Temporary possession required for: Installation of a medium-pressure gas pipeline	No Change	
			No Change	
06-209	G1b	Temporary possession required for: Installation of a medium-pressure gas pipeline	No Change	
			No Change	
07-01	MU15	Temporary possession required for: Utility works, including the installation or diversion of underground utilities within a multi-utility corridor	No Change	
			No Change	



			This Version:	Version 2.0 (December 2022)
			Previous Version:	Version 1.0 (October 2022)
<b>Table 5: Temporary Possession of Land - by plot number</b>			Change 1	
Land plans plot ref.	DCO Work No(s).	Purpose for which the land is required:	Cell in this row with change	Cell content in previous version
07-02	MU15	Temporary possession required for: Utility works, including the installation or diversion of underground utilities within a multi-utility corridor	No Change	
07-04	MU15	Temporary possession required for: Utility works, including the installation or diversion of underground utilities within a multi-utility corridor	No Change	
07-05	MU15	Temporary possession required for: Utility works, including the installation or diversion of underground utilities within a multi-utility corridor	No Change	
07-09	MU15	Temporary possession required for: Utility works, including the installation or diversion of underground utilities within a multi-utility corridor	No Change	
07-11	MU15	Temporary possession required for: Utility works, including the installation or diversion of underground utilities within a multi-utility corridor	No Change	
07-15	MU15	Temporary possession required for: Utility works, including the installation or diversion of underground utilities within a multi-utility corridor	No Change	
07-17	MU15	Temporary possession of bridge surface required for: Utility works, including the installation or diversion of underground utilities within a multi-utility corridor	No Change	
07-20	MU15	Temporary possession of bridge surface required for: Utility works, including the installation or diversion of underground utilities within a multi-utility corridor	No Change	
07-22	MU15	Temporary possession of bridge surface required for: Utility works, including the installation or diversion of underground utilities within a multi-utility corridor	No Change	
07-23	MU15	Temporary possession of bridge surface required for: Utility works, including the installation or diversion of underground utilities within a multi-utility corridor	No Change	
07-26	MU15	Temporary possession required for: Utility works, including the installation or diversion of underground utilities within a multi-utility corridor	No Change	
07-27	MU15	Temporary possession required for: Utility works, including the installation or diversion of underground utilities within a multi-utility corridor	No Change	
07-28	MU15	Temporary possession of bridge surface required for: Utility works, including the installation or diversion of underground utilities within a multi-utility corridor	No Change	
07-29	MU15	Temporary possession required for: Utility works, including the installation or diversion of underground utilities within a multi-utility corridor	No Change	
07-40	MU15	Temporary possession required for: Utility works, including the installation or diversion of underground utilities within a multi-utility corridor	No Change	
07-41	MU15	Temporary possession required for: Utility works, including the installation or diversion of underground utilities within a multi-utility corridor	No Change	
07-42	MU15	Temporary possession required for: Utility works, including the installation or diversion of underground utilities within a multi-utility corridor	No Change	
08-06	MU15	Temporary possession required for: Utility works, including the installation or diversion of underground utilities within a multi-utility corridor	No Change	

			This Version:	Version 2.0 (December 2022)
			Previous Version:	Version 1.0 (October 2022)
<b>Table 5: Temporary Possession of Land - by plot number</b>			Change 1	
Land plans plot ref.	DCO Work No(s).	Purpose for which the land is required:	Cell in this row with change	Cell content in previous version
08-07	MU15	Temporary possession required for: Utility works, including the installation or diversion of underground utilities within a multi-utility corridor	No Change	
08-08	MU15	Temporary possession required for: Utility works, including the installation or diversion of underground utilities within a multi-utility corridor	No Change	
08-09	MU15	Temporary possession required for: Utility works, including the installation or diversion of underground utilities within a multi-utility corridor	No Change	
08-10	MU15	Temporary possession required for: Utility works, including the installation or diversion of underground utilities within a multi-utility corridor	No Change	
08-11	MU15	Temporary possession required for: Utility works, including the installation or diversion of underground utilities within a multi-utility corridor	No Change	
08-12	MU15	Temporary possession required for: Utility works, including the installation or diversion of underground utilities within a multi-utility corridor	No Change	
08-13	MU15	Temporary possession required for: Utility works, including the installation or diversion of underground utilities within a multi-utility corridor	No Change	
08-14	MU15	Temporary possession required for: Utility works, including the installation or diversion of underground utilities within a multi-utility corridor	No Change	
08-15	MU15	Temporary possession required for: Utility works, including the installation or diversion of underground utilities within a multi-utility corridor	No Change	
09-02	CA3	Temporary possession required for: Provision for temporary access and traffic management for the temporary construction compound facilitating main works at the A122 Lower Thames Crossing south portal and tunnel approach	No Change	
09-03	CA3	Temporary possession required for: Provision for temporary access and traffic management for the temporary construction compound facilitating main works at the A122 Lower Thames Crossing south portal and tunnel approach	No Change	
09-04	CA3	Temporary possession required for: Provision for temporary access and traffic management for the temporary construction compound facilitating main works at the A122 Lower Thames Crossing south portal and tunnel approach	No Change	
09-05	CA3	Temporary possession required for: Provision for temporary access and traffic management for the temporary construction compound facilitating main works at the A122 Lower Thames Crossing south portal and tunnel approach	No Change	
09-06	CA3	Temporary possession required for: Provision for temporary access and traffic management for the temporary construction compound facilitating main works at the A122 Lower Thames Crossing south portal and tunnel approach	No Change	
09-07	CA3	Temporary possession required for: Provision for temporary access and traffic management for the temporary construction compound facilitating main works at the A122 Lower Thames Crossing south portal and tunnel approach	No Change	
09-08	CA3	Temporary possession required for: Provision for temporary access and traffic management for the temporary construction compound facilitating main works at the A122 Lower Thames Crossing south portal and tunnel approach	No Change	

			This Version:	Version 2.0 (December 2022)
			Previous Version:	Version 1.0 (October 2022)
Table 5: Temporary Possession of Land - by plot number			Change 1	
Land plans plot ref.	DCO Work No(s).	Purpose for which the land is required:	Cell in this row with change	Cell content in previous version
09-09	CA3	Temporary possession required for: Provision for temporary access and traffic management for the temporary construction compound facilitating main works at the A122 Lower Thames Crossing south portal and tunnel approach	No Change	
09-10	CA3	Temporary possession required for: Provision for temporary access and traffic management for the temporary construction compound facilitating main works at the A122 Lower Thames Crossing south portal and tunnel approach	No Change	
09-11	CA3	Temporary possession required for: Provision for temporary access and traffic management for the temporary construction compound facilitating main works at the A122 Lower Thames Crossing south portal and tunnel approach	No Change	
09-12	CA3	Temporary possession required for: Provision for temporary access and traffic management for the temporary construction compound facilitating main works at the A122 Lower Thames Crossing south portal and tunnel approach	No Change	
09-13	CA3	Temporary possession required for: Provision for temporary access and traffic management for the temporary construction compound facilitating main works at the A122 Lower Thames Crossing south portal and tunnel approach	No Change	
09-14	CA3	Temporary possession required for: Provision for temporary access and traffic management for the temporary construction compound facilitating main works at the A122 Lower Thames Crossing south portal and tunnel approach	No Change	
09-15	CA3	Temporary possession required for: Provision for temporary access and traffic management for the temporary construction compound facilitating main works at the A122 Lower Thames Crossing south portal and tunnel approach	No Change	
09-16	CA3	Temporary possession required for: Provision for temporary access and traffic management for the temporary construction compound facilitating main works at the A122 Lower Thames Crossing south portal and tunnel approach	No Change	
09-17	CA3	Temporary possession required for: Provision for temporary access and traffic management for the temporary construction compound facilitating main works at the A122 Lower Thames Crossing south portal and tunnel approach	No Change	
09-18	CA3	Temporary possession required for: Provision for temporary access and traffic management for the temporary construction compound facilitating main works at the A122 Lower Thames Crossing south portal and tunnel approach	No Change	
09-19	CA3	Temporary possession required for: Provision for temporary access and traffic management for the temporary construction compound facilitating main works at the A122 Lower Thames Crossing south portal and tunnel approach	No Change	
09-20	CA3	Temporary possession required for: Provision for temporary access and traffic management for the temporary construction compound facilitating main works at the A122 Lower Thames Crossing south portal and tunnel approach	No Change	
09-21	CA3	Temporary possession required for: Provision for temporary access and traffic management for the temporary construction compound facilitating main works at the A122 Lower Thames Crossing south portal and tunnel approach	No Change	
09-22	CA3	Temporary possession required for: Provision for temporary access and traffic management for the temporary construction compound facilitating main works at the A122 Lower Thames Crossing south portal and tunnel approach	No Change	

			This Version:	Version 2.0 (December 2022)
			Previous Version:	Version 1.0 (October 2022)
<b>Table 5: Temporary Possession of Land - by plot number</b>			Change 1	
Land plans plot ref.	DCO Work No(s).	Purpose for which the land is required:	Cell in this row with change	Cell content in previous version
09-23	CA3	Temporary possession required for: Provision for temporary access and traffic management for the temporary construction compound facilitating main works at the A122 Lower Thames Crossing south portal and tunnel approach	No Change	
09-24	CA3	Temporary possession required for: Provision for temporary access and traffic management for the temporary construction compound facilitating main works at the A122 Lower Thames Crossing south portal and tunnel approach	No Change	
09-25	CA3	Temporary possession required for: Provision for temporary access and traffic management for the temporary construction compound facilitating main works at the A122 Lower Thames Crossing south portal and tunnel approach	No Change	
09-26	CA3	Temporary possession required for: Provision for temporary access and traffic management for the temporary construction compound facilitating main works at the A122 Lower Thames Crossing south portal and tunnel approach	No Change	
09-27	CA3	Temporary possession required for: Provision for temporary access and traffic management for the temporary construction compound facilitating main works at the A122 Lower Thames Crossing south portal and tunnel approach	No Change	
09-28	CA3	Temporary possession required for: Provision for temporary access and traffic management for the temporary construction compound facilitating main works at the A122 Lower Thames Crossing south portal and tunnel approach	No Change	
09-29	CA3	Temporary possession required for: Provision for temporary access and traffic management for the temporary construction compound facilitating main works at the A122 Lower Thames Crossing south portal and tunnel approach	No Change	
09-30	CA3	Temporary possession required for: Provision for temporary access and traffic management for the temporary construction compound facilitating main works at the A122 Lower Thames Crossing south portal and tunnel approach	No Change	
09-31	CA3	Temporary possession required for: Provision for temporary access and traffic management for the temporary construction compound facilitating main works at the A122 Lower Thames Crossing south portal and tunnel approach	No Change	
09-32	CA3	Temporary possession required for: Provision for temporary access and traffic management for the temporary construction compound facilitating main works at the A122 Lower Thames Crossing south portal and tunnel approach	No Change	
09-33	CA3	Temporary possession required for: Provision for temporary access and traffic management for the temporary construction compound facilitating main works at the A122 Lower Thames Crossing south portal and tunnel approach	No Change	
09-34	CA3	Temporary possession required for: Provision for temporary access and traffic management for the temporary construction compound facilitating main works at the A122 Lower Thames Crossing south portal and tunnel approach	No Change	
09-35	CA3	Temporary possession required for: Provision for temporary access and traffic management for the temporary construction compound facilitating main works at the A122 Lower Thames Crossing south portal and tunnel approach	No Change	
09-36	CA3	Temporary possession required for: Provision for temporary access and traffic management for the temporary construction compound facilitating main works at the A122 Lower Thames Crossing south portal and tunnel approach	No Change	

			This Version:	Version 2.0 (December 2022)
			Previous Version:	Version 1.0 (October 2022)
<b>Table 5: Temporary Possession of Land - by plot number</b>			Change 1	
Land plans plot ref.	DCO Work No(s).	Purpose for which the land is required:	Cell in this row with change	Cell content in previous version
09-37	CA3	Temporary possession required for: Provision for temporary access and traffic management for the temporary construction compound facilitating main works at the A122 Lower Thames Crossing south portal and tunnel approach	No Change	
09-38	CA3	Temporary possession required for: Provision for temporary access and traffic management for the temporary construction compound facilitating main works at the A122 Lower Thames Crossing south portal and tunnel approach	No Change	
09-39	CA3	Temporary possession required for: Provision for temporary access and traffic management for the temporary construction compound facilitating main works at the A122 Lower Thames Crossing south portal and tunnel approach	No Change	
09-40	CA3	Temporary possession required for: Provision for temporary access and traffic management for the temporary construction compound facilitating main works at the A122 Lower Thames Crossing south portal and tunnel approach	No Change	
09-41	CA3	Temporary possession required for: Provision for temporary access and traffic management for the temporary construction compound facilitating main works at the A122 Lower Thames Crossing south portal and tunnel approach	No Change	
09-42	CA3	Temporary possession required for: Provision for temporary access and traffic management for the temporary construction compound facilitating main works at the A122 Lower Thames Crossing south portal and tunnel approach	No Change	
09-43	CA3	Temporary possession required for: Provision for temporary access and traffic management for the temporary construction compound facilitating main works at the A122 Lower Thames Crossing south portal and tunnel approach	No Change	
09-44	CA3	Temporary possession required for: Provision for temporary access and traffic management for the temporary construction compound facilitating main works at the A122 Lower Thames Crossing south portal and tunnel approach	No Change	
09-45	CA3	Temporary possession required for: Provision for temporary access and traffic management for the temporary construction compound facilitating main works at the A122 Lower Thames Crossing south portal and tunnel approach	No Change	
09-46	CA3	Temporary possession required for: Provision for temporary access and traffic management for the temporary construction compound facilitating main works at the A122 Lower Thames Crossing south portal and tunnel approach	No Change	
09-47	CA3	Temporary possession required for: Provision for temporary access and traffic management for the temporary construction compound facilitating main works at the A122 Lower Thames Crossing south portal and tunnel approach	No Change	
09-48	CA3	Temporary possession required for: Provision for temporary access and traffic management for the temporary construction compound facilitating main works at the A122 Lower Thames Crossing south portal and tunnel approach	No Change	
09-49	CA3	Temporary possession required for: Provision for temporary access and traffic management for the temporary construction compound facilitating main works at the A122 Lower Thames Crossing south portal and tunnel approach	No Change	
09-50	CA3	Temporary possession required for: Provision for temporary access and traffic management for the temporary construction compound facilitating main works at the A122 Lower Thames Crossing south portal and tunnel approach	No Change	

			This Version:	Version 2.0 (December 2022)
			Previous Version:	Version 1.0 (October 2022)
Table 5: Temporary Possession of Land - by plot number			Change 1	
Land plans plot ref.	DCO Work No(s).	Purpose for which the land is required:	Cell in this row with change	Cell content in previous version
09-51	CA3	Temporary possession required for: Provision for temporary access and traffic management for the temporary construction compound facilitating main works at the A122 Lower Thames Crossing south portal and tunnel approach	No Change	
09-52	CA3	Temporary possession required for: Provision for temporary access and traffic management for the temporary construction compound facilitating main works at the A122 Lower Thames Crossing south portal and tunnel approach	No Change	
09-53	CA3	Temporary possession required for: Provision for temporary access and traffic management for the temporary construction compound facilitating main works at the A122 Lower Thames Crossing south portal and tunnel approach	No Change	
09-54	CA3	Temporary possession required for: Provision for temporary access and traffic management for the temporary construction compound facilitating main works at the A122 Lower Thames Crossing south portal and tunnel approach	No Change	
09-55	CA3	Temporary possession required for: Provision for temporary access and traffic management for the temporary construction compound facilitating main works at the A122 Lower Thames Crossing south portal and tunnel approach	No Change	
09-56	CA3	Temporary possession required for: Provision for temporary access and traffic management for the temporary construction compound facilitating main works at the A122 Lower Thames Crossing south portal and tunnel approach	No Change	
09-57	CA3	Temporary possession required for: Provision for temporary access and traffic management for the temporary construction compound facilitating main works at the A122 Lower Thames Crossing south portal and tunnel approach	No Change	
09-58	CA3	Temporary possession required for: Provision for temporary access and traffic management for the temporary construction compound facilitating main works at the A122 Lower Thames Crossing south portal and tunnel approach	No Change	
09-59	CA3	Temporary possession required for: Provision for temporary access and traffic management for the temporary construction compound facilitating main works at the A122 Lower Thames Crossing south portal and tunnel approach	No Change	
09-60	CA3	Temporary possession required for: Provision for temporary access and traffic management for the temporary construction compound facilitating main works at the A122 Lower Thames Crossing south portal and tunnel approach	No Change	
09-61	CA3	Temporary possession required for: Provision for temporary access and traffic management for the temporary construction compound facilitating main works at the A122 Lower Thames Crossing south portal and tunnel approach	No Change	
09-62	CA3	Temporary possession required for: Provision for temporary access and traffic management for the temporary construction compound facilitating main works at the A122 Lower Thames Crossing south portal and tunnel approach	No Change	
09-63	CA3	Temporary possession required for: Provision for temporary access and traffic management for the temporary construction compound facilitating main works at the A122 Lower Thames Crossing south portal and tunnel approach	No Change	
09-64	CA3	Temporary possession required for: Provision for temporary access and traffic management for the temporary construction compound facilitating main works at the A122 Lower Thames Crossing south portal and tunnel approach	No Change	

			This Version:	Version 2.0 (December 2022)
			Previous Version:	Version 1.0 (October 2022)
<b>Table 5: Temporary Possession of Land - by plot number</b>			Change 1	
Land plans plot ref.	DCO Work No(s).	Purpose for which the land is required:	Cell in this row with change	Cell content in previous version
09-65	CA3	Temporary possession required for: Provision for temporary access and traffic management for the temporary construction compound facilitating main works at the A122 Lower Thames Crossing south portal and tunnel approach	No Change	
09-66	CA3	Temporary possession required for: Provision for temporary access and traffic management for the temporary construction compound facilitating main works at the A122 Lower Thames Crossing south portal and tunnel approach	No Change	
09-67	CA3	Temporary possession required for: Provision for temporary access and traffic management for the temporary construction compound facilitating main works at the A122 Lower Thames Crossing south portal and tunnel approach	No Change	
09-68	CA3	Temporary possession required for: Provision for temporary access and traffic management for the temporary construction compound facilitating main works at the A122 Lower Thames Crossing south portal and tunnel approach	No Change	
09-69	CA3	Temporary possession required for: Provision for temporary access and traffic management for the temporary construction compound facilitating main works at the A122 Lower Thames Crossing south portal and tunnel approach	No Change	
10-02	OH2	Temporary possession required for: Overhead lines diversion works, including the removal of existing overhead lines and supports	No Change	

<b>This Version:</b>	<b>Version 2.0 (December 2022)</b>
<b>Previous Version:</b>	<b>Version 1.0 (October 2022)</b>

**Table 5: Temporary Possession of Land - by plot number**

Change 1

Land plans plot ref.	DCO Work No(s).	Purpose for which the land is required:	Cell in this row with change	Cell content in previous version
10-05	E13	Temporary possession required for: Provision for access for environmental works to create a compensatory habitat site for nitrogen deposition	No Change	
10-06	E13	Temporary possession required for: Provision for access for environmental works to create a compensatory habitat site for nitrogen deposition	No Change	
10-07	E13	Temporary possession required for: Provision for access for environmental works to create a compensatory habitat site for nitrogen deposition	No Change	
10-08	E13	Temporary possession required for: Provision for access for environmental works to create a compensatory habitat site for nitrogen deposition	No Change	
10-09	E13	Temporary possession required for: Provision for access for environmental works to create a compensatory habitat site for nitrogen deposition	No Change	
10-10	E13	Temporary possession required for: Provision for access for environmental works to create a compensatory habitat site for nitrogen deposition	No Change	
11-02	2Q	Temporary possession required for: Improvements works of a section of the existing public right of way footpath NS169	No Change	
11-03	2Q	Temporary possession required for: Improvements works of a section of the existing public right of way footpath NS169	No Change	
11-04	2Q	Temporary possession required for: Improvements works of a section of the existing public right of way footpath NS169	No Change	
11-05	2Q	Temporary possession required for: Improvements works of a section of the existing public right of way footpath NS169	No Change	
11-06	2Q	Temporary possession required for: Improvements works of a section of the existing public right of way footpath NS169	No Change	
11-07	2Q	Temporary possession required for: Improvements works of a section of the existing public right of way footpath NS169	No Change	
11-15	G1b and OH1	Temporary possession required for: Installation of a medium-pressure gas pipeline Overhead lines diversion works, including the removal of existing overhead lines and pylons, construction of new overhead lines and pylons and works to existing overhead lines and pylons	No Change	
11-24	G3 and OH1	Temporary possession required for: Installation of a high-pressure gas pipeline Overhead lines diversion works, including the removal of existing overhead lines and pylons, construction of new overhead lines and pylons and works to existing overhead lines and pylons	No Change	
11-38	MU18 and OH1	Temporary possession required for: Utility works, including the installation or diversion of underground utilities within a multi-utility corridor Overhead lines diversion works, including the removal of existing overhead lines and pylons, construction of new overhead lines and pylons and works to existing overhead lines and pylons	No Change	
		Temporary possession required for:	No Change	



			This Version:	Version 2.0 (December 2022)
			Previous Version:	Version 1.0 (October 2022)
<b>Table 5: Temporary Possession of Land - by plot number</b>			Change 1	
Land plans plot ref.	DCO Work No(s).	Purpose for which the land is required:	Cell in this row with change	Cell content in previous version
11-39	G3, MU18 and OH1	Installation of a high-pressure gas pipeline Utility works, including the installation or diversion of underground utilities within a multi-utility corridor Overhead lines diversion works, including the removal of existing overhead lines and pylons, construction of new overhead lines and pylons and works to existing overhead lines and pylons	No Change	
11-40	OH1	Temporary possession required for: Overhead lines diversion works, including the removal of existing overhead lines and pylons, construction of new overhead lines and pylons and works to existing overhead lines and pylons	No Change	
11-43	MU18	Temporary possession required for: Utility works, including the installation or diversion of underground utilities within a multi-utility corridor	No Change	
11-46	MU18	Temporary possession required for: Utility works, including the installation or diversion of underground utilities within a multi-utility corridor	No Change	
11-47	MU18	Temporary possession required for: Utility works, including the installation or diversion of underground utilities within a multi-utility corridor	No Change	
11-48	MU18	Temporary possession required for: Utility works, including the installation or diversion of underground utilities within a multi-utility corridor	No Change	
11-50	G3 and MU18	Temporary possession required for: Installation of a high-pressure gas pipeline Utility works, including the installation or diversion of underground utilities within a multi-utility corridor	No Change	
11-52	G3	Temporary possession required for: To facilitate the installation of a high-pressure gas pipeline, and to provide temporary storage, laydown areas and working space	No Change	
11-53	G3	Temporary possession required for: To facilitate the installation of a high-pressure gas pipeline, and to provide temporary storage, laydown areas and working space	No Change	
11-54	G3	Temporary possession required for: To facilitate the installation of a high-pressure gas pipeline, and to provide temporary storage, laydown areas and working space	No Change	
11-56	OH2	Temporary possession required for: Overhead lines diversion works, including the removal of existing overhead lines and supports	No Change	
11-57	OH2	Temporary possession required for: Overhead lines diversion works, including the removal of existing overhead lines and supports	No Change	
11-59	OH2	Temporary possession required for: Overhead lines diversion works, including the removal of existing overhead lines and supports	No Change	
11-60	OH2	Temporary possession required for: Overhead lines diversion works, including the removal of existing overhead lines and supports	No Change	
11-61	OH2	Temporary possession required for: Overhead lines diversion works, including the removal of existing overhead lines and supports	No Change	
11-62	OH2	Temporary possession required for: Overhead lines diversion works, including the removal of existing overhead lines and supports	No Change	
		Temporary possession required for:	No Change	

			This Version:	Version 2.0 (December 2022)
			Previous Version:	Version 1.0 (October 2022)
<b>Table 5: Temporary Possession of Land - by plot number</b>			Change 1	
Land plans plot ref.	DCO Work No(s).	Purpose for which the land is required:	Cell in this row with change	Cell content in previous version
11-63	CA3	Temporary construction compound at surface for facilitating main works at the A122 Lower Thames Crossing south portal and tunnel approach	No Change	
11-64	G4	Temporary possession required for: Installation of a high-pressure gas pipeline	No Change	
11-65	OH2	Temporary possession required for: Overhead lines diversion works, including the removal of existing overhead lines and supports	No Change	
11-67	OH2	Temporary possession required for: Overhead lines diversion works, including the removal of existing overhead lines and supports	No Change	
11-68	G4	Temporary possession required for: To facilitate the installation of a high-pressure gas pipeline, and to provide temporary storage, laydown areas and working space	No Change	
11-69	G4	Temporary possession required for: To facilitate the installation of a high-pressure gas pipeline, and to provide temporary storage, laydown areas and working space	No Change	
11-70	G4	Temporary possession required for: Installation of a high-pressure gas pipeline	No Change	
11-71	OH2 and ULH13	Temporary possession required for: Overhead lines diversion works, including the removal of existing overhead lines and supports The establishment of a temporary utilities logistic hub for facilitating utility works	No Change	
11-73	CA3, G4 and OH1	Temporary possession required for: Temporary construction compound at surface for facilitating main works at the A122 Lower Thames Crossing south portal and tunnel approach Installation of a high-pressure gas pipeline Overhead lines diversion works, including the removal of existing overhead lines and pylons, construction of new overhead lines and pylons and works to existing overhead lines and pylons	No Change	
11-75	ULH13	Temporary possession required for: The establishment of a temporary utilities logistic hub for facilitating utility works	No Change	
11-76	OH2	Temporary possession required for: Overhead lines diversion works, including the removal of existing overhead lines and supports	No Change	
12-01	OH2	Temporary possession required for: Overhead lines diversion works, including the removal of existing overhead lines and supports	No Change	
12-02	G4 and OH1	Temporary possession required for: Installation of a high-pressure gas pipeline Overhead lines diversion works, including the removal of existing overhead lines and pylons, construction of new overhead lines and pylons and works to existing overhead lines and pylons	No Change	
12-03	OH2	Temporary possession required for: Overhead lines diversion works, including the removal of existing overhead lines and supports	No Change	
12-04	OH2	Temporary possession required for: Overhead lines diversion works, including the removal of existing overhead lines and supports	No Change	
12-05	CA3	Temporary possession required for: Temporary construction compound at surface for facilitating main works at the A122 Lower Thames Crossing south portal and tunnel approach	No Change	

			This Version:	Version 2.0 (December 2022)
			Previous Version:	Version 1.0 (October 2022)
<b>Table 5: Temporary Possession of Land - by plot number</b>			Change 1	
Land plans plot ref.	DCO Work No(s).	Purpose for which the land is required:	Cell in this row with change	Cell content in previous version
12-06	MU20 and OH1	Temporary possession required for: Utility works, including the installation or diversion of underground utilities within a multi-utility corridor Provision for access for overhead lines diversion works	No Change	
12-07	CA3	Temporary possession required for: Temporary construction compound at surface for facilitating main works at the A122 Lower Thames Crossing south portal and tunnel approach	No Change	
12-08	CA3 and MU20	Temporary possession required for: Provision for temporary access and traffic management for the temporary construction compound facilitating main works at the A122 Lower Thames Crossing south portal and tunnel approach Utility works, including the installation or diversion of underground utilities within a multi-utility corridor	No Change	
12-09	CA3 and MU20	Temporary possession required for: Provision for temporary access and traffic management for the temporary construction compound facilitating main works at the A122 Lower Thames Crossing south portal and tunnel approach Utility works, including the installation or diversion of underground utilities within a multi-utility corridor	No Change	
12-12	CA3 and MU20	Temporary possession required for: Provision for temporary access and traffic management for the temporary construction compound facilitating main works at the A122 Lower Thames Crossing south portal and tunnel approach Utility works, including the installation or diversion of underground utilities within a multi-utility corridor	No Change	
12-13	MU20	Temporary possession required for: Utility works, including the installation or diversion of underground utilities within a multi-utility corridor	No Change	
12-14	CA3 and MU20	Temporary possession required for: Provision for temporary access and traffic management for the temporary construction compound facilitating main works at the A122 Lower Thames Crossing south portal and tunnel approach Utility works, including the installation or diversion of underground utilities within a multi-utility corridor	No Change	
12-15	CA3 and MU20	Temporary possession required for: Provision for temporary access and traffic management for the temporary construction compound facilitating main works at the A122 Lower Thames Crossing south portal and tunnel approach Utility works, including the installation or diversion of underground utilities within a multi-utility corridor	No Change	
12-16	MU20	Temporary possession required for: Utility works, including the installation or diversion of underground utilities within a multi-utility corridor	No Change	
12-17	CA3 and MU20	Temporary possession required for: Provision for temporary access and traffic management for the temporary construction compound facilitating main works at the A122 Lower Thames Crossing south portal and tunnel approach Utility works, including the installation or diversion of underground utilities within a multi-utility corridor	No Change	
12-18	CA3 and MU20	Temporary possession required for: Provision for temporary access and traffic management for the temporary construction compound facilitating main works at the A122 Lower Thames Crossing south portal and tunnel approach	No Change	
12-18 Cont'd		Utility works, including the installation or diversion of underground utilities within a multi-utility corridor	No Change	
		Temporary possession required for:	No Change	

			This Version:	Version 2.0 (December 2022)
			Previous Version:	Version 1.0 (October 2022)
<b>Table 5: Temporary Possession of Land - by plot number</b>			Change 1	
Land plans plot ref.	DCO Work No(s).	Purpose for which the land is required:	Cell in this row with change	Cell content in previous version
12-19	CA3 and MU20	Provision for temporary access and traffic management for the temporary construction compound facilitating main works at the A122 Lower Thames Crossing south portal and tunnel approach Utility works, including the installation or diversion of underground utilities within a multi-utility corridor	No Change	
12-20	MU20 and OH2	Temporary possession required for: Utility works, including the installation or diversion of underground utilities within a multi-utility corridor Overhead lines diversion works, including the removal of existing overhead lines and supports	No Change	
12-21	CA3	Temporary possession required for: Provision for temporary access and traffic management for the temporary construction compound facilitating main works at the A122 Lower Thames Crossing south portal and tunnel approach	No Change	
12-22	CA3	Temporary possession required for: Provision for temporary access and traffic management for the temporary construction compound facilitating main works at the A122 Lower Thames Crossing south portal and tunnel approach	No Change	
12-23	CA3	Temporary possession required for: Provision for temporary access and traffic management for the temporary construction compound facilitating main works at the A122 Lower Thames Crossing south portal and tunnel approach	No Change	
12-24	CA3	Temporary possession required for: Provision for temporary access and traffic management for the temporary construction compound facilitating main works at the A122 Lower Thames Crossing south portal and tunnel approach	No Change	
12-25	CA3	Temporary possession required for: Provision for temporary access and traffic management for the temporary construction compound facilitating main works at the A122 Lower Thames Crossing south portal and tunnel approach	No Change	
12-26	CA3	Temporary possession required for: Provision for temporary access and traffic management for the temporary construction compound facilitating main works at the A122 Lower Thames Crossing south portal and tunnel approach	No Change	
12-27	CA3	Temporary possession required for: Provision for temporary access and traffic management for the temporary construction compound facilitating main works at the A122 Lower Thames Crossing south portal and tunnel approach	No Change	
12-28	CA3	Temporary possession required for: Provision for temporary access and traffic management for the temporary construction compound facilitating main works at the A122 Lower Thames Crossing south portal and tunnel approach	No Change	
12-29	CA3	Temporary possession required for: Provision for temporary access and traffic management for the temporary construction compound facilitating main works at the A122 Lower Thames Crossing south portal and tunnel approach	No Change	
12-30	CA3	Temporary possession required for: Provision for temporary access and traffic management for the temporary construction compound facilitating main works at the A122 Lower Thames Crossing south portal and tunnel approach	No Change	
12-31	CA3	Temporary possession required for: Provision for temporary access and traffic management for the temporary construction compound facilitating main works at the A122 Lower Thames Crossing south portal and tunnel approach	No Change	
12-32	CA3	Temporary possession required for: Provision for temporary access and traffic management for the temporary construction compound facilitating main works at the A122 Lower Thames Crossing south portal and tunnel approach	No Change	

			This Version:	Version 2.0 (December 2022)
			Previous Version:	Version 1.0 (October 2022)
Table 5: Temporary Possession of Land - by plot number			Change 1	
Land plans plot ref.	DCO Work No(s).	Purpose for which the land is required:	Cell in this row with change	Cell content in previous version
12-33	CA3	Temporary possession required for: Provision for temporary access and traffic management for the temporary construction compound facilitating main works at the A122 Lower Thames Crossing south portal and tunnel approach	No Change	
12-34	CA3	Temporary possession required for: Provision for temporary access and traffic management for the temporary construction compound facilitating main works at the A122 Lower Thames Crossing south portal and tunnel approach	No Change	
12-35	CA3	Temporary possession required for: Provision for temporary access and traffic management for the temporary construction compound facilitating main works at the A122 Lower Thames Crossing south portal and tunnel approach	No Change	
12-36	CA3	Temporary possession required for: Provision for temporary access and traffic management for the temporary construction compound facilitating main works at the A122 Lower Thames Crossing south portal and tunnel approach	No Change	
12-37	CA3	Temporary possession required for: Provision for temporary access and traffic management for the temporary construction compound facilitating main works at the A122 Lower Thames Crossing south portal and tunnel approach	No Change	
12-38	CA3	Temporary possession required for: Provision for temporary access and traffic management for the temporary construction compound facilitating main works at the A122 Lower Thames Crossing south portal and tunnel approach	No Change	
12-39	CA3	Temporary possession required for: Provision for temporary access and traffic management for the temporary construction compound facilitating main works at the A122 Lower Thames Crossing south portal and tunnel approach	No Change	
12-40	CA3	Temporary possession required for: Provision for temporary access and traffic management for the temporary construction compound facilitating main works at the A122 Lower Thames Crossing south portal and tunnel approach	No Change	
12-41	CA3	Temporary possession required for: Provision for temporary access and traffic management for the temporary construction compound facilitating main works at the A122 Lower Thames Crossing south portal and tunnel approach	No Change	
12-42	CA3	Temporary possession required for: Provision for temporary access and traffic management for the temporary construction compound facilitating main works at the A122 Lower Thames Crossing south portal and tunnel approach	No Change	
12-43	CA3	Temporary possession required for: Provision for temporary access and traffic management for the temporary construction compound facilitating main works at the A122 Lower Thames Crossing south portal and tunnel approach	No Change	
12-44	CA3	Temporary possession required for: Provision for temporary access and traffic management for the temporary construction compound facilitating main works at the A122 Lower Thames Crossing south portal and tunnel approach	No Change	
12-45	CA3	Temporary possession required for: Provision for temporary access and traffic management for the temporary construction compound facilitating main works at the A122 Lower Thames Crossing south portal and tunnel approach	No Change	
12-46	CA3	Temporary possession required for: Provision for temporary access and traffic management for the temporary construction compound facilitating main works at the A122 Lower Thames Crossing south portal and tunnel approach	No Change	

			This Version:	Version 2.0 (December 2022)
			Previous Version:	Version 1.0 (October 2022)
<b>Table 5: Temporary Possession of Land - by plot number</b>			Change 1	
Land plans plot ref.	DCO Work No(s).	Purpose for which the land is required:	Cell in this row with change	Cell content in previous version
12-47	CA3	Temporary possession required for: Provision for temporary access and traffic management for the temporary construction compound facilitating main works at the A122 Lower Thames Crossing south portal and tunnel approach	No Change	
12-48	CA3	Temporary possession required for: Provision for temporary access and traffic management for the temporary construction compound facilitating main works at the A122 Lower Thames Crossing south portal and tunnel approach	No Change	
12-49	CA3	Temporary possession required for: Provision for temporary access and traffic management for the temporary construction compound facilitating main works at the A122 Lower Thames Crossing south portal and tunnel approach	No Change	
12-50	CA3	Temporary possession required for: Provision for temporary access and traffic management for the temporary construction compound facilitating main works at the A122 Lower Thames Crossing south portal and tunnel approach	No Change	
12-51	CA3	Temporary possession required for: Provision for temporary access and traffic management for the temporary construction compound facilitating main works at the A122 Lower Thames Crossing south portal and tunnel approach	No Change	
12-52	CA3	Temporary possession required for: Provision for temporary access and traffic management for the temporary construction compound facilitating main works at the A122 Lower Thames Crossing south portal and tunnel approach	No Change	
12-53	CA3	Temporary possession required for: Provision for temporary access and traffic management for the temporary construction compound facilitating main works at the A122 Lower Thames Crossing south portal and tunnel approach	No Change	
12-54	CA3	Temporary possession required for: Provision for temporary access and traffic management for the temporary construction compound facilitating main works at the A122 Lower Thames Crossing south portal and tunnel approach	No Change	
12-55	CA3	Temporary possession required for: Provision for temporary access and traffic management for the temporary construction compound facilitating main works at the A122 Lower Thames Crossing south portal and tunnel approach	No Change	
12-56	CA3	Temporary possession required for: Provision for temporary access and traffic management for the temporary construction compound facilitating main works at the A122 Lower Thames Crossing south portal and tunnel approach	No Change	
12-57	CA3	Temporary possession required for: Provision for temporary access and traffic management for the temporary construction compound facilitating main works at the A122 Lower Thames Crossing south portal and tunnel approach	No Change	
12-58	CA3	Temporary possession required for: Provision for temporary access and traffic management for the temporary construction compound facilitating main works at the A122 Lower Thames Crossing south portal and tunnel approach	No Change	
12-59	CA3	Temporary possession required for: Provision for temporary access and traffic management for the temporary construction compound facilitating main works at the A122 Lower Thames Crossing south portal and tunnel approach	No Change	
12-60	CA3	Temporary possession required for: Provision for temporary access and traffic management for the temporary construction compound facilitating main works at the A122 Lower Thames Crossing south portal and tunnel approach	No Change	

<b>This Version:</b>	<b>Version 2.0 (December 2022)</b>
<b>Previous Version:</b>	<b>Version 1.0 (October 2022)</b>

**Table 5: Temporary Possession of Land - by plot number**

Table 5: Temporary Possession of Land - by plot number			Change 1	
Land plans plot ref.	DCO Work No(s).	Purpose for which the land is required:	Cell in this row with change	Cell content in previous version
12-61	CA3	Temporary possession required for: Provision for temporary access and traffic management for the temporary construction compound facilitating main works at the A122 Lower Thames Crossing south portal and tunnel approach	No Change	
12-62	CA3	Temporary possession required for: Provision for temporary access and traffic management for the temporary construction compound facilitating main works at the A122 Lower Thames Crossing south portal and tunnel approach	No Change	
12-63	CA3	Temporary possession required for: Provision for temporary access and traffic management for the temporary construction compound facilitating main works at the A122 Lower Thames Crossing south portal and tunnel approach	No Change	
12-64	CA3	Temporary possession required for: Provision for temporary access and traffic management for the temporary construction compound facilitating main works at the A122 Lower Thames Crossing south portal and tunnel approach	No Change	
12-65	CA3	Temporary possession required for: Provision for temporary access and traffic management for the temporary construction compound facilitating main works at the A122 Lower Thames Crossing south portal and tunnel approach	No Change	
12-66	CA3	Temporary possession required for: Provision for temporary access and traffic management for the temporary construction compound facilitating main works at the A122 Lower Thames Crossing south portal and tunnel approach	No Change	
12-67	CA3	Temporary possession required for: Provision for temporary access and traffic management for the temporary construction compound facilitating main works at the A122 Lower Thames Crossing south portal and tunnel approach	No Change	
13-04	3N and CA3	Temporary possession required for: Construction of a new public right of way, including the upgrade of a section of the existing footpath NG7 from the new public right of way between the existing Thong Lane to the new Thong Lane bridge over the A122 Lower Thames Crossing and Thong Lane Temporary construction compound at surface for facilitating main works at the A122 Lower Thames Crossing south portal and tunnel approach	No Change	
13-05	3N and CA3	Temporary possession required for: Construction of a new public right of way, including the upgrade of a section of the existing footpath NG7 from the new public right of way between the existing Thong Lane to the new Thong Lane bridge over the A122 Lower Thames Crossing and Thong Lane Temporary construction compound at surface for facilitating main works at the A122 Lower Thames Crossing south portal and tunnel approach	No Change	
13-06	CA3	Temporary possession required for: Temporary construction compound at surface for facilitating main works at the A122 Lower Thames Crossing south portal and tunnel approach	No Change	
13-07	CA3	Temporary possession required for: Temporary construction compound at surface for facilitating main works at the A122 Lower Thames Crossing south portal and tunnel approach	No Change	
13-11	CA3	Temporary possession required for: Temporary construction compound at surface for facilitating main works at the A122 Lower Thames Crossing south portal and tunnel approach	No Change	
13-12	MU23 and MUT3	Temporary possession required for: Utility works, including the installation or diversion of underground utilities within a multi-utility corridor	No Change	
13-13	MU23	Temporary possession required for: Utility works, including the installation or diversion of underground utilities within a multi-utility corridor	No Change	
		Temporary possession required for:	No Change	

			This Version:	Version 2.0 (December 2022)
			Previous Version:	Version 1.0 (October 2022)
Table 5: Temporary Possession of Land - by plot number			Change 1	
Land plans plot ref.	DCO Work No(s).	Purpose for which the land is required:	Cell in this row with change	Cell content in previous version
13-14	MU23	Utility works, including the installation or diversion of underground utilities within a multi-utility corridor	No Change	
13-15	MU23	Temporary possession required for: Utility works, including the installation or diversion of underground utilities within a multi-utility corridor	No Change	
13-16	MU23	Temporary possession required for: Utility works, including the installation or diversion of underground utilities within a multi-utility corridor	No Change	
13-17	MU23	Temporary possession required for: Utility works, including the installation or diversion of underground utilities within a multi-utility corridor	No Change	
13-18	MU23	Temporary possession required for: Utility works, including the installation or diversion of underground utilities within a multi-utility corridor	No Change	
13-19	MUT3	Temporary possession required for: Utility works, including the installation or diversion of underground utilities within a multi-utility corridor	No Change	
13-20	CA3 and MUT3	Temporary possession required for: Temporary construction compound at surface for facilitating main works at the A122 Lower Thames Crossing south portal and tunnel approach Utility works, including the installation or diversion of underground utilities within a multi-utility corridor	No Change	
13-21	MUT3	Temporary possession required for: Utility works, including the installation or diversion of underground utilities within a multi-utility corridor	No Change	
13-22	CA3	Temporary possession required for: Temporary construction compound at surface for facilitating main works at the A122 Lower Thames Crossing south portal and tunnel approach	No Change	
13-24	MUT3	Temporary possession required for: Utility works, including the installation or diversion of underground utilities within a multi-utility corridor	No Change	
13-25	MUT3	Temporary possession required for: Utility works, including the installation or diversion of underground utilities within a multi-utility corridor	No Change	
13-26	MUT3	Temporary possession required for: Utility works, including the installation or diversion of underground utilities within a multi-utility corridor	No Change	
13-27	MUT3	Temporary possession required for: Utility works, including the installation or diversion of underground utilities within a multi-utility corridor	No Change	
13-28	MUT3	Temporary possession required for: Utility works, including the installation or diversion of underground utilities within a multi-utility corridor	No Change	
13-29	MUT3	Temporary possession required for: Utility works, including the installation or diversion of underground utilities within a multi-utility corridor	No Change	
13-30	MUT3	Temporary possession required for: Utility works, including the installation or diversion of underground utilities within a multi-utility corridor	No Change	
13-31	MUT3	Temporary possession required for: Utility works, including the installation or diversion of underground utilities within a multi-utility corridor	No Change	
13-32	MUT3	Temporary possession required for: Utility works, including the installation or diversion of underground utilities within a multi-utility corridor	No Change	



			This Version:	Version 2.0 (December 2022)
			Previous Version:	Version 1.0 (October 2022)
<b>Table 5: Temporary Possession of Land - by plot number</b>			Change 1	
Land plans plot ref.	DCO Work No(s).	Purpose for which the land is required:	Cell in this row with change	Cell content in previous version
13-33	MUT3	Temporary possession required for: Utility works, including the installation or diversion of underground utilities within a multi-utility corridor	No Change	
13-34	MUT3	Temporary possession required for: Utility works, including the installation or diversion of underground utilities within a multi-utility corridor	No Change	
13-38	4A and CA3	Temporary possession required for: Construction of a twin-bore tunnel, one tunnel bore for northbound traffic and one tunnel bore for southbound traffic, with a three-lane carriageway in each direction, between a portal on the north side of the river Thames in the borough of Thurrock, Essex, and a portal in Gravesham, Kent, including cross-passages connecting the two tunnels and associated tunnelling works Temporary construction compound at surface for facilitating main works at the A122 Lower Thames Crossing south portal and tunnel approach	No Change	
13-40	MUT3	Temporary possession required for: Utility works, including the installation or diversion of underground utilities within a multi-utility corridor	No Change	
13-41	4A and CA3	Temporary possession required for: Construction of a twin-bore tunnel, one tunnel bore for northbound traffic and one tunnel bore for southbound traffic, with a three-lane carriageway in each direction, between a portal on the north side of the river Thames in the borough of Thurrock, Essex, and a portal in Gravesham, Kent, including cross-passages connecting the two tunnels and associated tunnelling works Temporary construction compound at surface for facilitating main works at the A122 Lower Thames Crossing south portal and tunnel approach	No Change	
13-42	CA3 and MUT3	Temporary possession required for: Temporary construction compound at surface for facilitating main works at the A122 Lower Thames Crossing south portal and tunnel approach Utility works, including the installation or diversion of underground utilities within a multi-utility corridor	No Change	
13-45	MUT3	Temporary possession required for: Utility works, including the installation or diversion of underground utilities within a multi-utility corridor	No Change	
13-46	4A, CA3, MU20, MU22, MU24 and MUT3	Temporary possession required for: Construction of a twin-bore tunnel, one tunnel bore for northbound traffic and one tunnel bore for southbound traffic, with a three-lane carriageway in each direction, between a portal on the north side of the river Thames in the borough of Thurrock, Essex, and a portal in Gravesham, Kent, including cross-passages connecting the two tunnels and associated tunnelling works Temporary construction compound at surface for facilitating main works at the A122 Lower Thames Crossing south portal and tunnel approach Utility works, including the installation or diversion of underground utilities within a multi-utility corridor	No Change	
13-47	4A, CA3, MU20, MU24 and MUT3	Temporary possession required for: Construction of a twin-bore tunnel, one tunnel bore for northbound traffic and one tunnel bore for southbound traffic, with a three-lane carriageway in each direction, between a portal on the north side of the river Thames in the borough of Thurrock, Essex, and a portal in Gravesham, Kent, including cross-passages connecting the two tunnels and associated tunnelling works	No Change	
13-47 Cont'd		Temporary construction compound at surface for facilitating main works at the A122 Lower Thames Crossing south portal and tunnel approach Utility works, including the installation or diversion of underground utilities within a multi-utility corridor	No Change	
13-48	4A, CA3, MU24 and MUT3	Temporary possession required for: Construction of a twin-bore tunnel, one tunnel bore for northbound traffic and one tunnel bore for southbound traffic, with a three-lane carriageway in each direction, between a portal on the north side of the river Thames in the borough of Thurrock, Essex, and a portal in Gravesham, Kent, including cross-passages connecting the two tunnels and associated tunnelling works Temporary construction compound at surface for facilitating main works at the A122 Lower Thames Crossing south portal and tunnel approach Utility works, including the installation or diversion of underground utilities within a multi-utility corridor	No Change	
		Temporary possession required for:	No Change	

			This Version:	Version 2.0 (December 2022)
			Previous Version:	Version 1.0 (October 2022)
<b>Table 5: Temporary Possession of Land - by plot number</b>			Change 1	
Land plans plot ref.	DCO Work No(s).	Purpose for which the land is required:	Cell in this row with change	Cell content in previous version
13-50	4A and CA3	Construction of a twin-bore tunnel, one tunnel bore for northbound traffic and one tunnel bore for southbound traffic, with a three-lane carriageway in each direction, between a portal on the north side of the river Thames in the borough of Thurrock, Essex, and a portal in Gravesham, Kent, including cross-passages connecting the two tunnels and associated tunnelling works Temporary construction compound at surface for facilitating main works at the A122 Lower Thames Crossing south portal and tunnel approach	No Change	
13-53	3P, CA3 and OH1	Temporary possession required for: Construction of a public right of way, including the upgrade of a section of existing footpath NG8 between the new public right of way from Thong Lane bridge over the A122 Lower Thames Crossing to NG7 and the A226 Temporary construction compound at surface for facilitating main works at the A122 Lower Thames Crossing south portal and tunnel approach Provision for temporary access for overhead lines diversion works	No Change	
13-54	CA3 and MU20	Temporary possession required for: Temporary construction compound at surface for facilitating main works at the A122 Lower Thames Crossing south portal and tunnel approach Utility works, including the installation or diversion of underground utilities within a multi-utility corridor	No Change	
13-55	CA3 and MU20	Temporary possession required for: Temporary construction compound at surface for facilitating main works at the A122 Lower Thames Crossing south portal and tunnel approach Utility works, including the installation or diversion of underground utilities within a multi-utility corridor	No Change	
13-56	CA3 and MU20	Temporary possession required for: Temporary construction compound at surface for facilitating main works at the A122 Lower Thames Crossing south portal and tunnel approach	No Change	
13-56 Cont'd		Utility works, including the installation or diversion of underground utilities within a multi-utility corridor	No Change	
13-60	3P, CA3 and OH1	Temporary possession required for: Construction of a public right of way, including the upgrade of a section of existing footpath NG8 between the new public right of way from Thong Lane bridge over the A122 Lower Thames Crossing to NG7 and the A226 Temporary construction compound at surface for facilitating main works at the A122 Lower Thames Crossing south portal and tunnel approach Provision for temporary access for overhead lines diversion works	No Change	
13-61	3P, CA3 and OH1	Temporary possession required for: Construction of a public right of way, including the upgrade of a section of existing footpath NG8 between the new public right of way from Thong Lane bridge over the A122 Lower Thames Crossing to NG7 and the A226 Temporary construction compound at surface for facilitating main works at the A122 Lower Thames Crossing south portal and tunnel approach Provision for temporary access for overhead lines diversion works	No Change	
13-62	3P, CA3 and OH1	Temporary possession required for: Construction of a public right of way, including the upgrade of a section of existing footpath NG8 between the new public right of way from Thong Lane bridge over the A122 Lower Thames Crossing to NG7 and the A226 Temporary construction compound at surface for facilitating main works at the A122 Lower Thames Crossing south portal and tunnel approach Provision for temporary access for overhead lines diversion works	No Change	
13-63	CA3 and MU20	Temporary possession required for: Provision for temporary access and traffic management for the temporary construction compound facilitating main works at the A122 Lower Thames Crossing south portal and tunnel approach Utility works, including the installation or diversion of underground utilities within a multi-utility corridor	No Change	
13-65	CA3, G4 and OH1	Temporary possession required for: Temporary construction compound at surface for facilitating main works at the A122 Lower Thames Crossing south portal and tunnel approach	No Change	

			This Version:	Version 2.0 (December 2022)
			Previous Version:	Version 1.0 (October 2022)
<b>Table 5: Temporary Possession of Land - by plot number</b>			Change 1	
Land plans plot ref.	DCO Work No(s).	Purpose for which the land is required:	Cell in this row with change	Cell content in previous version
		Installation of a high-pressure gas pipeline	No Change	
		Overhead lines diversion works, including the removal of existing overhead lines and pylons, construction of new overhead lines and pylons and works to existing overhead lines and pylons	No Change	
13-66	CA3	Temporary possession required for: Temporary construction compound at surface for facilitating main works at the A122 Lower Thames Crossing south portal and tunnel approach	No Change	
13-67	CA3, G4 and OH1	Temporary possession required for: Temporary construction compound at surface for facilitating main works at the A122 Lower Thames Crossing south portal and tunnel approach Installation of a high-pressure gas pipeline Provision for temporary access for overhead lines diversion works	No Change	
13-68	CA3 and OH1	Temporary possession required for: Temporary construction compound at surface for facilitating main works at the A122 Lower Thames Crossing south portal and tunnel approach To facilitate overhead lines diversion works, and to provide temporary storage, laydown areas and working space	No Change	
13-69	CA3	Temporary possession required for: Temporary construction compound at surface for facilitating main works at the A122 Lower Thames Crossing south portal and tunnel approach	No Change	
13-70	CA3 and MU20	Temporary possession required for: Temporary construction compound at surface for facilitating main works at the A122 Lower Thames Crossing south portal and tunnel approach Utility works, including the installation or diversion of underground utilities within a multi-utility corridor	No Change	
13-71	CA3 and MU20	Temporary possession required for: Temporary construction compound at surface for facilitating main works at the A122 Lower Thames Crossing south portal and tunnel approach Utility works, including the installation or diversion of underground utilities within a multi-utility corridor	No Change	
13-72	CA3 and MU20	Temporary possession required for: Provision for temporary access and traffic management for the temporary construction compound facilitating main works at the A122 Lower Thames Crossing south portal and tunnel approach Utility works, including the installation or diversion of underground utilities within a multi-utility corridor	No Change	
13-73	OH2	Temporary possession required for: Overhead lines diversion works, including the removal of existing overhead lines and supports	No Change	

			This Version:	Version 2.0 (December 2022)
			Previous Version:	Version 1.0 (October 2022)
Table 5: Temporary Possession of Land - by plot number			Change 1	
Land plans plot ref.	DCO Work No(s).	Purpose for which the land is required:	Cell in this row with change	Cell content in previous version
13-74	CA3 and OH1	Temporary possession required for: Temporary construction compound at surface for facilitating main works at the A122 Lower Thames Crossing south portal and tunnel approach Overhead lines diversion works, including the removal of existing overhead lines and pylons, construction of new overhead lines and pylons and works to existing overhead lines and pylons	No Change	
			No Change	
			No Change	
13-75	CA3 and OH1	Temporary possession required for: Temporary construction compound at surface for facilitating main works at the A122 Lower Thames Crossing south portal and tunnel approach Overhead lines diversion works, including the removal of existing overhead lines and pylons, construction of new overhead lines and pylons and works to existing overhead lines and pylons	No Change	
			No Change	
			No Change	
13-76	OH2	Temporary possession required for: Overhead lines diversion works, including the removal of existing overhead lines and supports	No Change	
			No Change	
13-77	CA3 and OH1	Temporary possession required for: Temporary construction compound at surface for facilitating main works at the A122 Lower Thames Crossing south portal and tunnel approach To facilitate overhead lines diversion works, and to provide temporary storage, laydown areas and working space	No Change	
			No Change	
			No Change	
13-78	OH1	Temporary possession required for: To facilitate overhead lines diversion works, and to provide temporary storage, laydown areas and working space	No Change	
			No Change	
13-79	CA3 and OH1	Temporary possession required for: Temporary construction compound at surface for facilitating main works at the A122 Lower Thames Crossing south portal and tunnel approach Provision for access for overhead lines diversion works	No Change	
			No Change	
			No Change	
13-81	CA3	Temporary possession required for: Temporary construction compound at surface for facilitating main works at the A122 Lower Thames Crossing south portal and tunnel approach	No Change	
			No Change	
13-85	CA3 and MU20	Temporary possession required for: Provision for temporary access and traffic management for the temporary construction compound facilitating main works at the A122 Lower Thames Crossing south portal and tunnel approach Utility works, including the installation or diversion of underground utilities within a multi-utility corridor	No Change	
			No Change	
			No Change	

			This Version:	Version 2.0 (December 2022)
			Previous Version:	Version 1.0 (October 2022)
<b>Table 5: Temporary Possession of Land - by plot number</b>			Change 1	
Land plans plot ref.	DCO Work No(s).	Purpose for which the land is required:	Cell in this row with change	Cell content in previous version
13-88	CA3	Temporary possession required for: Temporary construction compound at surface for facilitating main works at the A122 Lower Thames Crossing south portal and tunnel approach	No Change	
13-89	CA3 and MU20	Temporary possession required for: Provision for temporary access and traffic management for the temporary construction compound facilitating main works at the A122 Lower Thames Crossing south portal and tunnel approach Utility works, including the installation or diversion of underground utilities within a multi-utility corridor	No Change	
13-90	CA3 and MU20	Temporary possession required for: Provision for temporary access and traffic management for the temporary construction compound facilitating main works at the A122 Lower Thames Crossing south portal and tunnel approach Utility works, including the installation or diversion of underground utilities within a multi-utility corridor	No Change	
14-01	4C and ET1	Temporary possession required for: Provision for temporary outfall of drainage from temporary satellite construction compound to existing ditch Implementation of temporary environmental works to create a compensatory habitat site	No Change	
14-02	4C	Temporary possession required for: Provision for temporary outfall of drainage from temporary satellite construction compound to existing ditch	No Change	
14-03	4C	Temporary possession required for: Provision for temporary outfall of drainage from temporary satellite construction compound to existing ditch	No Change	
14-11	4A, 4B, CA3, CA3A, MU25, MU26 and MUT3	Temporary possession required for: Construction of a twin-bore tunnel, one tunnel bore for northbound traffic and one tunnel bore for southbound traffic, with a three-lane carriageway in each direction, between a portal on the north side of the river Thames in the borough of Thurrock, Essex, and a portal in Gravesham, Kent, including cross-passages connecting the two tunnels and associated tunnelling works Construction of a new permanent ground protection tunnel and access shafts to undertake ground treatment works above the new A122 Lower Thames Crossing tunnel Temporary construction compound at surface for facilitating main works at the A122 Lower Thames Crossing south portal and tunnel approach Temporary satellite construction compound at surface for facilitating main works Utility works, including the installation or diversion of underground utilities within a multi-utility corridor	No Change	
14-16	4A, 4B and MU26	Temporary possession required for: Construction of a twin-bore tunnel, one tunnel bore for northbound traffic and one tunnel bore for southbound traffic, with a three-lane carriageway in each direction, between a portal on the north side of the river Thames in the borough of Thurrock, Essex, and a portal in Gravesham, Kent, including cross-passages connecting the two tunnels and associated tunnelling works Construction of a new permanent ground protection tunnel and access shafts to undertake ground treatment works above the new A122 Lower Thames Crossing tunnel Utility works, including the installation or diversion of underground utilities within a multi-utility corridor	No Change	
14-17	4A, 4B and MU26	Temporary possession required for: Construction of a twin-bore tunnel, one tunnel bore for northbound traffic and one tunnel bore for southbound traffic, with a three-lane carriageway in each direction, between a portal on the north side of the river Thames in the borough of Thurrock, Essex, and a portal in Gravesham, Kent, including cross-passages connecting the two tunnels and associated tunnelling works Construction of a new permanent ground protection tunnel and access shafts to undertake ground treatment works above the new A122 Lower Thames Crossing tunnel Utility works, including the installation or diversion of underground utilities within a multi-utility corridor	No Change	
		Temporary possession required for:	No Change	

			This Version:	Version 2.0 (December 2022)
			Previous Version:	Version 1.0 (October 2022)
<b>Table 5: Temporary Possession of Land - by plot number</b>			Change 1	
Land plans plot ref.	DCO Work No(s).	Purpose for which the land is required:	Cell in this row with change	Cell content in previous version
14-18	4A, 4B and MU26	Construction of a twin-bore tunnel, one tunnel bore for northbound traffic and one tunnel bore for southbound traffic, with a three-lane carriageway in each direction, between a portal on the north side of the river Thames in the borough of Thurrock, Essex, and a portal in Gravesham, Kent, including cross-passages connecting the two tunnels and associated tunnelling works  Construction of a new permanent ground protection tunnel and access shafts to undertake ground treatment works above the new A122 Lower Thames Crossing tunnel  Utility works, including the installation or diversion of underground utilities within a multi-utility corridor	No Change	
14-19	CA3A	Temporary possession required for: Temporary satellite construction compound at surface for facilitating main works	No Change	
14-20	CA3A	Temporary possession required for: Temporary satellite construction compound at surface for facilitating main works	No Change	
15-01	CA3B	Temporary possession required for: Temporary satellite construction compound at surface for facilitating main works, including access to the compound and provision for repairs to existing culvert	No Change	
15-02	CA3B	Temporary possession required for: Provision for temporary access and traffic management for the temporary construction compound facilitating main works at the A122 Lower Thames Crossing south portal and tunnel approach	No Change	
15-03	CA3B	Temporary possession required for: Provision for repairs to existing culvert	No Change	
15-04	CA3B	Temporary possession required for: Provision for repairs to existing culvert	No Change	
15-05	CA3B	Temporary possession required for: Provision for repairs to existing culvert	No Change	
15-06	CA3B	Temporary possession required for: Provision for repairs to existing culvert	No Change	
15-07	CA3B	Temporary possession required for: Provision for repairs to existing culvert	No Change	
15-08	ET1	Temporary possession required for: Implementation of temporary environmental works to create a compensatory habitat site	No Change	
15-09	CA3B	Temporary possession required for: Temporary satellite construction compound at surface for facilitating main works	No Change	
15-17	4A, 4B and CA3B	Temporary possession required for: Construction of a twin-bore tunnel, one tunnel bore for northbound traffic and one tunnel bore for southbound traffic, with a three-lane carriageway in each direction, between a portal on the north side of the river Thames in the borough of Thurrock, Essex, and a portal in Gravesham, Kent, including cross-passages connecting the two tunnels and associated tunnelling works  Construction of a new permanent ground protection tunnel and access shafts to undertake ground treatment works above the new A122 Lower Thames Crossing tunnel  Temporary satellite construction compound at surface for facilitating main works	No Change	
15-18	4A, 4B and CA3B	Temporary possession required for: Construction of a twin-bore tunnel, one tunnel bore for northbound traffic and one tunnel bore for southbound traffic, with a three-lane carriageway in each direction, between a portal on the north side of the river Thames in the borough of Thurrock, Essex, and a portal in Gravesham, Kent, including cross-passages connecting the two tunnels and associated tunnelling works	No Change	

			This Version:	Version 2.0 (December 2022)
			Previous Version:	Version 1.0 (October 2022)
<b>Table 5: Temporary Possession of Land - by plot number</b>			Change 1	
Land plans plot ref.	DCO Work No(s).	Purpose for which the land is required:	Cell in this row with change	Cell content in previous version
		Construction of a new permanent ground protection tunnel and access shafts to undertake ground treatment works above the new A122 Lower Thames Crossing tunnel Temporary satellite construction compound at surface for facilitating main works	No Change	
			No Change	
15-19	4A, 4B and CA3B	Temporary possession required for: Construction of a twin-bore tunnel, one tunnel bore for northbound traffic and one tunnel bore for southbound traffic, with a three-lane carriageway in each direction, between a portal on the north side of the river Thames in the borough of Thurrock, Essex, and a portal in Gravesham, Kent, including cross-passages connecting the two tunnels and associated tunnelling works Construction of a new permanent ground protection tunnel and access shafts to undertake ground treatment works above the new A122 Lower Thames Crossing tunnel Temporary satellite construction compound at surface for facilitating main works	No Change	
			No Change	
			No Change	
15-21	CA3B	Temporary possession required for: Temporary satellite construction compound at surface for facilitating main works	No Change	
			No Change	
15-22	CA3B	Temporary possession required for: Temporary satellite construction compound at surface for facilitating main works	No Change	
			No Change	
15-23	CA3B	Temporary possession required for: Temporary satellite construction compound at surface for facilitating main works	No Change	
			No Change	
16-01	CA5	Temporary possession required for: Provision for temporary access and traffic management for temporary construction compound facilitating main works at the A122 Lower Thames Crossing north portal and tunnel approach	No Change	
			No Change	
16-02	CA5, MU27 and MUT4	Temporary possession required for: Temporary construction compound at surface for facilitating main works at the A122 Lower Thames Crossing north portal and tunnel approach, including workers accommodation, batch plants and segment cast factory Utility works, including the installation or diversion of underground utilities within a multi-utility corridor	No Change	
			No Change	
			No Change	
16-03	CA5	Temporary possession required for: Temporary construction compound at surface for facilitating main works at the A122 Lower Thames Crossing north portal and tunnel approach, including workers accommodation, batch plants and segment cast factory	No Change	
			No Change	
16-04	CA5, MU27 and MUT4	Temporary possession required for: Temporary construction compound at surface for facilitating main works at the A122 Lower Thames Crossing north portal and tunnel approach, including workers accommodation, batch plants and segment cast factory Utility works, including the installation or diversion of underground utilities within a multi-utility corridor	No Change	
			No Change	
			No Change	
16-05	CA5, MU27 and MUT4	Temporary possession required for: Temporary construction compound at surface for facilitating main works at the A122 Lower Thames Crossing north portal and tunnel approach, including workers accommodation, batch plants and segment cast factory Utility works, including the installation or diversion of underground utilities within a multi-utility corridor	No Change	
			No Change	
			No Change	
16-06	CA5	Temporary possession required for: Temporary construction compound at surface for facilitating main works at the A122 Lower Thames Crossing north portal and tunnel approach, including workers accommodation, batch plants and segment cast factory	No Change	
			No Change	
16-07	CA5	Temporary possession required for: Temporary construction compound at surface for facilitating main works at the A122 Lower Thames Crossing north portal and tunnel approach, including workers accommodation, batch plants and segment cast factory	No Change	
			No Change	
		Temporary possession required for:	No Change	

			This Version:	Version 2.0 (December 2022)
			Previous Version:	Version 1.0 (October 2022)
<b>Table 5: Temporary Possession of Land - by plot number</b>			Change 1	
Land plans plot ref.	DCO Work No(s).	Purpose for which the land is required:	Cell in this row with change	Cell content in previous version
16-08	CA5	Temporary construction compound at surface for facilitating main works at the A122 Lower Thames Crossing north portal and tunnel approach, including workers accommodation, batch plants and segment cast factory	No Change	
16-09	CA5	Temporary possession required for: Temporary construction compound at surface for facilitating main works at the A122 Lower Thames Crossing north portal and tunnel approach, including workers accommodation, batch plants and segment cast factory	No Change	
16-10	CA5, MU27 and MUT4	Temporary possession required for: Temporary construction compound at surface for facilitating main works at the A122 Lower Thames Crossing north portal and tunnel approach, including workers accommodation, batch plants and segment cast factory Utility works, including the installation or diversion of underground utilities within a multi-utility corridor	No Change	
16-11	CA5, MU27 and MUT4	Temporary possession required for: Temporary construction compound at surface for facilitating main works at the A122 Lower Thames Crossing north portal and tunnel approach, including workers accommodation, batch plants and segment cast factory Utility works, including the installation or diversion of underground utilities within a multi-utility corridor	No Change	
16-12	CA5, MU27 and MUT4	Temporary possession required for: Temporary construction compound at surface for facilitating main works at the A122 Lower Thames Crossing north portal and tunnel approach, including workers accommodation, batch plants and segment cast factory Utility works, including the installation or diversion of underground utilities within a multi-utility corridor	No Change	
16-13	CA5	Temporary possession required for: Temporary construction compound at surface for facilitating main works at the A122 Lower Thames Crossing north portal and tunnel approach, including workers accommodation, batch plants and segment cast factory	No Change	
16-14	CA5	Temporary possession required for: Temporary construction compound at surface for facilitating main works at the A122 Lower Thames Crossing north portal and tunnel approach, including workers accommodation, batch plants and segment cast factory	No Change	
16-15	CA5	Temporary possession required for: Temporary construction compound at surface for facilitating main works at the A122 Lower Thames Crossing north portal and tunnel approach, including workers accommodation, batch plants and segment cast factory	No Change	
16-16	CA5	Temporary possession required for: Temporary construction compound at surface for facilitating main works at the A122 Lower Thames Crossing north portal and tunnel approach, including workers accommodation, batch plants and segment cast factory	No Change	
16-17	CA5, MU27 and MUT4	Temporary possession required for: Temporary construction compound at surface for facilitating main works at the A122 Lower Thames Crossing north portal and tunnel approach, including workers accommodation, batch plants and segment cast factory Utility works, including the installation or diversion of underground utilities within a multi-utility corridor	No Change	
16-18	CA5, MU27 and MUT4	Temporary possession required for: Temporary construction compound at surface for facilitating main works at the A122 Lower Thames Crossing north portal and tunnel approach, including workers accommodation, batch plants and segment cast factory	No Change	
16-18 Cont'd		Utility works, including the installation or diversion of underground utilities within a multi-utility corridor	No Change	
16-19	CA5, MU27 and MUT4	Temporary possession required for: Temporary construction compound at surface for facilitating main works at the A122 Lower Thames Crossing north portal and tunnel approach, including workers accommodation, batch plants and segment cast factory Utility works, including the installation or diversion of underground utilities within a multi-utility corridor	No Change	



			This Version:	Version 2.0 (December 2022)
			Previous Version:	Version 1.0 (October 2022)
<b>Table 5: Temporary Possession of Land - by plot number</b>			Change 1	
Land plans plot ref.	DCO Work No(s).	Purpose for which the land is required:	Cell in this row with change	Cell content in previous version
16-20	CA5, MU27 and MUT4	Temporary possession required for: Temporary construction compound at surface for facilitating main works at the A122 Lower Thames Crossing north portal and tunnel approach, including workers accommodation, batch plants and segment cast factory Utility works, including the installation or diversion of underground utilities within a multi-utility corridor	No Change	
			No Change	
			No Change	
16-21	CA5, MU27 and MUT4	Temporary possession required for: Temporary construction compound at surface for facilitating main works at the A122 Lower Thames Crossing north portal and tunnel approach, including workers accommodation, batch plants and segment cast factory Utility works, including the installation or diversion of underground utilities within a multi-utility corridor	No Change	
			No Change	
			No Change	
16-22	CA5, MU27, MUT4 and MUT5	Temporary possession required for: Temporary construction compound at surface for facilitating main works at the A122 Lower Thames Crossing north portal and tunnel approach, including workers accommodation, batch plants and segment cast factory Utility works, including the installation or diversion of underground utilities within a multi-utility corridor Utility works, including the installation of a substation to power the tunnel boring machine at the northern portal	No Change	
			No Change	
			No Change	
			No Change	
16-23	CA5	Temporary possession required for: Temporary construction compound at surface for facilitating main works at the A122 Lower Thames Crossing north portal and tunnel approach, including workers accommodation, batch plants and segment cast factory	No Change	
			No Change	
16-24	CA5	Temporary possession required for: Temporary construction compound at surface for facilitating main works at the A122 Lower Thames Crossing north portal and tunnel approach, including workers accommodation, batch plants and segment cast factory	No Change	
			No Change	

<b>This Version:</b>	<b>Version 2.0 (December 2022)</b>
<b>Previous Version:</b>	<b>Version 1.0 (October 2022)</b>

**Table 5: Temporary Possession of Land - by plot number**

Change 1

Land plans plot ref.	DCO Work No(s).	Purpose for which the land is required:	Cell in this row with change	Cell content in previous version
16-25	CA5	Temporary possession required for: Temporary construction compound at surface for facilitating main works at the A122 Lower Thames Crossing north portal and tunnel approach, including workers accommodation, batch plants and segment cast factory	No Change	
16-26	CA5	Temporary possession required for: Temporary construction compound at surface for facilitating main works at the A122 Lower Thames Crossing north portal and tunnel approach, including workers accommodation, batch plants and segment cast factory	No Change	
16-27	CA5	Temporary possession required for: Temporary construction compound at surface for facilitating main works at the A122 Lower Thames Crossing north portal and tunnel approach, including workers accommodation, batch plants and segment cast factory	No Change	
16-28	CA5	Temporary possession required for: Temporary construction compound at surface for facilitating main works at the A122 Lower Thames Crossing north portal and tunnel approach, including workers accommodation, batch plants and segment cast factory	No Change	
16-29	CA5	Temporary possession required for: Temporary construction compound at surface for facilitating main works at the A122 Lower Thames Crossing north portal and tunnel approach, including workers accommodation, batch plants and segment cast factory	No Change	
16-30	CA5, MU27 and MUT4	Temporary possession required for: Temporary construction compound at surface for facilitating main works at the A122 Lower Thames Crossing north portal and tunnel approach, including workers accommodation, batch plants and segment cast factory Utility works, including the installation or diversion of underground utilities within a multi-utility corridor	No Change	
16-31	CA5, MU27 and MUT4	Temporary possession required for: Temporary construction compound at surface for facilitating main works at the A122 Lower Thames Crossing north portal and tunnel approach, including workers accommodation, batch plants and segment cast factory Utility works, including the installation or diversion of underground utilities within a multi-utility corridor	No Change	
16-32	CA5, MU27 and MUT4	Temporary possession required for: Temporary construction compound at surface for facilitating main works at the A122 Lower Thames Crossing north portal and tunnel approach, including workers accommodation, batch plants and segment cast factory Utility works, including the installation or diversion of underground utilities within a multi-utility corridor	No Change	
16-33	CA5	Temporary possession required for: Temporary construction compound at surface for facilitating main works at the A122 Lower Thames Crossing north portal and tunnel approach, including workers accommodation, batch plants and segment cast factory	No Change	
16-34	CA5	Temporary possession required for: Temporary construction compound at surface for facilitating main works at the A122 Lower Thames Crossing north portal and tunnel approach, including workers accommodation, batch plants and segment cast factory	No Change	
16-35	CA5	Temporary possession required for: Temporary construction compound at surface for facilitating main works at the A122 Lower Thames Crossing north portal and tunnel approach, including workers accommodation, batch plants and segment cast factory	No Change	
16-40	CA5	Temporary possession required for: Temporary construction compound at surface for facilitating main works at the A122 Lower Thames Crossing north portal and tunnel approach, including workers accommodation, batch plants and segment cast factory	No Change	
16-44	5A, 5O and CA5	Temporary possession required for: Construction of a new outfall from the north portal of the A122 Lower Thames Crossing to the River Thames	No Change	

			This Version:	Version 2.0 (December 2022)
			Previous Version:	Version 1.0 (October 2022)
Table 5: Temporary Possession of Land - by plot number			Change 1	
Land plans plot ref.	DCO Work No(s).	Purpose for which the land is required:	Cell in this row with change	Cell content in previous version
		Construction a new public right of way along the existing footpath FP146	No Change	
		Temporary construction compound at surface for facilitating main works at the A122 Lower Thames Crossing north portal and tunnel approach, including workers accommodation, batch plants and segment cast factory	No Change	
16-45	5A	Temporary possession required for: Construction of a new outfall from the north portal of the A122 Lower Thames Crossing to the River Thames	No Change	
16-46	5A	Temporary possession required for: Construction of a new outfall from the north portal of the A122 Lower Thames Crossing to the River Thames	No Change	
16-47	5A	Temporary possession required for: Provision for temporary outfall of drainage to the River Thames from the north portal of the A122 Lower Thames Crossing	No Change	
16-49	5A and CA5	Temporary possession required for: Construction of a new outfall from the north portal of the A122 Lower Thames Crossing to the River Thames	No Change	
16-49 Cont'd		Temporary construction compound at surface for facilitating main works at the A122 Lower Thames Crossing north portal and tunnel approach, including workers accommodation, batch plants and segment cast factory	No Change	
16-54	5A and CA5	Temporary possession required for: Construction of a new outfall from the north portal of the A122 Lower Thames Crossing to the River Thames Temporary construction compound at surface for facilitating main works at the A122 Lower Thames Crossing north portal and tunnel approach, including workers accommodation, batch plants and segment cast factory	No Change	
16-55	5A and CA5	Temporary possession required for: Construction of a new outfall from the north portal of the A122 Lower Thames Crossing to the River Thames Temporary construction compound at surface for facilitating main works at the A122 Lower Thames Crossing north portal and tunnel approach, including workers accommodation, batch plants and segment cast factory	No Change	
16-56	5A and CA5	Temporary possession required for: Construction of a new outfall from the north portal of the A122 Lower Thames Crossing to the River Thames Temporary construction compound at surface for facilitating main works at the A122 Lower Thames Crossing north portal and tunnel approach, including workers accommodation, batch plants and segment cast factory	No Change	
16-57	5A and CA5	Temporary possession required for: Construction of a new outfall from the north portal of the A122 Lower Thames Crossing to the River Thames Temporary construction compound at surface for facilitating main works at the A122 Lower Thames Crossing north portal and tunnel approach, including workers accommodation, batch plants and segment cast factory	No Change	
16-58	5A and CA5	Temporary possession required for: Construction of a new outfall from the north portal of the A122 Lower Thames Crossing to the River Thames Temporary construction compound at surface for facilitating main works at the A122 Lower Thames Crossing north portal and tunnel approach, including workers accommodation, batch plants and segment cast factory	No Change	
16-59	5A and CA5	Temporary possession required for: Construction of a new outfall from the north portal of the A122 Lower Thames Crossing to the River Thames Temporary construction compound at surface for facilitating main works at the A122 Lower Thames Crossing north portal and tunnel approach, including workers accommodation, batch plants and segment cast factory	No Change	
16-60	5A, 5O and CA5	Temporary possession required for: Construction of a new outfall from the north portal of the A122 Lower Thames Crossing to the River Thames Construction a new public right of way along the existing footpath FP146	No Change	

			This Version:	Version 2.0 (December 2022)
			Previous Version:	Version 1.0 (October 2022)
Table 5: Temporary Possession of Land - by plot number			Change 1	
Land plans plot ref.	DCO Work No(s).	Purpose for which the land is required:	Cell in this row with change	Cell content in previous version
		Temporary construction compound at surface for facilitating main works at the A122 Lower Thames Crossing north portal and tunnel approach, including workers accommodation, batch plants and segment cast factory	No Change	
16-62	5A, 5O and CA5	Temporary possession required for: Construction of a new outfall from the north portal of the A122 Lower Thames Crossing to the River Thames Construction a new public right of way along the existing footpath FP146 Temporary construction compound at surface for facilitating main works at the A122 Lower Thames Crossing north portal and tunnel approach, including workers accommodation, batch plants and segment cast factory	No Change	
16-63	5A, 5O and CA5	Temporary possession required for: Construction of a new outfall from the north portal of the A122 Lower Thames Crossing to the River Thames Construction a new public right of way along the existing footpath FP146 Temporary construction compound at surface for facilitating main works at the A122 Lower Thames Crossing north portal and tunnel approach, including workers accommodation, batch plants and segment cast factory	No Change	
16-64	5A	Temporary possession required for: Provision for temporary outfall of drainage to the River Thames from the north portal of the A122 Lower Thames Crossing	No Change	
17-01	CA5	Temporary possession required for: Provision for temporary access and traffic management for temporary construction compound facilitating main works at the A122 Lower Thames Crossing north portal and tunnel approach	No Change	
17-02	CA5	Temporary possession required for: Provision for temporary access and traffic management for temporary construction compound facilitating main works at the A122 Lower Thames Crossing north portal and tunnel approach	No Change	
17-03	CA5	Temporary possession required for: Provision for temporary access and traffic management for temporary construction compound facilitating main works at the A122 Lower Thames Crossing north portal and tunnel approach	No Change	
17-04	CA5	Temporary possession required for: Provision for temporary access and traffic management for temporary construction compound facilitating main works at the A122 Lower Thames Crossing north portal and tunnel approach	No Change	
17-05	CA5	Temporary possession required for: Provision for temporary access and traffic management for temporary construction compound facilitating main works at the A122 Lower Thames Crossing north portal and tunnel approach	No Change	
17-06	CA5	Temporary possession required for: Provision for temporary access and traffic management for temporary construction compound facilitating main works at the A122 Lower Thames Crossing north portal and tunnel approach	No Change	
17-07	CA5	Temporary possession required for: Temporary construction compound at surface for facilitating main works at the A122 Lower Thames Crossing north portal and tunnel approach, including workers accommodation, batch plants and segment cast factory	No Change	
18-01	CA5	Temporary possession required for: Provision for temporary access and traffic management for temporary construction compound facilitating main works at the A122 Lower Thames Crossing north portal and tunnel approach	No Change	
18-02	CA5	Temporary possession required for: Provision for temporary access and traffic management for temporary construction compound facilitating main works at the A122 Lower Thames Crossing north portal and tunnel approach	No Change	

			This Version:	Version 2.0 (December 2022)
			Previous Version:	Version 1.0 (October 2022)
Table 5: Temporary Possession of Land - by plot number			Change 1	
Land plans plot ref.	DCO Work No(s).	Purpose for which the land is required:	Cell in this row with change	Cell content in previous version
18-03	CA5	Temporary possession required for: Provision for temporary access and traffic management for temporary construction compound facilitating main works at the A122 Lower Thames Crossing north portal and tunnel approach	No Change	
18-04	CA5	Temporary possession required for: Provision for temporary access and traffic management for temporary construction compound facilitating main works at the A122 Lower Thames Crossing north portal and tunnel approach	No Change	
18-05	CA5	Temporary possession required for: Provision for temporary access and traffic management for temporary construction compound facilitating main works at the A122 Lower Thames Crossing north portal and tunnel approach	No Change	
18-06	CA5	Temporary possession required for: Provision for temporary access and traffic management for temporary construction compound facilitating main works at the A122 Lower Thames Crossing north portal and tunnel approach	No Change	
18-07	CA5	Temporary possession required for: Provision for temporary access and traffic management for temporary construction compound facilitating main works at the A122 Lower Thames Crossing north portal and tunnel approach	No Change	
18-08	CA5	Temporary possession required for: Provision for temporary access and traffic management for temporary construction compound facilitating main works at the A122 Lower Thames Crossing north portal and tunnel approach	No Change	
18-09	CA5	Temporary possession required for: Provision for temporary access and traffic management for temporary construction compound facilitating main works at the A122 Lower Thames Crossing north portal and tunnel approach	No Change	
18-10	CA5	Temporary possession required for: Provision for temporary access and traffic management for temporary construction compound facilitating main works at the A122 Lower Thames Crossing north portal and tunnel approach	No Change	
19-02	E15	Temporary possession required for: Provision for temporary access for environmental mitigation works to create a site for protected species	No Change	
19-04	5R	Temporary possession required for: To facilitate the construction of a new public right of way along the eastern section of FP200, and to provide temporary storage, laydown areas and working space	No Change	
19-05	E17	Temporary possession required for: Implementation of environmental mitigation works to create a site for protected species, including the construction of a new bat barn structure	No Change	
19-06	5R	Temporary possession required for: To facilitate the construction of a new public right of way along the eastern section of FP200, and to provide temporary storage, laydown areas and working space	No Change	
19-08	5R	Temporary possession required for: To facilitate the construction of a new public right of way along the eastern section of FP200, and to provide temporary storage, laydown areas and working space	No Change	
19-10	5R	Temporary possession required for: To facilitate the construction of a new public right of way along the eastern section of FP200, and to provide temporary storage, laydown areas and working space	No Change	
19-11	5R	Temporary possession required for: To facilitate the construction of a new public right of way along the eastern section of FP200, and to provide temporary storage, laydown areas and working space	No Change	
19-14	E15	Temporary possession required for: Provision for temporary access for environmental mitigation works to create a site for protected species	No Change	

			This Version:	Version 2.0 (December 2022)
			Previous Version:	Version 1.0 (October 2022)
<b>Table 5: Temporary Possession of Land - by plot number</b>			Change 1	
Land plans plot ref.	DCO Work No(s).	Purpose for which the land is required:	Cell in this row with change	Cell content in previous version
19-15	5R	Temporary possession required for: To facilitate the construction of a new public right of way along the eastern section of FP200, and to provide temporary storage, laydown areas and working space	No Change	
19-16	5R	Temporary possession required for: To facilitate the construction of a new public right of way along the eastern section of FP200, and to provide temporary storage, laydown areas and working space	No Change	
19-21	5R	Temporary possession required for: To facilitate the construction of a new public right of way along the eastern section of FP200, and to provide temporary storage, laydown areas and working space	No Change	
19-22	5R	Temporary possession required for: To facilitate the construction of a new public right of way along the eastern section of FP200, and to provide temporary storage, laydown areas and working space	No Change	
19-26	5R	Temporary possession required for: To facilitate the construction of a new public right of way along the eastern section of FP200, and to provide temporary storage, laydown areas and working space	No Change	
19-27	5R	Temporary possession required for: To facilitate the construction of a new public right of way along the eastern section of FP200, and to provide temporary storage, laydown areas and working space	No Change	
19-28	5R	Temporary possession required for: To facilitate the construction of a new public right of way along the eastern section of FP200, and to provide temporary storage, laydown areas and working space	No Change	
19-35	E15	Temporary possession required for: Provision for temporary access for environmental mitigation works to create a site for protected species	No Change	
19-36	5R	Temporary possession required for: Construction of a new public right of way along the eastern section of FP200 and a new public right of way between Coalhouse Fort and FP200	No Change	
19-37	5X	Temporary possession required for: Construction of a new water inlet with self-regulating valve	No Change	
19-38	5R	Temporary possession required for: Construction of a new public right of way along the eastern section of FP200	No Change	
20-01	MU27	Temporary possession required for: Utility works, including the installation or diversion of underground utilities within a multi-utility corridor	No Change	
20-02	CA5	Temporary possession required for: Temporary construction compound at surface for facilitating main works at the A122 Lower Thames Crossing north portal and tunnel approach, including workers accommodation, batch plants and segment cast factory	No Change	
20-03	CA5	Temporary possession required for: Temporary construction compound at surface for facilitating main works at the A122 Lower Thames Crossing north portal and tunnel approach, including workers accommodation, batch plants and segment cast factory	No Change	
20-04	CA5	Temporary possession required for: Temporary construction compound at surface for facilitating main works at the A122 Lower Thames Crossing north portal and tunnel approach, including workers accommodation, batch plants and segment cast factory	No Change	
20-05	CA5	Temporary possession required for: Temporary construction compound at surface for facilitating main works at the A122 Lower Thames Crossing north portal and tunnel approach, including workers accommodation, batch plants and segment cast factory	No Change	
		Temporary possession required for:	No Change	

			This Version:	Version 2.0 (December 2022)
			Previous Version:	Version 1.0 (October 2022)
<b>Table 5: Temporary Possession of Land - by plot number</b>			Change 1	
Land plans plot ref.	DCO Work No(s).	Purpose for which the land is required:	Cell in this row with change	Cell content in previous version
20-06	CA5, MU27 and MUT4	Temporary construction compound at surface for facilitating main works at the A122 Lower Thames Crossing north portal and tunnel approach, including workers accommodation, batch plants and segment cast factory Utility works, including the installation or diversion of underground utilities within a multi-utility corridor	No Change	
20-07	CA5, MU27 and MUT4	Temporary possession required for: Temporary construction compound at surface for facilitating main works at the A122 Lower Thames Crossing north portal and tunnel approach, including workers accommodation, batch plants and segment cast factory Utility works, including the installation or diversion of underground utilities within a multi-utility corridor	No Change	
20-08	CA5, MU27 and MUT4	Temporary possession required for: Temporary construction compound at surface for facilitating main works at the A122 Lower Thames Crossing north portal and tunnel approach, including workers accommodation, batch plants and segment cast factory Utility works, including the installation or diversion of underground utilities within a multi-utility corridor	No Change	
20-09	CA5, MU27 and MUT4	Temporary possession required for: Temporary construction compound at surface for facilitating main works at the A122 Lower Thames Crossing north portal and tunnel approach, including workers accommodation, batch plants and segment cast factory Utility works, including the installation or diversion of underground utilities within a multi-utility corridor	No Change	
20-10	OH3	Temporary possession required for: Overhead lines diversion works, including the removal of existing overhead lines and pylons, construction of new overhead lines and pylons and works to existing overhead lines and pylons	No Change	
20-11	CA5 and OH3	Temporary possession required for: Temporary construction compound at surface for facilitating main works at the A122 Lower Thames Crossing north portal and tunnel approach, including workers accommodation, batch plants and segment cast factory Overhead lines diversion works, including the removal of existing overhead lines and pylons, construction of new overhead lines and pylons and works to existing overhead lines and pylons	No Change	
20-12	OH3	Temporary possession required for: Overhead lines diversion works, including the removal of existing overhead lines and pylons, construction of new overhead lines and pylons and works to existing overhead lines and pylons	No Change	
20-13	MU27	Temporary possession required for: Utility works, including the installation or diversion of underground utilities within a multi-utility corridor	No Change	
20-14	MU27 and OH4	Temporary possession required for: Utility works, including the installation or diversion of underground utilities within a multi-utility corridor Overhead lines diversion works, including the removal of existing overhead lines and pylons, construction of new overhead lines and pylons and works to existing overhead lines and pylons	No Change	

			This Version:	Version 2.0 (December 2022)
			Previous Version:	Version 1.0 (October 2022)
<b>Table 5: Temporary Possession of Land - by plot number</b>			Change 1	
Land plans plot ref.	DCO Work No(s).	Purpose for which the land is required:	Cell in this row with change	Cell content in previous version
20-15	OH3	Temporary possession required for: Overhead lines diversion works, including the removal of existing overhead lines and pylons, construction of new overhead lines and pylons and works to existing overhead lines and pylons	No Change	
20-16	OH3	Temporary possession required for: Overhead lines diversion works, including the removal of existing overhead lines and pylons, construction of new overhead lines and pylons and works to existing overhead lines and pylons	No Change	
20-17	OH3	Temporary possession required for: Overhead lines diversion works, including the removal of existing overhead lines and pylons, construction of new overhead lines and pylons and works to existing overhead lines and pylons	No Change	
20-18	CA5, MU28, OH3 and OH4	Temporary possession required for: Temporary construction compound at surface for facilitating main works at the A122 Lower Thames Crossing north portal and tunnel approach, including workers accommodation, batch plants and segment cast factory Utility works, including the installation or diversion of underground utilities within a multi-utility corridor Overhead lines diversion works, including the removal of existing overhead lines and pylons, construction of new overhead lines and pylons and works to existing overhead lines and pylons	No Change	
20-19	OH4	Temporary possession required for: Overhead lines diversion works, including the removal of existing overhead lines and pylons, construction of new overhead lines and pylons and works to existing overhead lines and pylons	No Change	
20-20	OH4	Temporary possession required for: Overhead lines diversion works, including the removal of existing overhead lines and pylons, construction of new overhead lines and pylons and works to existing overhead lines and pylons	No Change	
20-21	MU28 and OH4	Temporary possession required for: Utility works, including the installation or diversion of underground utilities within a multi-utility corridor Overhead lines diversion works, including the removal of existing overhead lines and pylons, construction of new overhead lines and pylons and works to existing overhead lines and pylons	No Change	
20-22	MU28 and OH4	Temporary possession required for: Utility works, including the installation or diversion of underground utilities within a multi-utility corridor	No Change	
20-22 Cont'd		Overhead lines diversion works, including the removal of existing overhead lines and pylons, construction of new overhead lines and pylons and works to existing overhead lines and pylons	No Change	
20-23	CA5 and OH3	Temporary possession required for: Temporary construction compound at surface for facilitating main works at the A122 Lower Thames Crossing north portal and tunnel approach, including workers accommodation, batch plants and segment cast factory Overhead lines diversion works, including the removal of existing overhead lines and pylons, construction of new overhead lines and pylons and works to existing overhead lines and pylons	No Change	
20-24	CA5 and OH3	Temporary possession required for: Temporary construction compound at surface for facilitating main works at the A122 Lower Thames Crossing north portal and tunnel approach, including workers accommodation, batch plants and segment cast factory Overhead lines diversion works, including the removal of existing overhead lines and pylons, construction of new overhead lines and pylons and works to existing overhead lines and pylons	No Change	
20-25	CA5 and OH3	Temporary possession required for: Temporary construction compound at surface for facilitating main works at the A122 Lower Thames Crossing north portal and tunnel approach, including workers accommodation, batch plants and segment cast factory	No Change	



			This Version:	Version 2.0 (December 2022)
			Previous Version:	Version 1.0 (October 2022)
<b>Table 5: Temporary Possession of Land - by plot number</b>			Change 1	
Land plans plot ref.	DCO Work No(s).	Purpose for which the land is required:	Cell in this row with change	Cell content in previous version
		Overhead lines diversion works, including the removal of existing overhead lines and pylons, construction of new overhead lines and pylons and works to existing overhead lines and pylons	No Change	
20-26	CA5	Temporary possession required for: Temporary construction compound at surface for facilitating main works at the A122 Lower Thames Crossing north portal and tunnel approach, including workers accommodation, batch plants and segment cast factory	No Change	
20-27	CA5	Temporary possession required for: Temporary construction compound at surface for facilitating main works at the A122 Lower Thames Crossing north portal and tunnel approach, including workers accommodation, batch plants and segment cast factory	No Change	
20-28	OH3	Temporary possession required for: Overhead lines diversion works, including the removal of existing overhead lines and pylons, construction of new overhead lines and pylons and works to existing overhead lines and pylons	No Change	
20-29	CA5	Temporary possession required for: Temporary construction compound at surface for facilitating main works at the A122 Lower Thames Crossing north portal and tunnel approach, including workers accommodation, batch plants and segment cast factory	No Change	
20-30	CA5	Temporary possession required for: Temporary construction compound at surface for facilitating main works at the A122 Lower Thames Crossing north portal and tunnel approach, including workers accommodation, batch plants and segment cast factory	No Change	
20-31	CA5	Temporary possession required for: Temporary construction compound at surface for facilitating main works at the A122 Lower Thames Crossing north portal and tunnel approach, including workers accommodation, batch plants and segment cast factory	No Change	
20-32	OH3	Temporary possession required for: Overhead lines diversion works, including the removal of existing overhead lines and pylons, construction of new overhead lines and pylons and works to existing overhead lines and pylons	No Change	
20-33	CA5	Temporary possession required for: Temporary construction compound at surface for facilitating main works at the A122 Lower Thames Crossing north portal and tunnel approach, including workers accommodation, batch plants and segment cast factory	No Change	
20-34	CA5	Temporary possession required for: Temporary construction compound at surface for facilitating main works at the A122 Lower Thames Crossing north portal and tunnel approach, including workers accommodation, batch plants and segment cast factory	No Change	
20-35	CA5	Temporary possession required for: Temporary construction compound at surface for facilitating main works at the A122 Lower Thames Crossing north portal and tunnel approach, including workers accommodation, batch plants and segment cast factory	No Change	
20-36	CA5	Temporary possession required for: Temporary construction compound at surface for facilitating main works at the A122 Lower Thames Crossing north portal and tunnel approach, including workers accommodation, batch plants and segment cast factory	No Change	
20-37	CA5	Temporary possession required for: Temporary construction compound at surface for facilitating main works at the A122 Lower Thames Crossing north portal and tunnel approach, including workers accommodation, batch plants and segment cast factory	No Change	
20-38	CA5	Temporary possession required for: Temporary construction compound at surface for facilitating main works at the A122 Lower Thames Crossing north portal and tunnel approach, including workers accommodation, batch plants and segment cast factory	No Change	
		Temporary possession required for:	No Change	

			This Version:	Version 2.0 (December 2022)
			Previous Version:	Version 1.0 (October 2022)
<b>Table 5: Temporary Possession of Land - by plot number</b>			Change 1	
Land plans plot ref.	DCO Work No(s).	Purpose for which the land is required:	Cell in this row with change	Cell content in previous version
20-39	CA5	Temporary construction compound at surface for facilitating main works at the A122 Lower Thames Crossing north portal and tunnel approach, including workers accommodation, batch plants and segment cast factory	No Change	
20-40	CA5	Temporary possession required for: Temporary construction compound at surface for facilitating main works at the A122 Lower Thames Crossing north portal and tunnel approach, including workers accommodation, batch plants and segment cast factory	No Change	
20-41	CA5, MU27, MU29, MUT7, MUT8 and MUT9	Temporary possession required for: Temporary construction compound at surface for facilitating main works at the A122 Lower Thames Crossing north portal and tunnel approach, including workers accommodation, batch plants and segment cast factory Utility works, including the installation or diversion of underground utilities within a multi-utility corridor	No Change	
20-42	CA5, MU27, MUT4 and MUT5	Temporary possession required for: Temporary construction compound at surface for facilitating main works at the A122 Lower Thames Crossing north portal and tunnel approach, including workers accommodation, batch plants and segment cast factory Utility works, including the installation or diversion of underground utilities within a multi-utility corridor Utility works, including the installation of a substation to power the tunnel boring machine at the northern portal	No Change	
20-43	CA5	Temporary possession required for: Temporary construction compound at surface for facilitating main works at the A122 Lower Thames Crossing north portal and tunnel approach, including workers accommodation, batch plants and segment cast factory	No Change	
20-44	CA5	Temporary possession required for: Temporary construction compound at surface for facilitating main works at the A122 Lower Thames Crossing north portal and tunnel approach, including workers accommodation, batch plants and segment cast factory	No Change	
20-46	CA5	Temporary possession required for: Temporary construction compound at surface for facilitating main works at the A122 Lower Thames Crossing north portal and tunnel approach, including workers accommodation, batch plants and segment cast factory	No Change	
20-47	CA5 and MU27	Temporary possession required for: Temporary construction compound at surface for facilitating main works at the A122 Lower Thames Crossing north portal and tunnel approach, including workers accommodation, batch plants and segment cast factory	No Change	
20-47 Cont'd		Utility works, including the installation or diversion of underground utilities within a multi-utility corridor	No Change	
20-48	CA5 and MU27	Temporary possession required for: Temporary construction compound at surface for facilitating main works at the A122 Lower Thames Crossing north portal and tunnel approach, including workers accommodation, batch plants and segment cast factory Utility works, including the installation or diversion of underground utilities within a multi-utility corridor	No Change	
20-49	CA5 and MU27	Temporary possession required for: Temporary construction compound at surface for facilitating main works at the A122 Lower Thames Crossing north portal and tunnel approach, including workers accommodation, batch plants and segment cast factory Utility works, including the installation or diversion of underground utilities within a multi-utility corridor	No Change	
20-50	CA5 and MU27	Temporary possession required for: Temporary construction compound at surface for facilitating main works at the A122 Lower Thames Crossing north portal and tunnel approach, including workers accommodation, batch plants and segment cast factory Utility works, including the installation or diversion of underground utilities within a multi-utility corridor	No Change	
		Temporary possession required for:	No Change	

			This Version:	Version 2.0 (December 2022)
			Previous Version:	Version 1.0 (October 2022)
<b>Table 5: Temporary Possession of Land - by plot number</b>			Change 1	
Land plans plot ref.	DCO Work No(s).	Purpose for which the land is required:	Cell in this row with change	Cell content in previous version
20-54	CA5	Temporary construction compound at surface for facilitating main works at the A122 Lower Thames Crossing north portal and tunnel approach, including workers accommodation, batch plants and segment cast factory	No Change	
20-55	CA5 and MU27	Temporary possession required for:	No Change	
		Temporary construction compound at surface for facilitating main works at the A122 Lower Thames Crossing north portal and tunnel approach, including workers accommodation, batch plants and segment cast factory	No Change	
		Utility works, including the installation or diversion of underground utilities within a multi-utility corridor	No Change	
20-56	CA5 and MU27	Temporary possession required for:	No Change	
		Temporary construction compound at surface for facilitating main works at the A122 Lower Thames Crossing north portal and tunnel approach, including workers accommodation, batch plants and segment cast factory	No Change	
		Utility works, including the installation or diversion of underground utilities within a multi-utility corridor	No Change	

			This Version:	Version 2.0 (December 2022)
			Previous Version:	Version 1.0 (October 2022)
<b>Table 5: Temporary Possession of Land - by plot number</b>			Change 1	
Land plans plot ref.	DCO Work No(s).	Purpose for which the land is required:	Cell in this row with change	Cell content in previous version
20-57	CA5 and MU27	Temporary possession required for: Temporary construction compound at surface for facilitating main works at the A122 Lower Thames Crossing north portal and tunnel approach, including workers accommodation, batch plants and segment cast factory Utility works, including the installation or diversion of underground utilities within a multi-utility corridor	No Change	
			No Change	
			No Change	
20-61	CA5 and MU27	Temporary possession required for: Temporary construction compound at surface for facilitating main works at the A122 Lower Thames Crossing north portal and tunnel approach, including workers accommodation, batch plants and segment cast factory Utility works, including the installation or diversion of underground utilities within a multi-utility corridor	No Change	
			No Change	
			No Change	
20-71	CA5	Temporary possession required for: Temporary construction compound at surface for facilitating main works at the A122 Lower Thames Crossing north portal and tunnel approach, including workers accommodation, batch plants and segment cast factory	No Change	
			No Change	
20-72	CA5	Temporary possession required for: Temporary construction compound at surface for facilitating main works at the A122 Lower Thames Crossing north portal and tunnel approach, including workers accommodation, batch plants and segment cast factory	No Change	
			No Change	
20-75	5U, CA5 and MU27	Temporary possession required for: Construction of a new public rights of way along the existing footpath FP200 Temporary construction compound at surface for facilitating main works at the A122 Lower Thames Crossing north portal and tunnel approach, including workers accommodation, batch plants and segment cast factory Utility works, including the installation or diversion of underground utilities within a multi-utility corridor	No Change	
			No Change	
			No Change	
20-76	5U, CA5 and MU27	Temporary possession required for: Construction of a new public rights of way along the existing footpath FP200 Temporary construction compound at surface for facilitating main works at the A122 Lower Thames Crossing north portal and tunnel approach, including workers accommodation, batch plants and segment cast factory Utility works, including the installation or diversion of underground utilities within a multi-utility corridor	No Change	
			No Change	
			No Change	
20-87	5R	Temporary possession required for: To facilitate the construction of a new public right of way along the eastern section of FP200, and to provide temporary storage, laydown areas and working space	No Change	
			No Change	
20-90	CA5	Temporary possession required for: Temporary construction compound at surface for facilitating main works at the A122 Lower Thames Crossing north portal and tunnel approach, including workers accommodation, batch plants and segment cast factory	No Change	
			No Change	
20-91	CA5	Temporary possession required for: Temporary construction compound at surface for facilitating main works at the A122 Lower Thames Crossing north portal and tunnel approach, including workers accommodation, batch plants and segment cast factory	No Change	
			No Change	
20-92	CA5	Temporary possession required for: Temporary construction compound at surface for facilitating main works at the A122 Lower Thames Crossing north portal and tunnel approach, including workers accommodation, batch plants and segment cast factory	No Change	
			No Change	
20-93	CA5	Temporary possession required for: Temporary construction compound at surface for facilitating main works at the A122 Lower Thames Crossing north portal and tunnel approach, including workers accommodation, batch plants and segment cast factory	No Change	
			No Change	
20-95	CA5	Temporary possession required for: Temporary construction compound at surface for facilitating main works at the A122 Lower Thames Crossing north portal and tunnel approach, including workers accommodation, batch plants and segment cast factory	No Change	
			No Change	

			This Version:	Version 2.0 (December 2022)
			Previous Version:	Version 1.0 (October 2022)
<b>Table 5: Temporary Possession of Land - by plot number</b>			Change 1	
Land plans plot ref.	DCO Work No(s).	Purpose for which the land is required:	Cell in this row with change	Cell content in previous version
20-97	CA5	Temporary possession required for: Temporary construction compound at surface for facilitating main works at the A122 Lower Thames Crossing north portal and tunnel approach, including workers accommodation, batch plants and segment cast factory	No Change	
20-99	5A and CA5	Temporary possession required for: Construction of a new outfall from the north portal of the A122 Lower Thames Crossing to the River Thames Temporary construction compound at surface for facilitating main works at the A122 Lower Thames Crossing north portal and tunnel approach, including workers accommodation, batch plants and segment cast factory	No Change	
20-102	5R	Temporary possession required for: To facilitate the construction of a new public right of way along the eastern section of FP200, and to provide temporary storage, laydown areas and working space	No Change	
21-01	CA5	Temporary possession required for: Provision for temporary access and traffic management for temporary construction compound facilitating main works at the A122 Lower Thames Crossing north portal and tunnel approach	No Change	
21-02	CA5	Temporary possession required for: Provision for temporary access and traffic management for temporary construction compound facilitating main works at the A122 Lower Thames Crossing north portal and tunnel approach	No Change	
21-03	CA5	Temporary possession required for: Provision for temporary access and traffic management for temporary construction compound facilitating main works at the A122 Lower Thames Crossing north portal and tunnel approach	No Change	
21-04	CA5	Temporary possession required for: Provision for temporary access and traffic management for temporary construction compound facilitating main works at the A122 Lower Thames Crossing north portal and tunnel approach	No Change	
21-05	CA5	Temporary possession required for: Provision for temporary access and traffic management for temporary construction compound facilitating main works at the A122 Lower Thames Crossing north portal and tunnel approach	No Change	
21-06	CA5	Temporary possession required for: Provision for temporary access and traffic management for temporary construction compound facilitating main works at the A122 Lower Thames Crossing north portal and tunnel approach	No Change	
21-07	CA5	Temporary possession required for: Provision for temporary access and traffic management for temporary construction compound facilitating main works at the A122 Lower Thames Crossing north portal and tunnel approach	No Change	
21-08	CA5	Temporary possession required for: Provision for temporary access and traffic management for temporary construction compound facilitating main works at the A122 Lower Thames Crossing north portal and tunnel approach	No Change	
21-09	CA5	Temporary possession required for: Provision for temporary access and traffic management for temporary construction compound facilitating main works at the A122 Lower Thames Crossing north portal and tunnel approach	No Change	
21-10	CA5	Temporary possession required for: Provision for temporary access and traffic management for temporary construction compound facilitating main works at the A122 Lower Thames Crossing north portal and tunnel approach	No Change	
21-11	CA5	Temporary possession required for: Provision for temporary access and traffic management for temporary construction compound facilitating main works at the A122 Lower Thames Crossing north portal and tunnel approach	No Change	

			This Version:	Version 2.0 (December 2022)
			Previous Version:	Version 1.0 (October 2022)
<b>Table 5: Temporary Possession of Land - by plot number</b>			Change 1	
Land plans plot ref.	DCO Work No(s).	Purpose for which the land is required:	Cell in this row with change	Cell content in previous version
21-12	CA5	Temporary possession required for: Provision for temporary access and traffic management for temporary construction compound facilitating main works at the A122 Lower Thames Crossing north portal and tunnel approach	No Change	
21-13	MU27	Temporary possession required for: Utility works, including the installation or diversion of underground utilities within a multi-utility corridor	No Change	
21-14	CA5 and MU27	Temporary possession required for: Provision for temporary access and traffic management for temporary construction compound facilitating main works at the A122 Lower Thames Crossing north portal and tunnel approach Utility works, including the installation or diversion of underground utilities within a multi-utility corridor	No Change	
21-15	MU27	Temporary possession required for: Utility works, including the installation or diversion of underground utilities within a multi-utility corridor	No Change	
21-16	MU27	Temporary possession required for: Utility works, including the installation or diversion of underground utilities within a multi-utility corridor	No Change	
21-17	MU27	Temporary possession required for: Utility works, including the installation or diversion of underground utilities within a multi-utility corridor	No Change	
21-18	CA5	Temporary possession required for: Temporary construction compound at surface for facilitating main works at the A122 Lower Thames Crossing north portal and tunnel approach, including workers accommodation, batch plants and segment cast factory	No Change	
21-19	CA5	Temporary possession required for: Temporary construction compound at surface for facilitating main works at the A122 Lower Thames Crossing north portal and tunnel approach, including workers accommodation, batch plants and segment cast factory	No Change	

			This Version:	Version 2.0 (December 2022)
			Previous Version:	Version 1.0 (October 2022)
<b>Table 5: Temporary Possession of Land - by plot number</b>			Change 1	
Land plans plot ref.	DCO Work No(s).	Purpose for which the land is required:	Cell in this row with change	Cell content in previous version
21-20	CA5 and MU27	Temporary possession required for: Provision for temporary access and traffic management for temporary construction compound facilitating main works at the A122 Lower Thames Crossing north portal and tunnel approach Utility works, including the installation or diversion of underground utilities within a multi-utility corridor	No Change	
21-21	CA5, MU27 and MUT4	Temporary possession required for: Temporary construction compound at surface for facilitating main works at the A122 Lower Thames Crossing north portal and tunnel approach, including workers accommodation, batch plants and segment cast factory Utility works, including the installation or diversion of underground utilities within a multi-utility corridor	No Change	
21-22	CA5	Temporary possession required for: Provision for temporary access and traffic management for temporary construction compound facilitating main works at the A122 Lower Thames Crossing north portal and tunnel approach	No Change	
21-23	MU27	Temporary possession required for: Utility works, including the installation or diversion of underground utilities within a multi-utility corridor	No Change	
21-24	CA5, MU27 and MUT4	Temporary possession required for: Provision for temporary access and traffic management for temporary construction compound facilitating main works at the A122 Lower Thames Crossing north portal and tunnel approach Utility works, including the installation or diversion of underground utilities within a multi-utility corridor	No Change	
21-25	MU27	Temporary possession required for: Utility works, including the installation or diversion of underground utilities within a multi-utility corridor	No Change	
21-26	MU27	Temporary possession required for: Utility works, including the installation or diversion of underground utilities within a multi-utility corridor	No Change	
21-27	CA5	Temporary possession required for: Temporary construction compound at surface for facilitating main works at the A122 Lower Thames Crossing north portal and tunnel approach, including workers accommodation, batch plants and segment cast factory	No Change	
21-28	MU27	Temporary possession required for: Utility works, including the installation or diversion of underground utilities within a multi-utility corridor	No Change	
21-29	MU27	Temporary possession required for: Utility works, including the installation or diversion of underground utilities within a multi-utility corridor	No Change	
21-30	CA5	Temporary possession required for: Temporary construction compound at surface for facilitating main works at the A122 Lower Thames Crossing north portal and tunnel approach, including workers accommodation, batch plants and segment cast factory	No Change	
21-31	CA5	Temporary possession required for: Temporary construction compound at surface for facilitating main works at the A122 Lower Thames Crossing north portal and tunnel approach, including workers accommodation, batch plants and segment cast factory	No Change	
22-01	E16	Temporary possession required for: Provision for temporary access for environmental mitigation works to create a site for protected species	No Change	
22-02	MUT6	Temporary possession required for: To facilitate utility works, and to provide temporary storage, laydown areas and working space	No Change	
		Temporary possession required for:	No Change	

			This Version:	Version 2.0 (December 2022)
			Previous Version:	Version 1.0 (October 2022)
Table 5: Temporary Possession of Land - by plot number			Change 1	
Land plans plot ref.	DCO Work No(s).	Purpose for which the land is required:	Cell in this row with change	Cell content in previous version
22-03	CA5	Temporary construction compound at surface for facilitating main works at the A122 Lower Thames Crossing north portal and tunnel approach, including workers accommodation, batch plants and segment cast factory	No Change	
22-04	CA5 and MUT6	Temporary possession required for: Temporary construction compound at surface for facilitating main works at the A122 Lower Thames Crossing north portal and tunnel approach, including workers accommodation, batch plants and segment cast factory Utility works, including the installation or diversion of underground utilities within a multi-utility corridor	No Change	
22-05	CA5 and MUT6	Temporary possession required for: Temporary construction compound at surface for facilitating main works at the A122 Lower Thames Crossing north portal and tunnel approach, including workers accommodation, batch plants and segment cast factory Utility works, including the installation or diversion of underground utilities within a multi-utility corridor	No Change	
22-06	CA5 and MUT6	Temporary possession required for: Temporary construction compound at surface for facilitating main works at the A122 Lower Thames Crossing north portal and tunnel approach, including workers accommodation, batch plants and segment cast factory	No Change	
22-06 Cont'd		Utility works, including the installation or diversion of underground utilities within a multi-utility corridor	No Change	
22-07	CA5	Temporary possession required for: Temporary construction compound at surface for facilitating main works at the A122 Lower Thames Crossing north portal and tunnel approach, including workers accommodation, batch plants and segment cast factory	No Change	
22-08	CA5 and MUT6	Temporary possession required for: Temporary construction compound at surface for facilitating main works at the A122 Lower Thames Crossing north portal and tunnel approach, including workers accommodation, batch plants and segment cast factory Utility works, including the installation or diversion of underground utilities within a multi-utility corridor	No Change	
22-09	CA5	Temporary possession required for: Temporary construction compound at surface for facilitating main works at the A122 Lower Thames Crossing north portal and tunnel approach, including workers accommodation, batch plants and segment cast factory	No Change	
22-10	CA5 and MUT6	Temporary possession required for: Temporary construction compound at surface for facilitating main works at the A122 Lower Thames Crossing north portal and tunnel approach, including workers accommodation, batch plants and segment cast factory Utility works, including the installation or diversion of underground utilities within a multi-utility corridor	No Change	
22-11	E16	Temporary possession required for: Provision for temporary access for environmental mitigation works to create a site for protected species	No Change	
22-12	CA5	Temporary possession required for: Temporary construction compound at surface for facilitating main works at the A122 Lower Thames Crossing north portal and tunnel approach, including workers accommodation, batch plants and segment cast factory	No Change	
22-13	E16	Temporary possession required for: Provision for temporary access for environmental mitigation works to create a site for protected species	No Change	
22-14	CA5 and MUT6	Temporary possession required for: Temporary construction compound at surface for facilitating main works at the A122 Lower Thames Crossing north portal and tunnel approach, including workers accommodation, batch plants and segment cast factory Utility works, including the installation or diversion of underground utilities within a multi-utility corridor	No Change	
		Temporary possession required for:	No Change	



			This Version:	Version 2.0 (December 2022)
			Previous Version:	Version 1.0 (October 2022)
<b>Table 5: Temporary Possession of Land - by plot number</b>			Change 1	
Land plans plot ref.	DCO Work No(s).	Purpose for which the land is required:	Cell in this row with change	Cell content in previous version
22-15	MUT6	To facilitate utility works, and to provide temporary storage, laydown areas and working space	No Change	
22-16	CA5	Temporary possession required for: Temporary construction compound at surface for facilitating main works at the A122 Lower Thames Crossing north portal and tunnel approach, including workers accommodation, batch plants and segment cast factory	No Change	
22-17	CA5	Temporary possession required for: Temporary construction compound at surface for facilitating main works at the A122 Lower Thames Crossing north portal and tunnel approach, including workers accommodation, batch plants and segment cast factory	No Change	
22-18	MUT6	Temporary possession required for: To facilitate utility works, and to provide temporary storage, laydown areas and working space	No Change	
22-19	E16	Temporary possession required for: Provision for temporary access for environmental mitigation works to create a site for protected species	No Change	
22-20	CA5	Temporary possession required for: Temporary construction compound at surface for facilitating main works at the A122 Lower Thames Crossing north portal and tunnel approach, including workers accommodation, batch plants and segment cast factory	No Change	
22-21	E16	Temporary possession required for: Provision for temporary access for environmental mitigation works to create a site for protected species	No Change	
22-22	E16	Temporary possession required for: Provision for temporary access for environmental mitigation works to create a site for protected species	No Change	
22-23	E16	Temporary possession required for: Provision for temporary access for environmental mitigation works to create a site for protected species	No Change	
22-24	E16	Temporary possession required for: Provision for temporary access for environmental mitigation works to create a site for protected species	No Change	
22-25	E16 and MUT11	Temporary possession required for: Provision for temporary access for environmental mitigation works to create a site for protected species	No Change	
22-25 Cont'd		Utility works, including the installation or diversion of underground utilities within a multi-utility corridor	No Change	
22-27	E16 and MUT11	Temporary possession required for: Provision for temporary access for environmental mitigation works to create a site for protected species Utility works, including the installation or diversion of underground utilities within a multi-utility corridor	No Change	
22-29	E16 and MUT11	Temporary possession required for: Provision for temporary access for environmental mitigation works to create a site for protected species Utility works, including the installation or diversion of underground utilities within a multi-utility corridor	No Change	
22-30	E16 and MUT11	Temporary possession required for: Provision for temporary access for environmental mitigation works to create a site for protected species Utility works, including the installation or diversion of underground utilities within a multi-utility corridor	No Change	
22-31	E16 and MUT11	Temporary possession required for: Provision for temporary access for environmental mitigation works to create a site for protected species Utility works, including the installation or diversion of underground utilities within a multi-utility corridor	No Change	

			This Version:	Version 2.0 (December 2022)
			Previous Version:	Version 1.0 (October 2022)
<b>Table 5: Temporary Possession of Land - by plot number</b>			Change 1	
Land plans plot ref.	DCO Work No(s).	Purpose for which the land is required:	Cell in this row with change	Cell content in previous version
22-32	E16 and MUT11	Temporary possession required for: Provision for temporary access for environmental mitigation works to create a site for protected species Utility works, including the installation or diversion of underground utilities within a multi-utility corridor	No Change	
			No Change	
			No Change	
22-33	MUT11	Temporary possession required for: Utility works, including the installation or diversion of underground utilities within a multi-utility corridor	No Change	
			No Change	
22-34	E16 and MUT11	Temporary possession required for: Provision for temporary access for environmental mitigation works to create a site for protected species Utility works, including the installation or diversion of underground utilities within a multi-utility corridor	No Change	
			No Change	
			No Change	
22-35	E16	Temporary possession required for: Provision for temporary access for environmental mitigation works to create a site for protected species	No Change	
			No Change	
22-36	MUT11	Temporary possession required for: Utility works, including the installation or diversion of underground utilities within a multi-utility corridor	No Change	
			No Change	
22-37	E16 and MUT11	Temporary possession required for: Provision for temporary access for environmental mitigation works to create a site for protected species Utility works, including the installation or diversion of underground utilities within a multi-utility corridor	No Change	
			No Change	
			No Change	
22-38	MUT11	Temporary possession required for: Utility works, including the installation or diversion of underground utilities within a multi-utility corridor	No Change	
			No Change	
22-39	E16	Temporary possession required for: Provision for temporary access for environmental mitigation works to create a site for protected species	No Change	
			No Change	
22-41	MUT11	Temporary possession required for: Utility works, including the installation or diversion of underground utilities within a multi-utility corridor	No Change	
			No Change	
22-42	MUT11	Temporary possession required for: Utility works, including the installation or diversion of underground utilities within a multi-utility corridor	No Change	
			No Change	
22-43	MUT11	Temporary possession required for: Utility works, including the installation or diversion of underground utilities within a multi-utility corridor	No Change	
			No Change	
22-44	MUT11	Temporary possession required for: Utility works, including the installation or diversion of underground utilities within a multi-utility corridor	No Change	
			No Change	
22-47	E16	Temporary possession required for: Provision for temporary access for environmental mitigation works to create a site for protected species	No Change	
			No Change	
22-48	E16	Temporary possession required for: Provision for temporary access for environmental mitigation works to create a site for protected species	No Change	
			No Change	
22-49	MUT11	Temporary possession required for: Utility works, including the installation or diversion of underground utilities within a multi-utility corridor	No Change	
			No Change	
22-50	MUT11	Temporary possession required for: Utility works, including the installation or diversion of underground utilities within a multi-utility corridor	No Change	
			No Change	
		Temporary possession required for:	No Change	

			This Version:	Version 2.0 (December 2022)
			Previous Version:	Version 1.0 (October 2022)
<b>Table 5: Temporary Possession of Land - by plot number</b>			Change 1	
Land plans plot ref.	DCO Work No(s).	Purpose for which the land is required:	Cell in this row with change	Cell content in previous version
22-51	MUT11	Utility works, including the installation or diversion of underground utilities within a multi-utility corridor	No Change	
22-52	MUT11	Temporary possession required for: Utility works, including the installation or diversion of underground utilities within a multi-utility corridor	No Change	
22-53	MUT11	Temporary possession required for: Utility works, including the installation or diversion of underground utilities within a multi-utility corridor	No Change	
22-54	MUT11	Temporary possession required for: Utility works, including the installation or diversion of underground utilities within a multi-utility corridor	No Change	
22-55	MUT11	Temporary possession required for: Utility works, including the installation or diversion of underground utilities within a multi-utility corridor	No Change	
22-56	E16	Temporary possession required for: Provision for temporary access for environmental mitigation works to create a site for protected species	No Change	
22-57	E16	Temporary possession required for: Provision for temporary access for environmental mitigation works to create a site for protected species	No Change	
22-58	E16	Temporary possession required for: Provision for temporary access for environmental mitigation works to create a site for protected species	No Change	
22-60	E16	Temporary possession required for: Provision for temporary access for environmental mitigation works to create a site for protected species	No Change	
22-61	E16	Temporary possession required for: Provision for temporary access for environmental mitigation works to create a site for protected species	No Change	
22-62	E16	Temporary possession required for: Provision for temporary access for environmental mitigation works to create a site for protected species	No Change	
22-63	E16	Temporary possession required for: Provision for temporary access for environmental mitigation works to create a site for protected species	No Change	
22-64	E16	Temporary possession required for: Provision for temporary access for environmental mitigation works to create a site for protected species	No Change	
22-65	E16	Temporary possession required for: Provision for temporary access for environmental mitigation works to create a site for protected species	No Change	
22-66	E16	Temporary possession required for: Provision for temporary access for environmental mitigation works to create a site for protected species	No Change	
22-67	E16	Temporary possession required for: Provision for temporary access for environmental mitigation works to create a site for protected species	No Change	
22-68	E16	Temporary possession required for: Provision for temporary access for environmental mitigation works to create a site for protected species	No Change	
22-69	E16	Temporary possession required for: Provision for temporary access for environmental mitigation works to create a site for protected species	No Change	
		Temporary possession required for:	No Change	

			This Version:	Version 2.0 (December 2022)
			Previous Version:	Version 1.0 (October 2022)
<b>Table 5: Temporary Possession of Land - by plot number</b>			Change 1	
Land plans plot ref.	DCO Work No(s).	Purpose for which the land is required:	Cell in this row with change	Cell content in previous version
22-70	E16	Provision for temporary access for environmental mitigation works to create a site for protected species	No Change	
22-71	E16	Temporary possession required for: Provision for temporary access for environmental mitigation works to create a site for protected species	No Change	
22-73	E16	Temporary possession required for: Provision for temporary access for environmental mitigation works to create a site for protected species	No Change	
22-74	E16	Temporary possession required for: Provision for temporary access for environmental mitigation works to create a site for protected species	No Change	
22-75	E16	Temporary possession required for: Provision for temporary access for environmental mitigation works to create a site for protected species	No Change	
22-76	E16	Temporary possession required for: Provision for temporary access for environmental mitigation works to create a site for protected species	No Change	
22-78	E16	Temporary possession required for: Provision for temporary access for environmental mitigation works to create a site for protected species	No Change	
22-79	E16	Temporary possession required for: Provision for temporary access for environmental mitigation works to create a site for protected species	No Change	
22-80	E16	Temporary possession required for: Provision for temporary access for environmental mitigation works to create a site for protected species	No Change	
22-81	E16	Temporary possession required for: Provision for temporary access for environmental mitigation works to create a site for protected species	No Change	
22-82	E16	Temporary possession required for: Provision for temporary access for environmental mitigation works to create a site for protected species	No Change	
22-83	E16	Temporary possession required for: Provision for temporary access for environmental mitigation works to create a site for protected species	No Change	
22-84	E16	Temporary possession required for: Provision for temporary access for environmental mitigation works to create a site for protected species	No Change	
22-85	E16	Temporary possession required for: Provision for temporary access for environmental mitigation works to create a site for protected species	No Change	
22-86	E16	Temporary possession required for: Provision for temporary access for environmental mitigation works to create a site for protected species	No Change	
22-87	E16	Temporary possession required for: Provision for temporary access for environmental mitigation works to create a site for protected species	No Change	
22-88	E16	Temporary possession required for: Provision for temporary access for environmental mitigation works to create a site for protected species	No Change	
22-89	E16	Temporary possession required for: Provision for temporary access for environmental mitigation works to create a site for protected species	No Change	
		Temporary possession required for:	No Change	

			This Version:	Version 2.0 (December 2022)
			Previous Version:	Version 1.0 (October 2022)
<b>Table 5: Temporary Possession of Land - by plot number</b>			Change 1	
Land plans plot ref.	DCO Work No(s).	Purpose for which the land is required:	Cell in this row with change	Cell content in previous version
22-90	E16	Provision for temporary access for environmental mitigation works to create a site for protected species	No Change	
22-91	E16	Temporary possession required for: Provision for temporary access for environmental mitigation works to create a site for protected species	No Change	
22-116	CA5	Temporary possession required for: Temporary construction compound at surface for facilitating main works at the A122 Lower Thames Crossing north portal and tunnel approach, including workers accommodation, batch plants and segment cast factory	No Change	
23-01	MU29	Temporary possession required for: Utility works, including the installation or diversion of underground utilities within a multi-utility corridor	No Change	
23-02	MU29	Temporary possession required for: Utility works, including the installation or diversion of underground utilities within a multi-utility corridor	No Change	
23-03	MU29	Temporary possession required for: Utility works, including the installation or diversion of underground utilities within a multi-utility corridor	No Change	
23-04	MU29	Temporary possession required for: Utility works, including the installation or diversion of underground utilities within a multi-utility corridor	No Change	
23-05	MU29	Temporary possession required for: Utility works, including the installation or diversion of underground utilities within a multi-utility corridor	No Change	
23-06	MU29	Temporary possession required for: Utility works, including the installation or diversion of underground utilities within a multi-utility corridor	No Change	
23-07	MU29	Temporary possession required for: Utility works, including the installation or diversion of underground utilities within a multi-utility corridor	No Change	
23-08	MU29	Temporary possession required for: Utility works, including the installation or diversion of underground utilities within a multi-utility corridor	No Change	
23-09	MU29	Temporary possession required for: Utility works, including the installation or diversion of underground utilities within a multi-utility corridor	No Change	
23-10	MU29	Temporary possession required for: Utility works, including the installation or diversion of underground utilities within a multi-utility corridor	No Change	
23-11	MU29	Temporary possession required for: Utility works, including the installation or diversion of underground utilities within a multi-utility corridor	No Change	
23-12	MU29	Temporary possession required for: Utility works, including the installation or diversion of underground utilities within a multi-utility corridor	No Change	
23-13	MU29	Temporary possession required for: Utility works, including the installation or diversion of underground utilities within a multi-utility corridor	No Change	
23-14	MU29	Temporary possession required for: Utility works, including the installation or diversion of underground utilities within a multi-utility corridor	No Change	
23-15	MU29	Temporary possession required for: Utility works, including the installation or diversion of underground utilities within a multi-utility corridor	No Change	

Table 5: Temporary Possession of Land - by plot number			This Version:	Version 2.0 (December 2022)
			Previous Version:	Version 1.0 (October 2022)
Land plans plot ref.	DCO Work No(s).	Purpose for which the land is required:	Change 1	
			Cell in this row with change	Cell content in previous version
23-16	E18 and MU29	Temporary possession required for: Implementation of environmental mitigation works to create a site for protected species Utility works, including the installation or diversion of underground utilities within a multi-utility corridor	No Change	
			No Change	
			No Change	
23-17	E18	Temporary possession required for: Provision for access for environmental mitigation works to create a site for protected species	No Change	
			No Change	
23-18	MU29	Temporary possession required for: Utility works, including the installation or diversion of underground utilities within a multi-utility corridor	No Change	
			No Change	
23-19	E18, MU29 and MUT8	Temporary possession required for: Implementation of environmental mitigation works to create a site for protected species Utility works, including the installation or diversion of underground utilities within a multi-utility corridor	No Change	
			No Change	
			No Change	
23-20	E18	Temporary possession required for: Provision for access for environmental mitigation works to create a site for protected species	No Change	
			No Change	
23-21	E18	Temporary possession required for: Implementation of environmental mitigation works to create a site for protected species	No Change	
			No Change	
23-22	E18	Temporary possession required for: Implementation of environmental mitigation works to create a site for protected species	No Change	
			No Change	
23-23	CA5	Temporary possession required for: Temporary possession of railway to facilitate the construction of the new A122 Lower Thames Crossing between the north portal and northern end of Tilbury viaduct	No Change	
			No Change	
23-24	MU27	Temporary possession required for: Utility works, including the installation or diversion of underground utilities within a multi-utility corridor	No Change	
			No Change	
23-25	MU27	Temporary possession required for: Utility works, including the installation or diversion of underground utilities within a multi-utility corridor	No Change	
			No Change	
23-26	MU27 and OH4	Temporary possession required for: Utility works, including the installation or diversion of underground utilities within a multi-utility corridor Overhead lines diversion works, including the removal of existing overhead lines and pylons, construction of new overhead lines and pylons and works to existing overhead lines and pylons	No Change	
			No Change	
			No Change	
23-27	MUT8	Temporary possession required for: Utility works, including the installation or diversion of underground utilities within a multi-utility corridor	No Change	
			No Change	
23-28	MU27 and OH4	Temporary possession required for: Utility works, including the installation or diversion of underground utilities within a multi-utility corridor Overhead lines diversion works, including the removal of existing overhead lines and pylons, construction of new overhead lines and pylons and works to existing overhead lines and pylons	No Change	
			No Change	
			No Change	
23-29	MU27, MU28 and OH4	Temporary possession required for: Utility works, including the installation or diversion of underground utilities within a multi-utility corridor Overhead lines diversion works, including the removal of existing overhead lines and pylons, construction of new overhead lines and pylons and works to existing overhead lines and pylons	No Change	
			No Change	
			No Change	
		Temporary possession required for:	No Change	

			This Version:	Version 2.0 (December 2022)
			Previous Version:	Version 1.0 (October 2022)
<b>Table 5: Temporary Possession of Land - by plot number</b>			Change 1	
Land plans plot ref.	DCO Work No(s).	Purpose for which the land is required:	Cell in this row with change	Cell content in previous version
23-30	CA5, CA5A, MU27, MU28, MU29, MU30, MUT7, MUT8, MUT9, OH3, OH4 and TFGP1	Temporary construction compound at surface for facilitating main works at the A122 Lower Thames Crossing north portal and tunnel approach, including workers accommodation, batch plants and segment cast factory  Temporary satellite construction compound at surface for facilitating main works  Utility works, including the installation or diversion of underground utilities within a multi-utility corridor  Overhead lines diversion works, including the removal of existing overhead lines and pylons, construction of new overhead lines and pylons and works to existing overhead lines and pylons  Installation of a high-pressure gas pipeline	No Change	
23-31	MUT8	Temporary possession required for: Utility works, including the installation or diversion of underground utilities within a multi-utility corridor	No Change	
23-32	MUT8	Temporary possession required for: Utility works, including the installation or diversion of underground utilities within a multi-utility corridor	No Change	
23-33	MU28, MU29 and MUT8	Temporary possession required for: Utility works, including the installation or diversion of underground utilities within a multi-utility corridor	No Change	
23-34	MUT8	Temporary possession required for: Utility works, including the installation or diversion of underground utilities within a multi-utility corridor	No Change	
23-35	OH5	Temporary possession required for: To facilitate overhead lines diversion works, and to provide temporary storage, laydown areas and working space	No Change	
23-36	MUT8	Temporary possession required for: To facilitate utility works, and to provide temporary storage, laydown areas and working space	No Change	
23-37	MUT8	Temporary possession required for: To facilitate utility works, and to provide temporary storage, laydown areas and working space	No Change	
23-38	CA5	Temporary possession required for: Temporary possession of railway to facilitate the construction of the new A122 Lower Thames Crossing between the north portal and northern end of Tilbury viaduct	No Change	
23-39	CA5	Temporary possession required for: Provision for temporary access and traffic management for temporary construction compound facilitating main works at the A122 Lower Thames Crossing north portal and tunnel approach	No Change	
23-40	CA5	Temporary possession required for: Provision for temporary access and traffic management for temporary construction compound facilitating main works at the A122 Lower Thames Crossing north portal and tunnel approach	No Change	
23-41	OH5	Temporary possession required for: Overhead lines diversion works, including the removal of existing overhead lines and pylons, construction of new overhead lines and pylons and works to existing overhead lines and pylons	No Change	
23-42	CA5	Temporary possession required for: Provision for temporary access and traffic management for temporary construction compound facilitating main works at the A122 Lower Thames Crossing north portal and tunnel approach	No Change	
23-43	CA5	Temporary possession required for: Temporary construction compound at surface for facilitating main works at the A122 Lower Thames Crossing north portal and tunnel approach, including workers accommodation, batch plants and segment cast factory	No Change	
		Temporary possession required for:	No Change	

			This Version:	Version 2.0 (December 2022)
			Previous Version:	Version 1.0 (October 2022)
Table 5: Temporary Possession of Land - by plot number			Change 1	
Land plans plot ref.	DCO Work No(s).	Purpose for which the land is required:	Cell in this row with change	Cell content in previous version
23-44	OH4	Provision for access for overhead lines diversion works	No Change	
23-45	OH4	Temporary possession required for: Provision for access for overhead lines diversion works	No Change	
23-46	OH5	Temporary possession required for: Overhead lines diversion works, including the removal of existing overhead lines and pylons, construction of new overhead lines and pylons and works to existing overhead lines and pylons	No Change	
23-47	5K, FCA1, MU33, OH4 and ULH12	Temporary possession required for: Modification of an existing irrigation reservoir and the diversion and modification of irrigation infrastructure, including possible provision of a new groundwater abstraction well Construction of a new flood compensation area Utility works, including the installation or diversion of underground utilities within a multi-utility corridor Overhead lines diversion works, including the removal of existing overhead lines and pylons, construction of new overhead lines and pylons and works to existing overhead lines and pylons The establishment of a temporary utilities logistic hub for facilitating utility works	No Change	
23-48	OH5	Temporary possession required for: Overhead lines diversion works, including the removal of existing overhead lines and pylons, construction of new overhead lines and pylons and works to existing overhead lines and pylons	No Change	
23-49	OH4	Temporary possession required for: Provision for access for overhead lines diversion works	No Change	
23-50	FCA1, MU33, OH4, OH5 and OHT2	Temporary possession required for: Construction of a new flood compensation area Utility works, including the installation or diversion of underground utilities within a multi-utility corridor Overhead lines diversion works, including the removal of existing overhead lines and pylons, construction of new overhead lines and pylons and works to existing overhead lines and pylons	No Change	
23-52	CA5 and CA5A	Temporary possession required for: Temporary construction compound at surface for facilitating main works at the A122 Lower Thames Crossing north portal and tunnel approach, including workers accommodation, batch plants and segment cast factory Temporary satellite construction compound at surface for facilitating main works	No Change	
23-53	OH4	Temporary possession required for: Provision for access for overhead lines diversion works	No Change	
23-54	OH4	Temporary possession required for: Overhead lines diversion works, including the removal of existing overhead lines and pylons, construction of new overhead lines and pylons and works to existing overhead lines and pylons	No Change	
23-55	OH4	Temporary possession required for: Provision for access for overhead lines diversion works	No Change	
23-56	OH4	Temporary possession required for: Overhead lines diversion works, including the removal of existing overhead lines and pylons, construction of new overhead lines and pylons and works to existing overhead lines and pylons	No Change	
23-57	MU33 and OH4	Temporary possession required for: Utility works, including the installation or diversion of underground utilities within a multi-utility corridor	No Change	



			This Version:	Version 2.0 (December 2022)
			Previous Version:	Version 1.0 (October 2022)
Table 5: Temporary Possession of Land - by plot number			Change 1	
Land plans plot ref.	DCO Work No(s).	Purpose for which the land is required:	Cell in this row with change	Cell content in previous version
		Overhead lines diversion works, including the removal of existing overhead lines and pylons, construction of new overhead lines and pylons and works to existing overhead lines and pylons	No Change	
23-58	OH4	Temporary possession required for: Provision for access for overhead lines diversion works	No Change	
23-59	MU28	Temporary possession required for: Utility works, including the installation or diversion of underground utilities within a multi-utility corridor	No Change	
23-60	OH4	Temporary possession required for: Overhead lines diversion works, including the removal of existing overhead lines and pylons, construction of new overhead lines and pylons and works to existing overhead lines and pylons	No Change	
23-61	MU28, MU33 and OH4	Temporary possession required for: Utility works, including the installation or diversion of underground utilities within a multi-utility corridor Overhead lines diversion works, including the removal of existing overhead lines and pylons, construction of new overhead lines and pylons and works to existing overhead lines and pylons	No Change	
23-62	MU28	Temporary possession required for: Utility works, including the installation or diversion of underground utilities within a multi-utility corridor	No Change	
23-63	MU27, MU28, MU30, MUT9 and OH4	Temporary possession required for: Utility works, including the installation or diversion of underground utilities within a multi-utility corridor Overhead lines diversion works, including the removal of existing overhead lines and pylons, construction of new overhead lines and pylons and works to existing overhead lines and pylons	No Change	
23-64	MU27, MU28, MU30, MU32, MUT9 and OH4	Temporary possession required for: Utility works, including the installation or diversion of underground utilities within a multi-utility corridor Overhead lines diversion works, including the removal of existing overhead lines and pylons, construction of new overhead lines and pylons and works to existing overhead lines and pylons	No Change	
23-65	MU27, MU28, MU30, MUT9 and OH4	Temporary possession required for: Utility works, including the installation or diversion of underground utilities within a multi-utility corridor Overhead lines diversion works, including the removal of existing overhead lines and pylons, construction of new overhead lines and pylons and works to existing overhead lines and pylons	No Change	
23-66	OH4	Temporary possession required for: Overhead lines diversion works, including the removal of existing overhead lines and pylons, construction of new overhead lines and pylons and works to existing overhead lines and pylons	No Change	
23-67	OH4	Temporary possession required for: Overhead lines diversion works, including the removal of existing overhead lines and pylons, construction of new overhead lines and pylons and works to existing overhead lines and pylons	No Change	
23-69	OH4	Temporary possession required for: Overhead lines diversion works, including the removal of existing overhead lines and pylons, construction of new overhead lines and pylons and works to existing overhead lines and pylons	No Change	
23-71	OH4	Temporary possession required for: Overhead lines diversion works, including the removal of existing overhead lines and pylons, construction of new overhead lines and pylons and works to existing overhead lines and pylons	No Change	
		Temporary possession required for:	No Change	

			This Version:	Version 2.0 (December 2022)
			Previous Version:	Version 1.0 (October 2022)
<b>Table 5: Temporary Possession of Land - by plot number</b>			Change 1	
Land plans plot ref.	DCO Work No(s).	Purpose for which the land is required:	Cell in this row with change	Cell content in previous version
23-72	MU28, OH3 and OH4	Utility works, including the installation or diversion of underground utilities within a multi-utility corridor Overhead lines diversion works, including the removal of existing overhead lines and pylons, construction of new overhead lines and pylons and works to existing overhead lines and pylons	No Change	
23-76	5K, FCA1, MU28, MU33 and OH3	Temporary possession required for: Modification of an existing irrigation reservoir and the diversion and modification of irrigation infrastructure, including possible provision of a new groundwater abstraction well	No Change	
23-76 Cont'd		Construction of a new flood compensation area  Utility works, including the installation or diversion of underground utilities within a multi-utility corridor Overhead lines diversion works, including the removal of existing overhead lines and pylons, construction of new overhead lines and pylons and works to existing overhead lines and pylons	No Change No Change No Change	
23-88	MU28 and OH3	Temporary possession required for: Utility works, including the installation or diversion of underground utilities within a multi-utility corridor Overhead lines diversion works, including the removal of existing overhead lines and pylons, construction of new overhead lines and pylons and works to existing overhead lines and pylons	No Change No Change	
23-90	MU28 and OH3	Temporary possession required for: Utility works, including the installation or diversion of underground utilities within a multi-utility corridor Overhead lines diversion works, including the removal of existing overhead lines and pylons, construction of new overhead lines and pylons and works to existing overhead lines and pylons	No Change No Change	
23-91	MU28 and OH3	Temporary possession required for: Utility works, including the installation or diversion of underground utilities within a multi-utility corridor Overhead lines diversion works, including the removal of existing overhead lines and pylons, construction of new overhead lines and pylons and works to existing overhead lines and pylons	No Change No Change	
23-95	MU28, MU30, MU31, MU32 and OH3	Temporary possession required for: Utility works, including the installation or diversion of underground utilities within a multi-utility corridor Overhead lines diversion works, including the removal of existing overhead lines and pylons, construction of new overhead lines and pylons and works to existing overhead lines and pylons	No Change No Change	
23-96	MU28, OH3 and OH4	Temporary possession required for: To facilitate utility works, and to provide temporary storage, laydown areas and working space To facilitate overhead lines diversion works, and to provide temporary storage, laydown areas and working space	No Change No Change No Change	
23-97	MU30 and OH3	Temporary possession required for: Utility works, including the installation or diversion of underground utilities within a multi-utility corridor	No Change No Change	
23-97 Cont'd		Overhead lines diversion works, including the removal of existing overhead lines and pylons, construction of new overhead lines and pylons and works to existing overhead lines and pylons	No Change	
23-98	MU28	Temporary possession required for: To facilitate utility works, and to provide temporary storage, laydown areas and working space	No Change	
23-99	MU28	Temporary possession required for: To facilitate utility works, and to provide temporary storage, laydown areas and working space	No Change	
23-100	CA5 and OH3	Temporary possession required for: Temporary possession of railway to facilitate the construction of the new A122 Lower Thames Crossing between the north portal and northern end of Tilbury viaduct	No Change	

			This Version:	Version 2.0 (December 2022)
			Previous Version:	Version 1.0 (October 2022)
<b>Table 5: Temporary Possession of Land - by plot number</b>			Change 1	
Land plans plot ref.	DCO Work No(s).	Purpose for which the land is required:	Cell in this row with change	Cell content in previous version
		To facilitate overhead lines diversion works, and to provide temporary storage, laydown areas and working space	No Change	
23-101	CA5 and OH3	Temporary possession required for: Temporary construction compound at surface for facilitating main works at the A122 Lower Thames Crossing north portal and tunnel approach, including workers accommodation, batch plants and segment cast factory To facilitate overhead lines diversion works, and to provide temporary storage, laydown areas and working space	No Change	
23-102	MU28	Temporary possession required for: To facilitate utility works, and to provide temporary storage, laydown areas and working space	No Change	
23-103	MU28	Temporary possession required for: To facilitate utility works, and to provide temporary storage, laydown areas and working space	No Change	
23-104	MU33	Temporary possession required for: Utility works, including the installation or diversion of underground utilities within a multi-utility corridor	No Change	
23-105	MU33	Temporary possession required for: Utility works, including the installation or diversion of underground utilities within a multi-utility corridor	No Change	
23-107	MU33	Temporary possession required for: Utility works, including the installation or diversion of underground utilities within a multi-utility corridor	No Change	
23-108	5U and MU27	Temporary possession required for: Construction of a new public rights of way along the existing footpath FP200	No Change	
23-108 Cont'd		Utility works, including the installation or diversion of underground utilities within a multi-utility corridor	No Change	
23-109	MU33	Temporary possession required for: Utility works, including the installation or diversion of underground utilities within a multi-utility corridor	No Change	
23-110	MU27	Temporary possession required for: Utility works, including the installation or diversion of underground utilities within a multi-utility corridor	No Change	
23-111	CA5 and OH3	Temporary possession required for: Temporary construction compound at surface for facilitating main works at the A122 Lower Thames Crossing north portal and tunnel approach, including workers accommodation, batch plants and segment cast factory To facilitate overhead lines diversion works, and to provide temporary storage, laydown areas and working space	No Change	
23-112	MU27	Temporary possession required for: Utility works, including the installation or diversion of underground utilities within a multi-utility corridor	No Change	
23-114	OH3	Temporary possession required for: To facilitate overhead lines diversion works, and to provide temporary storage, laydown areas and working space	No Change	
23-115	MU28	Temporary possession required for: To facilitate utility works, and to provide temporary storage, laydown areas and working space	No Change	
23-116	MU28	Temporary possession required for: To facilitate utility works, and to provide temporary storage, laydown areas and working space	No Change	
23-119	CA5	Temporary possession required for: Temporary construction compound at surface for facilitating main works at the A122 Lower Thames Crossing north portal and tunnel approach, including workers accommodation, batch plants and segment cast factory	No Change	

			This Version:	Version 2.0 (December 2022)
			Previous Version:	Version 1.0 (October 2022)
<b>Table 5: Temporary Possession of Land - by plot number</b>			Change 1	
Land plans plot ref.	DCO Work No(s).	Purpose for which the land is required:	Cell in this row with change	Cell content in previous version
23-120	5U and MU27	Temporary possession required for: Construction of a new public rights of way along the existing footpath FP200 Utility works, including the installation or diversion of underground utilities within a multi-utility corridor	No Change	
			No Change	
			No Change	
23-121	MUT6	Temporary possession required for: Utility works, including the installation or diversion of underground utilities within a multi-utility corridor	No Change	
			No Change	
23-122	MU27	Temporary possession required for: Provision for temporary access for utility works	No Change	
23-123	MU27	Temporary possession required for: Utility works, including the installation or diversion of underground utilities within a multi-utility corridor	No Change	
			No Change	
23-124	CA5	Temporary possession required for: Temporary construction compound at surface for facilitating main works at the A122 Lower Thames Crossing north portal and tunnel approach, including workers accommodation, batch plants and segment cast factory	No Change	
			No Change	
23-125	CA5 and MU31	Temporary possession required for: Temporary construction compound at surface for facilitating main works at the A122 Lower Thames Crossing north portal and tunnel approach, including workers accommodation, batch plants and segment cast factory Utility works, including the installation or diversion of underground utilities within a multi-utility corridor	No Change	
			No Change	
			No Change	
23-126	CA5	Temporary possession required for: Temporary construction compound at surface for facilitating main works at the A122 Lower Thames Crossing north portal and tunnel approach, including workers accommodation, batch plants and segment cast factory	No Change	
			No Change	
23-127	MU27	Temporary possession required for: Utility works, including the installation or diversion of underground utilities within a multi-utility corridor	No Change	
			No Change	
23-128	CA5 and MUT6	Temporary possession required for: Temporary construction compound at surface for facilitating main works at the A122 Lower Thames Crossing north portal and tunnel approach, including workers accommodation, batch plants and segment cast factory Utility works, including the installation or diversion of underground utilities within a multi-utility corridor	No Change	
			No Change	
			No Change	
23-129	CA5 and MUT6	Temporary possession required for: Temporary construction compound at surface for facilitating main works at the A122 Lower Thames Crossing north portal and tunnel approach, including workers accommodation, batch plants and segment cast factory Utility works, including the installation or diversion of underground utilities within a multi-utility corridor	No Change	
			No Change	
			No Change	
23-130	CA5 and MUT6	Temporary possession required for: Temporary construction compound at surface for facilitating main works at the A122 Lower Thames Crossing north portal and tunnel approach, including workers accommodation, batch plants and segment cast factory Utility works, including the installation or diversion of underground utilities within a multi-utility corridor	No Change	
			No Change	
			No Change	
23-131	MUT6	Temporary possession required for: To facilitate utility works, and to provide temporary storage, laydown areas and working space	No Change	
			No Change	
23-132	CA5 and MUT6	Temporary possession required for: Temporary construction compound at surface for facilitating main works at the A122 Lower Thames Crossing north portal and tunnel approach, including workers accommodation, batch plants and segment cast factory Utility works, including the installation or diversion of underground utilities within a multi-utility corridor	No Change	
			No Change	
			No Change	

			This Version:	Version 2.0 (December 2022)
			Previous Version:	Version 1.0 (October 2022)
<b>Table 5: Temporary Possession of Land - by plot number</b>			Change 1	
Land plans plot ref.	DCO Work No(s).	Purpose for which the land is required:	Cell in this row with change	Cell content in previous version
23-133	CA5, MU27, MUT10 and MUT6	Temporary possession required for: Temporary construction compound at surface for facilitating main works at the A122 Lower Thames Crossing north portal and tunnel approach, including workers accommodation, batch plants and segment cast factory Utility works, including the installation or diversion of underground utilities within a multi-utility corridor	No Change	
23-134	CA5	Temporary possession required for: Temporary possession of railway to facilitate the construction of the new A122 Lower Thames Crossing between the north portal and northern end of Tilbury viaduct	No Change	
23-135	CA5 and MUT6	Temporary possession required for: Temporary construction compound at surface for facilitating main works at the A122 Lower Thames Crossing north portal and tunnel approach, including workers accommodation, batch plants and segment cast factory Utility works, including the installation or diversion of underground utilities within a multi-utility corridor	No Change	
23-136	CA5 and MUT6	Temporary possession required for: Temporary construction compound at surface for facilitating main works at the A122 Lower Thames Crossing north portal and tunnel approach, including workers accommodation, batch plants and segment cast factory Utility works, including the installation or diversion of underground utilities within a multi-utility corridor	No Change	
23-137	CA5	Temporary possession required for: Temporary construction compound at surface for facilitating main works at the A122 Lower Thames Crossing north portal and tunnel approach, including workers accommodation, batch plants and segment cast factory	No Change	
23-138	MU27	Temporary possession required for: Utility works, including the installation or diversion of underground utilities within a multi-utility corridor	No Change	
23-139	CA5 and MUT6	Temporary possession required for: Temporary construction compound at surface for facilitating main works at the A122 Lower Thames Crossing north portal and tunnel approach, including workers accommodation, batch plants and segment cast factory Utility works, including the installation or diversion of underground utilities within a multi-utility corridor	No Change	
23-140	CA5	Temporary possession required for: Temporary construction compound at surface for facilitating main works at the A122 Lower Thames Crossing north portal and tunnel approach, including workers accommodation, batch plants and segment cast factory	No Change	
23-141	CA5	Temporary possession required for: Temporary construction compound at surface for facilitating main works at the A122 Lower Thames Crossing north portal and tunnel approach, including workers accommodation, batch plants and segment cast factory	No Change	
23-142	MU27	Temporary possession required for: Utility works, including the installation or diversion of underground utilities within a multi-utility corridor	No Change	
23-143	MU27	Temporary possession required for: Utility works, including the installation or diversion of underground utilities within a multi-utility corridor	No Change	
23-146	MU27	Temporary possession required for: Utility works, including the installation or diversion of underground utilities within a multi-utility corridor	No Change	
23-148	CA5, MU27, MUT10 and MUT6	Temporary possession required for: Temporary construction compound at surface for facilitating main works at the A122 Lower Thames Crossing north portal and tunnel approach, including workers accommodation, batch plants and segment cast factory Utility works, including the installation or diversion of underground utilities within a multi-utility corridor	No Change	
		Temporary possession required for:	No Change	

			This Version:	Version 2.0 (December 2022)
			Previous Version:	Version 1.0 (October 2022)
<b>Table 5: Temporary Possession of Land - by plot number</b>			Change 1	
Land plans plot ref.	DCO Work No(s).	Purpose for which the land is required:	Cell in this row with change	Cell content in previous version
23-149	CA5	Temporary construction compound at surface for facilitating main works at the A122 Lower Thames Crossing north portal and tunnel approach, including workers accommodation, batch plants and segment cast factory	No Change	
23-150	CA5 and MUT6	Temporary possession required for: Temporary construction compound at surface for facilitating main works at the A122 Lower Thames Crossing north portal and tunnel approach, including workers accommodation, batch plants and segment cast factory Utility works, including the installation or diversion of underground utilities within a multi-utility corridor	No Change	
23-151	CA5 and MUT6	Temporary possession required for: Temporary construction compound at surface for facilitating main works at the A122 Lower Thames Crossing north portal and tunnel approach, including workers accommodation, batch plants and segment cast factory Utility works, including the installation or diversion of underground utilities within a multi-utility corridor	No Change	
23-152	MUT6	Temporary possession required for: To facilitate utility works, and to provide temporary storage, laydown areas and working space	No Change	
23-153	CA5 and MUT6	Temporary possession required for: Temporary construction compound at surface for facilitating main works at the A122 Lower Thames Crossing north portal and tunnel approach, including workers accommodation, batch plants and segment cast factory Utility works, including the installation or diversion of underground utilities within a multi-utility corridor	No Change	
23-154	CA5, MUT10 and MUT6	Temporary possession required for: Temporary construction compound at surface for facilitating main works at the A122 Lower Thames Crossing north portal and tunnel approach, including workers accommodation, batch plants and segment cast factory Utility works, including the installation or diversion of underground utilities within a multi-utility corridor	No Change	
23-155	CA5	Temporary possession required for: Temporary construction compound at surface for facilitating main works at the A122 Lower Thames Crossing north portal and tunnel approach, including workers accommodation, batch plants and segment cast factory	No Change	
23-157	CA5, MUT10 and MUT6	Temporary possession required for: Temporary construction compound at surface for facilitating main works at the A122 Lower Thames Crossing north portal and tunnel approach, including workers accommodation, batch plants and segment cast factory Utility works, including the installation or diversion of underground utilities within a multi-utility corridor	No Change	
23-159	CA5	Temporary possession required for: Temporary construction compound at surface for facilitating main works at the A122 Lower Thames Crossing north portal and tunnel approach, including workers accommodation, batch plants and segment cast factory	No Change	
23-160	5R	Temporary possession required for: To facilitate the construction of a new public right of way along the eastern section of FP200, and to provide temporary storage, laydown areas and working space	No Change	
23-161	CA5 and MUT6	Temporary possession required for: Temporary construction compound at surface for facilitating main works at the A122 Lower Thames Crossing north portal and tunnel approach, including workers accommodation, batch plants and segment cast factory Utility works, including the installation or diversion of underground utilities within a multi-utility corridor	No Change	
23-162	CA5 and MUT6	Temporary possession required for: Temporary construction compound at surface for facilitating main works at the A122 Lower Thames Crossing north portal and tunnel approach, including workers accommodation, batch plants and segment cast factory Utility works, including the installation or diversion of underground utilities within a multi-utility corridor	No Change	
		Temporary possession required for:	No Change	

			This Version:	Version 2.0 (December 2022)
			Previous Version:	Version 1.0 (October 2022)
<b>Table 5: Temporary Possession of Land - by plot number</b>			Change 1	
Land plans plot ref.	DCO Work No(s).	Purpose for which the land is required:	Cell in this row with change	Cell content in previous version
23-163	E16	Provision for temporary access for environmental mitigation works to create a site for protected species	No Change	
23-164	E16	Temporary possession required for: Provision for temporary access for environmental mitigation works to create a site for protected species	No Change	
23-165	E16	Temporary possession required for: Provision for temporary access for environmental mitigation works to create a site for protected species	No Change	
23-166	CA5	Temporary possession required for: Temporary construction compound at surface for facilitating main works at the A122 Lower Thames Crossing north portal and tunnel approach, including workers accommodation, batch plants and segment cast factory	No Change	
23-167	CA5	Temporary possession required for: Temporary construction compound at surface for facilitating main works at the A122 Lower Thames Crossing north portal and tunnel approach, including workers accommodation, batch plants and segment cast factory	No Change	
23-168	E16	Temporary possession required for: Provision for temporary access for environmental mitigation works to create a site for protected species	No Change	
23-169	MUT6	Temporary possession required for: Utility works, including the installation or diversion of underground utilities within a multi-utility corridor	No Change	
23-170	MU29	Temporary possession required for: Utility works, including the installation or diversion of underground utilities within a multi-utility corridor	No Change	
23-171	MUT6	Temporary possession required for: Utility works, including the installation or diversion of underground utilities within a multi-utility corridor	No Change	
23-174	CA5	Temporary possession required for: Temporary construction compound at surface for facilitating main works at the A122 Lower Thames Crossing north portal and tunnel approach, including workers accommodation, batch plants and segment cast factory	No Change	
24-01	MU35	Temporary possession required for: Utility works, including the installation or diversion of underground utilities within a multi-utility corridor	No Change	
24-03	MU35	Temporary possession required for: Utility works, including the installation or diversion of underground utilities within a multi-utility corridor	No Change	
24-05	MU35	Temporary possession required for: Utility works, including the installation or diversion of underground utilities within a multi-utility corridor	No Change	
24-06	MU37, OH6 and OH7	Temporary possession required for: Provision for access for utility works Provision for access for overhead lines diversion works	No Change	
24-07	MU37, OH6 and OH7	Temporary possession required for: Provision for access for utility works Provision for access for overhead lines diversion works	No Change	

			This Version:	Version 2.0 (December 2022)
			Previous Version:	Version 1.0 (October 2022)
Table 5: Temporary Possession of Land - by plot number			Change 1	
Land plans plot ref.	DCO Work No(s).	Purpose for which the land is required:	Cell in this row with change	Cell content in previous version
24-08	MU37, OH6 and OH7	Temporary possession required for: Utility works, including the installation or diversion of underground utilities within a multi-utility corridor Overhead lines diversion works, including the removal of existing overhead lines and pylons, construction of new overhead lines and pylons and works to existing overhead lines and pylons	No Change	
			No Change	
			No Change	
24-09	6B	Temporary possession required for: To facilitate the construction of a new bridge to carry the realigned Muckingford Road over the new A122 Lower Thames Crossing, and to provide temporary storage, laydown areas and working space	No Change	
			No Change	
24-12	MU37, OH6 and OH7	Temporary possession required for: Provision for access for utility works Provision for access for overhead lines diversion works	No Change	
			No Change	
			No Change	
24-17	OH5	Temporary possession required for: Provision for access for overhead lines diversion works	No Change	
			No Change	
24-22	OH5	Temporary possession required for: Provision for access for overhead lines diversion works	No Change	
			No Change	
24-23	OH5	Temporary possession required for: Provision for access for overhead lines diversion works	No Change	
			No Change	
24-24	MU37	Temporary possession required for: To facilitate utility works, and to provide temporary storage, laydown areas and working space	No Change	
			No Change	
24-25	MU37, OH6 and OH7	Temporary possession required for: Utility works, including the installation or diversion of underground utilities within a multi-utility corridor Overhead lines diversion works, including the removal of existing overhead lines and pylons, construction of new overhead lines and pylons and works to existing overhead lines and pylons	No Change	
			No Change	
			No Change	
24-26	MU37	Temporary possession required for: To facilitate utility works, and to provide temporary storage, laydown areas and working space	No Change	
			No Change	



			This Version:	Version 2.0 (December 2022)
			Previous Version:	Version 1.0 (October 2022)
<b>Table 5: Temporary Possession of Land - by plot number</b>			Change 1	
Land plans plot ref.	DCO Work No(s).	Purpose for which the land is required:	Cell in this row with change	Cell content in previous version
24-27	OH5	Temporary possession required for: Provision for access for overhead lines diversion works	No Change	
24-28	OH5	Temporary possession required for: Provision for access for overhead lines diversion works	No Change	
24-29	OH5	Temporary possession required for: Provision for access for overhead lines diversion works	No Change	
24-30	MU37, OH6 and OH7	Temporary possession required for: Utility works, including the installation or diversion of underground utilities within a multi-utility corridor Overhead lines diversion works, including the removal of existing overhead lines and pylons, construction of new overhead lines and pylons and works to existing overhead lines and pylons	No Change	
24-31	OH5	Temporary possession required for: Provision for access for overhead lines diversion works	No Change	
24-32	MU37, OH6 and OH7	Temporary possession required for: Utility works, including the installation or diversion of underground utilities within a multi-utility corridor Overhead lines diversion works, including the removal of existing overhead lines and pylons, construction of new overhead lines and pylons and works to existing overhead lines and pylons	No Change	
24-34	OH6 and OH7	Temporary possession required for: Overhead lines diversion works, including the removal of existing overhead lines and pylons, construction of new overhead lines and pylons and works to existing overhead lines and pylons	No Change	
24-42	OH5	Temporary possession required for: Provision for access for overhead lines diversion works	No Change	
24-43	MU36 and OH5	Temporary possession required for: Utility works, including the installation or diversion of underground utilities within a multi-utility corridor Provision for access for overhead lines diversion works	No Change	

			This Version:	Version 2.0 (December 2022)
			Previous Version:	Version 1.0 (October 2022)
<b>Table 5: Temporary Possession of Land - by plot number</b>			Change 1	
Land plans plot ref.	DCO Work No(s).	Purpose for which the land is required:	Cell in this row with change	Cell content in previous version
24-45	MU34, MU36 and OH5	Temporary possession required for: Utility works, including the installation or diversion of underground utilities within a multi-utility corridor Overhead lines diversion works, including the removal of existing overhead lines and pylons, construction of new overhead lines and pylons and works to existing overhead lines and pylons	No Change	
			No Change	
			No Change	
24-46	MU36	Temporary possession required for: Utility works, including the installation or diversion of underground utilities within a multi-utility corridor	No Change	
			No Change	
24-47	OH5	Temporary possession required for: To facilitate overhead lines diversion works, and to provide temporary storage, laydown areas and working space	No Change	
24-48	OH5	Temporary possession required for: To facilitate overhead lines diversion works, and to provide temporary storage, laydown areas and working space	No Change	
24-49	MU36 and OH5	Temporary possession required for: Utility works, including the installation or diversion of underground utilities within a multi-utility corridor Provision for access for overhead lines diversion works	No Change	
			No Change	
			No Change	
24-53	OH5	Temporary possession required for: Overhead lines diversion works, including the removal of existing overhead lines and pylons, construction of new overhead lines and pylons and works to existing overhead lines and pylons	No Change	
			No Change	
24-56	MU36	Temporary possession required for: Utility works, including the installation or diversion of underground utilities within a multi-utility corridor	No Change	
			No Change	
24-59	MU36	Temporary possession required for: Utility works, including the installation or diversion of underground utilities within a multi-utility corridor	No Change	
			No Change	
24-62	MU34, MU36 and OH5	Temporary possession required for: Utility works, including the installation or diversion of underground utilities within a multi-utility corridor Overhead lines diversion works, including the removal of existing overhead lines and pylons, construction of new overhead lines and pylons and works to existing overhead lines and pylons	No Change	
			No Change	
			No Change	
24-63	OH5	Temporary possession required for: Overhead lines diversion works, including the removal of existing overhead lines and pylons, construction of new overhead lines and pylons and works to existing overhead lines and pylons	No Change	
			No Change	
24-67	OH5	Temporary possession required for: Overhead lines diversion works, including the removal of existing overhead lines and pylons, construction of new overhead lines and pylons and works to existing overhead lines and pylons	No Change	
			No Change	
24-68	MU36	Temporary possession required for: Utility works, including the installation or diversion of underground utilities within a multi-utility corridor	No Change	
			No Change	
24-69	OH5	Temporary possession required for: Overhead lines diversion works, including the removal of existing overhead lines and pylons, construction of new overhead lines and pylons and works to existing overhead lines and pylons	No Change	
			No Change	
24-71	MU36	Temporary possession required for: Temporary possession of property, to facilitate the installation or diversion of underground utilities within a multi-utility corridor	No Change	
			No Change	
24-74	OH5	Temporary possession required for: To facilitate overhead lines diversion works, and to provide temporary storage, laydown areas and working space	No Change	
			No Change	

			This Version:	Version 2.0 (December 2022)
			Previous Version:	Version 1.0 (October 2022)
Table 5: Temporary Possession of Land - by plot number			Change 1	
Land plans plot ref.	DCO Work No(s).	Purpose for which the land is required:	Cell in this row with change	Cell content in previous version
24-80	OH5	Temporary possession required for: Overhead lines diversion works, including the removal of existing overhead lines and pylons, construction of new overhead lines and pylons and works to existing overhead lines and pylons	No Change	
24-81	OH5	Temporary possession required for: Overhead lines diversion works, including the removal of existing overhead lines and pylons, construction of new overhead lines and pylons and works to existing overhead lines and pylons	No Change	
24-82	OH5	Temporary possession required for: Overhead lines diversion works, including the removal of existing overhead lines and pylons, construction of new overhead lines and pylons and works to existing overhead lines and pylons	No Change	
24-83	OH3, OH4, OHT2 and OHT3	Temporary possession required for: Overhead lines diversion works, including the removal of existing overhead lines and pylons, construction of new overhead lines and pylons and works to existing overhead lines and pylons	No Change	
24-84	OH3, OH4 and OHT2	Temporary possession required for: Overhead lines diversion works, including the removal of existing overhead lines and pylons, construction of new overhead lines and pylons and works to existing overhead lines and pylons	No Change	
24-90	MU36	Temporary possession required for: Utility works, including the installation or diversion of underground utilities within a multi-utility corridor	No Change	
24-91	MU36, OH3, OH4 and OHT2	Temporary possession required for: Utility works, including the installation or diversion of underground utilities within a multi-utility corridor Overhead lines diversion works, including the removal of existing overhead lines and pylons, construction of new overhead lines and pylons and works to existing overhead lines and pylons	No Change	
24-92	OH3, OH4, OHT2 and OHT3	Temporary possession required for: Overhead lines diversion works, including the removal of existing overhead lines and pylons, construction of new overhead lines and pylons and works to existing overhead lines and pylons	No Change	
24-93	OH3, OH4, OHT2 and OHT3	Temporary possession required for: Overhead lines diversion works, including the removal of existing overhead lines and pylons, construction of new overhead lines and pylons and works to existing overhead lines and pylons	No Change	
24-95	MU28, MU36, MUT6, OH3, OH4, OHT2 and OHT3	Temporary possession required for: Utility works, including the installation or diversion of underground utilities within a multi-utility corridor Overhead lines diversion works, including the removal of existing overhead lines and pylons, construction of new overhead lines and pylons and works to existing overhead lines and pylons	No Change	
24-96	MU36, OH4 and OHT2	Temporary possession required for: Utility works, including the installation or diversion of underground utilities within a multi-utility corridor Overhead lines diversion works, including the removal of existing overhead lines and pylons, construction of new overhead lines and pylons and works to existing overhead lines and pylons	No Change	
24-98	OH3, OH4, OHT2 and OHT3	Temporary possession required for: Overhead lines diversion works, including the removal of existing overhead lines and pylons, construction of new overhead lines and pylons and works to existing overhead lines and pylons	No Change	
24-99	OH3, OH4, OHT2 and OHT3	Temporary possession required for: Overhead lines diversion works, including the removal of existing overhead lines and pylons, construction of new overhead lines and pylons and works to existing overhead lines and pylons	No Change	

			This Version:	Version 2.0 (December 2022)
			Previous Version:	Version 1.0 (October 2022)
<b>Table 5: Temporary Possession of Land - by plot number</b>			Change 1	
Land plans plot ref.	DCO Work No(s).	Purpose for which the land is required:	Cell in this row with change	Cell content in previous version
24-100	MU28, MU36, OH3, OH4, OHT2 and OHT3	Temporary possession required for: Utility works, including the installation or diversion of underground utilities within a multi-utility corridor  Overhead lines diversion works, including the removal of existing overhead lines and pylons, construction of new overhead lines and pylons and works to existing overhead lines and pylons	No Change	
			No Change	
			No Change	
24-103	MU36, OH4 and OHT2	Temporary possession required for: Utility works, including the installation or diversion of underground utilities within a multi-utility corridor  Overhead lines diversion works, including the removal of existing overhead lines and pylons, construction of new overhead lines and pylons and works to existing overhead lines and pylons	No Change	
			No Change	
			No Change	
24-105	MU36, OH4 and OHT2	Temporary possession required for: Utility works, including the installation or diversion of underground utilities within a multi-utility corridor  Overhead lines diversion works, including the removal of existing overhead lines and pylons, construction of new overhead lines and pylons and works to existing overhead lines and pylons	No Change	
			No Change	
			No Change	
24-109	MU36, OH4, OHT2 and OHT3	Temporary possession required for: Utility works, including the installation or diversion of underground utilities within a multi-utility corridor  Overhead lines diversion works, including the removal of existing overhead lines and pylons, construction of new overhead lines and pylons and works to existing overhead lines and pylons	No Change	
			No Change	
			No Change	
24-112	MU34 and OH4	Temporary possession required for: Utility works, including the installation or diversion of underground utilities within a multi-utility corridor  Overhead lines diversion works, including the removal of existing overhead lines and pylons, construction of new overhead lines and pylons and works to existing overhead lines and pylons	No Change	
			No Change	
			No Change	
24-113	MU34 and OH4	Temporary possession required for: Utility works, including the installation or diversion of underground utilities within a multi-utility corridor	No Change	
			No Change	
24-113 Cont'd		Overhead lines diversion works, including the removal of existing overhead lines and pylons, construction of new overhead lines and pylons and works to existing overhead lines and pylons	No Change	
24-116	5W, MU28, MU34, MUT6, OH3, OH4 and ULH11	Temporary possession required for: Construction of a new public right of way between the new public right of way underneath the Tilbury viaduct and footpath FP61  Utility works, including the installation or diversion of underground utilities within a multi-utility corridor  Overhead lines diversion works, including the removal of existing overhead lines and pylons, construction of new overhead lines and pylons and works to existing overhead lines and pylons  The establishment of a temporary utilities logistic hub for facilitating utility works	No Change	
			No Change	
			No Change	
			No Change	
			No Change	
24-120	5W and OH4	Temporary possession required for: Construction of a new public right of way between the new public right of way underneath the Tilbury viaduct and footpath FP61  Overhead lines diversion works, including the removal of existing overhead lines and pylons, construction of new overhead lines and pylons and works to existing overhead lines and pylons	No Change	
			No Change	
			No Change	
24-121	5W and OH4	Temporary possession required for: Construction of a new public right of way between the new public right of way underneath the Tilbury viaduct and footpath FP61  Overhead lines diversion works, including the removal of existing overhead lines and pylons, construction of new overhead lines and pylons and works to existing overhead lines and pylons	No Change	
			No Change	
			No Change	
		Temporary possession required for:	No Change	

			This Version:	Version 2.0 (December 2022)
			Previous Version:	Version 1.0 (October 2022)
<b>Table 5: Temporary Possession of Land - by plot number</b>			Change 1	
Land plans plot ref.	DCO Work No(s).	Purpose for which the land is required:	Cell in this row with change	Cell content in previous version
24-123	5W and OH4	Construction of a new public right of way between the new public right of way underneath the Tilbury viaduct and footpath FP61 Overhead lines diversion works, including the removal of existing overhead lines and pylons, construction of new overhead lines and pylons and works to existing overhead lines and pylons	No Change	
24-124	5W, MU28, OH3, OH4 and ULH11	Temporary possession required for: Construction of a new public right of way between the new public right of way underneath the Tilbury viaduct and footpath FP61 Utility works, including the installation or diversion of underground utilities within a multi-utility corridor Overhead lines diversion works, including the removal of existing overhead lines and pylons, construction of new overhead lines and pylons and works to existing overhead lines and pylons The establishment of a temporary utilities logistic hub for facilitating utility works	No Change	
24-125	OH3	Temporary possession required for: To facilitate overhead lines diversion works, and to provide temporary storage, laydown areas and working space	No Change	
24-126	MU36	Temporary possession required for: Utility works, including the installation or diversion of underground utilities within a multi-utility corridor	No Change	
24-127	5W, OH3, OH4 and ULH11	Temporary possession required for: Construction of a new public right of way between the new public right of way underneath the Tilbury viaduct and footpath FP61 To facilitate overhead lines diversion works, and to provide temporary storage, laydown areas and working space The establishment of a temporary utilities logistic hub for facilitating utility works	No Change	
24-128	OH3	Temporary possession required for: To facilitate overhead lines diversion works, and to provide temporary storage, laydown areas and working space	No Change	
24-129	MU36	Temporary possession required for: Utility works, including the installation or diversion of underground utilities within a multi-utility corridor	No Change	
24-130	MU36	Temporary possession required for: Utility works, including the installation or diversion of underground utilities within a multi-utility corridor	No Change	
24-131	5W, OH3, OH4 and ULH11	Temporary possession required for: Construction of a new public right of way between the new public right of way underneath the Tilbury viaduct and footpath FP61 To facilitate overhead lines diversion works, and to provide temporary storage, laydown areas and working space The establishment of a temporary utilities logistic hub for facilitating utility works	No Change	
24-133	MUT6	Temporary possession required for: Utility works, including the installation or diversion of underground utilities within a multi-utility corridor	No Change	
24-136	MU34, MU35, MU36, MUT6 and OH4	Temporary possession required for: Utility works, including the installation or diversion of underground utilities within a multi-utility corridor Provision for access for overhead lines diversion works	No Change	
24-139	MUT6	Temporary possession required for: To facilitate utility works, and to provide temporary storage, laydown areas and working space	No Change	
24-142	5W	Temporary possession required for: Construction of a new public right of way between the new public right of way underneath the Tilbury viaduct and footpath FP61	No Change	
		Temporary possession required for:	No Change	

			This Version:	Version 2.0 (December 2022)
			Previous Version:	Version 1.0 (October 2022)
<b>Table 5: Temporary Possession of Land - by plot number</b>			Change 1	
Land plans plot ref.	DCO Work No(s).	Purpose for which the land is required:	Cell in this row with change	Cell content in previous version
24-143	MUT6	To facilitate utility works, and to provide temporary storage, laydown areas and working space	No Change	
24-144	5W	Temporary possession required for: Construction of a new public right of way between the new public right of way underneath the Tilbury viaduct and footpath FP61	No Change	
24-145	MUT6	Temporary possession required for: To facilitate utility works, and to provide temporary storage, laydown areas and working space	No Change	
24-148	MUT6	Temporary possession required for: Utility works, including the installation or diversion of underground utilities within a multi-utility corridor	No Change	
24-150	MUT6	Temporary possession required for: Utility works, including the installation or diversion of underground utilities within a multi-utility corridor	No Change	
24-151	5W	Temporary possession required for: Construction of a new public right of way between the new public right of way underneath the Tilbury viaduct and footpath FP61	No Change	
24-152	MUT6	Temporary possession required for: Utility works, including the installation or diversion of underground utilities within a multi-utility corridor	No Change	
24-153	MU34	Temporary possession required for: Utility works, including the installation or diversion of underground utilities within a multi-utility corridor	No Change	
24-154	5W	Temporary possession required for: Construction of a new public right of way between the new public right of way underneath the Tilbury viaduct and footpath FP61	No Change	
24-157	5W and MUT6	Temporary possession required for: Construction of a new public right of way between the new public right of way underneath the Tilbury viaduct and footpath FP61	No Change	
24-157 Cont'd		To facilitate utility works, and to provide temporary storage, laydown areas and working space	No Change	
24-158	MUT6	Temporary possession required for: To facilitate utility works, and to provide temporary storage, laydown areas and working space	No Change	
24-160	MU35	Temporary possession required for: Utility works, including the installation or diversion of underground utilities within a multi-utility corridor	No Change	
24-161	MU35	Temporary possession required for: Utility works, including the installation or diversion of underground utilities within a multi-utility corridor	No Change	
24-162	MU35	Temporary possession required for: Utility works, including the installation or diversion of underground utilities within a multi-utility corridor	No Change	
24-163	MU35	Temporary possession required for: Utility works, including the installation or diversion of underground utilities within a multi-utility corridor	No Change	
24-164	6B	Temporary possession required for: To facilitate the construction of a new bridge to carry the realigned Muckingford Road over the new A122 Lower Thames Crossing, and to provide temporary storage, laydown areas and working space	No Change	
24-165	MUT6	Temporary possession required for: Utility works, including the installation or diversion of underground utilities within a multi-utility corridor	No Change	
		Temporary possession required for:	No Change	

			This Version:	Version 2.0 (December 2022)
			Previous Version:	Version 1.0 (October 2022)
<b>Table 5: Temporary Possession of Land - by plot number</b>			Change 1	
Land plans plot ref.	DCO Work No(s).	Purpose for which the land is required:	Cell in this row with change	Cell content in previous version
24-166	6B	To facilitate the construction of a new bridge to carry the realigned Muckingford Road over the new A122 Lower Thames Crossing, and to provide temporary storage, laydown areas and working space	No Change	
24-167	6B	Temporary possession required for: To facilitate the construction of a new bridge to carry the realigned Muckingford Road over the new A122 Lower Thames Crossing, and to provide temporary storage, laydown areas and working space	No Change	
24-168	MUT6	Temporary possession required for: Utility works, including the installation or diversion of underground utilities within a multi-utility corridor	No Change	
24-169	MUT6	Temporary possession required for: To facilitate utility works, and to provide temporary storage, laydown areas and working space	No Change	
24-170	MUT6	Temporary possession required for: To facilitate utility works, and to provide temporary storage, laydown areas and working space	No Change	
24-171	6B	Temporary possession required for: To facilitate the construction of a new bridge to carry the realigned Muckingford Road over the new A122 Lower Thames Crossing, and to provide temporary storage, laydown areas and working space	No Change	
24-172	6B	Temporary possession required for: To facilitate the construction of a new bridge to carry the realigned Muckingford Road over the new A122 Lower Thames Crossing, and to provide temporary storage, laydown areas and working space	No Change	
24-173	6B	Temporary possession required for: To facilitate the construction of a new bridge to carry the realigned Muckingford Road over the new A122 Lower Thames Crossing, and to provide temporary storage, laydown areas and working space	No Change	
24-174	5W and MUT6	Temporary possession required for: Construction of a new public right of way between the new public right of way underneath the Tilbury viaduct and footpath FP61 Utility works, including the installation or diversion of underground utilities within a multi-utility corridor	No Change	
24-175	6B	Temporary possession required for: To facilitate the construction of a new bridge to carry the realigned Muckingford Road over the new A122 Lower Thames Crossing, and to provide temporary storage, laydown areas and working space	No Change	
24-176	MUT6	Temporary possession required for: Utility works, including the installation or diversion of underground utilities within a multi-utility corridor	No Change	
24-177	MUT6	Temporary possession required for: To facilitate utility works, and to provide temporary storage, laydown areas and working space	No Change	
24-178	6B	Temporary possession required for: To facilitate the construction of a new bridge to carry the realigned Muckingford Road over the new A122 Lower Thames Crossing, and to provide temporary storage, laydown areas and working space	No Change	
24-179	MUT6	Temporary possession required for: To facilitate utility works, and to provide temporary storage, laydown areas and working space	No Change	
24-180	6B	Temporary possession required for: To facilitate the construction of a new bridge to carry the realigned Muckingford Road over the new A122 Lower Thames Crossing, and to provide temporary storage, laydown areas and working space	No Change	
		Temporary possession required for:	No Change	

			This Version:	Version 2.0 (December 2022)
			Previous Version:	Version 1.0 (October 2022)
<b>Table 5: Temporary Possession of Land - by plot number</b>			Change 1	
Land plans plot ref.	DCO Work No(s).	Purpose for which the land is required:	Cell in this row with change	Cell content in previous version
24-181	6B	To facilitate the construction of a new bridge to carry the realigned Muckingford Road over the new A122 Lower Thames Crossing, and to provide temporary storage, laydown areas and working space	No Change	
24-183	6B	Temporary possession required for: To facilitate the construction of a new bridge to carry the realigned Muckingford Road over the new A122 Lower Thames Crossing, and to provide temporary storage, laydown areas and working space	No Change	
24-184	MUT6	Temporary possession required for: To facilitate utility works, and to provide temporary storage, laydown areas and working space	No Change	
24-186	6B	Temporary possession required for: To facilitate the construction of a new bridge to carry the realigned Muckingford Road over the new A122 Lower Thames Crossing, and to provide temporary storage, laydown areas and working space	No Change	
24-187	6B	Temporary possession required for: To facilitate the construction of a new bridge to carry the realigned Muckingford Road over the new A122 Lower Thames Crossing, and to provide temporary storage, laydown areas and working space	No Change	
24-188	6B	Temporary possession required for: To facilitate the construction of a new bridge to carry the realigned Muckingford Road over the new A122 Lower Thames Crossing, and to provide temporary storage, laydown areas and working space	No Change	
24-189	6B	Temporary possession required for: To facilitate the construction of a new bridge to carry the realigned Muckingford Road over the new A122 Lower Thames Crossing, and to provide temporary storage, laydown areas and working space	No Change	



			This Version:	Version 2.0 (December 2022)
			Previous Version:	Version 1.0 (October 2022)
<b>Table 5: Temporary Possession of Land - by plot number</b>			Change 1	
Land plans plot ref.	DCO Work No(s).	Purpose for which the land is required:	Cell in this row with change	Cell content in previous version
24-190	6B	Temporary possession required for: To facilitate the construction of a new bridge to carry the realigned Muckingford Road over the new A122 Lower Thames Crossing, and to provide temporary storage, laydown areas and working space	No Change	
25-01	MUT14	Temporary possession required for: Utility works, including the installation or diversion of underground utilities within a multi-utility corridor	No Change	
25-02	MUT14	Temporary possession required for: Utility works, including the installation or diversion of underground utilities within a multi-utility corridor	No Change	
25-03	MUT14	Temporary possession required for: Utility works, including the installation or diversion of underground utilities within a multi-utility corridor	No Change	
25-04	MUT14	Temporary possession required for: Utility works, including the installation or diversion of underground utilities within a multi-utility corridor	No Change	
25-05	MUT14	Temporary possession required for: Utility works, including the installation or diversion of underground utilities within a multi-utility corridor	No Change	
25-06	MUT14	Temporary possession required for: Utility works, including the installation or diversion of underground utilities within a multi-utility corridor	No Change	
25-07	MUT14	Temporary possession required for: Utility works, including the installation or diversion of underground utilities within a multi-utility corridor	No Change	
25-08	MUT14	Temporary possession required for: Utility works, including the installation or diversion of underground utilities within a multi-utility corridor	No Change	
25-09	MUT14	Temporary possession required for: Utility works, including the installation or diversion of underground utilities within a multi-utility corridor	No Change	
25-10	MUT14	Temporary possession required for: Utility works, including the installation or diversion of underground utilities within a multi-utility corridor	No Change	
25-11	MUT14	Temporary possession required for: Utility works, including the installation or diversion of underground utilities within a multi-utility corridor	No Change	
25-12	MUT14	Temporary possession required for: Utility works, including the installation or diversion of underground utilities within a multi-utility corridor	No Change	
25-13	MUT14	Temporary possession required for: Utility works, including the installation or diversion of underground utilities within a multi-utility corridor	No Change	
25-14	MUT14	Temporary possession required for: Utility works, including the installation or diversion of underground utilities within a multi-utility corridor	No Change	
25-15	MUT14	Temporary possession required for: Utility works, including the installation or diversion of underground utilities within a multi-utility corridor	No Change	
25-16	MUT14	Temporary possession required for: Utility works, including the installation or diversion of underground utilities within a multi-utility corridor	No Change	
		Temporary possession required for:	No Change	

			This Version:	Version 2.0 (December 2022)
			Previous Version:	Version 1.0 (October 2022)
<b>Table 5: Temporary Possession of Land - by plot number</b>			Change 1	
Land plans plot ref.	DCO Work No(s).	Purpose for which the land is required:	Cell in this row with change	Cell content in previous version
25-17	MUT14	Utility works, including the installation or diversion of underground utilities within a multi-utility corridor	No Change	
25-18	MUT14	Temporary possession required for: Utility works, including the installation or diversion of underground utilities within a multi-utility corridor	No Change	
25-19	MUT14	Temporary possession required for: Utility works, including the installation or diversion of underground utilities within a multi-utility corridor	No Change	
25-20	MUT14	Temporary possession required for: Utility works, including the installation or diversion of underground utilities within a multi-utility corridor	No Change	
25-21	MUT14	Temporary possession required for: Utility works, including the installation or diversion of underground utilities within a multi-utility corridor	No Change	
25-22	MUT14	Temporary possession required for: Utility works, including the installation or diversion of underground utilities within a multi-utility corridor	No Change	
25-23	MUT14	Temporary possession required for: Utility works, including the installation or diversion of underground utilities within a multi-utility corridor	No Change	
25-24	MUT14	Temporary possession required for: Utility works, including the installation or diversion of underground utilities within a multi-utility corridor	No Change	
25-25	MUT14	Temporary possession required for: Utility works, including the installation or diversion of underground utilities within a multi-utility corridor	No Change	
25-26	MUT14	Temporary possession required for: Utility works, including the installation or diversion of underground utilities within a multi-utility corridor	No Change	
25-27	MUT14	Temporary possession required for: Utility works, including the installation or diversion of underground utilities within a multi-utility corridor	No Change	
25-28	MUT14	Temporary possession required for: Utility works, including the installation or diversion of underground utilities within a multi-utility corridor	No Change	
25-29	MUT14	Temporary possession required for: Utility works, including the installation or diversion of underground utilities within a multi-utility corridor	No Change	
25-30	MUT14	Temporary possession required for: Utility works, including the installation or diversion of underground utilities within a multi-utility corridor	No Change	
25-31	MUT14	Temporary possession required for: Utility works, including the installation or diversion of underground utilities within a multi-utility corridor	No Change	
25-32	MUT14	Temporary possession required for: Utility works, including the installation or diversion of underground utilities within a multi-utility corridor	No Change	
25-33	MUT14	Temporary possession required for: Utility works, including the installation or diversion of underground utilities within a multi-utility corridor	No Change	
25-34	MUT14	Temporary possession required for: Utility works, including the installation or diversion of underground utilities within a multi-utility corridor	No Change	
		Temporary possession required for:	No Change	

			This Version:	Version 2.0 (December 2022)
			Previous Version:	Version 1.0 (October 2022)
<b>Table 5: Temporary Possession of Land - by plot number</b>			Change 1	
Land plans plot ref.	DCO Work No(s).	Purpose for which the land is required:	Cell in this row with change	Cell content in previous version
25-35	MUT14	Utility works, including the installation or diversion of underground utilities within a multi-utility corridor	No Change	
25-36	MUT14	Temporary possession required for: Utility works, including the installation or diversion of underground utilities within a multi-utility corridor	No Change	
25-37	MUT14	Temporary possession required for: Utility works, including the installation or diversion of underground utilities within a multi-utility corridor	No Change	
25-38	MUT14	Temporary possession required for: Utility works, including the installation or diversion of underground utilities within a multi-utility corridor	No Change	
25-39	MUT14	Temporary possession required for: Utility works, including the installation or diversion of underground utilities within a multi-utility corridor	No Change	
25-40	MUT14	Temporary possession required for: Utility works, including the installation or diversion of underground utilities within a multi-utility corridor	No Change	
25-41	MUT14	Temporary possession required for: Utility works, including the installation or diversion of underground utilities within a multi-utility corridor	No Change	
25-42	MUT14	Temporary possession required for: Utility works, including the installation or diversion of underground utilities within a multi-utility corridor	No Change	
25-43	MUT14	Temporary possession required for: Utility works, including the installation or diversion of underground utilities within a multi-utility corridor	No Change	
25-44	MUT14	Temporary possession required for: Utility works, including the installation or diversion of underground utilities within a multi-utility corridor	No Change	
25-45	MUT14	Temporary possession required for: Utility works, including the installation or diversion of underground utilities within a multi-utility corridor	No Change	
25-46	MUT14	Temporary possession required for: Utility works, including the installation or diversion of underground utilities within a multi-utility corridor	No Change	
25-47	MUT14	Temporary possession required for: Utility works, including the installation or diversion of underground utilities within a multi-utility corridor	No Change	
25-48	MUT14	Temporary possession required for: Utility works, including the installation or diversion of underground utilities within a multi-utility corridor	No Change	
25-49	MUT14	Temporary possession required for: Utility works, including the installation or diversion of underground utilities within a multi-utility corridor	No Change	
25-50	MUT14	Temporary possession required for: Utility works, including the installation or diversion of underground utilities within a multi-utility corridor	No Change	
25-51	MUT14	Temporary possession required for: Utility works, including the installation or diversion of underground utilities within a multi-utility corridor	No Change	
25-52	MUT14	Temporary possession required for: Utility works, including the installation or diversion of underground utilities within a multi-utility corridor	No Change	
		Temporary possession required for:	No Change	

			This Version:	Version 2.0 (December 2022)
			Previous Version:	Version 1.0 (October 2022)
<b>Table 5: Temporary Possession of Land - by plot number</b>			Change 1	
Land plans plot ref.	DCO Work No(s).	Purpose for which the land is required:	Cell in this row with change	Cell content in previous version
25-53	MUT14	Utility works, including the installation or diversion of underground utilities within a multi-utility corridor	No Change	
25-54	MUT14	Temporary possession required for: Utility works, including the installation or diversion of underground utilities within a multi-utility corridor	No Change	
25-55	MUT14	Temporary possession required for: Utility works, including the installation or diversion of underground utilities within a multi-utility corridor	No Change	
25-56	MUT14	Temporary possession required for: Utility works, including the installation or diversion of underground utilities within a multi-utility corridor	No Change	
25-57	MUT14	Temporary possession required for: Utility works, including the installation or diversion of underground utilities within a multi-utility corridor	No Change	
25-58	MUT14	Temporary possession required for: Utility works, including the installation or diversion of underground utilities within a multi-utility corridor	No Change	
25-59	MUT14	Temporary possession required for: Utility works, including the installation or diversion of underground utilities within a multi-utility corridor	No Change	
25-60	MUT14	Temporary possession required for: Utility works, including the installation or diversion of underground utilities within a multi-utility corridor	No Change	
25-61	MUT14	Temporary possession required for: Utility works, including the installation or diversion of underground utilities within a multi-utility corridor	No Change	
25-62	MUT14	Temporary possession required for: Utility works, including the installation or diversion of underground utilities within a multi-utility corridor	No Change	
25-63	MUT14	Temporary possession required for: Utility works, including the installation or diversion of underground utilities within a multi-utility corridor	No Change	
25-64	MUT14	Temporary possession required for: Utility works, including the installation or diversion of underground utilities within a multi-utility corridor	No Change	
25-65	MUT14	Temporary possession required for: Utility works, including the installation or diversion of underground utilities within a multi-utility corridor	No Change	
25-66	MUT14	Temporary possession required for: Utility works, including the installation or diversion of underground utilities within a multi-utility corridor	No Change	
25-67	MUT14	Temporary possession required for: Utility works, including the installation or diversion of underground utilities within a multi-utility corridor	No Change	
25-68	MUT14	Temporary possession required for: Utility works, including the installation or diversion of underground utilities within a multi-utility corridor	No Change	
25-69	MUT14	Temporary possession required for: Utility works, including the installation or diversion of underground utilities within a multi-utility corridor	No Change	
25-70	MUT14	Temporary possession required for: Utility works, including the installation or diversion of underground utilities within a multi-utility corridor	No Change	
		Temporary possession required for:	No Change	

<b>This Version:</b>	<b>Version 2.0 (December 2022)</b>
<b>Previous Version:</b>	<b>Version 1.0 (October 2022)</b>

**Table 5: Temporary Possession of Land - by plot number**

Change 1

Land plans plot ref.	DCO Work No(s).	Purpose for which the land is required:	Cell in this row with change	Cell content in previous version
25-71	MUT14	Utility works, including the installation or diversion of underground utilities within a multi-utility corridor	No Change	
25-72	MUT14	Temporary possession required for: Utility works, including the installation or diversion of underground utilities within a multi-utility corridor	No Change	
25-73	MUT14	Temporary possession required for: Utility works, including the installation or diversion of underground utilities within a multi-utility corridor	No Change	
25-74	MUT14	Temporary possession required for: Utility works, including the installation or diversion of underground utilities within a multi-utility corridor	No Change	
25-75	MUT14	Temporary possession required for: Utility works, including the installation or diversion of underground utilities within a multi-utility corridor	No Change	
25-76	MUT14	Temporary possession required for: Utility works, including the installation or diversion of underground utilities within a multi-utility corridor	No Change	
25-77	MUT14	Temporary possession required for: Utility works, including the installation or diversion of underground utilities within a multi-utility corridor	No Change	
25-78	MUT14	Temporary possession required for: Utility works, including the installation or diversion of underground utilities within a multi-utility corridor	No Change	
25-79	MUT14	Temporary possession required for: To facilitate utility works, and to provide temporary storage, laydown areas and working space	No Change	
25-80	MUT14	Temporary possession required for: To facilitate utility works, and to provide temporary storage, laydown areas and working space	No Change	
25-81	MUT14	Temporary possession required for: Utility works, including the installation or diversion of underground utilities within a multi-utility corridor	No Change	
25-82	MUT14	Temporary possession required for: Utility works, including the installation or diversion of underground utilities within a multi-utility corridor	No Change	
25-83	MUT14	Temporary possession required for: Utility works, including the installation or diversion of underground utilities within a multi-utility corridor	No Change	
25-84	MUT14	Temporary possession required for: Utility works, including the installation or diversion of underground utilities within a multi-utility corridor	No Change	
25-85	MUT14	Temporary possession required for: Utility works, including the installation or diversion of underground utilities within a multi-utility corridor	No Change	
25-86	MUT14	Temporary possession required for: Utility works, including the installation or diversion of underground utilities within a multi-utility corridor	No Change	
25-87	MUT14	Temporary possession required for: Utility works, including the installation or diversion of underground utilities within a multi-utility corridor	No Change	
25-88	MUT14	Temporary possession required for: Utility works, including the installation or diversion of underground utilities within a multi-utility corridor	No Change	
		Temporary possession required for:	No Change	

Table 5: Temporary Possession of Land - by plot number			This Version:	Version 2.0 (December 2022)
			Previous Version:	Version 1.0 (October 2022)
Land plans plot ref.	DCO Work No(s).	Purpose for which the land is required:	Change 1	
			Cell in this row with change	Cell content in previous version
25-89	MUT14	Utility works, including the installation or diversion of underground utilities within a multi-utility corridor	No Change	
25-90	MUT14	Temporary possession required for: Utility works, including the installation or diversion of underground utilities within a multi-utility corridor	No Change	
25-91	MUT14	Temporary possession required for: Utility works, including the installation or diversion of underground utilities within a multi-utility corridor	No Change	
25-92	MUT14	Temporary possession required for: Utility works, including the installation or diversion of underground utilities within a multi-utility corridor	No Change	
25-93	MU35	Temporary possession required for: Utility works, including the installation or diversion of underground utilities within a multi-utility corridor	No Change	
25-95	MU35	Temporary possession required for: Utility works, including the installation or diversion of underground utilities within a multi-utility corridor	No Change	
25-98	MU35	Temporary possession required for: Utility works, including the installation or diversion of underground utilities within a multi-utility corridor	No Change	
25-99	MU35	Temporary possession required for: Utility works, including the installation or diversion of underground utilities within a multi-utility corridor	No Change	
25-101	MU35	Temporary possession required for: Utility works, including the installation or diversion of underground utilities within a multi-utility corridor	No Change	
25-102	MU35	Temporary possession required for: Utility works, including the installation or diversion of underground utilities within a multi-utility corridor	No Change	
25-106	MU35	Temporary possession required for: Utility works, including the installation or diversion of underground utilities within a multi-utility corridor	No Change	
25-109	MU35	Temporary possession required for: Utility works, including the installation or diversion of underground utilities within a multi-utility corridor	No Change	
25-111	MU35	Temporary possession required for: Utility works, including the installation or diversion of underground utilities within a multi-utility corridor	No Change	
26-17	MUT14	Temporary possession required for: Utility works, including the installation or diversion of underground utilities within a multi-utility corridor	No Change	
26-18	MUT14	Temporary possession required for: Utility works, including the installation or diversion of underground utilities within a multi-utility corridor	No Change	
26-19	MUT14	Temporary possession required for: Utility works, including the installation or diversion of underground utilities within a multi-utility corridor	No Change	
26-20	MUT14	Temporary possession required for: Utility works, including the installation or diversion of underground utilities within a multi-utility corridor	No Change	
26-21	MUT14	Temporary possession required for: Utility works, including the installation or diversion of underground utilities within a multi-utility corridor	No Change	
		Temporary possession required for:	No Change	

			This Version:	Version 2.0 (December 2022)
			Previous Version:	Version 1.0 (October 2022)
<b>Table 5: Temporary Possession of Land - by plot number</b>			Change 1	
Land plans plot ref.	DCO Work No(s).	Purpose for which the land is required:	Cell in this row with change	Cell content in previous version
26-22	MUT14	Utility works, including the installation or diversion of underground utilities within a multi-utility corridor	No Change	
26-23	MUT14	Temporary possession required for: Utility works, including the installation or diversion of underground utilities within a multi-utility corridor	No Change	
26-24	MUT14	Temporary possession required for: To facilitate utility works, and to provide temporary storage, laydown areas and working space	No Change	
26-25	MUT14	Temporary possession required for: Utility works, including the installation or diversion of underground utilities within a multi-utility corridor	No Change	
26-26	MUT14	Temporary possession required for: Utility works, including the installation or diversion of underground utilities within a multi-utility corridor	No Change	
26-27	MUT14	Temporary possession required for: Utility works, including the installation or diversion of underground utilities within a multi-utility corridor	No Change	
26-28	MUT14	Temporary possession required for: Utility works, including the installation or diversion of underground utilities within a multi-utility corridor	No Change	
26-29	MUT14	Temporary possession required for: Utility works, including the installation or diversion of underground utilities within a multi-utility corridor	No Change	
26-30	MUT14	Temporary possession required for: Utility works, including the installation or diversion of underground utilities within a multi-utility corridor	No Change	
26-31	MUT14	Temporary possession required for: Utility works, including the installation or diversion of underground utilities within a multi-utility corridor	No Change	
26-32	MUT14	Temporary possession required for: Utility works, including the installation or diversion of underground utilities within a multi-utility corridor	No Change	
26-33	MUT14	Temporary possession required for: Utility works, including the installation or diversion of underground utilities within a multi-utility corridor	No Change	
26-34	MUT14	Temporary possession required for: To facilitate utility works, and to provide temporary storage, laydown areas and working space	No Change	
26-35	MUT14	Temporary possession required for: Utility works, including the installation or diversion of underground utilities within a multi-utility corridor	No Change	
26-36	MUT14	Temporary possession required for: Utility works, including the installation or diversion of underground utilities within a multi-utility corridor	No Change	
26-37	MUT14	Temporary possession required for: Utility works, including the installation or diversion of underground utilities within a multi-utility corridor	No Change	
26-38	MUT14	Temporary possession required for: Utility works, including the installation or diversion of underground utilities within a multi-utility corridor	No Change	
26-39	MUT14	Temporary possession required for: Utility works, including the installation or diversion of underground utilities within a multi-utility corridor	No Change	
		Temporary possession required for:	No Change	

			This Version:	Version 2.0 (December 2022)
			Previous Version:	Version 1.0 (October 2022)
<b>Table 5: Temporary Possession of Land - by plot number</b>			Change 1	
Land plans plot ref.	DCO Work No(s).	Purpose for which the land is required:	Cell in this row with change	Cell content in previous version
26-40	MUT14	Utility works, including the installation or diversion of underground utilities within a multi-utility corridor	No Change	
26-41	MUT14	Temporary possession required for: Utility works, including the installation or diversion of underground utilities within a multi-utility corridor	No Change	
26-42	MUT14	Temporary possession required for: Utility works, including the installation or diversion of underground utilities within a multi-utility corridor	No Change	
26-43	MUT14	Temporary possession required for: To facilitate utility works, and to provide temporary storage, laydown areas and working space	No Change	
26-44	MUT14	Temporary possession required for: Utility works, including the installation or diversion of underground utilities within a multi-utility corridor	No Change	
26-45	MUT14	Temporary possession required for: Utility works, including the installation or diversion of underground utilities within a multi-utility corridor	No Change	
26-46	MUT14	Temporary possession required for: Utility works, including the installation or diversion of underground utilities within a multi-utility corridor	No Change	
26-47	MUT14	Temporary possession required for: Utility works, including the installation or diversion of underground utilities within a multi-utility corridor	No Change	
26-48	MUT14	Temporary possession required for: Utility works, including the installation or diversion of underground utilities within a multi-utility corridor	No Change	
26-49	MUT14	Temporary possession required for: Utility works, including the installation or diversion of underground utilities within a multi-utility corridor	No Change	
26-50	MUT14	Temporary possession required for: Utility works, including the installation or diversion of underground utilities within a multi-utility corridor	No Change	
26-51	MUT14	Temporary possession required for: Utility works, including the installation or diversion of underground utilities within a multi-utility corridor	No Change	
26-52	MUT14	Temporary possession required for: Utility works, including the installation or diversion of underground utilities within a multi-utility corridor	No Change	
26-53	MUT14	Temporary possession required for: Utility works, including the installation or diversion of underground utilities within a multi-utility corridor	No Change	
26-54	MUT14	Temporary possession required for: Utility works, including the installation or diversion of underground utilities within a multi-utility corridor	No Change	
26-55	MUT14	Temporary possession required for: Utility works, including the installation or diversion of underground utilities within a multi-utility corridor	No Change	
26-56	MUT14	Temporary possession required for: Utility works, including the installation or diversion of underground utilities within a multi-utility corridor	No Change	
26-57	MUT14	Temporary possession required for: Utility works, including the installation or diversion of underground utilities within a multi-utility corridor	No Change	
		Temporary possession required for:	No Change	



			This Version:	Version 2.0 (December 2022)
			Previous Version:	Version 1.0 (October 2022)
<b>Table 5: Temporary Possession of Land - by plot number</b>			Change 1	
Land plans plot ref.	DCO Work No(s).	Purpose for which the land is required:	Cell in this row with change	Cell content in previous version
26-58	MUT14	Utility works, including the installation or diversion of underground utilities within a multi-utility corridor	No Change	
26-59	MUT14	Temporary possession required for: Utility works, including the installation or diversion of underground utilities within a multi-utility corridor	No Change	
26-60	MUT14	Temporary possession required for: Utility works, including the installation or diversion of underground utilities within a multi-utility corridor	No Change	
26-61	MUT14	Temporary possession required for: Utility works, including the installation or diversion of underground utilities within a multi-utility corridor	No Change	
26-62	MUT14	Temporary possession required for: Utility works, including the installation or diversion of underground utilities within a multi-utility corridor	No Change	
26-63	MUT14	Temporary possession required for: Utility works, including the installation or diversion of underground utilities within a multi-utility corridor	No Change	
26-64	MUT14	Temporary possession required for: Utility works, including the installation or diversion of underground utilities within a multi-utility corridor	No Change	
26-65	MUT14	Temporary possession required for: Utility works, including the installation or diversion of underground utilities within a multi-utility corridor	No Change	
26-66	MUT14	Temporary possession required for: Utility works, including the installation or diversion of underground utilities within a multi-utility corridor	No Change	
27-01	E21 and E22	Temporary possession required for: Implementation of environmental mitigation works to create a site for protected species	No Change	
27-02	MU37, OH6 and OH7	Temporary possession required for: Utility works, including the installation or diversion of underground utilities within a multi-utility corridor Overhead lines diversion works, including the removal of existing overhead lines and pylons, construction of new overhead lines and pylons and works to existing overhead lines and pylons	No Change	
27-06	OH6 and OH7	Temporary possession required for: Overhead lines diversion works, including the removal of existing overhead lines and pylons, construction of new overhead lines and pylons and works to existing overhead lines and pylons	No Change	
27-07	MU37	Temporary possession required for: To facilitate utility works, and to provide temporary storage, laydown areas and working space	No Change	
27-09	MU37, OH6 and OH7	Temporary possession required for: Utility works, including the installation or diversion of underground utilities within a multi-utility corridor Overhead lines diversion works, including the removal of existing overhead lines and pylons, construction of new overhead lines and pylons and works to existing overhead lines and pylons	No Change	
27-11	MU37, OH6 and OH7	Temporary possession required for: Utility works, including the installation or diversion of underground utilities within a multi-utility corridor Overhead lines diversion works, including the removal of existing overhead lines and pylons, construction of new overhead lines and pylons and works to existing overhead lines and pylons	No Change	
27-12	MU37, OH6 and OH7	Temporary possession required for: Utility works, including the installation or diversion of underground utilities within a multi-utility corridor	No Change	

			This Version:	Version 2.0 (December 2022)
			Previous Version:	Version 1.0 (October 2022)
<b>Table 5: Temporary Possession of Land - by plot number</b>			Change 1	
Land plans plot ref.	DCO Work No(s).	Purpose for which the land is required:	Cell in this row with change	Cell content in previous version
		Overhead lines diversion works, including the removal of existing overhead lines and pylons, construction of new overhead lines and pylons and works to existing overhead lines and pylons	No Change	
27-16	OH6 and OH7	Temporary possession required for: Overhead lines diversion works, including the removal of existing overhead lines and pylons, construction of new overhead lines and pylons and works to existing overhead lines and pylons	No Change	
27-25	MU37	Temporary possession required for: Utility works, including the installation or diversion of underground utilities within a multi-utility corridor	No Change	
27-27	MU37	Temporary possession required for: Utility works, including the installation or diversion of underground utilities within a multi-utility corridor	No Change	
27-35	6C and OH5	Temporary possession required for: To facilitate the construction of realigned Hoford Road, and to provide temporary storage, laydown areas and working space	No Change	
27-35 Cont'd		Provision for temporary access for overhead lines diversion works	No Change	
27-36	MU37	Temporary possession required for: Utility works, including the installation or diversion of underground utilities within a multi-utility corridor	No Change	
27-37	MU37	Temporary possession required for: Utility works, including the installation or diversion of underground utilities within a multi-utility corridor	No Change	
27-38	MU37	Temporary possession required for: Utility works, including the installation or diversion of underground utilities within a multi-utility corridor	No Change	
27-39	MU37	Temporary possession required for: Utility works, including the installation or diversion of underground utilities within a multi-utility corridor	No Change	
27-40	OH5	Temporary possession required for: Provision for temporary access for overhead lines diversion works	No Change	
27-41	OH5	Temporary possession required for: Overhead lines diversion works, including the removal of existing overhead lines and pylons, construction of new overhead lines and pylons and works to existing overhead lines and pylons	No Change	
27-42	OH5	Temporary possession required for: Overhead lines diversion works, including the removal of existing overhead lines and pylons, construction of new overhead lines and pylons and works to existing overhead lines and pylons	No Change	
27-44	OH5	Temporary possession required for: Overhead lines diversion works, including the removal of existing overhead lines and pylons, construction of new overhead lines and pylons and works to existing overhead lines and pylons	No Change	
27-45	E21	Temporary possession required for: Implementation of environmental mitigation works to create a site for protected species	No Change	
27-47	E21	Temporary possession required for: Implementation of environmental mitigation works to create a site for protected species	No Change	
27-48	E21	Temporary possession required for: Implementation of environmental mitigation works to create a site for protected species	No Change	
		Temporary possession required for:	No Change	

			This Version:	Version 2.0 (December 2022)
			Previous Version:	Version 1.0 (October 2022)
<b>Table 5: Temporary Possession of Land - by plot number</b>			Change 1	
Land plans plot ref.	DCO Work No(s).	Purpose for which the land is required:	Cell in this row with change	Cell content in previous version
27-49	OH5	Provision for temporary access for overhead lines diversion works	No Change	
27-50	E21	Temporary possession required for: Implementation of environmental mitigation works to create a site for protected species	No Change	
27-51	OH5	Temporary possession required for: Overhead lines diversion works, including the removal of existing overhead lines and pylons, construction of new overhead lines and pylons and works to existing overhead lines and pylons	No Change	
27-52	OH5	Temporary possession required for: Provision for temporary access for overhead lines diversion works	No Change	
27-53	OH5	Temporary possession required for: Overhead lines diversion works, including the removal of existing overhead lines and pylons, construction of new overhead lines and pylons and works to existing overhead lines and pylons	No Change	
27-54	OH5	Temporary possession required for: Overhead lines diversion works, including the removal of existing overhead lines and pylons, construction of new overhead lines and pylons and works to existing overhead lines and pylons	No Change	
27-55	OH5	Temporary possession required for: Provision for temporary access for overhead lines diversion works	No Change	
27-56	OH5	Temporary possession required for: Provision for temporary access for overhead lines diversion works	No Change	
27-57	E21	Temporary possession required for: Implementation of environmental mitigation works to create a site for protected species	No Change	
27-58	E21	Temporary possession required for: Implementation of environmental mitigation works to create a site for protected species	No Change	
27-59	E21	Temporary possession required for: Implementation of environmental mitigation works to create a site for protected species	No Change	
27-60	E21	Temporary possession required for: Implementation of environmental mitigation works to create a site for protected species	No Change	
27-61	E21	Temporary possession required for: Implementation of environmental mitigation works to create a site for protected species	No Change	
27-62	E21	Temporary possession required for: Implementation of environmental mitigation works to create a site for protected species	No Change	
27-65	OH5	Temporary possession required for: Provision for temporary access for overhead lines diversion works	No Change	
27-66	OH4	Temporary possession required for: To facilitate overhead lines diversion works, and to provide temporary storage, laydown areas and working space	No Change	
27-67	OH4	Temporary possession required for: Overhead lines diversion works, including the removal of existing overhead lines and pylons, construction of new overhead lines and pylons and works to existing overhead lines and pylons	No Change	
		Temporary possession required for:	No Change	

			This Version:	Version 2.0 (December 2022)
			Previous Version:	Version 1.0 (October 2022)
Table 5: Temporary Possession of Land - by plot number			Change 1	
Land plans plot ref.	DCO Work No(s).	Purpose for which the land is required:	Cell in this row with change	Cell content in previous version
27-68	OH4	Overhead lines diversion works, including the removal of existing overhead lines and pylons, construction of new overhead lines and pylons and works to existing overhead lines and pylons	No Change	
27-69	OH4	Temporary possession required for: Overhead lines diversion works, including the removal of existing overhead lines and pylons, construction of new overhead lines and pylons and works to existing overhead lines and pylons	No Change	
27-70	OH4 and OH5	Temporary possession required for: Overhead lines diversion works, including the removal of existing overhead lines and pylons, construction of new overhead lines and pylons and works to existing overhead lines and pylons Provision for temporary access for overhead lines diversion works	No Change	
27-71	OH4	Temporary possession required for: Overhead lines diversion works, including the removal of existing overhead lines and pylons, construction of new overhead lines and pylons and works to existing overhead lines and pylons	No Change	
27-72	OH5	Temporary possession required for: Provision for temporary access for overhead lines diversion works	No Change	
27-74	OH4	Temporary possession required for: Overhead lines diversion works, including the removal of existing overhead lines and pylons, construction of new overhead lines and pylons and works to existing overhead lines and pylons	No Change	
27-75	OH4	Temporary possession required for: Overhead lines diversion works, including the removal of existing overhead lines and pylons, construction of new overhead lines and pylons and works to existing overhead lines and pylons	No Change	
27-76	OH4	Temporary possession required for: Overhead lines diversion works, including the removal of existing overhead lines and pylons, construction of new overhead lines and pylons and works to existing overhead lines and pylons	No Change	
27-77	OH4	Temporary possession required for: Provision for access for overhead lines diversion works	No Change	
27-78	OH4	Temporary possession required for: Provision for access for overhead lines diversion works	No Change	
27-79	OH4	Temporary possession required for: Provision for access for overhead lines diversion works	No Change	
27-80	OH4	Temporary possession required for: Overhead lines diversion works, including the removal of existing overhead lines and pylons, construction of new overhead lines and pylons and works to existing overhead lines and pylons	No Change	
27-81	OH4	Temporary possession required for: Provision for access for overhead lines diversion works	No Change	
27-82	OH4	Temporary possession required for: Overhead lines diversion works, including the removal of existing overhead lines and pylons, construction of new overhead lines and pylons and works to existing overhead lines and pylons	No Change	
27-83	OH4	Temporary possession required for: Provision for access for overhead lines diversion works	No Change	
		Temporary possession required for:	No Change	

			This Version:	Version 2.0 (December 2022)
			Previous Version:	Version 1.0 (October 2022)
Table 5: Temporary Possession of Land - by plot number			Change 1	
Land plans plot ref.	DCO Work No(s).	Purpose for which the land is required:	Cell in this row with change	Cell content in previous version
27-84	OH4	Provision for access for overhead lines diversion works	No Change	
27-85	OH4	Temporary possession required for: Provision for access for overhead lines diversion works	No Change	
27-86	OH4	Temporary possession required for: Provision for access for overhead lines diversion works	No Change	
27-87	OH4	Temporary possession required for: Provision for access for overhead lines diversion works	No Change	
27-88	OH4	Temporary possession required for: Provision for access for overhead lines diversion works	No Change	
27-89	OH4	Temporary possession required for: Provision for access for overhead lines diversion works	No Change	
27-90	OH4	Temporary possession required for: Overhead lines diversion works, including the removal of existing overhead lines and pylons, construction of new overhead lines and pylons and works to existing overhead lines and pylons	No Change	
27-91	OH4	Temporary possession required for: Provision for access for overhead lines diversion works	No Change	
27-92	OH4	Temporary possession required for: Provision for access for overhead lines diversion works	No Change	
27-93	OH4	Temporary possession required for: Provision for access for overhead lines diversion works	No Change	
27-94	OH4	Temporary possession required for: Provision for access for overhead lines diversion works	No Change	
27-95	OH4	Temporary possession required for: Provision for access for overhead lines diversion works	No Change	
27-96	OH4	Temporary possession required for: Overhead lines diversion works, including the removal of existing overhead lines and pylons, construction of new overhead lines and pylons and works to existing overhead lines and pylons	No Change	
27-97	OH4	Temporary possession required for: Provision for access for overhead lines diversion works	No Change	
27-98	OH4	Temporary possession required for: Provision for access for overhead lines diversion works	No Change	
28-01	MU47, MUT16, MUT18, OH6, OH7, OHT4, OHT5 and ULH9	Temporary possession required for: Utility works, including the installation or diversion of underground utilities within a multi-utility corridor  Overhead lines diversion works, including the removal of existing overhead lines and pylons, construction of new overhead lines and pylons and works to existing overhead lines and pylons  The establishment of a temporary utilities logistic hub for facilitating utility works	No Change	
		Temporary possession required for:	No Change	

			This Version:	Version 2.0 (December 2022)
			Previous Version:	Version 1.0 (October 2022)
<b>Table 5: Temporary Possession of Land - by plot number</b>			Change 1	
Land plans plot ref.	DCO Work No(s).	Purpose for which the land is required:	Cell in this row with change	Cell content in previous version
28-02	MU47, MU48 and MUT16	Utility works, including the installation or diversion of underground utilities within a multi-utility corridor	No Change	
28-03	MU47, MUT16, MUT18, OH6 and OHT5	Temporary possession required for:	No Change	
		Utility works, including the installation or diversion of underground utilities within a multi-utility corridor	No Change	
		Overhead lines diversion works, including the removal of existing overhead lines and pylons, construction of new overhead lines and pylons and works to existing overhead lines and pylons	No Change	
28-04	MU47, MU48, MUT16, MUT18, OH6 and OHT5	Temporary possession required for:	No Change	
		Utility works, including the installation or diversion of underground utilities within a multi-utility corridor	No Change	
		Overhead lines diversion works, including the removal of existing overhead lines and pylons, construction of new overhead lines and pylons and works to existing overhead lines and pylons	No Change	
28-05	7S, CA7, MU40, MU41, MU47, MUT13, MUT16, MUT17 and MUT18	Temporary possession required for:	No Change	
		Construction of a new Hornsby Lane turning heads to the north of the new A122 Lower Thames Crossing, including improvement to Hornsby Lane	No Change	
		Temporary construction compound at surface for facilitating main works	No Change	
		Utility works, including the installation or diversion of underground utilities within a multi-utility corridor	No Change	
28-06	MU47, MUT16, MUT18, OH6, OH7, OHT4 and OHT5	Temporary possession required for:	No Change	
		Utility works, including the installation or diversion of underground utilities within a multi-utility corridor	No Change	
		Overhead lines diversion works, including the removal of existing overhead lines and pylons, construction of new overhead lines and pylons and works to existing overhead lines and pylons	No Change	
28-08	CA7, E28 and MU41	Temporary possession required for:	No Change	
		Temporary construction compound at surface for facilitating main works	No Change	
		Implementation of environmental mitigation works to create a site for protected species, including the construction of new ecological ponds	No Change	
		Utility works, including the installation or diversion of underground utilities within a multi-utility corridor	No Change	
28-09	MU47, MU48, MUT16, MUT18, OH6, OH7 and OHT5	Temporary possession required for:	No Change	
		Utility works, including the installation or diversion of underground utilities within a multi-utility corridor	No Change	
		Overhead lines diversion works, including the removal of existing overhead lines and pylons, construction of new overhead lines and pylons and works to existing overhead lines and pylons	No Change	
28-11	MU47, MU48, MUT16, MUT18 and OHT5	Temporary possession required for:	No Change	
		Utility works, including the installation or diversion of underground utilities within a multi-utility corridor	No Change	
28-11 Cont'd		Overhead lines diversion works, including the removal of existing overhead lines and pylons, construction of new overhead lines and pylons and works to existing overhead lines and pylons	No Change	
28-12	MU47, MU48, MUT16 and MUT18	Temporary possession required for:	No Change	
		Utility works, including the installation or diversion of underground utilities within a multi-utility corridor	No Change	
28-13	MU47, MUT16, MUT18, OH6 and OHT5	Temporary possession required for:	No Change	
		Utility works, including the installation or diversion of underground utilities within a multi-utility corridor	No Change	
		Overhead lines diversion works, including the removal of existing overhead lines and pylons, construction of new overhead lines and pylons and works to existing overhead lines and pylons	No Change	
		Temporary possession required for:	No Change	

			This Version:	Version 2.0 (December 2022)
			Previous Version:	Version 1.0 (October 2022)
Table 5: Temporary Possession of Land - by plot number			Change 1	
Land plans plot ref.	DCO Work No(s).	Purpose for which the land is required:	Cell in this row with change	Cell content in previous version
28-14	MU47, MUT16 and MUT18	Utility works, including the installation or diversion of underground utilities within a multi-utility corridor	No Change	
28-15	MU47, MUT16, MUT18, OH6 and OHT5	Temporary possession required for: Utility works, including the installation or diversion of underground utilities within a multi-utility corridor Overhead lines diversion works, including the removal of existing overhead lines and pylons, construction of new overhead lines and pylons and works to existing overhead lines and pylons	No Change No Change No Change	
28-16	ULH9	Temporary possession required for: The establishment of a temporary utilities logistic hub for facilitating utility works	No Change No Change	
28-21	MU47, OH6 and OHT5	Temporary possession required for: Utility works, including the installation or diversion of underground utilities within a multi-utility corridor Overhead lines diversion works, including the removal of existing overhead lines and pylons, construction of new overhead lines and pylons and works to existing overhead lines and pylons	No Change No Change No Change	
28-27	7S, MU41 and MU47	Temporary possession required for: Construction of a new Hornsby Lane turning heads to the north of the new A122 Lower Thames Crossing, including improvement to Hornsby Lane Utility works, including the installation or diversion of underground utilities within a multi-utility corridor	No Change No Change No Change	
28-30	7S, MU41 and MU47	Temporary possession required for: Construction of a new Hornsby Lane turning heads to the north of the new A122 Lower Thames Crossing, including improvement to Hornsby Lane Utility works, including the installation or diversion of underground utilities within a multi-utility corridor	No Change No Change No Change	
28-31	7S	Temporary possession required for: Construction of a new private means of access from the new Hornsby Lane turning head north of the new A122 Lower Thames Crossing to Heath Place	No Change No Change	
28-34	MU40	Temporary possession required for: To facilitate utility works, and to provide temporary storage, laydown areas and working space	No Change No Change	
28-35	7S, MU41 and MU47	Temporary possession required for: Construction of a new private means of access from the new Hornsby Lane turning head north of the new A122 Lower Thames Crossing to Heath Place Utility works, including the installation or diversion of underground utilities within a multi-utility corridor	No Change No Change No Change	
28-37	7S and MU47	Temporary possession required for: Construction of a new Hornsby Lane turning heads to the north of the new A122 Lower Thames Crossing, including improvement to Hornsby Lane Utility works, including the installation or diversion of underground utilities within a multi-utility corridor	No Change No Change No Change	
28-38	MU40 and MUT13	Temporary possession required for: Utility works, including the installation or diversion of underground utilities within a multi-utility corridor	No Change No Change	
28-39	7S and MU47	Temporary possession required for: Construction of a new Hornsby Lane turning heads to the north of the new A122 Lower Thames Crossing, including improvement to Hornsby Lane Utility works, including the installation or diversion of underground utilities within a multi-utility corridor	No Change No Change No Change	
28-42	CA6, E27, MU41 and MU47	Temporary possession required for: Temporary construction compound at surface for facilitating main works Implementation of environmental mitigation works to create a site for protected species, including the construction of new ecological ponds Utility works, including the installation or diversion of underground utilities within a multi-utility corridor	No Change No Change No Change No Change	
		Temporary possession required for:	No Change	

			This Version:	Version 2.0 (December 2022)
			Previous Version:	Version 1.0 (October 2022)
<b>Table 5: Temporary Possession of Land - by plot number</b>			Change 1	
Land plans plot ref.	DCO Work No(s).	Purpose for which the land is required:	Cell in this row with change	Cell content in previous version
28-43	MU47	To facilitate utility works, and to provide temporary storage, laydown areas and working space	No Change	
28-45	MU41	Temporary possession required for: Utility works, including the installation or diversion of underground utilities within a multi-utility corridor	No Change	
28-46	MU41	Temporary possession required for: Utility works, including the installation or diversion of underground utilities within a multi-utility corridor	No Change	
28-47	CA6	Temporary possession required for: Temporary construction compound at surface for facilitating main works	No Change	
28-49	MUT14	Temporary possession required for: Utility works, including the installation or diversion of underground utilities within a multi-utility corridor	No Change	
28-50	MU39 and MUT14	Temporary possession required for: Utility works, including the installation or diversion of underground utilities within a multi-utility corridor	No Change	
28-51	MU39 and MUT14	Temporary possession required for: Utility works, including the installation or diversion of underground utilities within a multi-utility corridor	No Change	
28-52	MUT14	Temporary possession required for: Utility works, including the installation or diversion of underground utilities within a multi-utility corridor	No Change	
28-53	MUT14	Temporary possession required for: Utility works, including the installation or diversion of underground utilities within a multi-utility corridor	No Change	
28-54	MUT14	Temporary possession required for: Utility works, including the installation or diversion of underground utilities within a multi-utility corridor	No Change	
28-56	MUT14	Temporary possession required for: Utility works, including the installation or diversion of underground utilities within a multi-utility corridor	No Change	
28-57	MUT14	Temporary possession required for: Utility works, including the installation or diversion of underground utilities within a multi-utility corridor	No Change	
28-58	MU40	Temporary possession required for: To facilitate utility works, and to provide temporary storage, laydown areas and working space	No Change	
28-59	MUT14	Temporary possession required for: Utility works, including the installation or diversion of underground utilities within a multi-utility corridor	No Change	
28-60	MU40, MUT13, OH6 and OH7	Temporary possession required for: Utility works, including the installation or diversion of underground utilities within a multi-utility corridor Overhead lines diversion works, including the removal of existing overhead lines and pylons, construction of new overhead lines and pylons and works to existing overhead lines and pylons	No Change	
28-61	MUT14	Temporary possession required for: Utility works, including the installation or diversion of underground utilities within a multi-utility corridor	No Change	
28-62	CA6 and ULH10	Temporary possession required for: Temporary construction compound at surface for facilitating main works The establishment of a temporary utilities logistic hub for facilitating utility works	No Change	



<b>This Version:</b>	<b>Version 2.0 (December 2022)</b>
<b>Previous Version:</b>	<b>Version 1.0 (October 2022)</b>

**Table 5: Temporary Possession of Land - by plot number**

Table 5: Temporary Possession of Land - by plot number			Change 1	
Land plans plot ref.	DCO Work No(s).	Purpose for which the land is required:	Cell in this row with change	Cell content in previous version
28-63	CA6	Temporary possession required for: Temporary construction compound at surface for facilitating main works	No Change	
28-64	CA6, E27 and MU41	Temporary possession required for: Temporary construction compound at surface for facilitating main works Implementation of environmental mitigation works to create a site for protected species, including the construction of new ecological ponds Utility works, including the installation or diversion of underground utilities within a multi-utility corridor	No Change	
28-65	7X	Temporary possession required for: Construction of a new public right of way between the new bridge to carry the new public right of way over the new A122 Lower Thames Crossing and the realigned A1013 Stanford Road	No Change	
28-67	7B, CA6, MU40, MU41, MUT12, MUT13, MUT15 and ULH10	Temporary possession required for: Construction of a new private means of access from the improved Brentwood Road Temporary construction compound at surface for facilitating main works Utility works, including the installation or diversion of underground utilities within a multi-utility corridor The establishment of a temporary utilities logistic hub for facilitating utility works	No Change	
28-68	7X	Temporary possession required for: Construction of a new public right of way between the new bridge to carry the new public right of way over the new A122 Lower Thames Crossing and the realigned A1013 Stanford Road	No Change	
28-69	MUT14	Temporary possession required for: Utility works, including the installation or diversion of underground utilities within a multi-utility corridor	No Change	
28-70	MUT14	Temporary possession required for: Utility works, including the installation or diversion of underground utilities within a multi-utility corridor	No Change	
28-71	MUT14	Temporary possession required for: Utility works, including the installation or diversion of underground utilities within a multi-utility corridor	No Change	
28-72	MUT14	Temporary possession required for: Utility works, including the installation or diversion of underground utilities within a multi-utility corridor	No Change	
28-73	MUT14	Temporary possession required for: Utility works, including the installation or diversion of underground utilities within a multi-utility corridor	No Change	
28-98	MU40 and MUT13	Temporary possession required for: Utility works, including the installation or diversion of underground utilities within a multi-utility corridor	No Change	
28-100	MU40 and MUT13	Temporary possession required for: Utility works, including the installation or diversion of underground utilities within a multi-utility corridor	No Change	
28-103	MU40 and MUT13	Temporary possession required for: Utility works, including the installation or diversion of underground utilities within a multi-utility corridor	No Change	
28-104	MU40	Temporary possession required for: To facilitate utility works, and to provide temporary storage, laydown areas and working space	No Change	
28-106	MU38, MU40, OH6 and OH7	Temporary possession required for: Utility works, including the installation or diversion of underground utilities within a multi-utility corridor	No Change	

			This Version:	Version 2.0 (December 2022)
			Previous Version:	Version 1.0 (October 2022)
Table 5: Temporary Possession of Land - by plot number			Change 1	
Land plans plot ref.	DCO Work No(s).	Purpose for which the land is required:	Cell in this row with change	Cell content in previous version
		Overhead lines diversion works, including the removal of existing overhead lines and pylons, construction of new overhead lines and pylons and works to existing overhead lines and pylons	No Change	
28-107	MU40	Temporary possession required for: To facilitate utility works, and to provide temporary storage, laydown areas and working space	No Change	
28-124	G5, MU39, MU40, MUT12 and MUT15	Temporary possession required for: Installation of a high-pressure gas pipeline Utility works, including the installation or diversion of underground utilities within a multi-utility corridor	No Change	
28-125	MU39, MU40 and MUT12	Temporary possession required for: Utility works, including the installation or diversion of underground utilities within a multi-utility corridor	No Change	
28-127	MU40 and MUT12	Temporary possession required for: Utility works, including the installation or diversion of underground utilities within a multi-utility corridor	No Change	
28-128	G5, MU40 and MUT12	Temporary possession required for: Installation of a high-pressure gas pipeline Utility works, including the installation or diversion of underground utilities within a multi-utility corridor	No Change	
28-129	MU39 and MU40	Temporary possession required for: Utility works, including the installation or diversion of underground utilities within a multi-utility corridor	No Change	
28-130	G5	Temporary possession required for: To facilitate the installation of a high-pressure gas pipeline, and to provide temporary storage, laydown areas and working space	No Change	
28-131	MU39, MU40 and MUT15	Temporary possession required for: Utility works, including the installation or diversion of underground utilities within a multi-utility corridor	No Change	
28-132	G5, MU39, MU40 and MUT15	Temporary possession required for: Installation of a high-pressure gas pipeline Utility works, including the installation or diversion of underground utilities within a multi-utility corridor	No Change	
28-133	MU39 and MUT15	Temporary possession required for: Utility works, including the installation or diversion of underground utilities within a multi-utility corridor	No Change	
28-134	MU40, MU41 and MUT12	Temporary possession required for: Utility works, including the installation or diversion of underground utilities within a multi-utility corridor	No Change	
28-135	MU40	Temporary possession required for: Provision for access for utility works	No Change	
28-137	MU38 and MUT12	Temporary possession required for: Utility works, including the installation or diversion of underground utilities within a multi-utility corridor	No Change	
28-139	MU38	Temporary possession required for: Utility works, including the installation or diversion of underground utilities within a multi-utility corridor	No Change	
28-141	MU38	Temporary possession required for: Utility works, including the installation or diversion of underground utilities within a multi-utility corridor	No Change	
		Temporary possession required for:	No Change	

			This Version:	Version 2.0 (December 2022)
			Previous Version:	Version 1.0 (October 2022)
<b>Table 5: Temporary Possession of Land - by plot number</b>			Change 1	
Land plans plot ref.	DCO Work No(s).	Purpose for which the land is required:	Cell in this row with change	Cell content in previous version
28-143	OH6 and OH7	Overhead lines diversion works, including the removal of existing overhead lines and pylons, construction of new overhead lines and pylons and works to existing overhead lines and pylons	No Change	
29-03	CA8A, E30, MU54, MU55, MU56, MUT20, OH6, OH7 and OHT6	Temporary possession required for:	No Change	
		Temporary construction compound at surface for facilitating main works	No Change	
		Implementation of environmental mitigation works to create a site for protected species, including the construction of new ecological ponds	No Change	
		Utility works, including the installation or diversion of underground utilities within a multi-utility corridor	No Change	
		Overhead lines diversion works, including the removal of existing overhead lines and pylons, construction of new overhead lines and pylons and works to existing overhead lines and pylons	No Change	
29-04	E30, MU55, MU56, MUT20, OH6 and OH7	Temporary possession required for:	No Change	
		Implementation of environmental mitigation works to create a site for protected species, including the construction of new ecological ponds	No Change	
		Utility works, including the installation or diversion of underground utilities within a multi-utility corridor	No Change	
29-05	ULH8	Overhead lines diversion works, including the removal of existing overhead lines and pylons, construction of new overhead lines and pylons and works to existing overhead lines and pylons	No Change	
		Temporary possession required for:	No Change	
29-05	ULH8	The establishment of a temporary utilities logistic hub for facilitating utility works	No Change	
29-10	MU56	Temporary possession required for:	No Change	
		Utility works, including the installation or diversion of underground utilities within a multi-utility corridor	No Change	
29-11	MU55, MU56, MUT16, OH6, OH7 and OHT6	Temporary possession required for:	No Change	
		Utility works, including the installation or diversion of underground utilities within a multi-utility corridor	No Change	
		Overhead lines diversion works, including the removal of existing overhead lines and pylons, construction of new overhead lines and pylons and works to existing overhead lines and pylons	No Change	
29-13	MU56, OH6 and OHT6	Temporary possession required for:	No Change	
		Utility works, including the installation or diversion of underground utilities within a multi-utility corridor	No Change	
		Overhead lines diversion works, including the removal of existing overhead lines and pylons, construction of new overhead lines and pylons and works to existing overhead lines and pylons	No Change	
29-17	MU55, MU56, MUT16, MUT20, OH6, OH7 and OHT6	Temporary possession required for:	No Change	
		Utility works, including the installation or diversion of underground utilities within a multi-utility corridor	No Change	
		Overhead lines diversion works, including the removal of existing overhead lines and pylons, construction of new overhead lines and pylons and works to existing overhead lines and pylons	No Change	
29-20	CA8A, MU55, MU56, MUT16, MUT20, OH6, OH7 and OHT6	Temporary possession required for:	No Change	
		Temporary construction compound at surface for facilitating main works	No Change	
		Utility works, including the installation or diversion of underground utilities within a multi-utility corridor	No Change	
29-26	OH6	Overhead lines diversion works, including the removal of existing overhead lines and pylons, construction of new overhead lines and pylons and works to existing overhead lines and pylons	No Change	
		Temporary possession required for:	No Change	

			This Version:	Version 2.0 (December 2022)
			Previous Version:	Version 1.0 (October 2022)
<b>Table 5: Temporary Possession of Land - by plot number</b>			Change 1	
Land plans plot ref.	DCO Work No(s).	Purpose for which the land is required:	Cell in this row with change	Cell content in previous version
29-29	MU44	Temporary possession required for: To facilitate utility works, and to provide temporary storage, laydown areas and working space	No Change	
29-31	OH6 and OH7	Temporary possession required for: Overhead lines diversion works, including the removal of existing overhead lines and pylons	No Change	
29-33	MU44	Temporary possession required for: To facilitate utility works, and to provide temporary storage, laydown areas and working space	No Change	
29-39	MU44	Temporary possession required for: To facilitate utility works, and to provide temporary storage, laydown areas and working space	No Change	
29-49	MU47, MU55, MUT16, MUT20, OH6 and OH7	Temporary possession required for: Utility works, including the installation or diversion of underground utilities within a multi-utility corridor  Overhead lines diversion works, including the removal of existing overhead lines and pylons, construction of new overhead lines and pylons and works to existing overhead lines and pylons	No Change	
29-51	MU44	Temporary possession required for: To facilitate utility works, and to provide temporary storage, laydown areas and working space	No Change	
29-61	MU52 and MUT13	Temporary possession required for: Utility works, including the installation or diversion of underground utilities within a multi-utility corridor	No Change	
29-62	MU52 and MUT13	Temporary possession required for: Utility works, including the installation or diversion of underground utilities within a multi-utility corridor	No Change	
29-63	MU52 and MUT13	Temporary possession required for: Utility works, including the installation or diversion of underground utilities within a multi-utility corridor	No Change	
29-65	MU52 and MUT13	Temporary possession required for: Utility works, including the installation or diversion of underground utilities within a multi-utility corridor	No Change	
29-113	7G	Temporary possession required for: Improvements to Woolings Close	No Change	
29-115	7G and MU53	Temporary possession required for: Improvements to Woolings Close  Utility works, including the installation or diversion of underground utilities within a multi-utility corridor	No Change	
29-140	MU53	Temporary possession required for: Utility works, including the installation or diversion of underground utilities within a multi-utility corridor	No Change	
29-202	MU50	Temporary possession required for: Utility works, including the installation or diversion of underground utilities within a multi-utility corridor	No Change	
29-205	MU50	Temporary possession required for: Utility works, including the installation or diversion of underground utilities within a multi-utility corridor	No Change	
29-211	MU53	Temporary possession required for: Utility works, including the installation or diversion of underground utilities within a multi-utility corridor	No Change	
		Temporary possession required for:	No Change	

			This Version:	Version 2.0 (December 2022)
			Previous Version:	Version 1.0 (October 2022)
<b>Table 5: Temporary Possession of Land - by plot number</b>			Change 1	
Land plans plot ref.	DCO Work No(s).	Purpose for which the land is required:	Cell in this row with change	Cell content in previous version
29-212	OH7	Overhead lines diversion works, including the removal of existing overhead lines and pylons, construction of new overhead lines and pylons and works to existing overhead lines and pylons	No Change	
29-213	MU47, MU49, MUT16, OH6 and OH7	Temporary possession required for:	No Change	
		Utility works, including the installation or diversion of underground utilities within a multi-utility corridor	No Change	
29-215	OH7	Overhead lines diversion works, including the removal of existing overhead lines and pylons, construction of new overhead lines and pylons and works to existing overhead lines and pylons	No Change	
		Temporary possession required for:	No Change	
29-231	MU47, MU49, MUT16, MUT18, OH6 and OH7	Utility works, including the installation or diversion of underground utilities within a multi-utility corridor	No Change	
		Overhead lines diversion works, including the removal of existing overhead lines and pylons, construction of new overhead lines and pylons and works to existing overhead lines and pylons	No Change	
29-236	MU49 and OH7	Temporary possession required for:	No Change	
		Utility works, including the installation or diversion of underground utilities within a multi-utility corridor	No Change	
29-237	MU49 and OH7	Overhead lines diversion works, including the removal of existing overhead lines and pylons, construction of new overhead lines and pylons and works to existing overhead lines and pylons	No Change	
		Temporary possession required for:	No Change	
29-238	MU47, MU49, MUT16, MUT18, OH6 and OH7	Utility works, including the installation or diversion of underground utilities within a multi-utility corridor	No Change	
		Overhead lines diversion works, including the removal of existing overhead lines and pylons, construction of new overhead lines and pylons and works to existing overhead lines and pylons	No Change	
29-242	MU47, MU49, MUT16, MUT18, OH6 and OH7	Temporary possession required for:	No Change	
		Utility works, including the installation or diversion of underground utilities within a multi-utility corridor	No Change	
29-245	7J	Overhead lines diversion works, including the removal of existing overhead lines and pylons, construction of new overhead lines and pylons and works to existing overhead lines and pylons	No Change	
		Temporary possession required for:	No Change	
29-247	MU49 and MUT18	To facilitate the construction of a realigned section of Rectory Road, and to provide temporary storage, laydown areas and working space	No Change	
		Temporary possession required for:	No Change	
29-248	MU47, MU48, MUT16, MUT18, OH6, OH7, OHT4 and OHT5	Utility works, including the installation or diversion of underground utilities within a multi-utility corridor	No Change	
		Overhead lines diversion works, including the removal of existing overhead lines and pylons, construction of new overhead lines and pylons and works to existing overhead lines and pylons	No Change	
		Temporary possession required for:	No Change	

			This Version:	Version 2.0 (December 2022)
			Previous Version:	Version 1.0 (October 2022)
<b>Table 5: Temporary Possession of Land - by plot number</b>			Change 1	
Land plans plot ref.	DCO Work No(s).	Purpose for which the land is required:	Cell in this row with change	Cell content in previous version
29-249	MU49	Utility works, including the installation or diversion of underground utilities within a multi-utility corridor	No Change	
29-250	MU49	Temporary possession required for: Utility works, including the installation or diversion of underground utilities within a multi-utility corridor	No Change	
29-251	7J	Temporary possession required for: To facilitate the construction of a realigned section of Rectory Road, and to provide temporary storage, laydown areas and working space	No Change	
29-256	7J	Temporary possession required for: To facilitate the construction of a realigned section of Rectory Road, and to provide temporary storage, laydown areas and working space	No Change	
29-258	MU41 and MUT13	Temporary possession required for: Utility works, including the installation or diversion of underground utilities within a multi-utility corridor	No Change	
29-262	MU47 and MUT16	Temporary possession required for: Utility works, including the installation or diversion of underground utilities within a multi-utility corridor	No Change	
29-263	MU47	Temporary possession required for: Utility works, including the installation or diversion of underground utilities within a multi-utility corridor	No Change	
29-264	MU46	Temporary possession required for: Utility works, including the installation or diversion of underground utilities within a multi-utility corridor	No Change	
29-266	MU47	Temporary possession required for: Utility works, including the installation or diversion of underground utilities within a multi-utility corridor	No Change	
29-267	MU47 and MUT16	Temporary possession required for: Utility works, including the installation or diversion of underground utilities within a multi-utility corridor	No Change	
29-268	MU41 and MUT13	Temporary possession required for: Utility works, including the installation or diversion of underground utilities within a multi-utility corridor	No Change	
29-277	OH6, OH7, OHT4 and OHT5	Temporary possession required for: Overhead lines diversion works, including the removal of existing overhead lines and pylons, construction of new overhead lines and pylons and works to existing overhead lines and pylons	No Change	
29-282	E30 and MU57	Temporary possession required for: Implementation of environmental mitigation works to create a site for protected species, including the construction of new ecological ponds Utility works, including the installation or diversion of underground utilities within a multi-utility corridor	No Change	
29-283	E30, MU54, MU55, MU57, MUT20 and OH6	Temporary possession required for: Implementation of environmental mitigation works to create a site for protected species, including the construction of new ecological ponds Utility works, including the installation or diversion of underground utilities within a multi-utility corridor Overhead lines diversion works, including the removal of existing overhead lines and pylons, construction of new overhead lines and pylons and works to existing overhead lines and pylons	No Change	
30-01	CA13, E38, OH6 and OH7	Temporary possession required for: Provision for temporary access and traffic management for the temporary construction compound Provision for access for environmental mitigation works to create a site for protected species Provision for temporary access for overhead lines diversion works	No Change	
		Temporary possession required for:	No Change	

			This Version:	Version 2.0 (December 2022)
			Previous Version:	Version 1.0 (October 2022)
<b>Table 5: Temporary Possession of Land - by plot number</b>			Change 1	
Land plans plot ref.	DCO Work No(s).	Purpose for which the land is required:	Cell in this row with change	Cell content in previous version
30-02	CA13, E38, OH6 and OH7	Provision for temporary access and traffic management for the temporary construction compound	No Change	
		Provision for access for environmental mitigation works to create a site for protected species	No Change	
		Provision for temporary access for overhead lines diversion works	No Change	
30-04	CA13, E38, OH6 and OH7	Temporary possession required for:	No Change	
		Provision for temporary access and traffic management for the temporary construction compound	No Change	
		Provision for access for environmental mitigation works to create a site for protected species	No Change	
		Provision for temporary access for overhead lines diversion works	No Change	

			This Version:	Version 2.0 (December 2022)
			Previous Version:	Version 1.0 (October 2022)
Table 5: Temporary Possession of Land - by plot number			Change 1	
Land plans plot ref.	DCO Work No(s).	Purpose for which the land is required:	Cell in this row with change	Cell content in previous version
30-05	CA13, E38, OH6 and OH7	Temporary possession required for: Provision for temporary access and traffic management for the temporary construction compound Provision for access for environmental mitigation works to create a site for protected species Provision for temporary access for overhead lines diversion works	No Change	
			No Change	
			No Change	
			No Change	
30-06	CA13, E38, OH6 and OH7	Temporary possession required for: Provision for temporary access and traffic management for the temporary construction compound Provision for access for environmental mitigation works to create a site for protected species Provision for temporary access for overhead lines diversion works	No Change	
			No Change	
			No Change	
			No Change	
30-07	CA13, E38, OH6 and OH7	Temporary possession required for: Provision for temporary access and traffic management for the temporary construction compound Provision for access for environmental mitigation works to create a site for protected species Provision for temporary access for overhead lines diversion works	No Change	
			No Change	
			No Change	
			No Change	
30-08	CA13, E38, OH6 and OH7	Temporary possession required for: Provision for temporary access and traffic management for the temporary construction compound Provision for access for environmental mitigation works to create a site for protected species Provision for temporary access for overhead lines diversion works	No Change	
			No Change	
			No Change	
			No Change	
30-09	CA13, E38, OH6 and OH7	Temporary possession required for: Provision for temporary access and traffic management for the temporary construction compound Provision for access for environmental mitigation works to create a site for protected species Provision for temporary access for overhead lines diversion works	No Change	
			No Change	
			No Change	
			No Change	
30-10	CA13, E38, OH6 and OH7	Temporary possession required for: Provision for temporary access and traffic management for the temporary construction compound Provision for access for environmental mitigation works to create a site for protected species Provision for temporary access for overhead lines diversion works	No Change	
			No Change	
			No Change	
			No Change	
30-11	CA13, E38, OH6 and OH7	Temporary possession required for: Provision for temporary access and traffic management for the temporary construction compound Provision for access for environmental mitigation works to create a site for protected species Provision for temporary access for overhead lines diversion works	No Change	
			No Change	
			No Change	
			No Change	
30-12	CA9	Temporary possession required for: Provision for temporary access and traffic management for the temporary construction compound	No Change	
			No Change	
30-14	CA9	Temporary possession required for: Provision for temporary access and traffic management for the temporary construction compound	No Change	
			No Change	
30-17	CA9	Temporary possession required for: Provision for temporary access and traffic management for the temporary construction compound	No Change	
			No Change	
30-19	CA9	Temporary possession required for: Provision for temporary access and traffic management for the temporary construction compound	No Change	
			No Change	
		Temporary possession required for:	No Change	



			This Version:	Version 2.0 (December 2022)
			Previous Version:	Version 1.0 (October 2022)
<b>Table 5: Temporary Possession of Land - by plot number</b>			Change 1	
Land plans plot ref.	DCO Work No(s).	Purpose for which the land is required:	Cell in this row with change	Cell content in previous version
30-20	CA9	Provision for temporary access and traffic management for the temporary construction compound	No Change	
30-21	CA9	Temporary possession required for: Provision for temporary access and traffic management for the temporary construction compound	No Change	
30-22	CA9	Temporary possession required for: Provision for temporary access and traffic management for the temporary construction compound	No Change	
30-23	CA9	Temporary possession required for: Provision for temporary access and traffic management for the temporary construction compound	No Change	
30-24	CA9	Temporary possession required for: Provision for temporary access and traffic management for the temporary construction compound	No Change	
30-25	CA9	Temporary possession required for: Provision for temporary access and traffic management for the temporary construction compound	No Change	
30-26	CA9	Temporary possession required for: Provision for temporary access and traffic management for the temporary construction compound	No Change	
30-27	CA9	Temporary possession required for: Provision for temporary access and traffic management for the temporary construction compound	No Change	
30-28	CA9	Temporary possession required for: Provision for temporary access and traffic management for the temporary construction compound	No Change	
30-29	CA9	Temporary possession required for: Provision for temporary access and traffic management for the temporary construction compound	No Change	
30-30	CA9	Temporary possession required for: Provision for temporary access and traffic management for the temporary construction compound	No Change	
30-31	CA9	Temporary possession required for: Provision for temporary access and traffic management for the temporary construction compound	No Change	
30-32	CA9	Temporary possession required for: Provision for temporary access and traffic management for the temporary construction compound	No Change	
30-33	CA9	Temporary possession required for: Provision for temporary access and traffic management for the temporary construction compound	No Change	
30-34	CA9	Temporary possession required for: Provision for temporary access and traffic management for the temporary construction compound	No Change	
30-35	CA9	Temporary possession required for: Provision for temporary access and traffic management for the temporary construction compound	No Change	
30-36	CA9	Temporary possession required for: Provision for temporary access and traffic management for the temporary construction compound	No Change	
30-37	CA9	Temporary possession required for: Provision for temporary access and traffic management for the temporary construction compound	No Change	
		Temporary possession required for:	No Change	

			This Version:	Version 2.0 (December 2022)
			Previous Version:	Version 1.0 (October 2022)
<b>Table 5: Temporary Possession of Land - by plot number</b>			Change 1	
Land plans plot ref.	DCO Work No(s).	Purpose for which the land is required:	Cell in this row with change	Cell content in previous version
30-38	CA9	Provision for temporary access and traffic management for the temporary construction compound	No Change	
30-39	CA9	Temporary possession required for: Provision for temporary access and traffic management for the temporary construction compound	No Change	
30-40	CA9	Temporary possession required for: Provision for temporary access and traffic management for the temporary construction compound	No Change	
30-41	CA9	Temporary possession required for: Provision for temporary access and traffic management for the temporary construction compound	No Change	
30-42	CA9	Temporary possession required for: Provision for temporary access and traffic management for the temporary construction compound	No Change	
30-43	CA9	Temporary possession required for: Provision for temporary access and traffic management for the temporary construction compound	No Change	
30-44	CA9	Temporary possession required for: Provision for temporary access and traffic management for the temporary construction compound	No Change	
30-45	CA9	Temporary possession required for: Provision for temporary access and traffic management for the temporary construction compound	No Change	
30-46	CA9	Temporary possession required for: Provision for temporary access and traffic management for the temporary construction compound	No Change	
30-47	CA9	Temporary possession required for: Provision for temporary access and traffic management for the temporary construction compound	No Change	
30-48	CA9	Temporary possession required for: Provision for temporary access and traffic management for the temporary construction compound	No Change	
30-49	CA9	Temporary possession required for: Provision for temporary access and traffic management for the temporary construction compound	No Change	
30-50	CA9	Temporary possession required for: Provision for temporary access and traffic management for the temporary construction compound	No Change	
30-51	CA9	Temporary possession required for: Provision for temporary access and traffic management for the temporary construction compound	No Change	
30-52	CA9	Temporary possession required for: Provision for temporary access and traffic management for the temporary construction compound	No Change	
30-53	CA9	Temporary possession required for: Provision for temporary access and traffic management for the temporary construction compound	No Change	
30-54	CA9	Temporary possession required for: Provision for temporary access and traffic management for the temporary construction compound	No Change	
30-55	CA9	Temporary possession required for: Provision for temporary access and traffic management for the temporary construction compound	No Change	
		Temporary possession required for:	No Change	

			This Version:	Version 2.0 (December 2022)
			Previous Version:	Version 1.0 (October 2022)
<b>Table 5: Temporary Possession of Land - by plot number</b>			Change 1	
Land plans plot ref.	DCO Work No(s).	Purpose for which the land is required:	Cell in this row with change	Cell content in previous version
30-56	CA9	Provision for temporary access and traffic management for the temporary construction compound	No Change	
30-57	CA9	Temporary possession required for: Provision for temporary access and traffic management for the temporary construction compound	No Change	
30-58	CA9	Temporary possession required for: Provision for temporary access and traffic management for the temporary construction compound	No Change	
30-59	CA9	Temporary possession required for: Provision for temporary access and traffic management for the temporary construction compound	No Change	
30-60	CA9	Temporary possession required for: Provision for temporary access and traffic management for the temporary construction compound	No Change	
30-61	CA9	Temporary possession required for: Provision for temporary access and traffic management for the temporary construction compound	No Change	
30-62	CA9	Temporary possession required for: Provision for temporary access and traffic management for the temporary construction compound	No Change	
30-63	CA9	Temporary possession required for: Provision for temporary access and traffic management for the temporary construction compound	No Change	
30-64	CA9	Temporary possession required for: Provision for temporary access and traffic management for the temporary construction compound	No Change	
30-65	CA9	Temporary possession required for: Provision for temporary access and traffic management for the temporary construction compound	No Change	
30-66	CA9	Temporary possession required for: Provision for temporary access and traffic management for the temporary construction compound	No Change	
30-67	CA9	Temporary possession required for: Provision for temporary access and traffic management for the temporary construction compound	No Change	
30-68	CA9	Temporary possession required for: Provision for temporary access and traffic management for the temporary construction compound	No Change	
30-69	CA9	Temporary possession required for: Provision for temporary access and traffic management for the temporary construction compound	No Change	
30-71	CA9	Temporary possession required for: Provision for temporary access and traffic management for the temporary construction compound	No Change	
30-72	CA9	Temporary possession required for: Provision for temporary access and traffic management for the temporary construction compound	No Change	
30-73	CA9	Temporary possession required for: Provision for temporary access and traffic management for the temporary construction compound	No Change	
30-74	MUT23	Temporary possession required for: Utility works, including the installation or diversion of underground utilities within a multi-utility corridor	No Change	
		Temporary possession required for:	No Change	

			This Version:	Version 2.0 (December 2022)
			Previous Version:	Version 1.0 (October 2022)
<b>Table 5: Temporary Possession of Land - by plot number</b>			Change 1	
Land plans plot ref.	DCO Work No(s).	Purpose for which the land is required:	Cell in this row with change	Cell content in previous version
30-75	MUT23	Utility works, including the installation or diversion of underground utilities within a multi-utility corridor	No Change	
30-76	MUT23	Temporary possession required for: Utility works, including the installation or diversion of underground utilities within a multi-utility corridor	No Change	
30-77	MUT23	Temporary possession required for: Utility works, including the installation or diversion of underground utilities within a multi-utility corridor	No Change	
30-78	MUT23	Temporary possession required for: Utility works, including the installation or diversion of underground utilities within a multi-utility corridor	No Change	
30-79	MUT23	Temporary possession required for: Utility works, including the installation or diversion of underground utilities within a multi-utility corridor	No Change	
30-80	MUT23	Temporary possession required for: Utility works, including the installation or diversion of underground utilities within a multi-utility corridor	No Change	
31-02	G6	Temporary possession required for: To facilitate the installation of a high-pressure gas pipeline, and to provide temporary storage, laydown areas and working space	No Change	
31-05	G6 and ULH6	Temporary possession required for: To facilitate the installation of a high-pressure gas pipeline, and to provide temporary storage, laydown areas and working space The establishment of a temporary utilities logistic hub for facilitating utility works	No Change	
31-06	G6 and ULH6	Temporary possession required for: To facilitate the installation of a high-pressure gas pipeline, and to provide temporary storage, laydown areas and working space The establishment of a temporary utilities logistic hub for facilitating utility works	No Change	
31-07	G6	Temporary possession required for: Installation of a high-pressure gas pipeline	No Change	
31-08	G6	Temporary possession required for: To facilitate the installation of a high-pressure gas pipeline, and to provide temporary storage, laydown areas and working space	No Change	
31-09	G6	Temporary possession required for: To facilitate the installation of a high-pressure gas pipeline, and to provide temporary storage, laydown areas and working space	No Change	
31-10	MU42	Temporary possession required for: Utility works, including the installation or diversion of underground utilities within a multi-utility corridor	No Change	
31-11	G6	Temporary possession required for: Installation of a high-pressure gas pipeline	No Change	
31-13	G6	Temporary possession required for: To facilitate the installation of a high-pressure gas pipeline, and to provide temporary storage, laydown areas and working space	No Change	
31-14	MU42	Temporary possession required for: Utility works, including the installation or diversion of underground utilities within a multi-utility corridor	No Change	
31-15	G6 and MU42	Temporary possession required for: Installation of a high-pressure gas pipeline Utility works, including the installation or diversion of underground utilities within a multi-utility corridor	No Change	

			This Version:	Version 2.0 (December 2022)
			Previous Version:	Version 1.0 (October 2022)
<b>Table 5: Temporary Possession of Land - by plot number</b>			Change 1	
Land plans plot ref.	DCO Work No(s).	Purpose for which the land is required:	Cell in this row with change	Cell content in previous version
31-16	MU42	Temporary possession required for: Utility works, including the installation or diversion of underground utilities within a multi-utility corridor	No Change	
31-17	MU42	Temporary possession required for: Utility works, including the installation or diversion of underground utilities within a multi-utility corridor	No Change	
31-18	G6	Temporary possession required for: To facilitate the installation of a high-pressure gas pipeline, and to provide temporary storage, laydown areas and working space	No Change	
31-19	G6	Temporary possession required for: To facilitate the installation of a high-pressure gas pipeline, and to provide temporary storage, laydown areas and working space	No Change	
31-20	MU42	Temporary possession required for: Utility works, including the installation or diversion of underground utilities within a multi-utility corridor	No Change	
31-21	MU42	Temporary possession required for: Utility works, including the installation or diversion of underground utilities within a multi-utility corridor	No Change	
31-22	MU42	Temporary possession required for: Utility works, including the installation or diversion of underground utilities within a multi-utility corridor	No Change	
32-05	MU46	Temporary possession required for: Utility works, including the installation or diversion of underground utilities within a multi-utility corridor	No Change	
32-07	G6	Temporary possession required for: To facilitate the installation of a high-pressure gas pipeline, and to provide temporary storage, laydown areas and working space	No Change	
32-11	G6 and MU46	Temporary possession required for: Installation of a high-pressure gas pipeline Utility works, including the installation or diversion of underground utilities within a multi-utility corridor	No Change	
32-12	G6	Temporary possession required for: To facilitate the installation of a high-pressure gas pipeline, and to provide temporary storage, laydown areas and working space	No Change	
32-13	G6	Temporary possession required for: To facilitate the installation of a high-pressure gas pipeline, and to provide temporary storage, laydown areas and working space	No Change	
32-14	G6	Temporary possession required for: To facilitate the installation of a high-pressure gas pipeline, and to provide temporary storage, laydown areas and working space	No Change	
32-15	G6 and MU46	Temporary possession required for: Installation of a high-pressure gas pipeline Utility works, including the installation or diversion of underground utilities within a multi-utility corridor	No Change	
32-16	G6 and MU46	Temporary possession required for: Installation of a high-pressure gas pipeline Utility works, including the installation or diversion of underground utilities within a multi-utility corridor	No Change	
32-17	G6 and MU46	Temporary possession required for: Installation of a high-pressure gas pipeline Utility works, including the installation or diversion of underground utilities within a multi-utility corridor	No Change	

			This Version:	Version 2.0 (December 2022)
			Previous Version:	Version 1.0 (October 2022)
<b>Table 5: Temporary Possession of Land - by plot number</b>			Change 1	
Land plans plot ref.	DCO Work No(s).	Purpose for which the land is required:	Cell in this row with change	Cell content in previous version
32-18	MU46	Temporary possession required for: Utility works, including the installation or diversion of underground utilities within a multi-utility corridor	No Change	
32-25	MU46, MU47 and MUT17	Temporary possession required for: Utility works, including the installation or diversion of underground utilities within a multi-utility corridor	No Change	
32-33	MU47	Temporary possession required for: Utility works, including the installation or diversion of underground utilities within a multi-utility corridor	No Change	
32-35	MU47	Temporary possession required for: Utility works, including the installation or diversion of underground utilities within a multi-utility corridor	No Change	
32-36	MU47	Temporary possession required for: Utility works, including the installation or diversion of underground utilities within a multi-utility corridor	No Change	
32-39	MU43	Temporary possession required for: Utility works, including the installation or diversion of underground utilities within a multi-utility corridor	No Change	
32-44	MU43	Temporary possession required for: Utility works, including the installation or diversion of underground utilities within a multi-utility corridor	No Change	
32-48	MU43	Temporary possession required for: Utility works, including the installation or diversion of underground utilities within a multi-utility corridor	No Change	
32-49	7X, MU41 and MU43	Temporary possession required for: Construction of a new public right of way between the new bridge to carry the new public right of way over the new A122 Lower Thames Crossing and the realigned A1013 Stanford Road Utility works, including the installation or diversion of underground utilities within a multi-utility corridor	No Change	

			This Version:	Version 2.0 (December 2022)
			Previous Version:	Version 1.0 (October 2022)
<b>Table 5: Temporary Possession of Land - by plot number</b>			Change 1	
Land plans plot ref.	DCO Work No(s).	Purpose for which the land is required:	Cell in this row with change	Cell content in previous version
32-53	MU41	Temporary possession required for: To facilitate utility works, and to provide temporary storage, laydown areas and working space	No Change	
32-55	MU43	Temporary possession required for: Utility works, including the installation or diversion of underground utilities within a multi-utility corridor	No Change	
32-57	G6	Temporary possession required for: To facilitate the installation of a high-pressure gas pipeline, and to provide temporary storage, laydown areas and working space	No Change	
32-58	G6 and MU45	Temporary possession required for: To facilitate the installation of a high-pressure gas pipeline, and to provide temporary storage, laydown areas and working space Utility works, including the installation or diversion of underground utilities within a multi-utility corridor	No Change	
32-59	G6 and MU45	Temporary possession required for: To facilitate the installation of a high-pressure gas pipeline, and to provide temporary storage, laydown areas and working space Utility works, including the installation or diversion of underground utilities within a multi-utility corridor	No Change	
32-61	MU43	Temporary possession required for: To facilitate utility works, and to provide temporary storage, laydown areas and working space	No Change	
32-63	G6, MU45 and MUT19	Temporary possession required for: Installation of a high-pressure gas pipeline Utility works, including the installation or diversion of underground utilities within a multi-utility corridor	No Change	
32-66	G6	Temporary possession required for: To facilitate the installation of a high-pressure gas pipeline, and to provide temporary storage, laydown areas and working space	No Change	
32-78	7X	Temporary possession required for: Construction of a new public right of way between the new bridge to carry the new public right of way over the new A122 Lower Thames Crossing and the realigned A1013 Stanford Road	No Change	
32-81	7X	Temporary possession required for: Construction of a new public right of way between the new bridge to carry the new public right of way over the new A122 Lower Thames Crossing and the realigned A1013 Stanford Road	No Change	
32-84	7X and MU43	Temporary possession required for: Construction of a new public right of way between the new bridge to carry the new public right of way over the new A122 Lower Thames Crossing and the realigned A1013 Stanford Road Utility works, including the installation or diversion of underground utilities within a multi-utility corridor	No Change	
32-85	7X	Temporary possession required for: Construction of a new public right of way between the new bridge to carry the new public right of way over the new A122 Lower Thames Crossing and the realigned A1013 Stanford Road	No Change	
32-91	MU43 and MUT19	Temporary possession required for: Utility works, including the installation or diversion of underground utilities within a multi-utility corridor	No Change	
32-92	G6	Temporary possession required for: To facilitate the installation of a high-pressure gas pipeline, and to provide temporary storage, laydown areas and working space	No Change	
32-93	G6 and MUT19	Temporary possession required for: Installation of a high-pressure gas pipeline	No Change	

<b>This Version:</b>	<b>Version 2.0 (December 2022)</b>
<b>Previous Version:</b>	<b>Version 1.0 (October 2022)</b>

**Table 5: Temporary Possession of Land - by plot number**

Table 5: Temporary Possession of Land - by plot number			Change 1	
Land plans plot ref.	DCO Work No(s).	Purpose for which the land is required:	Cell in this row with change	Cell content in previous version
		Utility works, including the installation or diversion of underground utilities within a multi-utility corridor	No Change	
32-102	G6	Temporary possession required for: To facilitate the installation of a high-pressure gas pipeline, and to provide temporary storage, laydown areas and working space	No Change	
32-103	G6	Temporary possession required for: Installation of a high-pressure gas pipeline	No Change	
32-104	G6	Temporary possession required for: Provision for temporary access for works involving the installation of a high-pressure gas pipeline	No Change	
32-109	7F	Temporary possession required for: To facilitate the improvement to the existing dual carriageway A13, and to provide temporary storage, laydown areas and working space	No Change	
32-110	MUT19	Temporary possession required for: Utility works, including the installation or diversion of underground utilities within a multi-utility corridor	No Change	
32-111	G6	Temporary possession required for: Provision for access for works involving the installation of a high-pressure gas pipeline	No Change	
32-115	G6	Temporary possession required for: To facilitate the installation of a high-pressure gas pipeline, and to provide temporary storage, laydown areas and working space	No Change	
32-116	G6	Temporary possession required for: Installation of a high-pressure gas pipeline	No Change	
32-117	G6	Temporary possession required for: To facilitate the installation of a high-pressure gas pipeline, and to provide temporary storage, laydown areas and working space	No Change	
32-118	G6	Temporary possession required for: Installation of a high-pressure gas pipeline	No Change	
32-119	G6	Temporary possession required for: To facilitate the installation of a high-pressure gas pipeline, and to provide temporary storage, laydown areas and working space	No Change	
32-120	G6	Temporary possession required for: Installation of a high-pressure gas pipeline	No Change	
32-122	G6	Temporary possession required for: Provision for access for works involving the installation of a high-pressure gas pipeline	No Change	
32-124	G6	Temporary possession required for: Provision for access for works involving the installation of a high-pressure gas pipeline	No Change	
32-125	G6	Temporary possession required for: Provision for access for works involving the installation of a high-pressure gas pipeline	No Change	
32-128	G6	Temporary possession required for: Provision for access for works involving the installation of a high-pressure gas pipeline	No Change	
32-129	G6	Temporary possession required for: Provision for access for works involving the installation of a high-pressure gas pipeline	No Change	
		Temporary possession required for:	No Change	



			This Version:	Version 2.0 (December 2022)
			Previous Version:	Version 1.0 (October 2022)
Table 5: Temporary Possession of Land - by plot number			Change 1	
Land plans plot ref.	DCO Work No(s).	Purpose for which the land is required:	Cell in this row with change	Cell content in previous version
32-130	G6	Installation of a high-pressure gas pipeline	No Change	
32-133	G6	Temporary possession required for: Provision for access for works involving the installation of a high-pressure gas pipeline	No Change	
32-134	G6	Temporary possession required for: To facilitate the installation of a high-pressure gas pipeline, and to provide temporary storage, laydown areas and working space	No Change	
32-135	MU43	Temporary possession required for: Utility works, including the installation or diversion of underground utilities within a multi-utility corridor	No Change	
32-136	MU39, MU43 and MUT15	Temporary possession required for: Utility works, including the installation or diversion of underground utilities within a multi-utility corridor	No Change	
32-137	G6	Temporary possession required for: To facilitate the installation of a high-pressure gas pipeline, and to provide temporary storage, laydown areas and working space	No Change	
32-138	G6	Temporary possession required for: Installation of a high-pressure gas pipeline	No Change	
32-139	MU39 and MUT15	Temporary possession required for: Utility works, including the installation or diversion of underground utilities within a multi-utility corridor	No Change	
32-140	MU39 and MUT15	Temporary possession required for: Utility works, including the installation or diversion of underground utilities within a multi-utility corridor	No Change	
32-141	MU39 and MUT15	Temporary possession required for: Utility works, including the installation or diversion of underground utilities within a multi-utility corridor	No Change	
32-142	MU39 and MUT15	Temporary possession required for: Utility works, including the installation or diversion of underground utilities within a multi-utility corridor	No Change	
32-143	G6	Temporary possession required for: Installation of a high-pressure gas pipeline	No Change	
32-144	G6	Temporary possession required for: Installation of a high-pressure gas pipeline	No Change	
32-145	MU39 and MUT15	Temporary possession required for: Utility works, including the installation or diversion of underground utilities within a multi-utility corridor	No Change	
32-147	G6	Temporary possession required for: To facilitate the installation of a high-pressure gas pipeline, and to provide temporary storage, laydown areas and working space	No Change	
32-148	MU39 and MUT15	Temporary possession required for: Utility works, including the installation or diversion of underground utilities within a multi-utility corridor	No Change	
32-149	G6	Temporary possession required for: To facilitate the installation of a high-pressure gas pipeline, and to provide temporary storage, laydown areas and working space	No Change	
32-152	G6	Temporary possession required for: To facilitate the installation of a high-pressure gas pipeline, and to provide temporary storage, laydown areas and working space	No Change	
		Temporary possession required for:	No Change	

			This Version:	Version 2.0 (December 2022)
			Previous Version:	Version 1.0 (October 2022)
<b>Table 5: Temporary Possession of Land - by plot number</b>			Change 1	
Land plans plot ref.	DCO Work No(s).	Purpose for which the land is required:	Cell in this row with change	Cell content in previous version
32-153	G6b	Provision for access for works involving the diversion of existing gas pipeline	No Change	
32-155	MU39 and MUT15	Temporary possession required for: Utility works, including the installation or diversion of underground utilities within a multi-utility corridor	No Change	
32-156	G6b	Temporary possession required for: Installation of a isolation valve	No Change	
32-157	MU43	Temporary possession required for: Utility works, including the installation or diversion of underground utilities within a multi-utility corridor	No Change	
32-158	G6b	Temporary possession required for: Provision for access for works involving the diversion of existing gas pipeline	No Change	
32-159	MU39 and MUT15	Temporary possession required for: Utility works, including the installation or diversion of underground utilities within a multi-utility corridor	No Change	
32-160	MU39 and MUT15	Temporary possession required for: Utility works, including the installation or diversion of underground utilities within a multi-utility corridor	No Change	
32-162	G6b	Temporary possession required for: Provision for temporary access for works involving the diversion of existing gas pipeline	No Change	
32-163	G6b	Temporary possession required for: Installation of a isolation valve	No Change	
32-164	MU43	Temporary possession required for: Utility works, including the installation or diversion of underground utilities within a multi-utility corridor	No Change	
32-165	G6b	Temporary possession required for: Provision for temporary access for works involving the diversion of existing gas pipeline	No Change	
32-166	G6b	Temporary possession required for: Provision for access for works involving the diversion of existing gas pipeline	No Change	
32-168	MU39 and MUT15	Temporary possession required for: Utility works, including the installation or diversion of underground utilities within a multi-utility corridor	No Change	
32-169	MU43	Temporary possession required for: Utility works, including the installation or diversion of underground utilities within a multi-utility corridor	No Change	
32-170	MU39 and MUT15	Temporary possession required for: Utility works, including the installation or diversion of underground utilities within a multi-utility corridor	No Change	
32-171	MU39 and MUT15	Temporary possession required for: Utility works, including the installation or diversion of underground utilities within a multi-utility corridor	No Change	
32-172	MU39 and MUT15	Temporary possession required for: Utility works, including the installation or diversion of underground utilities within a multi-utility corridor	No Change	
32-173	MU39 and MUT15	Temporary possession required for: Utility works, including the installation or diversion of underground utilities within a multi-utility corridor	No Change	
		Temporary possession required for:	No Change	

			This Version:	Version 2.0 (December 2022)
			Previous Version:	Version 1.0 (October 2022)
<b>Table 5: Temporary Possession of Land - by plot number</b>			Change 1	
Land plans plot ref.	DCO Work No(s).	Purpose for which the land is required:	Cell in this row with change	Cell content in previous version
32-174	MU39 and MUT15	Utility works, including the installation or diversion of underground utilities within a multi-utility corridor	No Change	
32-175	G6b	Temporary possession required for: Provision for temporary access for works involving the diversion of existing gas pipeline	No Change	
32-176	G6b	Temporary possession required for: Provision for temporary access for works involving the diversion of existing gas pipeline	No Change	
32-177	E22	Temporary possession required for: Provision for access for environmental mitigation works to create a site for protected species	No Change	
32-178	E22	Temporary possession required for: Provision for access for environmental mitigation works to create a site for protected species	No Change	
32-179	MU39 and MUT15	Temporary possession required for: Utility works, including the installation or diversion of underground utilities within a multi-utility corridor	No Change	
32-180	G6b	Temporary possession required for: Provision for temporary access for works involving the diversion of existing gas pipeline	No Change	
32-181	G6b	Temporary possession required for: Provision for temporary access for works involving the diversion of existing gas pipeline	No Change	
32-182	G6 and ULH6	Temporary possession required for: To facilitate the installation of a high-pressure gas pipeline, and to provide temporary storage, laydown areas and working space The establishment of a temporary utilities logistic hub for facilitating utility works	No Change	
32-183	G6 and ULH6	Temporary possession required for: To facilitate the installation of a high-pressure gas pipeline, and to provide temporary storage, laydown areas and working space The establishment of a temporary utilities logistic hub for facilitating utility works	No Change	
32-186	G6	Temporary possession required for: To facilitate the installation of a high-pressure gas pipeline, and to provide temporary storage, laydown areas and working space	No Change	
33-01	MUT24, OH6 and OH7	Temporary possession required for: Utility works, including the installation or diversion of underground utilities within a multi-utility corridor Provision for temporary access for overhead lines diversion works	No Change	
33-02	CA9, MU60 and MUT23	Temporary possession required for: Provision for temporary access and traffic management for the temporary construction compound Utility works, including the installation or diversion of underground utilities within a multi-utility corridor	No Change	
33-03	MUT24, OH6 and OH7	Temporary possession required for: Utility works, including the installation or diversion of underground utilities within a multi-utility corridor Provision for temporary access for overhead lines diversion works	No Change	
33-05	G6, MU55, MUT13, MUT24, OH6, OH7 and OHT7	Temporary possession required for: Installation of a high-pressure gas pipeline Utility works, including the installation or diversion of underground utilities within a multi-utility corridor	No Change	

			This Version:	Version 2.0 (December 2022)
			Previous Version:	Version 1.0 (October 2022)
<b>Table 5: Temporary Possession of Land - by plot number</b>			Change 1	
Land plans plot ref.	DCO Work No(s).	Purpose for which the land is required:	Cell in this row with change	Cell content in previous version
		Overhead lines diversion works, including the removal of existing overhead lines and pylons, construction of new overhead lines and pylons and works to existing overhead lines and pylons	No Change	
33-06	G6	Temporary possession required for: To facilitate the installation of a high-pressure gas pipeline, and to provide temporary storage, laydown areas and working space	No Change	
33-08	CA9, MU60 and MUT23	Temporary possession required for: Provision for temporary access and traffic management for the temporary construction compound Utility works, including the installation or diversion of underground utilities within a multi-utility corridor	No Change	
33-17	OH6, OH7 and OHT7	Temporary possession required for: Overhead lines diversion works, including the removal of existing overhead lines and pylons, construction of new overhead lines and pylons and works to existing overhead lines and pylons	No Change	
33-19	MU57	Temporary possession required for: To facilitate utility works, and to provide temporary storage, laydown areas and working space	No Change	
33-24	MUT23	Temporary possession required for: Utility works, including the installation or diversion of underground utilities within a multi-utility corridor	No Change	
33-30	CA9, MU55, MU57, MU58, OH6, OH7 and ULH7	Temporary possession required for: Temporary construction compound at surface for facilitating main works Utility works, including the installation or diversion of underground utilities within a multi-utility corridor Overhead lines diversion works, including the removal of existing overhead lines and pylons, construction of new overhead lines and pylons and works to existing overhead lines and pylons The establishment of a temporary utilities logistic hub for facilitating utility works	No Change	
33-35	MU54, MU55, MU57, MUT20 and OH6	Temporary possession required for: Utility works, including the installation or diversion of underground utilities within a multi-utility corridor Overhead lines diversion works, including the removal of existing overhead lines and pylons, construction of new overhead lines and pylons and works to existing overhead lines and pylons	No Change	
33-36	CA10, E34, G6, MU55, MU60, MUT13, MUT21 and MUT22	Temporary possession required for: Temporary construction compound at surface for facilitating main works Implementation of environmental mitigation works to create a site for protected species Installation of a high-pressure gas pipeline Utility works, including the installation or diversion of underground utilities within a multi-utility corridor	No Change	
33-37	CA10 and G6	Temporary possession required for: Temporary construction compound at surface for facilitating main works To facilitate the installation of a high-pressure gas pipeline, and to provide temporary storage, laydown areas and working space	No Change	
33-42	8K	Temporary possession required for: To facilitate the construction of a new private means of access for maintenance of the new drainage structures and to provide temporary storage, laydown areas and working space	No Change	

			This Version:	Version 2.0 (December 2022)
			Previous Version:	Version 1.0 (October 2022)
<b>Table 5: Temporary Possession of Land - by plot number</b>			Change 1	
Land plans plot ref.	DCO Work No(s).	Purpose for which the land is required:	Cell in this row with change	Cell content in previous version
33-47	MUT22	Temporary possession required for: Utility works, including the installation or diversion of underground utilities within a multi-utility corridor	No Change	
33-48	MUT22	Temporary possession required for: Utility works, including the installation or diversion of underground utilities within a multi-utility corridor	No Change	
33-49	MUT22	Temporary possession required for: Utility works, including the installation or diversion of underground utilities within a multi-utility corridor	No Change	
33-53	MUT22	Temporary possession required for: Utility works, including the installation or diversion of underground utilities within a multi-utility corridor	No Change	
33-54	MUT22	Temporary possession required for: Utility works, including the installation or diversion of underground utilities within a multi-utility corridor	No Change	
33-55	MUT22	Temporary possession required for: Utility works, including the installation or diversion of underground utilities within a multi-utility corridor	No Change	
33-56	MUT22	Temporary possession required for: Utility works, including the installation or diversion of underground utilities within a multi-utility corridor	No Change	
33-61	MUT22	Temporary possession required for: Utility works, including the installation or diversion of underground utilities within a multi-utility corridor	No Change	
33-66	MU59 and MUT13	Temporary possession required for: Utility works, including the installation or diversion of underground utilities within a multi-utility corridor	No Change	
33-67	MU59 and MU60	Temporary possession required for: Utility works, including the installation or diversion of underground utilities within a multi-utility corridor	No Change	
33-68	MUT21	Temporary possession required for: Utility works, including the installation or diversion of underground utilities within a multi-utility corridor	No Change	
33-69	MU59, MU60 and MUT21	Temporary possession required for: Utility works, including the installation or diversion of underground utilities within a multi-utility corridor	No Change	
33-70	MUT21	Temporary possession required for: Utility works, including the installation or diversion of underground utilities within a multi-utility corridor	No Change	
33-71	MU59, MU60 and MUT21	Temporary possession required for: Utility works, including the installation or diversion of underground utilities within a multi-utility corridor	No Change	
33-74	7L	Temporary possession required for: To facilitate the construction of a realigned section of Stifford Clays road, and to provide temporary storage, laydown areas and working space	No Change	
33-75	7L	Temporary possession required for: To facilitate the construction of a realigned section of Stifford Clays road, and to provide temporary storage, laydown areas and working space	No Change	
33-77	MU59, MU60 and MUT21	Temporary possession required for: Utility works, including the installation or diversion of underground utilities within a multi-utility corridor	No Change	
33-78	MU59, MU60 and MUT21	Temporary possession required for: Utility works, including the installation or diversion of underground utilities within a multi-utility corridor	No Change	

			This Version:	Version 2.0 (December 2022)
			Previous Version:	Version 1.0 (October 2022)
<b>Table 5: Temporary Possession of Land - by plot number</b>			Change 1	
Land plans plot ref.	DCO Work No(s).	Purpose for which the land is required:	Cell in this row with change	Cell content in previous version
33-79	MU59, MU60 and MUT21	Temporary possession required for: Utility works, including the installation or diversion of underground utilities within a multi-utility corridor	No Change	
33-80	MU59, MU60 and MUT21	Temporary possession required for: Utility works, including the installation or diversion of underground utilities within a multi-utility corridor	No Change	
33-81	MU59, MU60 and MUT21	Temporary possession required for: Utility works, including the installation or diversion of underground utilities within a multi-utility corridor	No Change	
33-82	MUT22	Temporary possession required for: Utility works, including the installation or diversion of underground utilities within a multi-utility corridor	No Change	
33-83	MUT22	Temporary possession required for: Utility works, including the installation or diversion of underground utilities within a multi-utility corridor	No Change	
33-84	MUT22	Temporary possession required for: Utility works, including the installation or diversion of underground utilities within a multi-utility corridor	No Change	
33-86	G6 and MUT22	Temporary possession required for: Installation of a high-pressure gas pipeline Utility works, including the installation or diversion of underground utilities within a multi-utility corridor	No Change	
33-87	E33 and MUT22	Temporary possession required for: Implementation of environmental mitigation works to create a site for protected species Utility works, including the installation or diversion of underground utilities within a multi-utility corridor	No Change	
33-88	G6 and MUT22	Temporary possession required for: Installation of a high-pressure gas pipeline Utility works, including the installation or diversion of underground utilities within a multi-utility corridor	No Change	
33-89	G6 and MUT22	Temporary possession required for: Installation of a high-pressure gas pipeline Utility works, including the installation or diversion of underground utilities within a multi-utility corridor	No Change	
33-90	MU60 and MUT21	Temporary possession required for: Utility works, including the installation or diversion of underground utilities within a multi-utility corridor	No Change	
33-91	MU60 and MUT21	Temporary possession required for: Utility works, including the installation or diversion of underground utilities within a multi-utility corridor	No Change	
33-92	G6	Temporary possession required for: To facilitate the installation of a high-pressure gas pipeline, and to provide temporary storage, laydown areas and working space	No Change	
33-93	MUT22	Temporary possession required for: Utility works, including the installation or diversion of underground utilities within a multi-utility corridor	No Change	
33-94	MUT22	Temporary possession required for: Utility works, including the installation or diversion of underground utilities within a multi-utility corridor	No Change	
33-98	MUT13	Temporary possession required for: Utility works, including the installation or diversion of underground utilities within a multi-utility corridor	No Change	

			This Version:	Version 2.0 (December 2022)
			Previous Version:	Version 1.0 (October 2022)
<b>Table 5: Temporary Possession of Land - by plot number</b>			Change 1	
Land plans plot ref.	DCO Work No(s).	Purpose for which the land is required:	Cell in this row with change	Cell content in previous version
33-99	MU60 and MUT21	Temporary possession required for: Utility works, including the installation or diversion of underground utilities within a multi-utility corridor	No Change	
33-100	MUT22	Temporary possession required for: Utility works, including the installation or diversion of underground utilities within a multi-utility corridor	No Change	
33-101	MUT22	Temporary possession required for: Utility works, including the installation or diversion of underground utilities within a multi-utility corridor	No Change	
33-103	MU60 and MUT21	Temporary possession required for: Utility works, including the installation or diversion of underground utilities within a multi-utility corridor	No Change	
33-104	MUT22	Temporary possession required for: Utility works, including the installation or diversion of underground utilities within a multi-utility corridor	No Change	
33-105	MU60 and MUT21	Temporary possession required for: Utility works, including the installation or diversion of underground utilities within a multi-utility corridor	No Change	
33-106	MUT22	Temporary possession required for: Utility works, including the installation or diversion of underground utilities within a multi-utility corridor	No Change	
33-107	MU60 and MUT21	Temporary possession required for: Utility works, including the installation or diversion of underground utilities within a multi-utility corridor	No Change	
33-108	MUT22	Temporary possession required for: Utility works, including the installation or diversion of underground utilities within a multi-utility corridor	No Change	
33-109	MU52	Temporary possession required for: Utility works, including the installation or diversion of underground utilities within a multi-utility corridor	No Change	
33-110	MU52, MU60, MUT21 and MUT22	Temporary possession required for: Utility works, including the installation or diversion of underground utilities within a multi-utility corridor	No Change	
33-112	MU52, MU60, MUT21 and MUT22	Temporary possession required for: Utility works, including the installation or diversion of underground utilities within a multi-utility corridor	No Change	
33-113	MU52	Temporary possession required for: Utility works, including the installation or diversion of underground utilities within a multi-utility corridor	No Change	
33-114	MU60 and MUT21	Temporary possession required for: Utility works, including the installation or diversion of underground utilities within a multi-utility corridor	No Change	
33-115	MUT22	Temporary possession required for: Utility works, including the installation or diversion of underground utilities within a multi-utility corridor	No Change	
33-116	MUT22	Temporary possession required for: Utility works, including the installation or diversion of underground utilities within a multi-utility corridor	No Change	
33-117	MU52	Temporary possession required for: Utility works, including the installation or diversion of underground utilities within a multi-utility corridor	No Change	
33-118	MUT22	Temporary possession required for: Utility works, including the installation or diversion of underground utilities within a multi-utility corridor	No Change	

Table 5: Temporary Possession of Land - by plot number			This Version:	Version 2.0 (December 2022)
			Previous Version:	Version 1.0 (October 2022)
Land plans plot ref.	DCO Work No(s).	Purpose for which the land is required:	Change 1	
			Cell in this row with change	Cell content in previous version
33-119	MU60 and MUT21	Temporary possession required for: Utility works, including the installation or diversion of underground utilities within a multi-utility corridor	No Change	
33-120	MU52	Temporary possession required for: Utility works, including the installation or diversion of underground utilities within a multi-utility corridor	No Change	
33-121	MU52	Temporary possession required for: Utility works, including the installation or diversion of underground utilities within a multi-utility corridor	No Change	
33-122	MU52	Temporary possession required for: Utility works, including the installation or diversion of underground utilities within a multi-utility corridor	No Change	
33-123	MU52	Temporary possession required for: Utility works, including the installation or diversion of underground utilities within a multi-utility corridor	No Change	
33-124	MU52	Temporary possession required for: Utility works, including the installation or diversion of underground utilities within a multi-utility corridor	No Change	
33-125	MU52	Temporary possession required for: Utility works, including the installation or diversion of underground utilities within a multi-utility corridor	No Change	
33-126	MU52	Temporary possession required for: Utility works, including the installation or diversion of underground utilities within a multi-utility corridor	No Change	
33-127	MU52	Temporary possession required for: Utility works, including the installation or diversion of underground utilities within a multi-utility corridor	No Change	
33-128	MU52	Temporary possession required for: Utility works, including the installation or diversion of underground utilities within a multi-utility corridor	No Change	
33-129	MU60 and MUT21	Temporary possession required for: Utility works, including the installation or diversion of underground utilities within a multi-utility corridor	No Change	
33-130	MU52	Temporary possession required for: Utility works, including the installation or diversion of underground utilities within a multi-utility corridor	No Change	
33-131	MU52	Temporary possession required for: Utility works, including the installation or diversion of underground utilities within a multi-utility corridor	No Change	
33-132	MU52	Temporary possession required for: Utility works, including the installation or diversion of underground utilities within a multi-utility corridor	No Change	
33-133	MU52	Temporary possession required for: Utility works, including the installation or diversion of underground utilities within a multi-utility corridor	No Change	
33-134	MU60 and MUT21	Temporary possession required for: Utility works, including the installation or diversion of underground utilities within a multi-utility corridor	No Change	
33-135	MU52	Temporary possession required for: Utility works, including the installation or diversion of underground utilities within a multi-utility corridor	No Change	
33-136	MU52	Temporary possession required for: Utility works, including the installation or diversion of underground utilities within a multi-utility corridor	No Change	



			This Version:	Version 2.0 (December 2022)
			Previous Version:	Version 1.0 (October 2022)
<b>Table 5: Temporary Possession of Land - by plot number</b>			Change 1	
Land plans plot ref.	DCO Work No(s).	Purpose for which the land is required:	Cell in this row with change	Cell content in previous version
33-137	MU52	Temporary possession required for: Utility works, including the installation or diversion of underground utilities within a multi-utility corridor	No Change	
33-138	MU52	Temporary possession required for: Utility works, including the installation or diversion of underground utilities within a multi-utility corridor	No Change	
33-139	MU52	Temporary possession required for: Utility works, including the installation or diversion of underground utilities within a multi-utility corridor	No Change	
33-140	MU52	Temporary possession required for: Utility works, including the installation or diversion of underground utilities within a multi-utility corridor	No Change	
33-141	MU52	Temporary possession required for: Utility works, including the installation or diversion of underground utilities within a multi-utility corridor	No Change	
33-142	MU52	Temporary possession required for: Utility works, including the installation or diversion of underground utilities within a multi-utility corridor	No Change	
33-143	MU52	Temporary possession required for: Utility works, including the installation or diversion of underground utilities within a multi-utility corridor	No Change	
33-144	MU52	Temporary possession required for: Utility works, including the installation or diversion of underground utilities within a multi-utility corridor	No Change	
33-145	MU52	Temporary possession required for: Utility works, including the installation or diversion of underground utilities within a multi-utility corridor	No Change	
33-146	MU60 and MUT21	Temporary possession required for: Utility works, including the installation or diversion of underground utilities within a multi-utility corridor	No Change	
33-147	MU52	Temporary possession required for: Utility works, including the installation or diversion of underground utilities within a multi-utility corridor	No Change	
33-148	MU52	Temporary possession required for: Utility works, including the installation or diversion of underground utilities within a multi-utility corridor	No Change	
33-149	MU52	Temporary possession required for: Utility works, including the installation or diversion of underground utilities within a multi-utility corridor	No Change	
33-150	MU52	Temporary possession required for: Utility works, including the installation or diversion of underground utilities within a multi-utility corridor	No Change	
33-151	MU52	Temporary possession required for: Utility works, including the installation or diversion of underground utilities within a multi-utility corridor	No Change	
33-152	MU60 and MUT21	Temporary possession required for: Utility works, including the installation or diversion of underground utilities within a multi-utility corridor	No Change	
33-153	MU52	Temporary possession required for: Utility works, including the installation or diversion of underground utilities within a multi-utility corridor	No Change	
33-154	MUT22	Temporary possession required for: Utility works, including the installation or diversion of underground utilities within a multi-utility corridor	No Change	

			This Version:	Version 2.0 (December 2022)
			Previous Version:	Version 1.0 (October 2022)
<b>Table 5: Temporary Possession of Land - by plot number</b>			Change 1	
Land plans plot ref.	DCO Work No(s).	Purpose for which the land is required:	Cell in this row with change	Cell content in previous version
33-155	MUT22	Temporary possession required for: Utility works, including the installation or diversion of underground utilities within a multi-utility corridor	No Change	
33-156	MU52	Temporary possession required for: Utility works, including the installation or diversion of underground utilities within a multi-utility corridor	No Change	
33-157	MU60 and MUT21	Temporary possession required for: Utility works, including the installation or diversion of underground utilities within a multi-utility corridor	No Change	
33-158	MU60 and MUT21	Temporary possession required for: Utility works, including the installation or diversion of underground utilities within a multi-utility corridor	No Change	
33-159	MU60 and MUT21	Temporary possession required for: Utility works, including the installation or diversion of underground utilities within a multi-utility corridor	No Change	
33-160	MU60 and MUT21	Temporary possession required for: Utility works, including the installation or diversion of underground utilities within a multi-utility corridor	No Change	
33-161	MU52	Temporary possession required for: Utility works, including the installation or diversion of underground utilities within a multi-utility corridor	No Change	
33-162	MU60 and MUT21	Temporary possession required for: Utility works, including the installation or diversion of underground utilities within a multi-utility corridor	No Change	
33-163	MU52	Temporary possession required for: Utility works, including the installation or diversion of underground utilities within a multi-utility corridor	No Change	
33-164	MU52	Temporary possession required for: Utility works, including the installation or diversion of underground utilities within a multi-utility corridor	No Change	
33-165	MU60 and MUT21	Temporary possession required for: Utility works, including the installation or diversion of underground utilities within a multi-utility corridor	No Change	
33-166	MU52	Temporary possession required for: Utility works, including the installation or diversion of underground utilities within a multi-utility corridor	No Change	
33-167	MU52	Temporary possession required for: Utility works, including the installation or diversion of underground utilities within a multi-utility corridor	No Change	
33-168	MU60 and MUT21	Temporary possession required for: Utility works, including the installation or diversion of underground utilities within a multi-utility corridor	No Change	
33-169	MU60 and MUT21	Temporary possession required for: Utility works, including the installation or diversion of underground utilities within a multi-utility corridor	No Change	
33-170	MU60 and MUT21	Temporary possession required for: Utility works, including the installation or diversion of underground utilities within a multi-utility corridor	No Change	
33-171	MU52	Temporary possession required for: Utility works, including the installation or diversion of underground utilities within a multi-utility corridor	No Change	
33-172	MU60 and MUT21	Temporary possession required for: Utility works, including the installation or diversion of underground utilities within a multi-utility corridor	No Change	

			This Version:	Version 2.0 (December 2022)
			Previous Version:	Version 1.0 (October 2022)
<b>Table 5: Temporary Possession of Land - by plot number</b>			Change 1	
Land plans plot ref.	DCO Work No(s).	Purpose for which the land is required:	Cell in this row with change	Cell content in previous version
33-173	MUT22	Temporary possession required for: Utility works, including the installation or diversion of underground utilities within a multi-utility corridor	No Change	
33-174	MU60 and MUT21	Temporary possession required for: Utility works, including the installation or diversion of underground utilities within a multi-utility corridor	No Change	
33-175	G6	Temporary possession required for: Installation of a high-pressure gas pipeline	No Change	
33-176	MU60 and MUT21	Temporary possession required for: Utility works, including the installation or diversion of underground utilities within a multi-utility corridor	No Change	
33-177	MU60 and MUT21	Temporary possession required for: Utility works, including the installation or diversion of underground utilities within a multi-utility corridor	No Change	
33-178	MUT22	Temporary possession required for: Utility works, including the installation or diversion of underground utilities within a multi-utility corridor	No Change	
33-179	G6	Temporary possession required for: To facilitate the installation of a high-pressure gas pipeline, and to provide temporary storage, laydown areas and working space	No Change	
33-180	MU52	Temporary possession required for: Utility works, including the installation or diversion of underground utilities within a multi-utility corridor	No Change	
33-181	MU60 and MUT21	Temporary possession required for: Utility works, including the installation or diversion of underground utilities within a multi-utility corridor	No Change	
33-182	MU52 and MUT13	Temporary possession required for: Utility works, including the installation or diversion of underground utilities within a multi-utility corridor	No Change	
33-183	MU60 and MUT21	Temporary possession required for: Utility works, including the installation or diversion of underground utilities within a multi-utility corridor	No Change	
33-184	MUT22	Temporary possession required for: Utility works, including the installation or diversion of underground utilities within a multi-utility corridor	No Change	
33-185	MU52	Temporary possession required for: Utility works, including the installation or diversion of underground utilities within a multi-utility corridor	No Change	
33-186	MU52	Temporary possession required for: Utility works, including the installation or diversion of underground utilities within a multi-utility corridor	No Change	
33-187	MU60 and MUT21	Temporary possession required for: Utility works, including the installation or diversion of underground utilities within a multi-utility corridor	No Change	
33-188	MUT22	Temporary possession required for: Utility works, including the installation or diversion of underground utilities within a multi-utility corridor	No Change	
33-189	MU52 and MUT13	Temporary possession required for: Utility works, including the installation or diversion of underground utilities within a multi-utility corridor	No Change	
33-190	MU60 and MUT21	Temporary possession required for: Utility works, including the installation or diversion of underground utilities within a multi-utility corridor	No Change	

			This Version:	Version 2.0 (December 2022)
			Previous Version:	Version 1.0 (October 2022)
<b>Table 5: Temporary Possession of Land - by plot number</b>			Change 1	
Land plans plot ref.	DCO Work No(s).	Purpose for which the land is required:	Cell in this row with change	Cell content in previous version
33-191	MU52 and MUT13	Temporary possession required for: Utility works, including the installation or diversion of underground utilities within a multi-utility corridor	No Change	
33-192	MU60 and MUT21	Temporary possession required for: Utility works, including the installation or diversion of underground utilities within a multi-utility corridor	No Change	
33-194	E32	Temporary possession required for: Implementation of environmental mitigation works to create a site for protected species	No Change	
33-195	MU60 and MUT21	Temporary possession required for: Utility works, including the installation or diversion of underground utilities within a multi-utility corridor	No Change	
33-196	MU60 and MUT21	Temporary possession required for: Utility works, including the installation or diversion of underground utilities within a multi-utility corridor	No Change	
33-197	MU60 and MUT21	Temporary possession required for: Utility works, including the installation or diversion of underground utilities within a multi-utility corridor	No Change	
33-199	MU60 and MUT21	Temporary possession required for: Utility works, including the installation or diversion of underground utilities within a multi-utility corridor	No Change	
33-200	MU60 and MUT21	Temporary possession required for: Utility works, including the installation or diversion of underground utilities within a multi-utility corridor	No Change	
33-201	7G	Temporary possession required for: Improvements to Woolings Close	No Change	
33-202	MU60 and MUT21	Temporary possession required for: Utility works, including the installation or diversion of underground utilities within a multi-utility corridor	No Change	
33-203	MU60 and MUT21	Temporary possession required for: Utility works, including the installation or diversion of underground utilities within a multi-utility corridor	No Change	
33-205	MU60 and MUT21	Temporary possession required for: Utility works, including the installation or diversion of underground utilities within a multi-utility corridor	No Change	
33-206	MU60 and MUT21	Temporary possession required for: Utility works, including the installation or diversion of underground utilities within a multi-utility corridor	No Change	
33-207	7G	Temporary possession required for: Improvements to Woolings Close	No Change	
33-208	MU60 and MUT21	Temporary possession required for: Utility works, including the installation or diversion of underground utilities within a multi-utility corridor	No Change	
33-209	MU60 and MUT21	Temporary possession required for: Utility works, including the installation or diversion of underground utilities within a multi-utility corridor	No Change	
33-210	MU60 and MUT21	Temporary possession required for: Utility works, including the installation or diversion of underground utilities within a multi-utility corridor	No Change	
33-211	MU60 and MUT21	Temporary possession required for: Utility works, including the installation or diversion of underground utilities within a multi-utility corridor	No Change	

			This Version:	Version 2.0 (December 2022)
			Previous Version:	Version 1.0 (October 2022)
<b>Table 5: Temporary Possession of Land - by plot number</b>			Change 1	
Land plans plot ref.	DCO Work No(s).	Purpose for which the land is required:	Cell in this row with change	Cell content in previous version
33-212	MU60 and MUT21	Temporary possession required for: Utility works, including the installation or diversion of underground utilities within a multi-utility corridor	No Change	
33-215	MU60 and MUT21	Temporary possession required for: Utility works, including the installation or diversion of underground utilities within a multi-utility corridor	No Change	
33-217	MU60 and MUT21	Temporary possession required for: Utility works, including the installation or diversion of underground utilities within a multi-utility corridor	No Change	
33-219	MU60 and MUT21	Temporary possession required for: Utility works, including the installation or diversion of underground utilities within a multi-utility corridor	No Change	
33-220	MU60 and MUT21	Temporary possession required for: Utility works, including the installation or diversion of underground utilities within a multi-utility corridor	No Change	
33-221	MUT22	Temporary possession required for: Utility works, including the installation or diversion of underground utilities within a multi-utility corridor	No Change	
33-222	MU60 and MUT21	Temporary possession required for: Utility works, including the installation or diversion of underground utilities within a multi-utility corridor	No Change	
33-224	G6	Temporary possession required for: Provision for temporary access for works involving the installation of a high-pressure gas pipeline	No Change	
33-225	MU60 and MUT21	Temporary possession required for: Utility works, including the installation or diversion of underground utilities within a multi-utility corridor	No Change	
33-226	G6	Temporary possession required for: Provision for temporary access for works involving the installation of a high-pressure gas pipeline	No Change	
33-227	MU60 and MUT21	Temporary possession required for: Utility works, including the installation or diversion of underground utilities within a multi-utility corridor	No Change	
33-228	MU60 and MUT21	Temporary possession required for: Utility works, including the installation or diversion of underground utilities within a multi-utility corridor	No Change	
33-229	E32	Temporary possession required for: Implementation of environmental mitigation works to create a site for protected species	No Change	
33-230	MU60 and MUT21	Temporary possession required for: Utility works, including the installation or diversion of underground utilities within a multi-utility corridor	No Change	
33-231	MU60 and MUT21	Temporary possession required for: Utility works, including the installation or diversion of underground utilities within a multi-utility corridor	No Change	
33-232	MU60 and MUT21	Temporary possession required for: Utility works, including the installation or diversion of underground utilities within a multi-utility corridor	No Change	
33-233	MU60 and MUT21	Temporary possession required for: Utility works, including the installation or diversion of underground utilities within a multi-utility corridor	No Change	
33-234	G6	Temporary possession required for: Provision for temporary access for works involving the installation of a high-pressure gas pipeline	No Change	

<b>This Version:</b>	<b>Version 2.0 (December 2022)</b>
<b>Previous Version:</b>	<b>Version 1.0 (October 2022)</b>

**Table 5: Temporary Possession of Land - by plot number**

Change 1

Land plans plot ref.	DCO Work No(s).	Purpose for which the land is required:	Cell in this row with change	Cell content in previous version
33-235	G6	Temporary possession required for: Provision for temporary access for works involving the installation of a high-pressure gas pipeline	No Change	
33-236	MU60 and MUT21	Temporary possession required for: Utility works, including the installation or diversion of underground utilities within a multi-utility corridor	No Change	
33-237	G6	Temporary possession required for: Provision for temporary access for works involving the installation of a high-pressure gas pipeline	No Change	
33-238	MU60 and MUT21	Temporary possession required for: Utility works, including the installation or diversion of underground utilities within a multi-utility corridor	No Change	
33-239	MU60 and MUT21	Temporary possession required for: Utility works, including the installation or diversion of underground utilities within a multi-utility corridor	No Change	
33-240	MU60 and MUT21	Temporary possession required for: Utility works, including the installation or diversion of underground utilities within a multi-utility corridor	No Change	
33-241	MU60 and MUT21	Temporary possession required for: Utility works, including the installation or diversion of underground utilities within a multi-utility corridor	No Change	
33-242	G6	Temporary possession required for: To facilitate the installation of a high-pressure gas pipeline, and to provide temporary storage, laydown areas and working space	No Change	
33-243	MU60 and MUT21	Temporary possession required for: Utility works, including the installation or diversion of underground utilities within a multi-utility corridor	No Change	
33-244	MU60 and MUT21	Temporary possession required for: Utility works, including the installation or diversion of underground utilities within a multi-utility corridor	No Change	
33-245	MU60 and MUT21	Temporary possession required for: Utility works, including the installation or diversion of underground utilities within a multi-utility corridor	No Change	
33-246	MU60 and MUT21	Temporary possession required for: Utility works, including the installation or diversion of underground utilities within a multi-utility corridor	No Change	
33-247	MU60 and MUT21	Temporary possession required for: Utility works, including the installation or diversion of underground utilities within a multi-utility corridor	No Change	
33-248	G6	Temporary possession required for: Installation of a high-pressure gas pipeline	No Change	
33-249	G6	Temporary possession required for: To facilitate the installation of a high-pressure gas pipeline, and to provide temporary storage, laydown areas and working space	No Change	
33-250	G6	Temporary possession required for: Installation of a high-pressure gas pipeline	No Change	
33-251	MU60 and MUT21	Temporary possession required for: Utility works, including the installation or diversion of underground utilities within a multi-utility corridor	No Change	
33-252	MU60 and MUT21	Temporary possession required for: Utility works, including the installation or diversion of underground utilities within a multi-utility corridor	No Change	

			This Version:	Version 2.0 (December 2022)
			Previous Version:	Version 1.0 (October 2022)
<b>Table 5: Temporary Possession of Land - by plot number</b>			Change 1	
Land plans plot ref.	DCO Work No(s).	Purpose for which the land is required:	Cell in this row with change	Cell content in previous version
33-253	G6, MU60 and MUT21	Temporary possession required for: Installation of a high-pressure gas pipeline Utility works, including the installation or diversion of underground utilities within a multi-utility corridor	No Change	
33-254	G6	Temporary possession required for: To facilitate the installation of a high-pressure gas pipeline, and to provide temporary storage, laydown areas and working space	No Change	
33-255	G6	Temporary possession required for: To facilitate the installation of a high-pressure gas pipeline, and to provide temporary storage, laydown areas and working space	No Change	
33-256	MU60 and MUT21	Temporary possession required for: Utility works, including the installation or diversion of underground utilities within a multi-utility corridor	No Change	
33-257	G6	Temporary possession required for: To facilitate the installation of a high-pressure gas pipeline, and to provide temporary storage, laydown areas and working space	No Change	
33-258	MU60 and MUT21	Temporary possession required for: Utility works, including the installation or diversion of underground utilities within a multi-utility corridor	No Change	
33-259	G6	Temporary possession required for: To facilitate the installation of a high-pressure gas pipeline, and to provide temporary storage, laydown areas and working space	No Change	
33-260	MU60 and MUT21	Temporary possession required for: Utility works, including the installation or diversion of underground utilities within a multi-utility corridor	No Change	
33-261	MU60 and MUT21	Temporary possession required for: Utility works, including the installation or diversion of underground utilities within a multi-utility corridor	No Change	
33-262	G6, MU60 and MUT21	Temporary possession required for: Installation of a high-pressure gas pipeline Utility works, including the installation or diversion of underground utilities within a multi-utility corridor	No Change	
33-263	G6	Temporary possession required for: To facilitate the installation of a high-pressure gas pipeline, and to provide temporary storage, laydown areas and working space	No Change	
33-264	G6, MU60 and MUT21	Temporary possession required for: Installation of a high-pressure gas pipeline Utility works, including the installation or diversion of underground utilities within a multi-utility corridor	No Change	
33-265	G6	Temporary possession required for: To facilitate the installation of a high-pressure gas pipeline, and to provide temporary storage, laydown areas and working space	No Change	
33-266	G6	Temporary possession required for: Installation of a high-pressure gas pipeline	No Change	
33-267	MU60 and MUT21	Temporary possession required for: Utility works, including the installation or diversion of underground utilities within a multi-utility corridor	No Change	
33-268	G6	Temporary possession required for: To facilitate the installation of a high-pressure gas pipeline, and to provide temporary storage, laydown areas and working space	No Change	
		Temporary possession required for:	No Change	

			This Version:	Version 2.0 (December 2022)
			Previous Version:	Version 1.0 (October 2022)
<b>Table 5: Temporary Possession of Land - by plot number</b>			Change 1	
Land plans plot ref.	DCO Work No(s).	Purpose for which the land is required:	Cell in this row with change	Cell content in previous version
33-269	MU60 and MUT21	Utility works, including the installation or diversion of underground utilities within a multi-utility corridor	No Change	
33-270	G6	Temporary possession required for: Installation of a high-pressure gas pipeline	No Change	
33-271	MU60 and MUT21	Temporary possession required for: Utility works, including the installation or diversion of underground utilities within a multi-utility corridor	No Change	
33-272	MU60 and MUT21	Temporary possession required for: Utility works, including the installation or diversion of underground utilities within a multi-utility corridor	No Change	
33-273	G6	Temporary possession required for: Installation of a high-pressure gas pipeline	No Change	
33-274	MU60 and MUT21	Temporary possession required for: Utility works, including the installation or diversion of underground utilities within a multi-utility corridor	No Change	
33-275	MU60 and MUT21	Temporary possession required for: Utility works, including the installation or diversion of underground utilities within a multi-utility corridor	No Change	
33-276	G6	Temporary possession required for: To facilitate the installation of a high-pressure gas pipeline, and to provide temporary storage, laydown areas and working space	No Change	
33-277	G6	Temporary possession required for: Installation of a high-pressure gas pipeline	No Change	
33-278	G6 and MU46	Temporary possession required for: Installation of a high-pressure gas pipeline Utility works, including the installation or diversion of underground utilities within a multi-utility corridor	No Change	
33-279	MU60 and MUT21	Temporary possession required for: Utility works, including the installation or diversion of underground utilities within a multi-utility corridor	No Change	
33-280	G6	Temporary possession required for: To facilitate the installation of a high-pressure gas pipeline, and to provide temporary storage, laydown areas and working space	No Change	
33-281	G6	Temporary possession required for: To facilitate the installation of a high-pressure gas pipeline, and to provide temporary storage, laydown areas and working space	No Change	
33-282	G6	Temporary possession required for: To facilitate the installation of a high-pressure gas pipeline, and to provide temporary storage, laydown areas and working space	No Change	
33-283	MU60 and MUT21	Temporary possession required for: Utility works, including the installation or diversion of underground utilities within a multi-utility corridor	No Change	
33-284	MU60 and MUT21	Temporary possession required for: Utility works, including the installation or diversion of underground utilities within a multi-utility corridor	No Change	
33-285	G6	Temporary possession required for: To facilitate the installation of a high-pressure gas pipeline, and to provide temporary storage, laydown areas and working space	No Change	
33-286	MU60 and MUT21	Temporary possession required for: Utility works, including the installation or diversion of underground utilities within a multi-utility corridor	No Change	



			This Version:	Version 2.0 (December 2022)
			Previous Version:	Version 1.0 (October 2022)
<b>Table 5: Temporary Possession of Land - by plot number</b>			Change 1	
Land plans plot ref.	DCO Work No(s).	Purpose for which the land is required:	Cell in this row with change	Cell content in previous version
33-287	MU60 and MUT21	Temporary possession required for: Utility works, including the installation or diversion of underground utilities within a multi-utility corridor	No Change	
33-290	MU46	Temporary possession required for: Utility works, including the installation or diversion of underground utilities within a multi-utility corridor	No Change	
34-01	CA13, E38, MUT24, OH6 and OH7	Temporary possession required for: Provision for temporary access and traffic management for the temporary construction compound Provision for access for environmental mitigation works to create a site for protected species Utility works, including the installation or diversion of underground utilities within a multi-utility corridor Provision for temporary access for overhead lines diversion works	No Change	
34-02	MUT24	Temporary possession required for: Utility works, including the installation or diversion of underground utilities within a multi-utility corridor	No Change	
34-03	CA13, E38, MUT24, OH6 and OH7	Temporary possession required for: Provision for temporary access and traffic management for the temporary construction compound Provision for access for environmental mitigation works to create a site for protected species Utility works, including the installation or diversion of underground utilities within a multi-utility corridor Provision for temporary access for overhead lines diversion works	No Change	
34-04	CA13	Temporary possession required for: Provision for temporary access and traffic management for the temporary construction compound	No Change	
34-05	CA13, E38, MUT24, OH6 and OH7	Temporary possession required for: Provision for temporary access and traffic management for the temporary construction compound Provision for access for environmental mitigation works to create a site for protected species Utility works, including the installation or diversion of underground utilities within a multi-utility corridor	No Change	
34-05 Cont'd		Provision for temporary access for overhead lines diversion works	No Change	
34-06	MUT24, OH6 and OH7	Temporary possession required for: Utility works, including the installation or diversion of underground utilities within a multi-utility corridor Provision for temporary access for overhead lines diversion works	No Change	
34-13	MUT24, OH6 and OH7	Temporary possession required for: Utility works, including the installation or diversion of underground utilities within a multi-utility corridor Provision for temporary access for overhead lines diversion works	No Change	
34-15	MUT24, OH6 and OH7	Temporary possession required for: Utility works, including the installation or diversion of underground utilities within a multi-utility corridor Provision for temporary access for overhead lines diversion works	No Change	
34-17	MUT24, OH6 and OH7	Temporary possession required for: Utility works, including the installation or diversion of underground utilities within a multi-utility corridor Provision for temporary access for overhead lines diversion works	No Change	
		Temporary possession required for:	No Change	

			This Version:	Version 2.0 (December 2022)
			Previous Version:	Version 1.0 (October 2022)
<b>Table 5: Temporary Possession of Land - by plot number</b>			Change 1	
Land plans plot ref.	DCO Work No(s).	Purpose for which the land is required:	Cell in this row with change	Cell content in previous version
34-19	MUT24, OH6 and OH7	Utility works, including the installation or diversion of underground utilities within a multi-utility corridor Provision for temporary access for overhead lines diversion works	No Change	
			No Change	
34-20	G6 and ULH5	Temporary possession required for: To facilitate the installation of a high-pressure gas pipeline, and to provide temporary storage, laydown areas and working space The establishment of a temporary utilities logistic hub for facilitating utility works	No Change	
			No Change	
			No Change	
34-23	MUT24, OH6 and OH7	Temporary possession required for: Utility works, including the installation or diversion of underground utilities within a multi-utility corridor Provision for temporary access for overhead lines diversion works	No Change	
			No Change	
			No Change	

			This Version:	Version 2.0 (December 2022)
			Previous Version:	Version 1.0 (October 2022)
Table 5: Temporary Possession of Land - by plot number			Change 1	
Land plans plot ref.	DCO Work No(s).	Purpose for which the land is required:	Cell in this row with change	Cell content in previous version
34-24	MUT24	Temporary possession required for: Utility works, including the installation or diversion of underground utilities within a multi-utility corridor	No Change	
34-25	MUT24, OH6 and OH7	Temporary possession required for: Utility works, including the installation or diversion of underground utilities within a multi-utility corridor Provision for temporary access for overhead lines diversion works	No Change	
34-26	MUT24, OH6 and OH7	Temporary possession required for: Utility works, including the installation or diversion of underground utilities within a multi-utility corridor Provision for temporary access for overhead lines diversion works	No Change	
34-27	G6 and ULH5	Temporary possession required for: To facilitate the installation of a high-pressure gas pipeline, and to provide temporary storage, laydown areas and working space Provision for temporary access to the temporary utilities logistic hub	No Change	
34-28	G6 and ULH5	Temporary possession required for: To facilitate the installation of a high-pressure gas pipeline, and to provide temporary storage, laydown areas and working space Provision for temporary access to the temporary utilities logistic hub	No Change	
34-29	G6	Temporary possession required for: To facilitate the installation of a high-pressure gas pipeline, and to provide temporary storage, laydown areas and working space	No Change	
34-30	G6	Temporary possession required for: Installation of a high-pressure gas pipeline	No Change	
34-31	G6	Temporary possession required for: Installation of a high-pressure gas pipeline	No Change	
34-32	G6	Temporary possession required for: To facilitate the installation of a high-pressure gas pipeline, and to provide temporary storage, laydown areas and working space	No Change	
34-33	MUT23	Temporary possession required for: Utility works, including the installation or diversion of underground utilities within a multi-utility corridor	No Change	
34-38	MUT23	Temporary possession required for: Utility works, including the installation or diversion of underground utilities within a multi-utility corridor	No Change	
34-39	MUT23	Temporary possession required for: Utility works, including the installation or diversion of underground utilities within a multi-utility corridor	No Change	
34-40	MUT23	Temporary possession required for: Utility works, including the installation or diversion of underground utilities within a multi-utility corridor	No Change	
34-41	MUT24, OH6 and OH7	Temporary possession required for: Utility works, including the installation or diversion of underground utilities within a multi-utility corridor Provision for temporary access for overhead lines diversion works	No Change	
34-42	MUT24	Temporary possession required for: Utility works, including the installation or diversion of underground utilities within a multi-utility corridor	No Change	
		Temporary possession required for:	No Change	

			This Version:	Version 2.0 (December 2022)
			Previous Version:	Version 1.0 (October 2022)
<b>Table 5: Temporary Possession of Land - by plot number</b>			Change 1	
Land plans plot ref.	DCO Work No(s).	Purpose for which the land is required:	Cell in this row with change	Cell content in previous version
34-43	MUT24, OH6 and OH7	Utility works, including the installation or diversion of underground utilities within a multi-utility corridor Provision for temporary access for overhead lines diversion works	No Change	
34-44	CA9, MU60 and MUT23	Temporary possession required for: Provision for temporary access and traffic management for the temporary construction compound Utility works, including the installation or diversion of underground utilities within a multi-utility corridor	No Change	
34-45	G6	Temporary possession required for: Installation of a high-pressure gas pipeline	No Change	
34-46	G6	Temporary possession required for: To facilitate the installation of a high-pressure gas pipeline, and to provide temporary storage, laydown areas and working space	No Change	
35-01	MUT24	Temporary possession required for: Utility works, including the installation or diversion of underground utilities within a multi-utility corridor	No Change	
35-02	OH7	Temporary possession required for: Overhead lines diversion works, including the removal of existing overhead lines and pylons, construction of new overhead lines and pylons and works to existing overhead lines and pylons	No Change	
35-03	MUT24	Temporary possession required for: Utility works, including the installation or diversion of underground utilities within a multi-utility corridor	No Change	
35-05	E36	Temporary possession required for: Implementation of environmental mitigation works to create a site for protected species, including the construction of a new bat barn structure and new ecological ponds	No Change	
35-06	E36	Temporary possession required for: Implementation of environmental mitigation works to create a site for protected species, including the construction of a new bat barn structure and new ecological ponds	No Change	
35-07	MUT24	Temporary possession required for: Utility works, including the installation or diversion of underground utilities within a multi-utility corridor	No Change	
35-08	E36	Temporary possession required for: Implementation of environmental mitigation works to create a site for protected species, including the construction of a new bat barn structure and new ecological ponds	No Change	
35-09	E36 and OH7	Temporary possession required for: Implementation of environmental mitigation works to create a site for protected species, including the construction of a new bat barn structure and new ecological ponds Overhead lines diversion works, including the removal of existing overhead lines and pylons, construction of new overhead lines and pylons and works to existing overhead lines and pylons	No Change	
35-10	E36	Temporary possession required for: Implementation of environmental mitigation works to create a site for protected species, including the construction of a new bat barn structure and new ecological ponds	No Change	
35-11	E36 and OH7	Temporary possession required for: Implementation of environmental mitigation works to create a site for protected species, including the construction of a new bat barn structure and new ecological ponds	No Change	
35-11 Cont'd		Overhead lines diversion works, including the removal of existing overhead lines and pylons, construction of new overhead lines and pylons and works to existing overhead lines and pylons	No Change	

			This Version:	Version 2.0 (December 2022)
			Previous Version:	Version 1.0 (October 2022)
<b>Table 5: Temporary Possession of Land - by plot number</b>			Change 1	
Land plans plot ref.	DCO Work No(s).	Purpose for which the land is required:	Cell in this row with change	Cell content in previous version
35-13	E36, FCA3 and OH7	Temporary possession required for: Implementation of environmental mitigation works to create a site for protected species, including the construction of a new bat barn structure and new ecological ponds  Construction of a new flood compensation area  Overhead lines diversion works, including the removal of existing overhead lines and pylons, construction of new overhead lines and pylons and works to existing overhead lines and pylons	No Change	
			No Change	
			No Change	
			No Change	
35-19	E36	Temporary possession required for: Implementation of environmental mitigation works to create a site for protected species, including the construction of a new bat barn structure and new ecological ponds	No Change	
			No Change	
35-20	E36	Temporary possession required for: Implementation of environmental mitigation works to create a site for protected species, including the construction of a new bat barn structure and new ecological ponds	No Change	
			No Change	
35-21	E36	Temporary possession required for: Implementation of environmental mitigation works to create a site for protected species, including the construction of a new bat barn structure and new ecological ponds	No Change	
			No Change	
35-29	CA11	Temporary possession required for: Temporary construction compound at surface for facilitating main works	No Change	
			No Change	
35-30	CA11	Temporary possession required for: Temporary construction compound at surface for facilitating main works	No Change	
			No Change	
35-32	CA11, MUT13, MUT22 and MUT25	Temporary possession required for: Temporary construction compound at surface for facilitating main works  Utility works, including the installation or diversion of underground utilities within a multi-utility corridor	No Change	
			No Change	
			No Change	
35-33	MUT22 and MUT25	Temporary possession required for: Utility works, including the installation or diversion of underground utilities within a multi-utility corridor	No Change	
			No Change	
35-34	MUT25	Temporary possession required for: Utility works, including the installation or diversion of underground utilities within a multi-utility corridor	No Change	
			No Change	
35-35	MUT25	Temporary possession required for: Utility works, including the installation or diversion of underground utilities within a multi-utility corridor	No Change	
			No Change	
35-36	MUT22	Temporary possession required for: Utility works, including the installation or diversion of underground utilities within a multi-utility corridor	No Change	
			No Change	
35-37	MUT22	Temporary possession required for: Utility works, including the installation or diversion of underground utilities within a multi-utility corridor	No Change	
			No Change	
35-38	MUT22	Temporary possession required for: Utility works, including the installation or diversion of underground utilities within a multi-utility corridor	No Change	
			No Change	
35-42	MUT22	Temporary possession required for: Utility works, including the installation or diversion of underground utilities within a multi-utility corridor	No Change	
			No Change	
36-01	E38	Temporary possession required for: Implementation of environmental mitigation works to create a site for protected species	No Change	
			No Change	

			This Version:	Version 2.0 (December 2022)
			Previous Version:	Version 1.0 (October 2022)
<b>Table 5: Temporary Possession of Land - by plot number</b>			Change 1	
Land plans plot ref.	DCO Work No(s).	Purpose for which the land is required:	Cell in this row with change	Cell content in previous version
36-02	CA13, E38 and MUT24	Temporary possession required for:	No Change	
		Provision for temporary access and traffic management for the temporary construction compound	No Change	
		Provision for access for environmental mitigation works to create a site for protected species	No Change	
		Utility works, including the installation or diversion of underground utilities within a multi-utility corridor	No Change	
36-03	E38	Temporary possession required for:	No Change	
		Provision for access for environmental mitigation works to create a site for protected species	No Change	
36-04	CA13	Temporary possession required for:	No Change	
		Provision for temporary access and traffic management for the temporary construction compound	No Change	
36-05	CA13 and E38	Temporary possession required for:	No Change	
		Provision for temporary access and traffic management for the temporary construction compound	No Change	
36-05 Cont'd		Provision for access for environmental mitigation works to create a site for protected species	No Change	
36-06	MUT24	Temporary possession required for:	No Change	
		Utility works, including the installation or diversion of underground utilities within a multi-utility corridor	No Change	
37-05	E37 and E39	Temporary possession required for:	No Change	
		Implementation of environmental mitigation works to create a site for protected species	No Change	
37-06	E37 and E39	Temporary possession required for:	No Change	
		Provision for access for environmental mitigation works to create a site for protected species	No Change	
37-07	E37 and E39	Temporary possession required for:	No Change	
		Provision for access for environmental mitigation works to create a site for protected species	No Change	
38-01	8M, CA13, MU64, MU65, MUT26 and MUT27	Temporary possession required for:	No Change	
		Construction of a new public right of way between the new bridge to carry the realigned footpath FP136 and the new bridge to carry the realigned North Road	No Change	
		Temporary construction compound at surface for facilitating main works	No Change	
		Utility works, including the installation or diversion of underground utilities within a multi-utility corridor	No Change	
38-02	CA13	Temporary possession required for:	No Change	
		Temporary construction compound at surface for facilitating main works	No Change	
38-03	MU64 and MUT27	Temporary possession required for:	No Change	
		Utility works, including the installation or diversion of underground utilities within a multi-utility corridor	No Change	
38-09	MU65	Temporary possession required for:	No Change	
		To facilitate utility works, and to provide temporary storage, laydown areas and working space	No Change	
38-10	CA13	Temporary possession required for:	No Change	
		Temporary construction compound at surface for facilitating main works	No Change	
38-13	MU65	Temporary possession required for:	No Change	
		Utility works, including the installation or diversion of underground utilities within a multi-utility corridor	No Change	
38-14	CA13 and E40	Temporary possession required for:	No Change	
		Provision for temporary access and traffic management for the temporary construction compound	No Change	

			This Version:	Version 2.0 (December 2022)
			Previous Version:	Version 1.0 (October 2022)
<b>Table 5: Temporary Possession of Land - by plot number</b>			Change 1	
Land plans plot ref.	DCO Work No(s).	Purpose for which the land is required:	Cell in this row with change	Cell content in previous version
		Implementation of environmental mitigation works to create a site for protected species	No Change	
38-15	MU64	Temporary possession required for: Utility works, including the installation or diversion of underground utilities within a multi-utility corridor	No Change	
38-16	CA13	Temporary possession required for: Provision for temporary access and traffic management for the temporary construction compound	No Change	
38-18	8C	Temporary possession required for: To facilitate the construction of a new public right of way over the new A122 Lower Thames Crossing, and to provide temporary storage, laydown areas and working space	No Change	
38-19	8H	Temporary possession required for: To facilitate the construction of a new drainage attenuation pond with associated drainage facilities, laydown areas and working space	No Change	
38-20	MU63	Temporary possession required for: Utility works, including the installation or diversion of underground utilities within a multi-utility corridor	No Change	
38-22	8M, G8, MU63 and OH7	Temporary possession required for: Construction of a new public right of way between the public right of way along the Mardyke channel and the new bridge to carry the realigned footpath FP136 Diversion of existing gas pipeline Utility works, including the installation or diversion of underground utilities within a multi-utility corridor Overhead lines diversion works, including the removal of existing overhead lines and pylons, construction of new overhead lines and pylons and works to existing overhead lines and pylons	No Change	
38-23	8M	Temporary possession required for: To facilitate the construction of a new public right of way and to provide temporary storage, laydown areas and working space	No Change	
38-24	CA13 and E40	Temporary possession required for: Provision for temporary access and traffic management for the temporary construction compound Implementation of environmental mitigation works to create a site for protected species	No Change	
38-25	8M and OH7	Temporary possession required for: Construction of a new public right of way between the public right of way along the Mardyke channel and the new bridge to carry the realigned footpath FP136 Overhead lines diversion works, including the removal of existing overhead lines and pylons, construction of new overhead lines and pylons and works to existing overhead lines and pylons	No Change	
38-28	8M	Temporary possession required for: Construction of a new public right of way between the public right of way along the Mardyke channel and the new bridge to carry the realigned footpath FP136	No Change	
38-29	8M	Temporary possession required for: Construction of a new public right of way between the public right of way along the Mardyke channel and the new bridge to carry the realigned footpath FP136	No Change	
38-31	G8 and MU63	Temporary possession required for: Diversion of existing gas pipeline Utility works, including the installation or diversion of underground utilities within a multi-utility corridor	No Change	
38-32	G8, MU62, MU63, OH7, OHT8 and ULH4	Temporary possession required for: Diversion of existing gas pipeline Utility works, including the installation or diversion of underground utilities within a multi-utility corridor	No Change	

			This Version:	Version 2.0 (December 2022)
			Previous Version:	Version 1.0 (October 2022)
<b>Table 5: Temporary Possession of Land - by plot number</b>			Change 1	
Land plans plot ref.	DCO Work No(s).	Purpose for which the land is required:	Cell in this row with change	Cell content in previous version
		Overhead lines diversion works, including the removal of existing overhead lines and pylons, construction of new overhead lines and pylons and works to existing overhead lines and pylons The establishment of a temporary utilities logistic hub for facilitating utility works	No Change	
			No Change	
38-33	MU62, MU63 and OH7	Temporary possession required for: Utility works, including the installation or diversion of underground utilities within a multi-utility corridor Overhead lines diversion works, including the removal of existing overhead lines and pylons, construction of new overhead lines and pylons and works to existing overhead lines and pylons	No Change	
			No Change	
			No Change	
38-34	E40	Temporary possession required for: Provision for access for environmental mitigation works to create a site for protected species	No Change	
			No Change	



			This Version:	Version 2.0 (December 2022)
			Previous Version:	Version 1.0 (October 2022)
<b>Table 5: Temporary Possession of Land - by plot number</b>			Change 1	
Land plans plot ref.	DCO Work No(s).	Purpose for which the land is required:	Cell in this row with change	Cell content in previous version
38-35	OH7 and OHT8	Temporary possession required for: Overhead lines diversion works, including the removal of existing overhead lines and pylons, construction of new overhead lines and pylons and works to existing overhead lines and pylons	No Change	
38-36	G8	Temporary possession required for: To facilitate the diversion of existing gas pipeline, and to provide temporary storage, laydown areas and working space	No Change	
38-37	G8 and ULH4	Temporary possession required for: To facilitate the diversion of existing gas pipeline, and to provide temporary storage, laydown areas and working space The establishment of a temporary utilities logistic hub for facilitating utility works	No Change	
38-38	OH7	Temporary possession required for: Overhead lines diversion works, including the removal of existing overhead lines and pylons, construction of new overhead lines and pylons and works to existing overhead lines and pylons	No Change	
38-39	G8	Temporary possession required for: To facilitate the diversion of existing gas pipeline, and to provide temporary storage, laydown areas and working space	No Change	
38-40	E36	Temporary possession required for: Implementation of environmental mitigation works to create a site for protected species, including the construction of a new bat barn structure and new ecological ponds	No Change	
38-41	E36	Temporary possession required for: Implementation of environmental mitigation works to create a site for protected species, including the construction of a new bat barn structure and new ecological ponds	No Change	
38-42	E36	Temporary possession required for: Implementation of environmental mitigation works to create a site for protected species, including the construction of a new bat barn structure and new ecological ponds	No Change	
38-43	8J and E36	Temporary possession required for: Construction of a new public right of way along the Mardyke channel, between south of the new Mardyke viaduct and the new public right of way Implementation of environmental mitigation works to create a site for protected species, including the construction of a new bat barn structure and new ecological ponds	No Change	
38-44	E36	Temporary possession required for: Implementation of environmental mitigation works to create a site for protected species, including the construction of a new bat barn structure and new ecological ponds	No Change	
38-46	E36	Temporary possession required for: Implementation of environmental mitigation works to create a site for protected species, including the construction of a new bat barn structure and new ecological ponds	No Change	
38-47	E36, FCA4 and MU61	Temporary possession required for: Implementation of environmental mitigation works to create a site for protected species, including the construction of a new bat barn structure and new ecological ponds  Construction of a new flood compensation area  Utility works, including the installation or diversion of underground utilities within a multi-utility corridor	No Change	
38-49	E36	Temporary possession required for: Implementation of environmental mitigation works to create a site for protected species, including the construction of a new bat barn structure and new ecological ponds	No Change	

			This Version:	Version 2.0 (December 2022)
			Previous Version:	Version 1.0 (October 2022)
<b>Table 5: Temporary Possession of Land - by plot number</b>			Change 1	
Land plans plot ref.	DCO Work No(s).	Purpose for which the land is required:	Cell in this row with change	Cell content in previous version
38-51	E36	Temporary possession required for: Implementation of environmental mitigation works to create a site for protected species, including the construction of a new bat barn structure and new ecological ponds	No Change	
38-52	E36	Temporary possession required for: Implementation of environmental mitigation works to create a site for protected species, including the construction of a new bat barn structure and new ecological ponds	No Change	
38-53	E36 and FCA3	Temporary possession required for: Implementation of environmental mitigation works to create a site for protected species, including the construction of a new bat barn structure and new ecological ponds  Construction of a new flood compensation area	No Change	
38-54	E36 and FCA3	Temporary possession required for: Implementation of environmental mitigation works to create a site for protected species, including the construction of a new bat barn structure and new ecological ponds	No Change	
38-54 Cont'd		Construction of a new flood compensation area	No Change	
38-55	E36 and FCA3	Temporary possession required for: Implementation of environmental mitigation works to create a site for protected species, including the construction of a new bat barn structure and new ecological ponds  Construction of a new flood compensation area	No Change	
38-59	E36	Temporary possession required for: Implementation of environmental mitigation works to create a site for protected species, including the construction of a new bat barn structure and new ecological ponds	No Change	
38-60	8J and E36	Temporary possession required for: Construction of a new public right of way along the Mardyke channel, between south of the new Mardyke viaduct and the new public right of way Implementation of environmental mitigation works to create a site for protected species, including the construction of a new bat barn structure and new ecological ponds	No Change	
38-61	8J and E36	Temporary possession required for: Construction of a new public right of way along the Mardyke channel, between south of the new Mardyke viaduct and the new public right of way Implementation of environmental mitigation works to create a site for protected species, including the construction of a new bat barn structure and new ecological ponds	No Change	
38-64	E36	Temporary possession required for: Implementation of environmental mitigation works to create a site for protected species, including the construction of a new bat barn structure and new ecological ponds	No Change	
38-65	8J and E36	Temporary possession required for: Construction of a new public right of way along the Mardyke channel, between south of the new Mardyke viaduct and the new public right of way Implementation of environmental mitigation works to create a site for protected species, including the construction of a new bat barn structure and new ecological ponds	No Change	
39-01	CA14	Temporary possession required for: Temporary construction compound at surface for facilitating main works	No Change	
39-02	8D and G9	Temporary possession required for: To facilitate the improvement works to the existing North Road, and to provide temporary storage, laydown areas and working space	No Change	

			This Version:	Version 2.0 (December 2022)
			Previous Version:	Version 1.0 (October 2022)
<b>Table 5: Temporary Possession of Land - by plot number</b>			Change 1	
Land plans plot ref.	DCO Work No(s).	Purpose for which the land is required:	Cell in this row with change	Cell content in previous version
		To facilitate the diversion of existing gas pipeline, and to provide temporary storage, laydown areas and working space	No Change	
39-04	G9	Temporary possession required for: Diversion of existing gas pipeline	No Change	
39-05	MU71	Temporary possession required for: To facilitate utility works, and to provide temporary storage, laydown areas and working space	No Change	
39-06	MU71	Temporary possession required for: Utility works, including the installation or diversion of underground utilities within a multi-utility corridor	No Change	
39-08	8D	Temporary possession required for: To facilitate the improvement works to the existing North Road, and to provide temporary storage, laydown areas and working space	No Change	
39-12	8N	Temporary possession required for: Construction of a new public right of way between the new public right of way heading westwards of North Road and Church Lane	No Change	
39-13	CA14 and MUT29	Temporary possession required for: Temporary construction compound at surface for facilitating main works Utility works, including the installation or diversion of underground utilities within a multi-utility corridor	No Change	
39-14	MU71	Temporary possession required for: To facilitate utility works, and to provide temporary storage, laydown areas and working space	No Change	
39-15	MU71	Temporary possession required for: To facilitate utility works, and to provide temporary storage, laydown areas and working space	No Change	
39-16	MU71	Temporary possession required for: Utility works, including the installation or diversion of underground utilities within a multi-utility corridor	No Change	
39-17	MUT29	Temporary possession required for: Utility works, including the installation or diversion of underground utilities within a multi-utility corridor	No Change	
39-18	MUT29	Temporary possession required for: Utility works, including the installation or diversion of underground utilities within a multi-utility corridor	No Change	
39-20	8D and MUT29	Temporary possession required for: Construction of a new public right of way from the realigned North Road to the new public right of way to Church Lane Utility works, including the installation or diversion of underground utilities within a multi-utility corridor	No Change	
39-21	MUT29	Temporary possession required for: Utility works, including the installation or diversion of underground utilities within a multi-utility corridor	No Change	
39-22	G9	Temporary possession required for: To facilitate the diversion of existing gas pipeline, and to provide temporary storage, laydown areas and working space	No Change	
39-23	G9, MU68, MU69 and MU70	Temporary possession required for: Diversion of existing gas pipeline Utility works, including the installation or diversion of underground utilities within a multi-utility corridor	No Change	
39-25	G9	Temporary possession required for: To facilitate the diversion of existing gas pipeline, and to provide temporary storage, laydown areas and working space	No Change	

			This Version:	Version 2.0 (December 2022)
			Previous Version:	Version 1.0 (October 2022)
<b>Table 5: Temporary Possession of Land - by plot number</b>			Change 1	
Land plans plot ref.	DCO Work No(s).	Purpose for which the land is required:	Cell in this row with change	Cell content in previous version
39-26	8D	Temporary possession required for: To facilitate the improvement works to the existing North Road, and to provide temporary storage, laydown areas and working space	No Change	
39-27	MUT29	Temporary possession required for: Utility works, including the installation or diversion of underground utilities within a multi-utility corridor	No Change	
39-28	MUT29	Temporary possession required for: Utility works, including the installation or diversion of underground utilities within a multi-utility corridor	No Change	
39-29	MUT28 and MUT29	Temporary possession required for: Utility works, including the installation or diversion of underground utilities within a multi-utility corridor	No Change	
39-30	MU69	Temporary possession required for: Utility works, including the installation or diversion of underground utilities within a multi-utility corridor	No Change	
39-31	MUT28	Temporary possession required for: Utility works, including the installation or diversion of underground utilities within a multi-utility corridor	No Change	
39-32	MUT28	Temporary possession required for: Utility works, including the installation or diversion of underground utilities within a multi-utility corridor	No Change	
39-33	8D, MUT28 and MUT29	Temporary possession required for: Construction of a new public right of way from the realigned North Road to the new public right of way to Church Lane Utility works, including the installation or diversion of underground utilities within a multi-utility corridor	No Change	
39-46	8D	Temporary possession required for: To facilitate the improvement works to the existing North Road, and to provide temporary storage, laydown areas and working space	No Change	
39-50	MU66	Temporary possession required for: Utility works, including the installation or diversion of underground utilities within a multi-utility corridor	No Change	
39-52	MU66	Temporary possession required for: Utility works, including the installation or diversion of underground utilities within a multi-utility corridor	No Change	
39-54	MU66	Temporary possession required for: Utility works, including the installation or diversion of underground utilities within a multi-utility corridor	No Change	
39-55	MU66	Temporary possession required for: Utility works, including the installation or diversion of underground utilities within a multi-utility corridor	No Change	
39-57	MU66	Temporary possession required for: Utility works, including the installation or diversion of underground utilities within a multi-utility corridor	No Change	
39-59	MU66	Temporary possession required for: Utility works, including the installation or diversion of underground utilities within a multi-utility corridor	No Change	
39-65	8M, MU69 and MUT26	Temporary possession required for: Construction of a new public right of way between the new bridge to carry the realigned footpath FP136 and the new bridge to carry the realigned North Road Utility works, including the installation or diversion of underground utilities within a multi-utility corridor	No Change	
39-66	MU69 and MUT26	Temporary possession required for: Utility works, including the installation or diversion of underground utilities within a multi-utility corridor	No Change	

			This Version:	Version 2.0 (December 2022)
			Previous Version:	Version 1.0 (October 2022)
<b>Table 5: Temporary Possession of Land - by plot number</b>			Change 1	
Land plans plot ref.	DCO Work No(s).	Purpose for which the land is required:	Cell in this row with change	Cell content in previous version
39-67	G9, MU69 and MUT27	Temporary possession required for: Diversion of existing gas pipeline Utility works, including the installation or diversion of underground utilities within a multi-utility corridor	No Change	
			No Change	
			No Change	
39-68	G9 and MUT27	Temporary possession required for: To facilitate the diversion of existing gas pipeline, and to provide temporary storage, laydown areas and working space To facilitate utility works, and to provide temporary storage, laydown areas and working space	No Change	
			No Change	
			No Change	
39-69	MUT26	Temporary possession required for: To facilitate utility works, and to provide temporary storage, laydown areas and working space	No Change	
			No Change	
39-70	MUT26	Temporary possession required for: To facilitate utility works, and to provide temporary storage, laydown areas and working space	No Change	
			No Change	
39-72	MUT27	Temporary possession required for: Utility works, including the installation or diversion of underground utilities within a multi-utility corridor	No Change	
			No Change	
39-74	MUT26	Temporary possession required for: To facilitate utility works, and to provide temporary storage, laydown areas and working space	No Change	
			No Change	
39-77	G8	Temporary possession required for: To facilitate the diversion of existing gas pipeline, and to provide temporary storage, laydown areas and working space	No Change	
			No Change	
39-78	G8, MU64 and MUT27	Temporary possession required for: Diversion of existing gas pipeline Utility works, including the installation or diversion of underground utilities within a multi-utility corridor	No Change	
			No Change	
			No Change	
39-80	8A	Temporary possession required for: To facilitate the construction of a three-lane carriageway northbound and two-lane carriageway southbound, and to provide temporary storage, laydown areas and working space	No Change	
			No Change	
39-81	8A	Temporary possession required for: To facilitate the construction of a three-lane carriageway northbound and two-lane carriageway southbound, and to provide temporary storage, laydown areas and working space	No Change	
			No Change	
39-82	E42	Temporary possession required for: Provision for access for environmental mitigation works to create a site for protected species	No Change	
			No Change	
39-83	8M, E42 and MUT26	Temporary possession required for: Construction of a new public right of way between the new bridge to carry the realigned footpath FP136 and the new bridge to carry the realigned North Road Provision for access for environmental mitigation works to create a site for protected species Utility works, including the installation or diversion of underground utilities within a multi-utility corridor	No Change	
			No Change	
			No Change	
			No Change	
39-84	CA13	Temporary possession required for: Temporary construction compound at surface for facilitating main works	No Change	
			No Change	
40-21	8D, G9 and MU71	Temporary possession required for: To facilitate the improvement works to the existing North Road, and to provide temporary storage, laydown areas and working space To facilitate the diversion of existing gas pipeline, and to provide temporary storage, laydown areas and working space To facilitate utility works, and to provide temporary storage, laydown areas and working space	No Change	
			No Change	
			No Change	
			No Change	

			This Version:	Version 2.0 (December 2022)
			Previous Version:	Version 1.0 (October 2022)
Table 5: Temporary Possession of Land - by plot number			Change 1	
Land plans plot ref.	DCO Work No(s).	Purpose for which the land is required:	Cell in this row with change	Cell content in previous version
40-22	G9 and MU71	Temporary possession required for:	No Change	
		Diversion of existing gas pipeline	No Change	
		Utility works, including the installation or diversion of underground utilities within a multi-utility corridor	No Change	
41-01	E42	Temporary possession required for:	No Change	
		Provision for access for environmental mitigation works to create a site for protected species	No Change	
41-02	E42	Temporary possession required for:	No Change	
		Provision for access for environmental mitigation works to create a site for protected species	No Change	
41-03	E42	Temporary possession required for:	No Change	
		Implementation of environmental mitigation works to create a site for protected species	No Change	
41-04	OH7	Temporary possession required for:	No Change	
		Overhead lines diversion works, including the removal of existing overhead lines and pylons, construction of new overhead lines and pylons and works to existing overhead lines and pylons	No Change	
41-05	OH7	Temporary possession required for:	No Change	
		Overhead lines diversion works, including the removal of existing overhead lines and pylons, construction of new overhead lines and pylons and works to existing overhead lines and pylons	No Change	
41-06	OH7	Temporary possession required for:	No Change	
		Provision for temporary access for overhead lines diversion works	No Change	
41-07	OH7	Temporary possession required for:	No Change	
		Provision for temporary access for overhead lines diversion works	No Change	
41-08	OH7	Temporary possession required for:	No Change	
		Overhead lines diversion works, including the removal of existing overhead lines and pylons, construction of new overhead lines and pylons and works to existing overhead lines and pylons	No Change	
41-09	OH7	Temporary possession required for:	No Change	
		Provision for temporary access for overhead lines diversion works	No Change	
41-10	MUT26 and OH7	Temporary possession required for:	No Change	
		Utility works, including the installation or diversion of underground utilities within a multi-utility corridor	No Change	
		Overhead lines diversion works, including the removal of existing overhead lines and pylons, construction of new overhead lines and pylons and works to existing overhead lines and pylons	No Change	
41-11	8M and MUT26	Temporary possession required for:	No Change	
		Construction of a new public right of way between the new bridge to carry the realigned footpath FP136 and the new bridge to carry the realigned North Road	No Change	
		Utility works, including the installation or diversion of underground utilities within a multi-utility corridor	No Change	
41-12	OH7	Temporary possession required for:	No Change	
		To facilitate overhead lines diversion works, and to provide temporary storage, laydown areas and working space	No Change	
41-13	OH7	Temporary possession required for:	No Change	
		Provision for access for overhead lines diversion works	No Change	
41-14	OH7	Temporary possession required for:	No Change	
		Provision for access for overhead lines diversion works	No Change	
		Temporary possession required for:	No Change	

Table 5: Temporary Possession of Land - by plot number			This Version:	Version 2.0 (December 2022)
			Previous Version:	Version 1.0 (October 2022)
Land plans plot ref.	DCO Work No(s).	Purpose for which the land is required:	Change 1	
			Cell in this row with change	Cell content in previous version
41-15	OH7	Provision for temporary access for overhead lines diversion works	No Change	
41-16	OH7	Temporary possession required for: Provision for temporary access for overhead lines diversion works	No Change	
41-17	OH7	Temporary possession required for: Provision for temporary access for overhead lines diversion works	No Change	
41-18	OH7	Temporary possession required for: Provision for temporary access for overhead lines diversion works	No Change	
41-19	OH7	Temporary possession required for: Provision for temporary access for overhead lines diversion works	No Change	
41-20	OH7	Temporary possession required for: Provision for temporary access for overhead lines diversion works	No Change	
41-23	MU63, MUT26 and OH7	Temporary possession required for: Utility works, including the installation or diversion of underground utilities within a multi-utility corridor Overhead lines diversion works, including the removal of existing overhead lines and pylons, construction of new overhead lines and pylons and works to existing overhead lines and pylons	No Change	
41-24	MU63 and OH7	Temporary possession required for: Utility works, including the installation or diversion of underground utilities within a multi-utility corridor Overhead lines diversion works, including the removal of existing overhead lines and pylons, construction of new overhead lines and pylons and works to existing overhead lines and pylons	No Change	
41-25	OH7	Temporary possession required for: Provision for temporary access for overhead lines diversion works	No Change	
41-26	OH7	Temporary possession required for: Provision for temporary access for overhead lines diversion works	No Change	
41-27	OH7	Temporary possession required for: Provision for temporary access for overhead lines diversion works	No Change	
41-28	OH7	Temporary possession required for: To facilitate overhead lines diversion works, and to provide temporary storage, laydown areas and working space	No Change	
41-29	OH7	Temporary possession required for: To facilitate overhead lines diversion works, and to provide temporary storage, laydown areas and working space	No Change	
41-30	OH7	Temporary possession required for: To facilitate overhead lines diversion works, and to provide temporary storage, laydown areas and working space	No Change	
41-31	OH7	Temporary possession required for: To facilitate overhead lines diversion works, and to provide temporary storage, laydown areas and working space	No Change	
41-32	OH7	Temporary possession required for: Overhead lines diversion works, including the removal of existing overhead lines and pylons, construction of new overhead lines and pylons and works to existing overhead lines and pylons	No Change	
		Temporary possession required for:	No Change	

			This Version:	Version 2.0 (December 2022)
			Previous Version:	Version 1.0 (October 2022)
<b>Table 5: Temporary Possession of Land - by plot number</b>			Change 1	
Land plans plot ref.	DCO Work No(s).	Purpose for which the land is required:	Cell in this row with change	Cell content in previous version
41-33	E36	Implementation of environmental mitigation works to create a site for protected species, including the construction of a new bat barn structure and new ecological ponds	No Change	
41-34	E36	Temporary possession required for: Implementation of environmental mitigation works to create a site for protected species, including the construction of a new bat barn structure and new ecological ponds	No Change	
41-35	E36	Temporary possession required for: Implementation of environmental mitigation works to create a site for protected species, including the construction of a new bat barn structure and new ecological ponds	No Change	
41-36	E36	Temporary possession required for: Implementation of environmental mitigation works to create a site for protected species, including the construction of a new bat barn structure and new ecological ponds	No Change	
41-37	E36	Temporary possession required for: Implementation of environmental mitigation works to create a site for protected species, including the construction of a new bat barn structure and new ecological ponds	No Change	
41-38	8J and E36	Temporary possession required for: Construction of a new public right of way along the Mardyke channel, between south of the new Mardyke viaduct and the new public right of way Implementation of environmental mitigation works to create a site for protected species, including the construction of a new bat barn structure and new ecological ponds	No Change	
41-39	8M	Temporary possession required for: Construction of a new public right of way between the public right of way along the Mardyke channel and the new bridge to carry the realigned footpath FP136	No Change	
41-40	8M and E36	Temporary possession required for: Construction of a new public right of way between the public right of way along the Mardyke channel and the new bridge to carry the realigned footpath FP136 Implementation of environmental mitigation works to create a site for protected species, including the construction of a new bat barn structure and new ecological ponds	No Change	
41-41	E36	Temporary possession required for: Implementation of environmental mitigation works to create a site for protected species, including the construction of a new bat barn structure and new ecological ponds	No Change	
41-42	E36	Temporary possession required for: Implementation of environmental mitigation works to create a site for protected species, including the construction of a new bat barn structure and new ecological ponds	No Change	
41-43	8J and E36	Temporary possession required for: Construction of a new public right of way along the Mardyke channel, between south of the new Mardyke viaduct and the new public right of way Implementation of environmental mitigation works to create a site for protected species, including the construction of a new bat barn structure and new ecological ponds	No Change	
42-01	E43	Temporary possession required for: Implementation of environmental mitigation works to create a site for protected species	No Change	
42-02	E43	Temporary possession required for: Implementation of environmental mitigation works to create a site for protected species	No Change	
42-03	E43	Temporary possession required for: Implementation of environmental mitigation works to create a site for protected species	No Change	



			This Version:	Version 2.0 (December 2022)
			Previous Version:	Version 1.0 (October 2022)
Table 5: Temporary Possession of Land - by plot number			Change 1	
Land plans plot ref.	DCO Work No(s).	Purpose for which the land is required:	Cell in this row with change	Cell content in previous version
42-04	MU72	Temporary possession required for: To facilitate utility works, and to provide temporary storage, laydown areas and working space	No Change	
42-05	MU72, MU75 and MU76	Temporary possession required for: Utility works, including the installation or diversion of underground utilities within a multi-utility corridor	No Change	
42-06	MU72, MU75 and MU76	Temporary possession required for: Utility works, including the installation or diversion of underground utilities within a multi-utility corridor	No Change	
42-07	MU72	Temporary possession required for: To facilitate utility works, and to provide temporary storage, laydown areas and working space	No Change	
42-08	MU72 and MU76	Temporary possession required for: Utility works, including the installation or diversion of underground utilities within a multi-utility corridor	No Change	
42-09	MU72 and MU75	Temporary possession required for: Utility works, including the installation or diversion of underground utilities within a multi-utility corridor	No Change	
42-10	MU72 and MU75	Temporary possession required for: Utility works, including the installation or diversion of underground utilities within a multi-utility corridor	No Change	
42-11	MU72, MU75 and MU76	Temporary possession required for: Utility works, including the installation or diversion of underground utilities within a multi-utility corridor	No Change	
42-12	MU72 and MU76	Temporary possession required for: Utility works, including the installation or diversion of underground utilities within a multi-utility corridor	No Change	
42-13	MU72 and MU75	Temporary possession required for: Utility works, including the installation or diversion of underground utilities within a multi-utility corridor	No Change	
42-14	MU72, MU73 and MU75	Temporary possession required for: Utility works, including the installation or diversion of underground utilities within a multi-utility corridor	No Change	
42-16	MU75	Temporary possession required for: Utility works, including the installation or diversion of underground utilities within a multi-utility corridor	No Change	
42-17	MU72	Temporary possession required for: Utility works, including the installation or diversion of underground utilities within a multi-utility corridor	No Change	
42-21	MU72	Temporary possession required for: Utility works, including the installation or diversion of underground utilities within a multi-utility corridor	No Change	
42-22	MU75 and MU76	Temporary possession required for: Utility works, including the installation or diversion of underground utilities within a multi-utility corridor	No Change	
42-23	MU75 and MUT30	Temporary possession required for: Utility works, including the installation or diversion of underground utilities within a multi-utility corridor	No Change	
42-24	MU76, MU77 and MUT30	Temporary possession required for: Utility works, including the installation or diversion of underground utilities within a multi-utility corridor	No Change	
42-25	MU75, MU76 and MUT30	Temporary possession required for: Utility works, including the installation or diversion of underground utilities within a multi-utility corridor	No Change	

			This Version:	Version 2.0 (December 2022)
			Previous Version:	Version 1.0 (October 2022)
<b>Table 5: Temporary Possession of Land - by plot number</b>			Change 1	
Land plans plot ref.	DCO Work No(s).	Purpose for which the land is required:	Cell in this row with change	Cell content in previous version
42-34	MU73	Temporary possession required for: Utility works, including the installation or diversion of underground utilities within a multi-utility corridor	No Change	
42-75	9E	Temporary possession required for: To facilitate the improvements to the existing highway M25 northbound and existing highway M25 southbound, and to provide temporary storage, laydown areas and working space	No Change	
42-99	9M	Temporary possession required for: Temporary possession of the railway line railway to facilitate the construction of a new bridge to carry a new public right of way over the existing Upminster and Grays Branch railway line	No Change	
42-115	MU73, MU74 and MU76	Temporary possession required for: Utility works, including the installation or diversion of underground utilities within a multi-utility corridor	No Change	
42-116	MU74	Temporary possession required for: To facilitate utility works, and to provide temporary storage, laydown areas and working space	No Change	
42-124	9M	Temporary possession required for: Temporary possession of the railway line railway to facilitate the construction of a new bridge to carry a new public right of way over the existing Upminster and Grays Branch railway line	No Change	
42-127	8D	Temporary possession required for: To facilitate the improvement works to the existing North Road, and to provide temporary storage, laydown areas and working space	No Change	
42-128	8N and CA14	Temporary possession required for: Construction of a new public right of way between the new public right of way heading westwards of North Road and Church Lane Temporary construction compound at surface for facilitating main works	No Change	
42-131	CA15A and MU76	Temporary possession required for: Provision for temporary access and traffic management for the temporary construction compound Utility works, including the installation or diversion of underground utilities within a multi-utility corridor	No Change	
42-132	CA15A and MU76	Temporary possession required for: Provision for temporary access and traffic management for the temporary construction compound Utility works, including the installation or diversion of underground utilities within a multi-utility corridor	No Change	
42-133	CA15A and MU76	Temporary possession required for: Provision for temporary access and traffic management for the temporary construction compound Utility works, including the installation or diversion of underground utilities within a multi-utility corridor	No Change	
42-134	CA15A and MU76	Temporary possession required for: Provision for temporary access and traffic management for the temporary construction compound Utility works, including the installation or diversion of underground utilities within a multi-utility corridor	No Change	
42-135	CA15A	Temporary possession required for: Provision for temporary access and traffic management for the temporary construction compound	No Change	
42-136	CA15A	Temporary possession required for: Provision for temporary access and traffic management for the temporary construction compound	No Change	
42-137	CA15A	Temporary possession required for: Provision for temporary access and traffic management for the temporary construction compound	No Change	

			This Version:	Version 2.0 (December 2022)
			Previous Version:	Version 1.0 (October 2022)
<b>Table 5: Temporary Possession of Land - by plot number</b>			Change 1	
Land plans plot ref.	DCO Work No(s).	Purpose for which the land is required:	Cell in this row with change	Cell content in previous version
42-138	8N	Temporary possession required for: Construction of a new public right of way between the new public right of way heading westwards of North Road and Church Lane	No Change	
42-139	MUT28	Temporary possession required for: Utility works, including the installation or diversion of underground utilities within a multi-utility corridor	No Change	
42-140	MUT28	Temporary possession required for: Utility works, including the installation or diversion of underground utilities within a multi-utility corridor	No Change	
42-141	MUT28	Temporary possession required for: Utility works, including the installation or diversion of underground utilities within a multi-utility corridor	No Change	
42-142	MUT28	Temporary possession required for: Utility works, including the installation or diversion of underground utilities within a multi-utility corridor	No Change	
42-143	MUT28	Temporary possession required for: Utility works, including the installation or diversion of underground utilities within a multi-utility corridor	No Change	
42-144	MUT28	Temporary possession required for: Utility works, including the installation or diversion of underground utilities within a multi-utility corridor	No Change	
42-145	MUT28	Temporary possession required for: Utility works, including the installation or diversion of underground utilities within a multi-utility corridor	No Change	
42-146	MUT28	Temporary possession required for: Utility works, including the installation or diversion of underground utilities within a multi-utility corridor	No Change	
42-147	MUT28	Temporary possession required for: Utility works, including the installation or diversion of underground utilities within a multi-utility corridor	No Change	
42-148	MUT28	Temporary possession required for: Utility works, including the installation or diversion of underground utilities within a multi-utility corridor	No Change	
42-149	MUT28	Temporary possession required for: Utility works, including the installation or diversion of underground utilities within a multi-utility corridor	No Change	
42-150	MUT28	Temporary possession required for: Utility works, including the installation or diversion of underground utilities within a multi-utility corridor	No Change	
42-151	MUT28	Temporary possession required for: Utility works, including the installation or diversion of underground utilities within a multi-utility corridor	No Change	
42-152	MUT28	Temporary possession required for: Utility works, including the installation or diversion of underground utilities within a multi-utility corridor	No Change	
42-153	MUT28	Temporary possession required for: Utility works, including the installation or diversion of underground utilities within a multi-utility corridor	No Change	
42-154	MUT28	Temporary possession required for: Utility works, including the installation or diversion of underground utilities within a multi-utility corridor	No Change	
42-155	MUT28	Temporary possession required for: Utility works, including the installation or diversion of underground utilities within a multi-utility corridor	No Change	

			This Version:	Version 2.0 (December 2022)
			Previous Version:	Version 1.0 (October 2022)
<b>Table 5: Temporary Possession of Land - by plot number</b>			Change 1	
Land plans plot ref.	DCO Work No(s).	Purpose for which the land is required:	Cell in this row with change	Cell content in previous version
42-156	MUT28	Temporary possession required for: Utility works, including the installation or diversion of underground utilities within a multi-utility corridor	No Change	
42-157	MUT28	Temporary possession required for: Utility works, including the installation or diversion of underground utilities within a multi-utility corridor	No Change	
42-158	MUT28	Temporary possession required for: Utility works, including the installation or diversion of underground utilities within a multi-utility corridor	No Change	
42-159	MUT28	Temporary possession required for: Utility works, including the installation or diversion of underground utilities within a multi-utility corridor	No Change	
42-160	MUT28	Temporary possession required for: Utility works, including the installation or diversion of underground utilities within a multi-utility corridor	No Change	
42-161	MUT28	Temporary possession required for: Utility works, including the installation or diversion of underground utilities within a multi-utility corridor	No Change	
42-162	MUT28	Temporary possession required for: Utility works, including the installation or diversion of underground utilities within a multi-utility corridor	No Change	
42-163	MUT28	Temporary possession required for: Utility works, including the installation or diversion of underground utilities within a multi-utility corridor	No Change	
42-164	MUT28	Temporary possession required for: Utility works, including the installation or diversion of underground utilities within a multi-utility corridor	No Change	
42-165	MUT28	Temporary possession required for: Utility works, including the installation or diversion of underground utilities within a multi-utility corridor	No Change	
42-166	MUT28	Temporary possession required for: Utility works, including the installation or diversion of underground utilities within a multi-utility corridor	No Change	
42-167	MUT28	Temporary possession required for: Utility works, including the installation or diversion of underground utilities within a multi-utility corridor	No Change	
42-168	MUT28	Temporary possession required for: Utility works, including the installation or diversion of underground utilities within a multi-utility corridor	No Change	
42-169	MUT28	Temporary possession required for: Utility works, including the installation or diversion of underground utilities within a multi-utility corridor	No Change	
42-170	MUT28	Temporary possession required for: Utility works, including the installation or diversion of underground utilities within a multi-utility corridor	No Change	
42-171	MUT28	Temporary possession required for: Utility works, including the installation or diversion of underground utilities within a multi-utility corridor	No Change	
42-172	MUT28	Temporary possession required for: Utility works, including the installation or diversion of underground utilities within a multi-utility corridor	No Change	
42-173	MUT28	Temporary possession required for: Utility works, including the installation or diversion of underground utilities within a multi-utility corridor	No Change	

			This Version:	Version 2.0 (December 2022)
			Previous Version:	Version 1.0 (October 2022)
<b>Table 5: Temporary Possession of Land - by plot number</b>			Change 1	
Land plans plot ref.	DCO Work No(s).	Purpose for which the land is required:	Cell in this row with change	Cell content in previous version
42-174	MUT28	Temporary possession required for: Utility works, including the installation or diversion of underground utilities within a multi-utility corridor	No Change	
42-175	MUT28	Temporary possession required for: Utility works, including the installation or diversion of underground utilities within a multi-utility corridor	No Change	
42-176	MUT28 and MUT29	Temporary possession required for: Utility works, including the installation or diversion of underground utilities within a multi-utility corridor	No Change	
42-177	MUT28	Temporary possession required for: Utility works, including the installation or diversion of underground utilities within a multi-utility corridor	No Change	
42-178	MUT28	Temporary possession required for: Utility works, including the installation or diversion of underground utilities within a multi-utility corridor	No Change	
42-179	MUT28	Temporary possession required for: Utility works, including the installation or diversion of underground utilities within a multi-utility corridor	No Change	
42-180	MUT28	Temporary possession required for: Utility works, including the installation or diversion of underground utilities within a multi-utility corridor	No Change	
42-181	MUT28	Temporary possession required for: Utility works, including the installation or diversion of underground utilities within a multi-utility corridor	No Change	
42-182	MUT28	Temporary possession required for: Utility works, including the installation or diversion of underground utilities within a multi-utility corridor	No Change	
42-183	MUT28 and MUT29	Temporary possession required for: Utility works, including the installation or diversion of underground utilities within a multi-utility corridor	No Change	
42-184	MUT28	Temporary possession required for: Utility works, including the installation or diversion of underground utilities within a multi-utility corridor	No Change	
42-185	MUT28	Temporary possession required for: Utility works, including the installation or diversion of underground utilities within a multi-utility corridor	No Change	
43-01	MU72	Temporary possession required for: Utility works, including the installation or diversion of underground utilities within a multi-utility corridor	No Change	
43-02	MU72	Temporary possession required for: Utility works, including the installation or diversion of underground utilities within a multi-utility corridor	No Change	
43-03	MU72	Temporary possession required for: Utility works, including the installation or diversion of underground utilities within a multi-utility corridor	No Change	
43-05	MU72	Temporary possession required for: Utility works, including the installation or diversion of underground utilities within a multi-utility corridor	No Change	
43-07	90, MU72, MU78 and OH8	Temporary possession required for: Construction of a new permissive path over the new A122 Lower Thames Crossing and the improved section of the M25 Junction Utility works, including the installation or diversion of underground utilities within a multi-utility corridor Overhead lines diversion works, including the removal of existing overhead lines and pylons, construction of new overhead lines and pylons and works to existing overhead lines and pylons	No Change	

			This Version:	Version 2.0 (December 2022)
			Previous Version:	Version 1.0 (October 2022)
<b>Table 5: Temporary Possession of Land - by plot number</b>			Change 1	
Land plans plot ref.	DCO Work No(s).	Purpose for which the land is required:	Cell in this row with change	Cell content in previous version
43-09	MU72, MU78 and OH8	Temporary possession required for: Utility works, including the installation or diversion of underground utilities within a multi-utility corridor Overhead lines diversion works, including the removal of existing overhead lines and pylons, construction of new overhead lines and pylons and works to existing overhead lines and pylons	No Change	
			No Change	
			No Change	
43-10	MU72	Temporary possession required for: To facilitate utility works, and to provide temporary storage, laydown areas and working space	No Change	
			No Change	
43-18	90, MU72, MU78 and OH8	Temporary possession required for: Construction of a new permissive path from Thames Chase Forest, and a new private means of access from Thames Chase Forest to the new culvert Utility works, including the installation or diversion of underground utilities within a multi-utility corridor Overhead lines diversion works, including the removal of existing overhead lines and pylons, construction of new overhead lines and pylons and works to existing overhead lines and pylons	No Change	
			No Change	
			No Change	
			No Change	
43-19	90, E46, MU72 and OH8	Temporary possession required for: Construction of a new permissive path from Thames Chase Forest, and a new private means of access from Thames Chase Forest to the new culvert Implementation of environmental mitigation works to create a site for protected species Utility works, including the installation or diversion of underground utilities within a multi-utility corridor Overhead lines diversion works, including the removal of existing overhead lines and pylons, construction of new overhead lines and pylons and works to existing overhead lines and pylons	No Change	
			No Change	
			No Change	
			No Change	
			No Change	
43-27	90	Temporary possession required for: Landscaping associated with the new public right of way and permissive path over the new A122 Lower Thames Crossing	No Change	
			No Change	
43-28	90	Temporary possession required for: Construction of a new permissive path along the existing FP230, and landscaping associated with the new public right of way and permissive path over the new A122 Lower Thames Crossing	No Change	
			No Change	
43-35	OH8	Temporary possession required for: Overhead lines diversion works, including the removal of existing overhead lines and pylons, construction of new overhead lines and pylons and works to existing overhead lines and pylons	No Change	
			No Change	

			This Version:	Version 2.0 (December 2022)
			Previous Version:	Version 1.0 (October 2022)
<b>Table 5: Temporary Possession of Land - by plot number</b>			Change 1	
Land plans plot ref.	DCO Work No(s).	Purpose for which the land is required:	Cell in this row with change	Cell content in previous version
43-40	CA15A	Temporary possession required for: Provision for temporary access and traffic management for the temporary construction compound	No Change	
43-41	CA15A	Temporary possession required for: Provision for temporary access and traffic management for the temporary construction compound	No Change	
43-43	CA15A	Temporary possession required for: Provision for temporary access and traffic management for the temporary construction compound	No Change	
43-45	CA15A	Temporary possession required for: Provision for temporary access and traffic management for the temporary construction compound	No Change	
43-46	CA15A	Temporary possession required for: Provision for temporary access and traffic management for the temporary construction compound	No Change	
43-47	OH8	Temporary possession required for: Overhead lines diversion works, including the removal of existing overhead lines and pylons, construction of new overhead lines and pylons and works to existing overhead lines and pylons	No Change	
43-49	9O	Temporary possession required for: Construction of a new permissive path along the existing FP230	No Change	
43-53	OH8	Temporary possession required for: Overhead lines diversion works, including the removal of existing overhead lines and pylons, construction of new overhead lines and pylons and works to existing overhead lines and pylons	No Change	
43-54	CA15A and MUT28	Temporary possession required for: Provision for temporary access and traffic management for the temporary construction compound Utility works, including the installation or diversion of underground utilities within a multi-utility corridor	No Change	
43-55	CA15A and MUT28	Temporary possession required for: Provision for temporary access and traffic management for the temporary construction compound Utility works, including the installation or diversion of underground utilities within a multi-utility corridor	No Change	
43-56	CA15A and MUT28	Temporary possession required for: Provision for temporary access and traffic management for the temporary construction compound Utility works, including the installation or diversion of underground utilities within a multi-utility corridor	No Change	
43-57	CA15A and MUT28	Temporary possession required for: Provision for temporary access and traffic management for the temporary construction compound Utility works, including the installation or diversion of underground utilities within a multi-utility corridor	No Change	
43-58	CA15A and MUT28	Temporary possession required for: Provision for temporary access and traffic management for the temporary construction compound Utility works, including the installation or diversion of underground utilities within a multi-utility corridor	No Change	
43-59	CA15A and MUT28	Temporary possession required for: Provision for temporary access and traffic management for the temporary construction compound Utility works, including the installation or diversion of underground utilities within a multi-utility corridor	No Change	
		Temporary possession required for:	No Change	

			This Version:	Version 2.0 (December 2022)
			Previous Version:	Version 1.0 (October 2022)
<b>Table 5: Temporary Possession of Land - by plot number</b>			Change 1	
Land plans plot ref.	DCO Work No(s).	Purpose for which the land is required:	Cell in this row with change	Cell content in previous version
43-60	CA15A and MUT28	Provision for temporary access and traffic management for the temporary construction compound Utility works, including the installation or diversion of underground utilities within a multi-utility corridor	No Change	
43-61	CA15A and MUT28	Temporary possession required for: Provision for temporary access and traffic management for the temporary construction compound Utility works, including the installation or diversion of underground utilities within a multi-utility corridor	No Change	
43-62	CA15A and MUT28	Temporary possession required for: Provision for temporary access and traffic management for the temporary construction compound Utility works, including the installation or diversion of underground utilities within a multi-utility corridor	No Change	
43-63	CA15A	Temporary possession required for: Provision for temporary access and traffic management for the temporary construction compound	No Change	
43-64	CA15A	Temporary possession required for: Provision for temporary access and traffic management for the temporary construction compound	No Change	
43-65	CA15A	Temporary possession required for: Provision for temporary access and traffic management for the temporary construction compound	No Change	
43-66	CA15A	Temporary possession required for: Provision for temporary access and traffic management for the temporary construction compound	No Change	
43-67	CA15A	Temporary possession required for: Provision for temporary access and traffic management for the temporary construction compound	No Change	
43-68	CA15A	Temporary possession required for: Provision for temporary access and traffic management for the temporary construction compound	No Change	
43-69	CA15A	Temporary possession required for: Provision for temporary access and traffic management for the temporary construction compound	No Change	
43-70	CA15A	Temporary possession required for: Provision for temporary access and traffic management for the temporary construction compound	No Change	
43-71	CA15A	Temporary possession required for: Provision for temporary access and traffic management for the temporary construction compound	No Change	
43-72	CA15A	Temporary possession required for: Provision for temporary access and traffic management for the temporary construction compound	No Change	
43-73	CA15A	Temporary possession required for: Provision for temporary access and traffic management for the temporary construction compound	No Change	
43-74	CA15A	Temporary possession required for: Provision for temporary access and traffic management for the temporary construction compound	No Change	
43-75	CA15A	Temporary possession required for: Provision for temporary access and traffic management for the temporary construction compound	No Change	
43-76	CA15A	Temporary possession required for: Provision for temporary access and traffic management for the temporary construction compound	No Change	



			This Version:	Version 2.0 (December 2022)
			Previous Version:	Version 1.0 (October 2022)
<b>Table 5: Temporary Possession of Land - by plot number</b>			Change 1	
Land plans plot ref.	DCO Work No(s).	Purpose for which the land is required:	Cell in this row with change	Cell content in previous version
43-77	CA15A	Temporary possession required for: Provision for temporary access and traffic management for the temporary construction compound	No Change	
43-78	CA15A	Temporary possession required for: Provision for temporary access and traffic management for the temporary construction compound	No Change	
43-79	CA15A	Temporary possession required for: Provision for temporary access and traffic management for the temporary construction compound	No Change	
43-80	CA15A	Temporary possession required for: Provision for temporary access and traffic management for the temporary construction compound	No Change	
43-81	CA15A and MUT28	Temporary possession required for: Provision for temporary access and traffic management for the temporary construction compound Utility works, including the installation or diversion of underground utilities within a multi-utility corridor	No Change	
43-82	CA15A	Temporary possession required for: Provision for temporary access and traffic management for the temporary construction compound	No Change	
43-83	CA15A	Temporary possession required for: Provision for temporary access and traffic management for the temporary construction compound	No Change	
43-84	CA15A	Temporary possession required for: Provision for temporary access and traffic management for the temporary construction compound	No Change	
43-85	CA15A	Temporary possession required for: Provision for temporary access and traffic management for the temporary construction compound	No Change	
43-86	CA15A	Temporary possession required for: Provision for temporary access and traffic management for the temporary construction compound	No Change	
43-87	CA15A	Temporary possession required for: Provision for temporary access and traffic management for the temporary construction compound	No Change	
43-88	CA15A	Temporary possession required for: Provision for temporary access and traffic management for the temporary construction compound	No Change	
43-89	CA15A and MUT28	Temporary possession required for: Provision for temporary access and traffic management for the temporary construction compound Utility works, including the installation or diversion of underground utilities within a multi-utility corridor	No Change	
43-90	CA15A	Temporary possession required for: Provision for temporary access and traffic management for the temporary construction compound	No Change	
43-91	CA15A and MUT28	Temporary possession required for: Provision for temporary access and traffic management for the temporary construction compound Utility works, including the installation or diversion of underground utilities within a multi-utility corridor	No Change	
43-92	CA15A and MUT28	Temporary possession required for: Provision for temporary access and traffic management for the temporary construction compound Utility works, including the installation or diversion of underground utilities within a multi-utility corridor	No Change	

			This Version:	Version 2.0 (December 2022)
			Previous Version:	Version 1.0 (October 2022)
<b>Table 5: Temporary Possession of Land - by plot number</b>			Change 1	
Land plans plot ref.	DCO Work No(s).	Purpose for which the land is required:	Cell in this row with change	Cell content in previous version
43-93	CA15A	Temporary possession required for: Provision for temporary access and traffic management for the temporary construction compound	No Change	
43-94	CA15A	Temporary possession required for: Provision for temporary access and traffic management for the temporary construction compound	No Change	
43-95	CA15A	Temporary possession required for: Provision for temporary access and traffic management for the temporary construction compound	No Change	
43-96	OH8	Temporary possession required for: Provision for access for overhead lines diversion works	No Change	
43-97	OH8	Temporary possession required for: Provision for access for overhead lines diversion works	No Change	
43-98	CA15A	Temporary possession required for: Provision for temporary access and traffic management for the temporary construction compound	No Change	
43-99	OH8	Temporary possession required for: Provision for access for overhead lines diversion works	No Change	
43-100	OH8	Temporary possession required for: Provision for access for overhead lines diversion works	No Change	
43-101	CA15A	Temporary possession required for: Provision for temporary access and traffic management for the temporary construction compound	No Change	
43-102	CA15A	Temporary possession required for: Provision for temporary access and traffic management for the temporary construction compound	No Change	
43-103	MUT28	Temporary possession required for: Utility works, including the installation or diversion of underground utilities within a multi-utility corridor	No Change	
43-104	9O, MU72, MU78 and OH8	Temporary possession required for: Construction of a new permissive path from Thames Chase Forest, and a new private means of access from Thames Chase Forest to the new culvert Utility works, including the installation or diversion of underground utilities within a multi-utility corridor Overhead lines diversion works, including the removal of existing overhead lines and pylons, construction of new overhead lines and pylons and works to existing overhead lines and pylons	No Change	
43-105	MU72 and OH8	Temporary possession required for: Utility works, including the installation or diversion of underground utilities within a multi-utility corridor Overhead lines diversion works, including the removal of existing overhead lines and pylons, construction of new overhead lines and pylons and works to existing overhead lines and pylons	No Change	
43-106	OH8	Temporary possession required for: Overhead lines diversion works, including the removal of existing overhead lines and pylons, construction of new overhead lines and pylons and works to existing overhead lines and pylons	No Change	
43-107	OH8	Temporary possession required for: Overhead lines diversion works, including the removal of existing overhead lines and pylons, construction of new overhead lines and pylons and works to existing overhead lines and pylons	No Change	
		Temporary possession required for:	No Change	

			This Version:	Version 2.0 (December 2022)
			Previous Version:	Version 1.0 (October 2022)
<b>Table 5: Temporary Possession of Land - by plot number</b>			Change 1	
Land plans plot ref.	DCO Work No(s).	Purpose for which the land is required:	Cell in this row with change	Cell content in previous version
43-108	MU72, MU78 and OH8	Utility works, including the installation or diversion of underground utilities within a multi-utility corridor Overhead lines diversion works, including the removal of existing overhead lines and pylons, construction of new overhead lines and pylons and works to existing overhead lines and pylons	No Change	
43-109	OH8	Temporary possession required for: Overhead lines diversion works, including the removal of existing overhead lines and pylons, construction of new overhead lines and pylons and works to existing overhead lines and pylons	No Change	
43-110	OH8	Temporary possession required for: Overhead lines diversion works, including the removal of existing overhead lines and pylons, construction of new overhead lines and pylons and works to existing overhead lines and pylons	No Change	
43-111	MU78	Temporary possession required for: Utility works, including the installation or diversion of underground utilities within a multi-utility corridor	No Change	
44-01	FCA7	Temporary possession required for: Construction of a new flood compensation area	No Change	
44-02	FCA7	Temporary possession required for: Construction of a new flood compensation area	No Change	
44-03	FCA7	Temporary possession required for: Construction of a new flood compensation area	No Change	
44-04	MU87	Temporary possession required for: To facilitate utility works, and to provide temporary storage, laydown areas and working space	No Change	
44-05	FCA7 and MU72	Temporary possession required for: Construction of a new flood compensation area Utility works, including the installation or diversion of underground utilities within a multi-utility corridor	No Change	
44-06	FCA7	Temporary possession required for: Construction of a new flood compensation area	No Change	
44-07	MU83	Temporary possession required for: To facilitate utility works, and to provide temporary storage, laydown areas and working space	No Change	
44-08	9O and MU72	Temporary possession required for: Construction of a new permissive path from Thames Chase Forest, a new permissive path to the new culvert and a new private means of access from Thames Chase Forest to the new culvert Utility works, including the installation or diversion of underground utilities within a multi-utility corridor	No Change	
44-09	MU79, MU80, MU82 and MU83	Temporary possession required for: Utility works, including the installation or diversion of underground utilities within a multi-utility corridor	No Change	
44-10	MU80	Temporary possession required for: Utility works, including the installation or diversion of underground utilities within a multi-utility corridor	No Change	
44-11	MU86	Temporary possession required for: Utility works, including the installation or diversion of underground utilities within a multi-utility corridor	No Change	
44-13	MU72	Temporary possession required for: Utility works, including the installation or diversion of underground utilities within a multi-utility corridor	No Change	

			This Version:	Version 2.0 (December 2022)
			Previous Version:	Version 1.0 (October 2022)
<b>Table 5: Temporary Possession of Land - by plot number</b>			Change 1	
Land plans plot ref.	DCO Work No(s).	Purpose for which the land is required:	Cell in this row with change	Cell content in previous version
44-14	MU72	Temporary possession required for: Utility works, including the installation or diversion of underground utilities within a multi-utility corridor	No Change	
44-16	MU84	Temporary possession required for: Utility works, including the installation or diversion of underground utilities within a multi-utility corridor	No Change	

			This Version:	Version 2.0 (December 2022)
			Previous Version:	Version 1.0 (October 2022)
Table 5: Temporary Possession of Land - by plot number			Change 1	
Land plans plot ref.	DCO Work No(s).	Purpose for which the land is required:	Cell in this row with change	Cell content in previous version
44-17	MU79, MU80, MU82 and MU83	Temporary possession required for: Utility works, including the installation or diversion of underground utilities within a multi-utility corridor	No Change	
44-20	MU83	Temporary possession required for: Utility works, including the installation or diversion of underground utilities within a multi-utility corridor	No Change	
44-22	9D	Temporary possession required for: Temporary possession of railway line to facilitate the construction of earthworks associated with the new A122 Lower Thames Crossing two-lane link road from the M25 northbound carriageway to M25 junction 29 link road	No Change	
44-44	MU80	Temporary possession required for: Utility works, including the installation or diversion of underground utilities within a multi-utility corridor	No Change	
44-56	9D	Temporary possession required for: Temporary possession of railway line to facilitate the construction of earthworks associated with the new A122 Lower Thames Crossing two-lane link road from the M25 northbound carriageway to M25 junction 29 link road	No Change	
44-64	9E	Temporary possession required for: To facilitate the improvements to the existing highway M25 northbound and existing highway M25 southbound, and to provide temporary storage, laydown areas and working space	No Change	
44-68	MU81 and MU84	Temporary possession required for: Utility works, including the installation or diversion of underground utilities within a multi-utility corridor	No Change	
44-72	9E	Temporary possession required for: To facilitate the improvements to the existing highway M25 northbound and existing highway M25 southbound, and to provide temporary storage, laydown areas and working space	No Change	
44-73	9E	Temporary possession required for: To facilitate the improvements to the existing highway M25 northbound and existing highway M25 southbound, and to provide temporary storage, laydown areas and working space	No Change	
44-80	MU81 and MU83	Temporary possession required for: Utility works, including the installation or diversion of underground utilities within a multi-utility corridor	No Change	
44-81	MU72, MU79, MU81, MU82 and MU83	Temporary possession required for: Utility works, including the installation or diversion of underground utilities within a multi-utility corridor	No Change	
44-84	MU80	Temporary possession required for: Utility works, including the installation or diversion of underground utilities within a multi-utility corridor	No Change	
44-85	MU72	Temporary possession required for: To facilitate utility works, and to provide temporary storage, laydown areas and working space	No Change	
44-86	MU72, MU79, MU80, MU81, MU82 and MU83	Temporary possession required for: Utility works, including the installation or diversion of underground utilities within a multi-utility corridor	No Change	
44-87	MU72	Temporary possession required for: To facilitate utility works, and to provide temporary storage, laydown areas and working space	No Change	
44-88	MU72, MU79, MU80 and MU82	Temporary possession required for: Utility works, including the installation or diversion of underground utilities within a multi-utility corridor	No Change	
		Temporary possession required for:	No Change	

			This Version:	Version 2.0 (December 2022)
			Previous Version:	Version 1.0 (October 2022)
<b>Table 5: Temporary Possession of Land - by plot number</b>			Change 1	
Land plans plot ref.	DCO Work No(s).	Purpose for which the land is required:	Cell in this row with change	Cell content in previous version
44-89	MU80 and MU81	Utility works, including the installation or diversion of underground utilities within a multi-utility corridor	No Change	
44-90	MU84	Temporary possession required for: Utility works, including the installation or diversion of underground utilities within a multi-utility corridor	No Change	
44-91	MU72, MU79, MU80, MU81, MU82 and MU83	Temporary possession required for: Utility works, including the installation or diversion of underground utilities within a multi-utility corridor	No Change	
44-92	MU84	Temporary possession required for: To facilitate utility works, and to provide temporary storage, laydown areas and working space	No Change	
44-93	MU72	Temporary possession required for: To facilitate utility works, and to provide temporary storage, laydown areas and working space	No Change	
44-94	MU72	Temporary possession required for: Utility works, including the installation or diversion of underground utilities within a multi-utility corridor	No Change	
44-95	MU80 and MU81	Temporary possession required for: Utility works, including the installation or diversion of underground utilities within a multi-utility corridor	No Change	
44-96	MU80 and MU81	Temporary possession required for: Utility works, including the installation or diversion of underground utilities within a multi-utility corridor	No Change	
44-98	MU81	Temporary possession required for: Utility works, including the installation or diversion of underground utilities within a multi-utility corridor	No Change	
44-99	MU81	Temporary possession required for: Utility works, including the installation or diversion of underground utilities within a multi-utility corridor	No Change	
44-100	MU81	Temporary possession required for: Utility works, including the installation or diversion of underground utilities within a multi-utility corridor	No Change	
44-101	CA15A	Temporary possession required for: Provision for temporary access and traffic management for the temporary construction compound	No Change	
44-102	CA15A	Temporary possession required for: Provision for temporary access and traffic management for the temporary construction compound	No Change	
44-103	CA15A	Temporary possession required for: Provision for temporary access and traffic management for the temporary construction compound	No Change	
44-104	CA15A	Temporary possession required for: Provision for temporary access and traffic management for the temporary construction compound	No Change	
44-105	CA15A	Temporary possession required for: Provision for temporary access and traffic management for the temporary construction compound	No Change	
44-106	CA15A	Temporary possession required for: Provision for temporary access and traffic management for the temporary construction compound	No Change	
44-107	CA15A	Temporary possession required for: Provision for temporary access and traffic management for the temporary construction compound	No Change	

			This Version:	Version 2.0 (December 2022)
			Previous Version:	Version 1.0 (October 2022)
<b>Table 5: Temporary Possession of Land - by plot number</b>			Change 1	
Land plans plot ref.	DCO Work No(s).	Purpose for which the land is required:	Cell in this row with change	Cell content in previous version
44-108	CA15A	Temporary possession required for: Provision for temporary access and traffic management for the temporary construction compound	No Change	
44-109	CA15A	Temporary possession required for: Provision for temporary access and traffic management for the temporary construction compound	No Change	
44-110	CA15A	Temporary possession required for: Provision for temporary access and traffic management for the temporary construction compound	No Change	
44-111	CA15A	Temporary possession required for: Provision for temporary access and traffic management for the temporary construction compound	No Change	
44-112	MU84	Temporary possession required for: Provision for access for utility works	No Change	
44-113	CA15A	Temporary possession required for: Provision for temporary access and traffic management for the temporary construction compound	No Change	
44-114	CA15A	Temporary possession required for: Provision for temporary access and traffic management for the temporary construction compound	No Change	
44-115	CA15A	Temporary possession required for: Provision for temporary access and traffic management for the temporary construction compound	No Change	
44-116	CA15A	Temporary possession required for: Provision for temporary access and traffic management for the temporary construction compound	No Change	
44-117	CA15A	Temporary possession required for: Provision for temporary access and traffic management for the temporary construction compound	No Change	
44-118	CA15A	Temporary possession required for: Provision for temporary access and traffic management for the temporary construction compound	No Change	
44-119	CA15A	Temporary possession required for: Provision for temporary access and traffic management for the temporary construction compound	No Change	
44-120	MU84	Temporary possession required for: Provision for access for utility works	No Change	
44-121	MU84	Temporary possession required for: Provision for access for utility works	No Change	
44-122	MU84	Temporary possession required for: Provision for access for utility works	No Change	
44-123	MU84	Temporary possession required for: Provision for access for utility works	No Change	
44-124	MU84	Temporary possession required for: Provision for access for utility works	No Change	
45-01	9J	Temporary possession required for: Improvement works to a section of the existing two-lane dual carriageway A127 highway	No Change	

			This Version:	Version 2.0 (December 2022)
			Previous Version:	Version 1.0 (October 2022)
Table 5: Temporary Possession of Land - by plot number			Change 1	
Land plans plot ref.	DCO Work No(s).	Purpose for which the land is required:	Cell in this row with change	Cell content in previous version
45-02	9J	Temporary possession required for: Improvement works to a section of the existing two-lane dual carriageway A127 highway	No Change	
45-03	9J	Temporary possession required for: Improvement works to a section of the existing two-lane dual carriageway A127 highway	No Change	
45-04	9J	Temporary possession required for: Improvement works to a section of the existing two-lane dual carriageway A127 highway	No Change	
45-05	9J	Temporary possession required for: Improvement works to a section of the existing two-lane dual carriageway A127 highway	No Change	
45-06	9J	Temporary possession required for: Improvement works to a section of the existing two-lane dual carriageway A127 highway	No Change	
45-07	9J	Temporary possession required for: Improvement works to a section of the existing two-lane dual carriageway A127 highway	No Change	
45-08	9J	Temporary possession required for: To facilitate the improvement works to a section of the existing two-lane dual carriageway A127 highway, and to provide temporary storage, laydown areas and working space	No Change	
45-09	9J	Temporary possession required for: Improvement works to a section of the existing two-lane dual carriageway A127 highway	No Change	
45-10	MU91	Temporary possession required for: Utility works, including the installation or diversion of underground utilities within a multi-utility corridor	No Change	
45-11	MU91	Temporary possession required for: Utility works, including the installation or diversion of underground utilities within a multi-utility corridor	No Change	
45-12	9J	Temporary possession required for: Improvement works to a section of the existing two-lane dual carriageway A127 highway	No Change	
45-15	9J	Temporary possession required for: To facilitate the improvement works to a section of the existing two-lane dual carriageway A127 highway, and to provide temporary storage, laydown areas and working space	No Change	
45-16	9J	Temporary possession required for: To facilitate the improvement works to a section of the existing two-lane dual carriageway A127 highway, and to provide temporary storage, laydown areas and working space	No Change	
45-17	9J	Temporary possession required for: To facilitate the improvement works to a section of the existing two-lane dual carriageway A127 highway, and to provide temporary storage, laydown areas and working space	No Change	
45-18	9J	Temporary possession required for: To facilitate the improvement works to a section of the existing two-lane dual carriageway A127 highway, and to provide temporary storage, laydown areas and working space	No Change	
45-19	MU91	Temporary possession required for: Utility works, including the installation or diversion of underground utilities within a multi-utility corridor	No Change	
		Temporary possession required for:	No Change	



<b>This Version:</b>	<b>Version 2.0 (December 2022)</b>
<b>Previous Version:</b>	<b>Version 1.0 (October 2022)</b>

**Table 5: Temporary Possession of Land - by plot number**

Change 1

Land plans plot ref.	DCO Work No(s).	Purpose for which the land is required:	Cell in this row with change	Cell content in previous version
45-20	9J	To facilitate the improvement works to a section of the existing two-lane dual carriageway A127 highway, and to provide temporary storage, laydown areas and working space	No Change	
45-21	MU91	Temporary possession required for: Utility works, including the installation or diversion of underground utilities within a multi-utility corridor	No Change	
45-22	9J	Temporary possession required for: To facilitate the improvement works to a section of the existing two-lane dual carriageway A127 highway, and to provide temporary storage, laydown areas and working space	No Change	
45-23	MU91	Temporary possession required for: Utility works, including the installation or diversion of underground utilities within a multi-utility corridor	No Change	
45-24	MU91	Temporary possession required for: Utility works, including the installation or diversion of underground utilities within a multi-utility corridor	No Change	
45-25	MU91	Temporary possession required for: Utility works, including the installation or diversion of underground utilities within a multi-utility corridor	No Change	
45-26	MU91	Temporary possession required for: Utility works, including the installation or diversion of underground utilities within a multi-utility corridor	No Change	
45-28	9J	Temporary possession required for: To facilitate the improvement works to a section of the existing two-lane dual carriageway A127 highway, and to provide temporary storage, laydown areas and working space	No Change	
45-29	MU91	Temporary possession required for: Utility works, including the installation or diversion of underground utilities within a multi-utility corridor	No Change	
45-31	MU91	Temporary possession required for: Utility works, including the installation or diversion of underground utilities within a multi-utility corridor	No Change	
45-33	MU91	Temporary possession required for: Utility works, including the installation or diversion of underground utilities within a multi-utility corridor	No Change	
45-38	MU91	Temporary possession required for: Utility works, including the installation or diversion of underground utilities within a multi-utility corridor	No Change	
45-39	9J	Temporary possession required for: Improvement works to a section of the existing two-lane dual carriageway A127 highway	No Change	
45-42	MU91	Temporary possession required for: Utility works, including the installation or diversion of underground utilities within a multi-utility corridor	No Change	
45-43	9J	Temporary possession required for: Improvement works to a section of the existing two-lane dual carriageway A127 highway	No Change	
45-45	9J	Temporary possession required for: Improvement works to a section of the existing two-lane dual carriageway A127 highway	No Change	
45-46	9J	Temporary possession required for: Improvement works to a section of the existing two-lane dual carriageway A127 highway	No Change	
		Temporary possession required for:	No Change	

			This Version:	Version 2.0 (December 2022)
			Previous Version:	Version 1.0 (October 2022)
<b>Table 5: Temporary Possession of Land - by plot number</b>			Change 1	
Land plans plot ref.	DCO Work No(s).	Purpose for which the land is required:	Cell in this row with change	Cell content in previous version
45-47	9H	Improvements to the existing two-lane link road between A127 eastbound and M25 junction 29 roundabout	No Change	
45-48	9H	Temporary possession required for: Improvements to the existing two-lane link road between A127 eastbound and M25 junction 29 roundabout	No Change	
45-49	9H	Temporary possession required for: Improvements to the existing two-lane link road between A127 eastbound and M25 junction 29 roundabout	No Change	
45-50	MU91	Temporary possession required for: Utility works, including the installation or diversion of underground utilities within a multi-utility corridor	No Change	
45-52	MU91	Temporary possession required for: Utility works, including the installation or diversion of underground utilities within a multi-utility corridor	No Change	
45-62	MU91	Temporary possession required for: Utility works, including the installation or diversion of underground utilities within a multi-utility corridor	No Change	
45-66	9H and MU91	Temporary possession required for: Improvements to the existing two-lane link road between A127 eastbound and M25 junction 29 roundabout Utility works, including the installation or diversion of underground utilities within a multi-utility corridor	No Change	
45-67	9J	Temporary possession required for: To facilitate the improvement works to a section of the existing two-lane dual carriageway A127 highway, and to provide temporary storage, laydown areas and working space	No Change	
45-68	9J	Temporary possession required for: To facilitate the improvement works to a section of the existing two-lane dual carriageway A127 highway, and to provide temporary storage, laydown areas and working space	No Change	
45-69	9J	Temporary possession required for: Improvement works to a section of the existing two-lane dual carriageway A127 highway	No Change	
45-70	9J	Temporary possession required for: Improvement works to a section of the existing two-lane dual carriageway A127 highway	No Change	
45-71	MU88	Temporary possession required for: Utility works, including the installation or diversion of underground utilities within a multi-utility corridor	No Change	
45-72	9H and MU88	Temporary possession required for: Improvements to the existing two-lane link road between A127 eastbound and M25 junction 29 roundabout Utility works, including the installation or diversion of underground utilities within a multi-utility corridor	No Change	
45-79	MU87	Temporary possession required for: To facilitate utility works, and to provide temporary storage, laydown areas and working space	No Change	
45-87	MU87	Temporary possession required for: Utility works, including the installation or diversion of underground utilities within a multi-utility corridor, and the installation of poles and pole mounted transformers	No Change	
45-88	MU87	Temporary possession required for: To facilitate utility works, and to provide temporary storage, laydown areas and working space	No Change	
45-89	MU87	Temporary possession required for: Utility works, including the installation or diversion of underground utilities within a multi-utility corridor, and the installation of poles and pole mounted transformers	No Change	

			This Version:	Version 2.0 (December 2022)
			Previous Version:	Version 1.0 (October 2022)
<b>Table 5: Temporary Possession of Land - by plot number</b>			Change 1	
Land plans plot ref.	DCO Work No(s).	Purpose for which the land is required:	Cell in this row with change	Cell content in previous version
45-99	9I and MU88	Temporary possession required for: Improvement works to the existing private means of access between the improved M25 junction 29 roundabout and Codham Hall Lane. Utility works, including the installation or diversion of underground utilities within a multi-utility corridor	No Change	
45-100	9I and MU88	Temporary possession required for: Improvement works to the existing private means of access between the improved M25 junction 29 roundabout and Codham Hall Lane. Utility works, including the installation or diversion of underground utilities within a multi-utility corridor	No Change	
45-105	MU88	Temporary possession required for: To facilitate utility works, and to provide temporary storage, laydown areas and working space	No Change	
45-107	MU87	Temporary possession required for: To facilitate utility works, and to provide temporary storage, laydown areas and working space	No Change	
45-108	MU87	Temporary possession required for: Utility works, including the installation or diversion of underground utilities within a multi-utility corridor, and the installation of poles and pole mounted transformers	No Change	
45-110	MU87	Temporary possession required for: Provision for access for utility works	No Change	
45-111	MU86 and MU87	Temporary possession required for: Utility works, including the installation or diversion of underground utilities within a multi-utility corridor Utility works, including the installation or diversion of underground utilities within a multi-utility corridor, and the installation of poles and pole mounted transformers	No Change	
45-112	MU87	Temporary possession required for: Provision for access for utility works	No Change	
45-120	9P	Temporary possession required for: Construction of protection measures for retention of the existing infrastructure	No Change	
45-121	CA16, MU85, MU87 and MUT32	Temporary possession required for: Temporary construction compound at surface for facilitating main works Utility works, including the installation or diversion of underground utilities within a multi-utility corridor Utility works, including the installation or diversion of underground utilities within a multi-utility corridor, and the installation of poles and pole mounted transformers	No Change	
45-132	CA16	Temporary possession required for: Temporary construction compound at surface for facilitating main works	No Change	
45-137	CA16	Temporary possession required for: Provision for temporary access and traffic management for the temporary construction compound	No Change	
45-139	CA16	Temporary possession required for: Provision for temporary access and traffic management for the temporary construction compound	No Change	
45-140	CA16	Temporary possession required for: Provision for temporary access and traffic management for the temporary construction compound	No Change	
45-141	CA16	Temporary possession required for: Provision for temporary access and traffic management for the temporary construction compound	No Change	
		Temporary possession required for:	No Change	

			This Version:	Version 2.0 (December 2022)
			Previous Version:	Version 1.0 (October 2022)
<b>Table 5: Temporary Possession of Land - by plot number</b>			Change 1	
Land plans plot ref.	DCO Work No(s).	Purpose for which the land is required:	Cell in this row with change	Cell content in previous version
45-142	CA16	Provision for temporary access and traffic management for the temporary construction compound	No Change	
45-143	CA16	Temporary possession required for: Provision for temporary access and traffic management for the temporary construction compound	No Change	
45-144	CA16	Temporary possession required for: Provision for temporary access and traffic management for the temporary construction compound	No Change	
45-145	CA16	Temporary possession required for: Provision for temporary access and traffic management for the temporary construction compound	No Change	
45-146	CA16	Temporary possession required for: Provision for temporary access and traffic management for the temporary construction compound	No Change	
45-147	CA16	Temporary possession required for: Provision for temporary access and traffic management for the temporary construction compound	No Change	
45-148	CA16	Temporary possession required for: Provision for temporary access and traffic management for the temporary construction compound	No Change	
45-149	CA16	Temporary possession required for: Provision for temporary access and traffic management for the temporary construction compound	No Change	
45-150	CA16	Temporary possession required for: Provision for temporary access and traffic management for the temporary construction compound	No Change	
45-151	CA16	Temporary possession required for: Provision for temporary access and traffic management for the temporary construction compound	No Change	
45-152	CA16	Temporary possession required for: Provision for temporary access and traffic management for the temporary construction compound	No Change	
45-153	CA16	Temporary possession required for: Provision for temporary access and traffic management for the temporary construction compound	No Change	
45-154	CA16	Temporary possession required for: Provision for temporary access and traffic management for the temporary construction compound	No Change	
45-155	CA16, MU85 and MUT32	Temporary possession required for: Provision for temporary access and traffic management for the temporary construction compound Utility works, including the installation or diversion of underground utilities within a multi-utility corridor	No Change	
45-158	CA16 and MU85	Temporary possession required for: Provision for temporary access and traffic management for the temporary construction compound Utility works, including the installation or diversion of underground utilities within a multi-utility corridor	No Change	
45-159	CA16	Temporary possession required for: Provision for temporary access and traffic management for the temporary construction compound	No Change	
45-160	CA16, MU85 and MUT32	Temporary possession required for: Provision for temporary access and traffic management for the temporary construction compound Utility works, including the installation or diversion of underground utilities within a multi-utility corridor	No Change	

			This Version:	Version 2.0 (December 2022)
			Previous Version:	Version 1.0 (October 2022)
Table 5: Temporary Possession of Land - by plot number			Change 1	
Land plans plot ref.	DCO Work No(s).	Purpose for which the land is required:	Cell in this row with change	Cell content in previous version
45-161	CA16	Temporary possession required for: Provision for temporary access and traffic management for the temporary construction compound	No Change	
45-164	CA16	Temporary possession required for: Provision for temporary access and traffic management for the temporary construction compound	No Change	
45-165	MU85	Temporary possession required for: Utility works, including the installation or diversion of underground utilities within a multi-utility corridor	No Change	
45-166	CA16	Temporary possession required for: Provision for temporary access and traffic management for the temporary construction compound	No Change	
45-167	CA16	Temporary possession required for: Provision for temporary access and traffic management for the temporary construction compound	No Change	
45-168	MU85	Temporary possession required for: Utility works, including the installation or diversion of underground utilities within a multi-utility corridor	No Change	
45-169	MU85 and MUT32	Temporary possession required for: Utility works, including the installation or diversion of underground utilities within a multi-utility corridor	No Change	
45-171	MU85	Temporary possession required for: Utility works, including the installation or diversion of underground utilities within a multi-utility corridor	No Change	
45-172	MU85	Temporary possession required for: Utility works, including the installation or diversion of underground utilities within a multi-utility corridor	No Change	
45-173	MU85	Temporary possession required for: Utility works, including the installation or diversion of underground utilities within a multi-utility corridor	No Change	
45-174	MU85	Temporary possession required for: Utility works, including the installation or diversion of underground utilities within a multi-utility corridor	No Change	
45-175	MU84	Temporary possession required for: Provision for access for utility works	No Change	
45-176	MU84	Temporary possession required for: Provision for access for utility works	No Change	
45-177	MU84	Temporary possession required for: Provision for access for utility works	No Change	
45-178	CA16	Temporary possession required for: Provision for temporary access and traffic management for the temporary construction compound	No Change	
46-01	9J	Temporary possession required for: Improvement works to a section of the existing two-lane dual carriageway A127 highway	No Change	
46-02	9J	Temporary possession required for: Improvement works to a section of the existing two-lane dual carriageway A127 highway	No Change	
46-03	9J	Temporary possession required for: Improvement works to a section of the existing two-lane dual carriageway A127 highway	No Change	

			This Version:	Version 2.0 (December 2022)
			Previous Version:	Version 1.0 (October 2022)
<b>Table 5: Temporary Possession of Land - by plot number</b>			Change 1	
Land plans plot ref.	DCO Work No(s).	Purpose for which the land is required:	Cell in this row with change	Cell content in previous version
46-04	E51	Temporary possession required for: Implementation of environmental mitigation works to create a site for protected species, including the construction of new ecological ponds	No Change	
46-06	E51, G10 and ULH2	Temporary possession required for: Implementation of environmental mitigation works to create a site for protected species, including the construction of new ecological ponds Installation of a high-pressure gas pipeline The establishment of a temporary utilities logistic hub for facilitating utility works	No Change	
46-08	G10	Temporary possession required for: Installation of a high-pressure gas pipeline	No Change	
46-09	G10	Temporary possession required for: Installation of a high-pressure gas pipeline	No Change	
46-11	G10	Temporary possession required for: Installation of a high-pressure gas pipeline	No Change	
46-12	G10	Temporary possession required for: Installation of a high-pressure gas pipeline	No Change	
46-13	G10	Temporary possession required for: Installation of a high-pressure gas pipeline	No Change	
46-23	MU92	Temporary possession required for: Provision for access for utility works	No Change	
46-24	MU92	Temporary possession required for: Provision for access for utility works	No Change	
46-25	MU92	Temporary possession required for: Provision for access for utility works	No Change	
46-26	MU92	Temporary possession required for: Utility works, including the installation or diversion of underground utilities within a multi-utility corridor	No Change	
46-52	MU92	Temporary possession required for: To facilitate utility works, and to provide temporary storage, laydown areas and working space	No Change	
46-55	G10 and ULH2	Temporary possession required for: Installation of a high-pressure gas pipeline The establishment of a temporary utilities logistic hub for facilitating utility works	No Change	
47-26	E51	Temporary possession required for: Implementation of environmental mitigation works to create a site for protected species, including the construction of new ecological ponds	No Change	

## Annex B Schedule of Negotiations - progress of negotiations with parties affected by compulsory acquisition and temporary possession powers

**Commented [WT2]:** In this 'Tracked changes version' this is page 645

- B.1.1 The table below shows the progress of negotiations with affected persons. Please note that the table is correct at the date of submission. It is the intention of National Highways to submit further updates post-application, either when appropriate or as directed by the Examining Authority.

						This Version:	Version 2.0 (December 2022)
						Previous Version:	Version 1.0 (October 2022)
						Change 1	
No.	Land interest name/organisation and land agent's name (if applicable)	Type of interest	Plot(s)	Land requirement	Status of negotiations with land interest	Cell in this row with change	Cell content in previous version
1	Aaron Ryan Nelson	Cat 1, 2 and 3	04-05	CA	The Applicant has been attempting to engage with the landowner's through their agent. The landowner is aware of the impacts of the Project on the property. 31-10-2017 Letter Order Limits update notification sent	No Change	
	Aintree Concrete Pumping		04-08	CAR	14-05-2018 Letter Land Interest Questionnaire sent	No Change	
	Kieran Kevin Nelson		04-09	CA	09-10-2018 Letter Section 42 Statutory consultation notification sent	No Change	
	Roman Concrete		04-11	CA	27-03-2019 Email Correspondence regarding survey access	No Change	
	Tom French - BTF Partnership		04-12	CAR	15-08-2019 Letter 2019 Post-Statutory consultation notification sent	No Change	
	(as agent)		04-17	CAR	27-01-2020 Letter Supplementary consultation notification sent	No Change	
			04-21	CA	24-07-2020 Email Correspondence regarding voluntary agreement	No Change	
			04-25	TP	19-08-2020 Email Correspondence regarding agent and client next steps	No Change	
			04-30	CA	29-09-2020 Letter An invitation has been sent to negotiate and acquire land interests by voluntary agreement	No Change	
			04-31	CA	13-10-2020 Email Correspondence regarding survey payment	No Change	
			04-32	CA	15-10-2020 Letter An invitation has been sent to negotiate and acquire land interests by voluntary agreement	No Change	
			04-33	CA	22-10-2020 Meeting Regular catch up meeting with agent to discuss status and case progress	No Change	
			04-43	CA	05-11-2020 Meeting Regular catch up meeting with agent to discuss status and case progress	No Change	
			04-49	CA	14-01-2021 Meeting Regular catch up meeting with agent to discuss status and case progress	No Change	
			04-53	CA	11-02-2021 Meeting Regular catch up meeting with agent to discuss status and case progress	No Change	
			05-04	TP	11-03-2021 Meeting Regular catch up meeting with agent to discuss status and case progress	No Change	
			06-81	CA	12-03-2021 Email Correspondence requesting a meeting	No Change	
			06-118	CA	06-04-2021 Email Correspondence regarding survey payment	No Change	
			06-171	CA	23-04-2021 Meeting Regular catch up meeting with agent to discuss status and case progress	No Change	
			06-193	CA	13-05-2021 Meeting Regular catch up meeting with agent to discuss status and case progress	No Change	
			06-199	CA	18-06-2021 Meeting Regular catch up meeting with agent to discuss status and case progress	No Change	
			06-203	CA	13-07-2021 Meeting Regular catch up meeting with agent to discuss status and case progress	No Change	
			06-205	CAR	13-07-2021 Letter Community Impacts consultation notification sent	No Change	
			06-206	CA	28-07-2021 Meeting Regular catch up meeting with agent to discuss status and case progress	No Change	
					20-08-2021 Meeting Regular catch up meeting with agent to discuss status and case progress	No Change	
					15-09-2021 Meeting Regular catch up meeting with agent to discuss status and case progress	No Change	

CA (Compulsory acquisition), CAR (Compulsory acquisition of rights over land and temporary possession), TP (Temporary possession)  
 CAS (Compulsory acquisition of subsoil), CASTPS (Compulsory acquisition of subsoil and temporary possession of land at the surface)



						This Version:	Version 2.0 (December 2022)
						Previous Version:	Version 1.0 (October 2022)
						Change 1	
No.	Land interest name/organisation and land agent's name (if applicable)	Type of interest	Plot(s)	Land requirement	Status of negotiations with land interest	Cell in this row with change	Cell content in previous version
					13-10-2021 Meeting Regular catch up meeting with agent to discuss status and case progress	No Change	
					26-10-2021 Letter An invitation has been sent to negotiate and acquire land interests by voluntary agreement	No Change	
					10-11-2021 Meeting Regular catch up meeting with agent to discuss status and case progress	No Change	
					25-11-2021 Email Correspondence regarding interest in voluntary agreement	No Change	
					10-12-2021 Email Correspondence regarding voluntary agreement and fee policy	No Change	
					07-02-2022 Meeting Regular catch up meeting with agent to discuss status and case progress	No Change	
					01-03-2022 Meeting Regular catch up meeting with agent to discuss status and case progress	No Change	
					30-03-2022 Email Correspondence regarding survey access	No Change	
					04-04-2022 Meeting Regular catch up meeting with agent to discuss status and case progress	No Change	

CA (Compulsory acquisition), CAR (Compulsory acquisition of rights over land and temporary possession), TP (Temporary possession)

CAS (Compulsory acquisition of subsoil), CASTPS (Compulsory acquisition of subsoil and temporary possession of land at the surface)

						This Version:	Version 2.0 (December 2022)
						Previous Version:	Version 1.0 (October 2022)
						Change 1	
No.	Land interest name/organisation and land agent's name (if applicable)	Type of interest	Plot(s)	Land requirement	Status of negotiations with land interest	Cell in this row with change	Cell content in previous version
1 Cont'd					03-05-2022 Meeting Regular catch up meeting with agent to discuss status and case progress	No Change	
					13-05-2022 Letter Local Refinement consultation notification sent	No Change	
					24-05-2022 Letter Local Refinement consultation extension notification sent	No Change	
					30-05-2022 Meeting Regular catch up meeting with agent to discuss status and case progress	No Change	
					21-06-2022 Meeting Regular catch up meeting with agent to discuss status and case progress	No Change	
					25-07-2022 Meeting Regular catch up meeting with agent to discuss status and case progress	No Change	
					15-08-2022 Meeting Discussion with agent regarding case progress	No Change	
					05-09-2022 Meeting Regular catch up meeting with agent to discuss status and case progress	No Change	
2	Aaron Stacy O'Brien Andrew Keith O'Brien	Cat 1, 2 and 3	39-01	TP	An invitation to negotiate and acquire land interests by voluntary agreement has been sent by letter.	No Change	
					09-10-2018 Letter Land Interest Questionnaire sent	No Change	
					09-10-2018 Letter Section 42 Statutory consultation notification sent	No Change	
					21-12-2018 Letter Land Interest Questionnaire response	No Change	
					08-02-2019 Letter Land Interest Questionnaire reminder sent	No Change	
					15-08-2019 Letter 2019 Post-Statutory consultation notification sent	No Change	
					27-01-2020 Letter Supplementary consultation notification sent	No Change	
					13-07-2020 Letter Design Refinement consultation notification sent	No Change	
					29-09-2020 Letter An invitation has been sent to negotiate and acquire land interests by voluntary agreement	No Change	
					13-07-2021 Letter Community Impacts consultation notification sent	No Change	
					26-10-2021 Letter An invitation has been sent to negotiate and acquire land interests by voluntary agreement	No Change	
					13-05-2022 Letter Local Refinement consultation notification sent	No Change	
					24-05-2022 Letter Local Refinement consultation extension notification sent	No Change	
					27-05-2022 Email Correspondence regarding Order Limits and voluntary agreement	No Change	
					01-09-2022 Letter Landowner engagement notification sent	No Change	
3					An invitation to negotiate and acquire land interests by voluntary agreement has been sent by letter and would be progressed if requested.	No Change	
						No Change	

CA (Compulsory acquisition), CAR (Compulsory acquisition of rights over land and temporary possession), TP (Temporary possession)  
 CAS (Compulsory acquisition of subsoil), CASTPS (Compulsory acquisition of subsoil and temporary possession of land at the surface)

							This Version:	Version 2.0 (December 2022)	
							Previous Version:	Version 1.0 (October 2022)	
							Change 1		
No.	Land interest name/organisation and land agent's name (if applicable)	Type of interest	Plot(s)	Land requirement	Status of negotiations with land interest			Cell in this row with change	Cell content in previous version
	Abdul Aleem Dhillon	Cat 1 and 3	29-198	CA	12-04-2017	Letter	Preferred Route Announcement notification sent	No Change	
	Abdul Azeem Dhillon		29-199	CA	17-08-2017	Letter	Survey access request sent	No Change	
	Abdul Samad Dhillon		29-202	CAR	31-10-2017	Letter	Order Limits update notification sent	No Change	
			29-205	CAR	18-04-2018	Email	Correspondence regarding survey access	No Change	
					14-05-2018	Letter	Land Interest Questionnaire sent	No Change	
					09-10-2018	Letter	Section 42 Statutory consultation notification sent	No Change	
					25-03-2019	Email	Correspondence regarding survey access	No Change	
					04-06-2019	Letter	Land Interest Questionnaire response	No Change	
					17-06-2019	Email	Correspondence regarding Project design and survey works	No Change	

CA (Compulsory acquisition), CAR (Compulsory acquisition of rights over land and temporary possession), TP (Temporary possession)  
 CAS (Compulsory acquisition of subsoil), CASTPS (Compulsory acquisition of subsoil and temporary possession of land at the surface)

						This Version:	Version 2.0 (December 2022)
						Previous Version:	Version 1.0 (October 2022)
						Change 1	
No.	Land interest name/organisation and land agent's name (if applicable)	Type of interest	Plot(s)	Land requirement	Status of negotiations with land interest	Cell in this row with change	Cell content in previous version
3 Cont'd					15-08-2019 Letter 2019 Post-Statutory consultation notification sent		
					27-01-2020 Letter Supplementary consultation notification sent	No Change	
					02-07-2020 Email Exchange of correspondence regarding an alternative design proposal	No Change	
					13-07-2020 Letter Design Refinement consultation notification sent	No Change	
					29-09-2020 Letter An invitation has been sent to negotiate and acquire land interests by voluntary agreement	No Change	
					13-07-2021 Letter Community Impacts consultation notification sent	No Change	
					26-10-2021 Letter An invitation has been sent to negotiate and acquire land interests by voluntary agreement	No Change	
					13-05-2022 Letter Local Refinement consultation notification sent	No Change	
					16-05-2022 Email Correspondence regarding Local Refinement consultation	No Change	
					24-05-2022 Letter Local Refinement consultation extension notification sent	No Change	
					27-05-2022 Email Correspondence regarding voluntary agreement and fee policy	No Change	
					20-07-2022 Email Correspondence regarding land interest and voluntary agreement	No Change	
4	Abigail Catherine Rackley	Cat 1 and 3	30-27	TP	An invitation to negotiate and acquire land interests by voluntary agreement has been sent by letter.	No Change	
					13-07-2020 Letter Design Refinement consultation notification sent	No Change	
					29-09-2020 Letter An invitation has been sent to negotiate and acquire land interests by voluntary agreement	No Change	
					13-07-2021 Letter Community Impacts consultation notification sent	No Change	
					26-10-2021 Letter An invitation has been sent to negotiate and acquire land interests by voluntary agreement	No Change	
					13-05-2022 Letter Local Refinement consultation notification sent	No Change	
					24-05-2022 Letter Local Refinement consultation extension notification sent	No Change	
5	Abigail Lara Samantha Sparks Heather Mary Sparks Peter Frederick Sparks Tom French - BTF Partnership (as agent)	Cat 1 and 3	04-54	CA	The Applicant has agreed Heads of Terms for a voluntary agreement. Multiple survey consent forms have been agreed to facilitate Applicant surveys, including agreement of compensation therefrom.	No Change	
					31-10-2017 Letter Order Limits update notification sent	No Change	
					20-08-2018 Letter Land Interest Questionnaire sent	No Change	
					09-10-2018 Letter Section 42 Statutory consultation notification sent	No Change	
					09-10-2018 Letter Land Interest Questionnaire sent	No Change	
					20-11-2018 Letter Section 42 Statutory consultation notification sent	No Change	
					08-02-2019 Letter Land Interest Questionnaire reminder sent	No Change	
					27-03-2019 Letter Land Interest Questionnaire response	No Change	

CA (Compulsory acquisition), CAR (Compulsory acquisition of rights over land and temporary possession), TP (Temporary possession)  
CAS (Compulsory acquisition of subsoil), CASTPS (Compulsory acquisition of subsoil and temporary possession of land at the surface)

						This Version:	Version 2.0 (December 2022)
						Previous Version:	Version 1.0 (October 2022)
						Change 1	
No.	Land interest name/organisation and land agent's name (if applicable)	Type of interest	Plot(s)	Land requirement	Status of negotiations with land interest	Cell in this row with change	Cell content in previous version
			11-59	TP	09-07-2019 Email Correspondence regarding survey access	No Change	
					02-08-2019 Email Correspondence regarding Order Limits, land acquisition and Project timeline	No Change	
					15-08-2019 Letter 2019 Post-Statutory consultation notification sent	No Change	
					27-01-2020 Letter Supplementary consultation notification sent	No Change	
					29-01-2020 Meeting Discussion with agent and landowner regarding confirming land requirements and compensation matters	No Change	
					04-02-2020 Email Correspondence attaching survey consent form	No Change	
					27-02-2020 Email Correspondence regarding survey consent form	No Change	
					09-07-2020 Phone Call Correspondence regarding Project update	No Change	

CA (Compulsory acquisition), CAR (Compulsory acquisition of rights over land and temporary possession), TP (Temporary possession)  
 CAS (Compulsory acquisition of subsoil), CASTPS (Compulsory acquisition of subsoil and temporary possession of land at the surface)

						This Version:	Version 2.0 (December 2022)
						Previous Version:	Version 1.0 (October 2022)
						Change 1	
No.	Land interest name/organisation and land agent's name (if applicable)	Type of interest	Plot(s)	Land requirement	Status of negotiations with land interest	Cell in this row with change	Cell content in previous version
5 Cont'd					13-07-2020 Letter Design Refinement consultation notification sent		
					16-09-2020 Meeting Discussion regarding voluntary agreement	No Change	
					17-09-2020 Email Correspondence attaching Heads of Terms agreement	No Change	
					21-10-2020 Email Correspondence regarding intention to proceed with voluntary agreement	No Change	
					22-10-2020 Meeting Regular catch up meeting with agent to discuss status and case progress	No Change	
					05-11-2020 Meeting Regular catch up meeting with agent to discuss status and case progress	No Change	
					14-01-2021 Meeting Regular catch up meeting with agent to discuss status and case progress	No Change	
					11-02-2021 Meeting Regular catch up meeting with agent to discuss status and case progress	No Change	
					11-03-2021 Meeting Regular catch up meeting with agent to discuss status and case progress	No Change	
					23-04-2021 Meeting Regular catch up meeting with agent to discuss status and case progress	No Change	
					13-05-2021 Meeting Regular catch up meeting with agent to discuss status and case progress	No Change	
					18-06-2021 Meeting Regular catch up meeting with agent to discuss status and case progress	No Change	
					13-07-2021 Letter Community Impacts consultation notification sent	No Change	
					13-07-2021 Meeting Regular catch up meeting with agent to discuss status and case progress	No Change	
					28-07-2021 Meeting Regular catch up meeting with agent to discuss status and case progress	No Change	
					20-08-2021 Meeting Regular catch up meeting with agent to discuss status and case progress	No Change	
					15-09-2021 Meeting Regular catch up meeting with agent to discuss status and case progress	No Change	
					13-10-2021 Meeting Regular catch up meeting with agent to discuss status and case progress	No Change	
					10-11-2021 Meeting Regular catch up meeting with agent to discuss status and case progress	No Change	
					07-02-2022 Meeting Regular catch up meeting with agent to discuss status and case progress	No Change	
					14-02-2022 Email Correspondence regarding Heads of Terms agreement	No Change	
					01-03-2022 Meeting Regular catch up meeting with agent to discuss status and case progress	No Change	
					30-03-2022 Email Correspondence regarding survey access request	No Change	
					04-04-2022 Meeting Regular catch up meeting with agent to discuss status and case progress	No Change	
					03-05-2022 Meeting Regular catch up meeting with agent to discuss status and case progress	No Change	
					04-05-2022 Email Correspondence regarding Heads of Terms	No Change	
					09-05-2022 Email Correspondence regarding survey access request	No Change	

CA (Compulsory acquisition), CAR (Compulsory acquisition of rights over land and temporary possession), TP (Temporary possession)  
 CAS (Compulsory acquisition of subsoil), CASTPS (Compulsory acquisition of subsoil and temporary possession of land at the surface)

						This Version:	Version 2.0 (December 2022)
						Previous Version:	Version 1.0 (October 2022)
						Change 1	
No.	Land interest name/organisation and land agent's name (if applicable)	Type of interest	Plot(s)	Land requirement	Status of negotiations with land interest	Cell in this row with change	Cell content in previous version
					13-05-2022 Letter Local Refinement consultation notification sent	No Change	
					24-05-2022 Letter Local Refinement consultation extension notification sent	No Change	
					30-05-2022 Meeting Regular catch up meeting with agent to discuss status and case progress	No Change	
					08-06-2022 Email Correspondence regarding survey access request	No Change	
					21-06-2022 Meeting Regular catch up meeting with agent to discuss status and case progress	No Change	
					25-07-2022 Meeting Regular catch up meeting with agent to discuss status and case progress	No Change	
					15-08-2022 Meeting Discussion with agent regarding voluntary agreement	No Change	
					05-09-2022 Meeting Regular catch up meeting with agent to discuss status and case progress	No Change	
6	Abraham Abiodun Ayantunde	Cat 1 and 3	26-44	CAR	An invitation to negotiate and acquire land interests by voluntary agreement has been sent by letter. 27-01-2020 Letter Supplementary consultation notification sent	No Change	
						No Change	

CA (Compulsory acquisition), CAR (Compulsory acquisition of rights over land and temporary possession), TP (Temporary possession)

CAS (Compulsory acquisition of subsoil), CASTPS (Compulsory acquisition of subsoil and temporary possession of land at the surface)

						This Version:	Version 2.0 (December 2022)
						Previous Version:	Version 1.0 (October 2022)
						Change 1	
No.	Land interest name/organisation and land agent's name (if applicable)	Type of interest	Plot(s)	Land requirement	Status of negotiations with land interest	Cell in this row with change	Cell content in previous version
6 Cont'd					13-07-2020 Letter Design Refinement consultation notification sent		
					29-09-2020 Letter An invitation has been sent to negotiate and acquire land interests by voluntary agreement	No Change	
					13-07-2021 Letter Community Impacts consultation notification sent	No Change	
					26-10-2021 Letter An invitation has been sent to negotiate and acquire land interests by voluntary agreement	No Change	
					13-05-2022 Letter Local Refinement consultation notification sent	No Change	
					24-05-2022 Letter Local Refinement consultation extension notification sent	No Change	
7	Absolute Signs	Cat 1 and 3	44-93	TP	An invitation to negotiate and acquire land interests by voluntary agreement has been sent by letter.	No Change	
					19-11-2018 Letter Section 42 Statutory consultation notification sent	No Change	
			44-94	CAR	27-01-2020 Letter Supplementary consultation notification sent	No Change	
					16-03-2020 Letter Land Interest Questionnaire sent	No Change	
					13-07-2020 Letter Design Refinement consultation notification sent	No Change	
					29-09-2020 Letter An invitation has been sent to negotiate and acquire land interests by voluntary agreement	No Change	
					19-01-2021 Letter Land Interest Questionnaire sent	No Change	
					13-07-2021 Letter Community Impacts consultation notification sent	No Change	
					13-05-2022 Letter Local Refinement consultation notification sent	No Change	
					24-05-2022 Letter Local Refinement consultation extension notification sent	No Change	
8	Ada Louise Martin	Cat 1 and 3	43-102	TP	An invitation to negotiate and acquire land interests by voluntary agreement has been sent by letter.	No Change	
					13-07-2020 Letter Design Refinement consultation notification sent	No Change	
			44-105	TP	29-09-2020 Letter An invitation has been sent to negotiate and acquire land interests by voluntary agreement	No Change	
					13-07-2021 Letter Community Impacts consultation notification sent	No Change	
					26-10-2021 Letter An invitation has been sent to negotiate and acquire land interests by voluntary agreement	No Change	
					13-05-2022 Letter Local Refinement consultation notification sent	No Change	
					24-05-2022 Letter Local Refinement consultation extension notification sent	No Change	
9	Adam John Smart	Cat 1 and 3	30-30	TP	An invitation to negotiate and acquire land interests by voluntary agreement has been sent by letter.	No Change	
					13-07-2020 Letter Design Refinement consultation notification sent	No Change	
					29-09-2020 Letter An invitation has been sent to negotiate and acquire land interests by voluntary agreement	No Change	
					13-07-2021 Letter Community Impacts consultation notification sent	No Change	
					26-10-2021 Letter An invitation has been sent to negotiate and acquire land interests by voluntary agreement	No Change	

CA (Compulsory acquisition), CAR (Compulsory acquisition of rights over land and temporary possession), TP (Temporary possession)  
 CAS (Compulsory acquisition of subsoil), CASTPS (Compulsory acquisition of subsoil and temporary possession of land at the surface)



						This Version:	Version 2.0 (December 2022)
						Previous Version:	Version 1.0 (October 2022)
						Change 1	
No.	Land interest name/organisation and land agent's name (if applicable)	Type of interest	Plot(s)	Land requirement	Status of negotiations with land interest	Cell in this row with change	Cell content in previous version
					13-05-2022 Letter Local Refinement consultation notification sent		
					24-05-2022 Letter Local Refinement consultation extension notification sent	No Change	
						No Change	
10	Adrian Scripps Limited	Cat 1 and 3	05-15	CAR	An invitation to negotiate and acquire land interests by voluntary agreement has been sent by letter.	No Change	
					27-01-2020 Letter Supplementary consultation notification sent	No Change	
					13-07-2020 Letter Design Refinement consultation notification sent	No Change	
					29-09-2020 Letter An invitation has been sent to negotiate and acquire land interests by voluntary agreement	No Change	
					13-07-2021 Letter Community Impacts consultation notification sent	No Change	
					26-10-2021 Letter An invitation has been sent to negotiate and acquire land interests by voluntary agreement	No Change	

CA (Compulsory acquisition), CAR (Compulsory acquisition of rights over land and temporary possession), TP (Temporary possession)  
 CAS (Compulsory acquisition of subsoil), CASTPS (Compulsory acquisition of subsoil and temporary possession of land at the surface)

						This Version:	Version 2.0 (December 2022)
						Previous Version:	Version 1.0 (October 2022)
						Change 1	
No.	Land interest name/organisation and land agent's name (if applicable)	Type of interest	Plot(s)	Land requirement	Status of negotiations with land interest	Cell in this row with change	Cell content in previous version
10 Cont'd					15-11-2021 Email Correspondence regarding interest in voluntary agreement		
					02-12-2021 Email Correspondence sending voluntary licence agreement	No Change	
					13-05-2022 Letter Local Refinement consultation notification sent	No Change	
					24-05-2022 Letter Local Refinement consultation extension notification sent	No Change	
						No Change	
11	Agnieszka Bojdo	Cat 1 and 3	29-99	CA	Property bought under the blight provisions by the Applicant. The occupier is a tenant of the Applicant occupying by way of an Assured Shorthold Tenancy. Possession will be sought under the AST first.	No Change	
					27-01-2020 Letter Supplementary consultation notification sent	No Change	
					16-03-2020 Letter Land Interest Questionnaire sent	No Change	
					13-07-2020 Letter Design Refinement consultation notification sent	No Change	
	Daniel Bojdo	33-213	CA	29-09-2020 Letter An invitation has been sent to negotiate and acquire land interests by voluntary agreement	No Change		
				13-07-2021 Letter Community Impacts consultation notification sent	No Change		
				13-05-2022 Letter Local Refinement consultation notification sent	No Change		
				24-05-2022 Letter Local Refinement consultation extension notification sent	No Change		
12	Airwave Solutions Limited	Cat 2 and 3	04-138	CAR	Notification of the Project and confirmation of assets has taken place. The draft Development Consent Order contains Protective Provisions for the benefit of statutory undertakers and prohibits compulsory acquisition of any of their apparatus without consent. Further negotiations will be progressed up to and during examination.	No Change	
					13-07-2020 Letter Design Refinement consultation notification sent	No Change	
					13-07-2021 Letter Community Impacts consultation notification sent	No Change	
					13-05-2022 Letter Local Refinement consultation notification sent	No Change	
					24-05-2022 Letter Local Refinement consultation extension notification sent	No Change	
13	Alan Albert Jones	Cat 1 and 3	24-41	CA	An invitation to negotiate and acquire land interests by voluntary agreement has been sent by letter.	No Change	
				31-10-2017 Letter Order Limits update notification sent	No Change		
			24-43	CAR	20-08-2018 Letter Land Interest Questionnaire sent	No Change	
				27-09-2018 Letter Land Interest Questionnaire response	No Change		
			24-44	CA	09-10-2018 Letter Section 42 Statutory consultation notification sent	No Change	
					27-01-2020 Letter Supplementary consultation notification sent	No Change	
			13-07-2020 Letter Design Refinement consultation notification sent	No Change			
			29-09-2020 Letter An invitation has been sent to negotiate and acquire land interests by voluntary agreement	No Change			
			13-07-2021 Letter Community Impacts consultation notification sent	No Change			
			26-10-2021 Letter An invitation has been sent to negotiate and acquire land interests by voluntary agreement	No Change			

CA (Compulsory acquisition), CAR (Compulsory acquisition of rights over land and temporary possession), TP (Temporary possession)  
 CAS (Compulsory acquisition of subsoil), CASTPS (Compulsory acquisition of subsoil and temporary possession of land at the surface)

						This Version:	Version 2.0 (December 2022)
						Previous Version:	Version 1.0 (October 2022)
						Change 1	
No.	Land interest name/organisation and land agent's name (if applicable)	Type of interest	Plot(s)	Land requirement	Status of negotiations with land interest	Cell in this row with change	Cell content in previous version
					13-05-2022 Letter Local Refinement consultation notification sent		
					24-05-2022 Letter Local Refinement consultation extension notification sent	No Change	
						No Change	
14	Alan Bird	Cat 1 and 3	42-175	CAR	An invitation to negotiate and acquire land interests by voluntary agreement has been sent by letter.	No Change	
					27-01-2020 Letter Supplementary consultation notification sent	No Change	
					13-07-2020 Letter Design Refinement consultation notification sent	No Change	
					29-09-2020 Letter An invitation has been sent to negotiate and acquire land interests by voluntary agreement	No Change	
					13-07-2021 Letter Community Impacts consultation notification sent	No Change	

CA (Compulsory acquisition), CAR (Compulsory acquisition of rights over land and temporary possession), TP (Temporary possession)  
 CAS (Compulsory acquisition of subsoil), CASTPS (Compulsory acquisition of subsoil and temporary possession of land at the surface)

						This Version:	Version 2.0 (December 2022)
						Previous Version:	Version 1.0 (October 2022)
						Change 1	
No.	Land interest name/organisation and land agent's name (if applicable)	Type of interest	Plot(s)	Land requirement	Status of negotiations with land interest	Cell in this row with change	Cell content in previous version
14 Cont'd					26-10-2021 Letter An invitation has been sent to negotiate and acquire land interests by voluntary agreement 13-05-2022 Letter Local Refinement consultation notification sent 24-05-2022 Letter Local Refinement consultation extension notification sent	No Change	
15	Alan David Peters	Cat 1 and 3	06-115	CAR	A licence to acquire rights in relation to the landowner's subsoil up to the half-width of the highway has been agreed and completed. 13-07-2020 Letter Design Refinement consultation notification sent 29-09-2020 Letter An invitation has been sent to negotiate and acquire land interests by voluntary agreement 22-10-2020 Email Correspondence regarding voluntary agreement 19-01-2021 Letter Correspondence sending voluntary licence agreement 28-01-2021 Email Correspondence regarding voluntary licence agreement letter 13-07-2021 Letter Community Impacts consultation notification sent 13-05-2022 Letter Local Refinement consultation notification sent 24-05-2022 Letter Local Refinement consultation extension notification sent	No Change	
16	Alan David Webb	Cat 1 and 3	42-147	CAR	An invitation to negotiate and acquire land interests by voluntary agreement has been sent by letter. 13-07-2021 Letter Community Impacts consultation notification sent 26-10-2021 Letter An invitation has been sent to negotiate and acquire land interests by voluntary agreement 13-05-2022 Letter Local Refinement consultation notification sent 24-05-2022 Letter Local Refinement consultation extension notification sent	No Change	
17	Alan Frederick Hammant	Cat 1 and 3	43-70	TP	An invitation to negotiate and acquire land interests by voluntary agreement has been sent by letter. 18-02-2020 Letter Supplementary consultation notification sent 13-07-2020 Letter Design Refinement consultation notification sent 29-09-2020 Letter An invitation has been sent to negotiate and acquire land interests by voluntary agreement 13-07-2021 Letter Community Impacts consultation notification sent 26-10-2021 Letter An invitation has been sent to negotiate and acquire land interests by voluntary agreement 13-05-2022 Letter Local Refinement consultation notification sent 24-05-2022 Letter Local Refinement consultation extension notification sent	No Change	
18	Alan Henry Van Vynck	Cat 1 and 3	33-233	CAR	An invitation to negotiate and acquire land interests by voluntary agreement has been sent by letter. 09-10-2018 Letter Section 42 Statutory consultation notification sent 09-10-2018 Letter Land Interest Questionnaire sent	No Change	

CA (Compulsory acquisition), CAR (Compulsory acquisition of rights over land and temporary possession), TP (Temporary possession)  
CAS (Compulsory acquisition of subsoil), CASTPS (Compulsory acquisition of subsoil and temporary possession of land at the surface)

						This Version:	Version 2.0 (December 2022)
						Previous Version:	Version 1.0 (October 2022)
						Change 1	
No.	Land interest name/organisation and land agent's name (if applicable)	Type of interest	Plot(s)	Land requirement	Status of negotiations with land interest	Cell in this row with change	Cell content in previous version
					08-02-2019 Letter Land Interest Questionnaire reminder sent	No Change	
					21-02-2019 Letter Land Interest Questionnaire response	No Change	
					27-01-2020 Letter Supplementary consultation notification sent	No Change	
					13-07-2020 Letter Design Refinement consultation notification sent	No Change	
					29-09-2020 Letter An invitation has been sent to negotiate and acquire land interests by voluntary agreement	No Change	
					13-07-2021 Letter Community Impacts consultation notification sent	No Change	
					26-10-2021 Letter An invitation has been sent to negotiate and acquire land interests by voluntary agreement	No Change	

CA (Compulsory acquisition), CAR (Compulsory acquisition of rights over land and temporary possession), TP (Temporary possession)  
 CAS (Compulsory acquisition of subsoil), CASTPS (Compulsory acquisition of subsoil and temporary possession of land at the surface)

						This Version:	Version 2.0 (December 2022)
						Previous Version:	Version 1.0 (October 2022)
						Change 1	
No.	Land interest name/organisation and land agent's name (if applicable)	Type of interest	Plot(s)	Land requirement	Status of negotiations with land interest	Cell in this row with change	Cell content in previous version
18 Cont'd					13-05-2022 Letter Local Refinement consultation notification sent		
					24-05-2022 Letter Local Refinement consultation extension notification sent	No Change	
						No Change	
19	Alan John Rouse Linda Mary Rouse Tom Hanman - Savills UK Ltd (as agent)	Cat 1 and 3	33-189	CAR	A blight notice has been received and accepted by the Applicant. Contracts exchanged 25 May 2022. Completion set for November 2023. Long stop completion date agreed to allow claimants time to find a suitable onward property and to develop the property to their bespoke requirements.	No Change	
					12-04-2017 Letter Preferred Route Announcement notification sent	No Change	
					13-04-2017 Phone Call Conversation regarding Project proposals	No Change	
					17-05-2017 Meeting Discussion regarding Project proposals and blight process	No Change	
					19-07-2017 Letter Blight notice received	No Change	
					15-08-2017 Letter Correspondence to claimants responding to blight notice	No Change	
					20-09-2017 Meeting Discussion regarding blight process	No Change	
					02-10-2017 Phone Call Conversation regarding valuation process	No Change	
					04-10-2017 Email Correspondence sent regarding valuation process	No Change	
					10-10-2017 Email Correspondence regarding blight process	No Change	
					31-10-2017 Letter Order Limits update notification sent	No Change	
					03-11-2017 Meeting Discussion regarding blight process	No Change	
					26-01-2018 Meeting Discussion regarding blight process and blight application	No Change	
					29-03-2018 Letter Correspondence regarding blight process and blight application	No Change	
					17-05-2018 Meeting Discussion regarding blight process and blight application	No Change	
					09-08-2018 Email Correspondence regarding blight process and blight application	No Change	
					15-10-2018 Letter Section 42 Statutory consultation notification sent	No Change	
					02-08-2019 Phone Call Conversation regarding blight application	No Change	
					27-01-2020 Letter Supplementary consultation notification sent	No Change	
					04-02-2020 Meeting Discussion regarding blight valuations	No Change	
					05-06-2020 Email Correspondence received regarding valuations	No Change	
					08-06-2020 Email Correspondence received regarding valuations	No Change	
					10-06-2020 Email Correspondence received regarding valuations	No Change	
					11-06-2020 Email Correspondence sent regarding valuations	No Change	
					30-06-2020 Email Correspondence regarding valuation update	No Change	

CA (Compulsory acquisition), CAR (Compulsory acquisition of rights over land and temporary possession), TP (Temporary possession)  
 CAS (Compulsory acquisition of subsoil), CASTPS (Compulsory acquisition of subsoil and temporary possession of land at the surface)

						This Version:	Version 2.0 (December 2022)
						Previous Version:	Version 1.0 (October 2022)
						Change 1	
No.	Land interest name/organisation and land agent's name (if applicable)	Type of interest	Plot(s)	Land requirement	Status of negotiations with land interest	Cell in this row with change	Cell content in previous version
					13-07-2020 Letter Design Refinement consultation notification sent	No Change	
					01-12-2020 Meeting Discussion regarding valuation	No Change	
					13-07-2021 Letter Community Impacts consultation notification sent	No Change	
					02-08-2021 Phone Call Conversation regarding case update	No Change	
					15-08-2021 Email Correspondence regarding case update	No Change	
					17-09-2021 Email Correspondence regarding conveyancing	No Change	
					14-03-2022 Email Correspondence regarding conveyancing	No Change	
					22-03-2022 Email Correspondence regarding conveyancing and formal complaint	No Change	

CA (Compulsory acquisition), CAR (Compulsory acquisition of rights over land and temporary possession), TP (Temporary possession)  
 CAS (Compulsory acquisition of subsoil), CASTPS (Compulsory acquisition of subsoil and temporary possession of land at the surface)

						This Version:	Version 2.0 (December 2022)
						Previous Version:	Version 1.0 (October 2022)
						Change 1	
No.	Land interest name/organisation and land agent's name (if applicable)	Type of interest	Plot(s)	Land requirement	Status of negotiations with land interest	Cell in this row with change	Cell content in previous version
19 Cont'd					23-03-2022 Email Correspondence regarding conveyancing		
					06-04-2022 Email Correspondence responding to formal complaint	No Change	
					13-05-2022 Letter Local Refinement consultation notification sent	No Change	
					24-05-2022 Letter Local Refinement consultation extension notification sent	No Change	
20	Alan John Whincop	Cat 1 and 3	30-54	TP	An invitation to negotiate and acquire land interests by voluntary agreement has been sent by letter.	No Change	
					13-07-2020 Letter Design Refinement consultation notification sent	No Change	
					29-09-2020 Letter An invitation has been sent to negotiate and acquire land interests by voluntary agreement	No Change	
					13-07-2021 Letter Community Impacts consultation notification sent	No Change	
					26-10-2021 Letter An invitation has been sent to negotiate and acquire land interests by voluntary agreement	No Change	
					13-05-2022 Letter Local Refinement consultation notification sent	No Change	
21	Alan Kemp	Cat 1 and 3	33-105	CAR	An invitation to negotiate and acquire land interests by voluntary agreement has been sent by letter.	No Change	
					09-10-2018 Letter Land Interest Questionnaire sent	No Change	
					09-10-2018 Letter Section 42 Statutory consultation notification sent	No Change	
					20-12-2018 Letter Land Interest Questionnaire response	No Change	
					27-01-2020 Letter Supplementary consultation notification sent	No Change	
					03-07-2020 Email Correspondence regarding discretionary purchase process and application	No Change	
					13-07-2020 Letter Design Refinement consultation notification sent	No Change	
					29-09-2020 Letter An invitation has been sent to negotiate and acquire land interests by voluntary agreement	No Change	
					11-11-2020 Email Correspondence regarding discretionary purchase application	No Change	
					13-07-2021 Letter Community Impacts consultation notification sent	No Change	
					03-12-2021 Email Correspondence regarding voluntary agreement	No Change	
					13-04-2022 Email Correspondence regarding discretionary purchase application	No Change	
					13-05-2022 Letter Local Refinement consultation notification sent	No Change	
24-05-2022 Letter Local Refinement consultation extension notification sent	No Change						
22	Alan Philip Cooper	Cat 1 and 3	09-48	TP	A licence to acquire rights in relation to the landowner's subsoil up to the half-width of the highway has been agreed and completed.	No Change	
					27-01-2020 Letter Supplementary consultation notification sent	No Change	
	Linda Jane Cooper		09-49	TP	13-07-2020 Letter Design Refinement consultation notification sent	No Change	

CA (Compulsory acquisition), CAR (Compulsory acquisition of rights over land and temporary possession), TP (Temporary possession)  
 CAS (Compulsory acquisition of subsoil), CASTPS (Compulsory acquisition of subsoil and temporary possession of land at the surface)



						This Version:	Version 2.0 (December 2022)
						Previous Version:	Version 1.0 (October 2022)
						Change 1	
No.	Land interest name/organisation and land agent's name (if applicable)	Type of interest	Plot(s)	Land requirement	Status of negotiations with land interest	Cell in this row with change	Cell content in previous version
					29-09-2020 Letter An invitation has been sent to negotiate and acquire land interests by voluntary agreement	No Change	
					13-07-2021 Letter Community Impacts consultation notification sent	No Change	
					26-10-2021 Letter An invitation has been sent to negotiate and acquire land interests by voluntary agreement	No Change	
					28-10-2021 Email Correspondence regarding interest in voluntary agreement	No Change	
					04-11-2021 Email Correspondence sending voluntary licence agreement	No Change	
					13-05-2022 Letter Local Refinement consultation notification sent	No Change	
					24-05-2022 Letter Local Refinement consultation extension notification sent	No Change	

CA (Compulsory acquisition), CAR (Compulsory acquisition of rights over land and temporary possession), TP (Temporary possession)  
 CAS (Compulsory acquisition of subsoil), CASTPS (Compulsory acquisition of subsoil and temporary possession of land at the surface)

						This Version:	Version 2.0 (December 2022)
						Previous Version:	Version 1.0 (October 2022)
						Change 1	
No.	Land interest name/organisation and land agent's name (if applicable)	Type of interest	Plot(s)	Land requirement	Status of negotiations with land interest	Cell in this row with change	Cell content in previous version
23	Alan Thomas Clayden	Cat 1 and 3	26-61	CAR	An invitation to negotiate and acquire land interests by voluntary agreement has been sent by letter.		
					27-01-2020 Letter Supplementary consultation notification sent	No Change	
					13-07-2020 Letter Design Refinement consultation notification sent	No Change	
					29-09-2020 Letter An invitation has been sent to negotiate and acquire land interests by voluntary agreement	No Change	
					13-07-2021 Letter Community Impacts consultation notification sent	No Change	
					26-10-2021 Letter An invitation has been sent to negotiate and acquire land interests by voluntary agreement	No Change	
					13-05-2022 Letter Local Refinement consultation notification sent	No Change	
					24-05-2022 Letter Local Refinement consultation extension notification sent	No Change	
24	Albert Butler	Cat 1 and 3	04-35	CA	An invitation to negotiate and acquire land interests by voluntary agreement has been sent by letter.		
					25-07-2018 Phone Call Conversation regarding survey access	No Change	
			04-42	CAR	28-08-2018 Letter Land Interest Questionnaire sent	No Change	
					15-08-2019 Letter 2019 Post-Statutory consultation notification sent	No Change	
					21-11-2019 Meeting Land Interest Questionnaire assistance	No Change	
					27-01-2020 Letter Supplementary consultation notification sent	No Change	
					13-07-2020 Letter Design Refinement consultation notification sent	No Change	
					29-09-2020 Letter An invitation has been sent to negotiate and acquire land interests by voluntary agreement	No Change	
					13-07-2021 Letter Community Impacts consultation notification sent	No Change	
					26-10-2021 Letter An invitation has been sent to negotiate and acquire land interests by voluntary agreement	No Change	
					13-05-2022 Letter Local Refinement consultation notification sent	No Change	
					24-05-2022 Letter Local Refinement consultation extension notification sent	No Change	
25	Alec George Nelson the late Robin Walter Wynn Jon Booth - Lambert & Foster (as agent)	Cat 1, 2 and 3	04-05	CA	The Applicant is in contact with the landowners and agent and has offered basis of voluntary agreements. Voluntary discussions would progress with landowner should the agent receive instructions.		
					14-05-2018 Letter Land Interest Questionnaire sent	No Change	
			04-11	CA	28-08-2018 Letter Land Interest Questionnaire response	No Change	
					09-10-2018 Letter Section 42 Statutory consultation notification sent	No Change	
			04-17	CAR	27-03-2019 Email Correspondence regarding survey access	No Change	
					15-08-2019 Letter 2019 Post-Statutory consultation notification sent	No Change	
			04-25	TP	27-01-2020 Letter Supplementary consultation notification sent	No Change	
					24-06-2020 Email Correspondence regarding survey consent form	No Change	

CA (Compulsory acquisition), CAR (Compulsory acquisition of rights over land and temporary possession), TP (Temporary possession)  
CAS (Compulsory acquisition of subsoil), CASTPS (Compulsory acquisition of subsoil and temporary possession of land at the surface)

							This Version:	Version 2.0 (December 2022)	
							Previous Version:	Version 1.0 (October 2022)	
							Change 1		
No.	Land interest name/organisation and land agent's name (if applicable)	Type of interest	Plot(s)	Land requirement	Status of negotiations with land interest			Cell in this row with change	Cell content in previous version
			04-33	CA	13-07-2020	Letter	Design Refinement consultation notification sent	No Change	
			04-53	CA	29-09-2020	Letter	An invitation has been sent to negotiate and acquire land interests by voluntary agreement	No Change	
			05-04	TP	08-10-2020	Email	Correspondence regarding interest in voluntary agreement	No Change	
			06-171	CA	20-01-2021	Email	Correspondence requesting survey access and regarding survey payment	No Change	
			06-178	CA	18-03-2021	Email	Correspondence requesting survey access	No Change	
			06-187	CAR	22-06-2021	Email	Correspondence regarding Heads of Terms agreement	No Change	
			06-193	CA	09-07-2021	Email	Correspondence regarding survey payment	No Change	
			06-199	CA	13-07-2021	Letter	Community Impacts consultation notification sent	No Change	

CA (Compulsory acquisition), CAR (Compulsory acquisition of rights over land and temporary possession), TP (Temporary possession)

CAS (Compulsory acquisition of subsoil), CASTPS (Compulsory acquisition of subsoil and temporary possession of land at the surface)

						This Version:	Version 2.0 (December 2022)
						Previous Version:	Version 1.0 (October 2022)
						Change 1	
No.	Land interest name/organisation and land agent's name (if applicable)	Type of interest	Plot(s)	Land requirement	Status of negotiations with land interest	Cell in this row with change	Cell content in previous version
25 Cont'd			06-203	CA	28-09-2021 Email Correspondence requesting survey access and regarding survey consent form		
					26-10-2021 Letter An invitation has been sent to negotiate and acquire land interests by voluntary agreement	No Change	
					10-05-2022 Email Correspondence regarding voluntary agreement	No Change	
					13-05-2022 Letter Local Refinement consultation notification sent	No Change	
					24-05-2022 Letter Local Refinement consultation extension notification sent	No Change	
26	Alex Nyman Alison Jean Bush Amanda Mary Harborne Ann Louise Cole C. H. Cole & Sons (Cherry Orchard) C. H. Cole & Sons (Heath Place) C. H. Cole & Sons (Mill House) C. H. Cole & Sons Chloe Evans Diana Mary Cole Edith Marion Cole Edward Hodson Grace Elizabeth Watson Harry Hodson James Andrew Cole Jeremy Paul Godsmark Finnis Jessica Bush Kathryn Ksenia Travis Natalie Bush	Cat 1, 2 and 3	16-07 16-08 16-09 16-10 16-11 16-12 16-13 16-14 16-15 16-17 16-18 16-21 16-24 16-27 16-31 16-32 19-40 19-41 19-42	TP TP TP CAR CAR CAR TP TP TP CAR CAR CAR TP TP CAR CAR CAR CA CA CA	There has been regular, detailed, and constructive correspondence and meetings with the landowner since April 2017 on all aspects of the Project. These include, but are not limited to (i) Detailed design development, impact mitigation, utility diversions, (ii) Reconfiguration of Low Street irrigation reservoir and irrigation system, (iii) Accommodation works and interface during construction, (iv) Location of ecological mitigation areas and potential long-term stewardship, (v) Replacement common land, and (vi) Access for surveys, ground investigation and archaeological trial trenching. The parties are developing a Statement of Common Ground and would progress separate agreements for other matters. Opportunity to acquire land by agreement has been discussed will be progressed if agreed.		
					12-04-2017 Letter Preferred Route Announcement notification sent	No Change	
					09-05-2017 Meeting Discussion regarding Project update and design development	No Change	
					17-07-2017 Meeting Discussion regarding Project update and design development	No Change	
					25-09-2017 Email Correspondence regarding ground investigation meeting and survey access	No Change	
					20-10-2017 Meeting Discussion regarding design development update	No Change	
					31-10-2017 Letter Order Limits update notification sent	No Change	
					14-02-2018 Meeting Discussion regarding environmental aspects of the Project, Project design and construction compounds	No Change	
					27-03-2018 Email Correspondence regarding Order Limits update	No Change	
					19-04-2018 Meeting Discussion regarding Project update	No Change	
					16-05-2018 Email Correspondence regarding Land Interest Questionnaire assistance	No Change	
					01-06-2018 Email Correspondence regarding survey works for 2018	No Change	
					15-06-2018 Meeting Discussion regarding Project update, land referencing and survey works	No Change	
					28-06-2018 Email Correspondence regarding survey works meeting	No Change	
					20-08-2018 Letter Land Interest Questionnaire sent	No Change	
					11-09-2018 Meeting Discussion regarding Statutory consultation, drainage and survey works	No Change	
19-09-2018 Letter Land Interest Questionnaire sent	No Change						
02-10-2018 Meeting Discussion regarding Statutory consultation	No Change						
09-10-2018 Letter Section 42 Statutory consultation notification sent	No Change						
09-10-2018 Letter Land Interest Questionnaire sent	No Change						

CA (Compulsory acquisition), CAR (Compulsory acquisition of rights over land and temporary possession), TP (Temporary possession)  
 CAS (Compulsory acquisition of subsoil), CASTPS (Compulsory acquisition of subsoil and temporary possession of land at the surface)

							This Version:	Version 2.0 (December 2022)	
							Previous Version:	Version 1.0 (October 2022)	
							Change 1		
No.	Land interest name/organisation and land agent's name (if applicable)	Type of interest	Plot(s)	Land requirement	Status of negotiations with land interest			Cell in this row with change	Cell content in previous version
	Oliver Charles Finnis		19-46	CA	19-10-2018	Letter	Land Interest Questionnaire sent		
	Riverside Willows Ltd		19-51	CA	28-11-2018	Email	Correspondence regarding Statutory consultation	No Change	
	Saffron Gardens Investments Ltd		19-52	CA	28-11-2018	Meeting	Discussion regarding Statutory consultation and rectory road	No Change	
	Sheila Elizabeth Hodson		19-56	CA	29-11-2018	Email	Correspondence attaching minutes of a meeting	No Change	
	Sue Cole		20-01	CAR	03-12-2018	Email	Correspondence attaching minutes of a meeting	No Change	
	Thomas Nyman		20-10	CAR	18-12-2018	Meeting	Discussion regarding Project design development and survey works	No Change	

CA (Compulsory acquisition), CAR (Compulsory acquisition of rights over land and temporary possession), TP (Temporary possession)  
 CAS (Compulsory acquisition of subsoil), CASTPS (Compulsory acquisition of subsoil and temporary possession of land at the surface)

							This Version:	Version 2.0 (December 2022)	
							Previous Version:	Version 1.0 (October 2022)	
							Change 1		
No.	Land interest name/organisation and land agent's name (if applicable)	Type of interest	Plot(s)	Land requirement	Status of negotiations with land interest			Cell in this row with change	Cell content in previous version
26 Cont'd	Toby Robert Finnis		20-12	CAR	19-12-2018	Letter	Land Interest Questionnaire sent		
	Walton Common Limited		20-13	CAR	20-02-2019	Meeting	Discussion regarding survey works and Non-Motorised User routes	No Change	
	Willow Marsh Ltd		20-14	CAR	27-03-2019	Email	Correspondence regarding survey works follow up meeting on 29-03-19	No Change	
	Tom French - BTF Partnership		20-15	CAR	07-05-2019	Email	Correspondence regarding minutes of a meeting	No Change	
	(as agent)		20-16	CAR	23-05-2019	Meeting	Discussion regarding Valuation Office Agency and legal introductory meeting	No Change	
			20-18	CAR	28-05-2019	Email	Correspondence regarding Land Interest Questionnaire	No Change	
			20-19	CAR	11-06-2019	Letter	Land Interest Questionnaire response	No Change	
			20-20	CAR	12-07-2019	Letter	Land Interest Questionnaire sent	No Change	
			20-21	CAR	15-08-2019	Email	Correspondence regarding ground investigation meeting on 28-05-19	No Change	
			20-22	CAR	20-09-2019	Email	Correspondence attaching minutes of a meeting	No Change	
			20-23	CAR	09-10-2019	Email	Correspondence regarding pre-enabling works	No Change	
			20-24	CAR	14-10-2019	Email	Correspondence regarding pre-enabling works	No Change	
			20-25	CAR	15-10-2019	Email	Correspondence regarding pre-enabling works	No Change	
			20-27	TP	07-11-2019	Meeting	Discussion regarding design and construction update and reservoir relocation	No Change	
			20-28	CAR	11-11-2019	Email	Correspondence regarding Statutory Consultation	No Change	
			20-29	TP	12-11-2019	Email	Correspondence regarding pre-enabling works	No Change	
			20-31	TP	17-11-2019	Email	Correspondence regarding pre-enabling works	No Change	
			20-32	CAR	18-11-2019	Meeting	Discussion regarding impact of survey works	No Change	
			20-33	TP	03-12-2019	Email	Correspondence regarding ground investigation meeting on 02-07-19	No Change	
			20-34	TP	24-01-2020	Meeting	Supplementary consultation briefing	No Change	
			20-35	TP	27-01-2020	Letter	Supplementary consultation notification sent	No Change	
			20-36	TP	05-03-2020	Meeting	Discussion regarding ecology and flood compensation update	No Change	
			20-37	TP	15-04-2020	Email	Correspondence attaching minutes of a meeting	No Change	
			20-38	TP	29-04-2020	Meeting	Discussion regarding reservoir reconfiguration, irrigation system, construction and flooding	No Change	
			20-41	CAR	18-05-2020	Meeting	Discussion regarding update on Project landscaping proposals	No Change	
			20-55	CAR	01-06-2020	Meeting	Discussion regarding accommodation works and interface during construction	No Change	
			20-58	CA	19-06-2020	Email	Correspondence attaching minutes of a meeting	No Change	

CA (Compulsory acquisition), CAR (Compulsory acquisition of rights over land and temporary possession), TP (Temporary possession)  
 CAS (Compulsory acquisition of subsoil), CASTPS (Compulsory acquisition of subsoil and temporary possession of land at the surface)

							This Version:	Version 2.0 (December 2022)
							Previous Version:	Version 1.0 (October 2022)
							Change 1	
No.	Land interest name/organisation and land agent's name (if applicable)	Type of interest	Plot(s)	Land requirement	Status of negotiations with land interest		Cell in this row with change	Cell content in previous version
			20-59	CA	13-07-2020	Letter	Design Refinement consultation notification sent	No Change
			20-63	CA	14-07-2020	Email	Correspondence attaching minutes of a meeting	No Change
			20-75	CAR	23-07-2020	Email	Correspondence regarding utilities	No Change
			21-17	CAR	06-08-2020	Email	Correspondence regarding unregistered land	No Change
			21-23	CAR	11-08-2020	Email	Correspondence regarding Design Refinement consultation	No Change
			21-25	CAR	12-10-2020	Email	Correspondence attaching minutes of a meeting	No Change
			21-26	CAR	13-10-2020	Email	Correspondence attaching minutes of a meeting	No Change
			21-27	TP	19-10-2020	Email	Correspondence regarding survey access concerns	No Change
			21-28	CAR	22-10-2020	Meeting	Regular catch up meeting with agent to discuss status and case progress	No Change
			21-29	CAR	27-10-2020	Meeting	Discussion regarding ecology report	No Change

CA (Compulsory acquisition), CAR (Compulsory acquisition of rights over land and temporary possession), TP (Temporary possession)  
 CAS (Compulsory acquisition of subsoil), CASTPS (Compulsory acquisition of subsoil and temporary possession of land at the surface)

							This Version:	Version 2.0 (December 2022)	
							Previous Version:	Version 1.0 (October 2022)	
							Change 1		
No.	Land interest name/organisation and land agent's name (if applicable)	Type of interest	Plot(s)	Land requirement	Status of negotiations with land interest		Cell in this row with change	Cell content in previous version	
26 Cont'd			21-31	TP	03-11-2020	Email	Correspondence containing draft Statement of Common Ground		
			22-110	CA	05-11-2020	Meeting	Regular catch up meeting with agent to discuss status and case progress	No Change	
			22-111	CA	19-11-2020	Email	Correspondence regarding irrigation mapping report	No Change	
			23-01	CAR	27-11-2020	Email	Correspondence regarding pre-enabling works compound access	No Change	
			23-02	CAR	03-12-2020	Email	Correspondence attaching minutes of a meeting	No Change	
			23-06	CAR	11-01-2021	Letter	Land Interest Questionnaire sent	No Change	
			23-07	CAR	14-01-2021	Meeting	Regular catch up meeting with agent to discuss status and case progress	No Change	
			23-08	CAR	19-01-2021	Letter	Land Interest Questionnaire sent	No Change	
			23-09	CAR	20-01-2021	Email	Correspondence regarding land referencing	No Change	
			23-10	CAR	22-01-2021	Email	Correspondence regarding remedial works	No Change	
			23-11	CAR	09-02-2021	Email	Correspondence regarding crop loss payment	No Change	
			23-12	CAR	11-02-2021	Email	Correspondence attaching a briefing note regarding Project proposals	No Change	
			23-13	CAR	11-02-2021	Meeting	Regular catch up meeting with agent to discuss status and case progress	No Change	
			23-14	CAR	12-02-2021	Email	Correspondence attaching draft minutes of a meeting	No Change	
			23-15	CAR	19-02-2021	Email	Correspondence attaching minutes of a meeting	No Change	
			23-16	CAR	25-02-2021	Meeting	Discussion regarding ecology and Statement of Common Ground	No Change	
			23-17	CAR	03-03-2021	Email	Correspondence attaching draft minutes of a meeting	No Change	
			23-18	CAR	11-03-2021	Meeting	Regular catch up meeting with agent to discuss status and case progress	No Change	
			23-19	CAR	07-04-2021	Email	Correspondence attaching minutes of a meeting	No Change	
			23-20	CAR	22-04-2021	Meeting	Discussion regarding ecology and Statement of Common Ground	No Change	
			23-21	CAR	23-04-2021	Email	Correspondence attaching draft Section 253 agreement	No Change	
			23-22	CAR	23-04-2021	Meeting	Regular catch up meeting with agent to discuss status and case progress	No Change	
			23-24	CAR	06-05-2021	Email	Correspondence attaching draft minutes of a meeting	No Change	
			23-25	CAR	10-05-2021	Email	Correspondence regarding potential crop loss	No Change	
			23-26	CAR	13-05-2021	Meeting	Regular catch up meeting with agent to discuss status and case progress	No Change	
			23-27	CAR	09-06-2021	Email	Correspondence attaching minutes of a meeting	No Change	
			23-28	CAR	11-06-2021	Meeting	Discussion regarding Statement of Common Ground	No Change	

CA (Compulsory acquisition), CAR (Compulsory acquisition of rights over land and temporary possession), TP (Temporary possession)  
 CAS (Compulsory acquisition of subsoil), CASTPS (Compulsory acquisition of subsoil and temporary possession of land at the surface)



							This Version:	Version 2.0 (December 2022)
							Previous Version:	Version 1.0 (October 2022)
							Change 1	
No.	Land interest name/organisation and land agent's name (if applicable)	Type of interest	Plot(s)	Land requirement	Status of negotiations with land interest		Cell in this row with change	Cell content in previous version
			23-29	CAR	17-06-2021	Email Correspondence attaching minutes of a meeting and utility diversion plans, and arranging a meeting		
			23-30	CAR	18-06-2021	Meeting Regular catch up meeting with agent to discuss status and case progress	No Change	
			23-31	CAR	13-07-2021	Letter Community Impacts consultation notification sent	No Change	
			23-34	CAR	13-07-2021	Meeting Regular catch up meeting with agent to discuss status and case progress	No Change	
			23-35	TP	16-07-2021	Meeting Discussion regarding Community Impacts consultation update	No Change	
			23-36	TP	28-07-2021	Meeting Regular catch up meeting with agent to discuss status and case progress	No Change	
			23-37	TP	20-08-2021	Email Correspondence regarding potential crop loss	No Change	
			23-39	TP	20-08-2021	Meeting Regular catch up meeting with agent to discuss status and case progress	No Change	
			23-40	TP	01-09-2021	Email Correspondence regarding compensation for remedial works	No Change	
			23-41	CAR	15-09-2021	Meeting Regular catch up meeting with agent to discuss status and case progress	No Change	

CA (Compulsory acquisition), CAR (Compulsory acquisition of rights over land and temporary possession), TP (Temporary possession)  
 CAS (Compulsory acquisition of subsoil), CASTPS (Compulsory acquisition of subsoil and temporary possession of land at the surface)

							This Version:	Version 2.0 (December 2022)	
							Previous Version:	Version 1.0 (October 2022)	
							Change 1		
No.	Land interest name/organisation and land agent's name (if applicable)	Type of interest	Plot(s)	Land requirement	Status of negotiations with land interest			Cell in this row with change	Cell content in previous version
26 Cont'd			23-42	TP	29-09-2021	Email	Correspondence regarding land hand-back check		
			23-43	TP	05-10-2021	Email	Correspondence regarding mitigation land	No Change	
			23-46	CAR	07-10-2021	Email	Correspondence regarding borehole decommissioning	No Change	
			23-47	CAR	13-10-2021	Meeting	Regular catch up meeting with agent to discuss status and case progress	No Change	
			23-48	CAR	13-10-2021	Email	Correspondence attaching minutes of a meeting	No Change	
			23-50	CAR	10-11-2021	Meeting	Regular catch up meeting with agent to discuss status and case progress	No Change	
			23-51	CA	18-11-2021	Meeting	Discussion regarding Project update and Community Impacts consultation	No Change	
			23-52	TP	18-11-2021	Email	Correspondence following Project update meeting including copy of presentation used	No Change	
			23-53	CAR	19-11-2021	Email	Correspondence regarding compensation for crop loss	No Change	
			23-54	CAR	14-12-2021	Email	Correspondence regarding proposed changes to the Project	No Change	
			23-55	CAR	20-12-2021	Email	Correspondence attaching draft minutes of a meeting	No Change	
			23-56	CAR	21-12-2021	Email	Correspondence attaching draft minutes of a meeting	No Change	
			23-57	CAR	26-01-2022	Email	Correspondence regarding crop loss	No Change	
			23-58	CAR	07-02-2022	Meeting	Regular catch up meeting with agent to discuss status and case progress	No Change	
			23-63	CAR	01-03-2022	Meeting	Regular catch up meeting with agent to discuss status and case progress	No Change	
			23-64	CAR	04-04-2022	Meeting	Regular catch up meeting with agent to discuss status and case progress	No Change	
			23-65	CAR	03-05-2022	Meeting	Regular catch up meeting with agent to discuss status and case progress	No Change	
			23-66	CAR	11-05-2022	Letter	Landowner engagement notification sent	No Change	
			23-67	CAR	13-05-2022	Letter	Local Refinement consultation notification sent	No Change	
			23-68	CA	24-05-2022	Letter	Local Refinement consultation extension notification sent	No Change	
			23-70	CA	26-05-2022	Meeting	Discussion regarding ecology and Statement of Common Ground	No Change	
			23-71	CAR	30-05-2022	Meeting	Regular catch up meeting with agent to discuss status and case progress	No Change	
			23-72	CAR	31-05-2022	Email	Correspondence attaching draft minutes of a meeting	No Change	
			23-73	CA	21-06-2022	Meeting	Regular catch up meeting with agent to discuss status and case progress	No Change	
			23-74	CA	29-06-2022	Email	Correspondence regarding land referencing	No Change	
			23-75	CA	04-07-2022	Email	Correspondence regarding land referencing	No Change	
23-76	CAR	07-07-2022	Meeting	Meeting to update land referencing information	No Change				

CA (Compulsory acquisition), CAR (Compulsory acquisition of rights over land and temporary possession), TP (Temporary possession)  
 CAS (Compulsory acquisition of subsoil), CASTPS (Compulsory acquisition of subsoil and temporary possession of land at the surface)

							This Version:	Version 2.0 (December 2022)	
							Previous Version:	Version 1.0 (October 2022)	
							Change 1		
No.	Land interest name/organisation and land agent's name (if applicable)	Type of interest	Plot(s)	Land requirement	Status of negotiations with land interest			Cell in this row with change	Cell content in previous version
			23-79	CA	08-07-2022	Email	Correspondence attaching draft Statement of Common Ground	No Change	
			23-80	CA	12-07-2022	Meeting	Discussion regarding Statement of Common Ground	No Change	
			23-81	CA	12-07-2022	Email	Correspondence attaching minutes of a meeting	No Change	
			23-82	CA	25-07-2022	Meeting	Regular catch up meeting with agent to discuss status and case progress	No Change	
			23-87	CA	28-07-2022	Email	Correspondence regarding Section 253 Agreement	No Change	
			23-88	CAR	11-08-2022	Email	Correspondence regarding draft Statement of Common Ground	No Change	
			23-96	TP	15-08-2022	Meeting	Regular catch up meeting with agent to discuss status and case progress - agent to review draft Statement of Common Ground ahead of client meeting. Applicant to revert regarding environmental mitigation land query	No Change	
			23-98	TP	18-08-2022	Letter	Local Refinement Consultation notification sent	No Change	
			23-102	TP	26-08-2022	Email	Correspondence regarding agreement proposal	No Change	

CA (Compulsory acquisition), CAR (Compulsory acquisition of rights over land and temporary possession), TP (Temporary possession)  
 CAS (Compulsory acquisition of subsoil), CASTPS (Compulsory acquisition of subsoil and temporary possession of land at the surface)

						This Version:	Version 2.0 (December 2022)
						Previous Version:	Version 1.0 (October 2022)
						Change 1	
No.	Land interest name/organisation and land agent's name (if applicable)	Type of interest	Plot(s)	Land requirement	Status of negotiations with land interest	Cell in this row with change	Cell content in previous version
26 Cont'd			23-103	TP	31-08-2022 Meeting Discussion regarding Statement of Common Ground		
			23-104	CAR	01-09-2022 Email Correspondence regarding irrigation network and Statement of Common Ground	No Change	
			23-106	CA	01-09-2022 Letter Landowner engagement notification sent	No Change	
			23-107	CAR	05-09-2022 Meeting Regular catch up meeting with agent to discuss status and case progress - actions with the Applicant to progress prior to next meeting	No Change	
			23-115	TP	06-09-2022 Email Correspondence regarding Orsett neolithic enclosure proposal	No Change	
			23-116	TP	22-09-2022 Email Correspondence requesting plough depth in Chantry and Springfield for Cadent design	No Change	
			23-120	CAR		No Change	
			23-138	CAR		No Change	
			23-152	TP		No Change	
			23-170	CAR		No Change	
			23-171	CAR		No Change	
			24-01	CAR		No Change	
			24-02	CA		No Change	
			24-03	CAR		No Change	
			24-04	CA		No Change	
			24-05	CAR		No Change	
			24-07	CAR		No Change	
			24-08	CAR		No Change	
			24-09	TP		No Change	
			24-10	CA		No Change	
			24-11	CA		No Change	
			24-12	CAR		No Change	
			24-14	CA		No Change	
			24-15	CA		No Change	
			24-16	CA		No Change	
			24-17	CAR		No Change	
			24-18	CA		No Change	
			24-20	CA		No Change	
			24-23	CAR		No Change	
			24-24	TP		No Change	
			24-25	CAR		No Change	
			24-26	TP		No Change	
24-28	CAR		No Change				
24-29	CAR		No Change				
24-30	CAR		No Change				
24-31	CAR		No Change				
24-32	CAR		No Change				

CA (Compulsory acquisition), CAR (Compulsory acquisition of rights over land and temporary possession), TP (Temporary possession)  
 CAS (Compulsory acquisition of subsoil), CASTPS (Compulsory acquisition of subsoil and temporary possession of land at the surface)

						This Version:	Version 2.0 (December 2022)
						Previous Version:	Version 1.0 (October 2022)
						Change 1	
No.	Land interest name/organisation and land agent's name (if applicable)	Type of interest	Plot(s)	Land requirement	Status of negotiations with land interest	Cell in this row with change	Cell content in previous version
26 Cont'd			24-34	CAR		No Change	
			24-40	CA		No Change	
			24-42	CAR		No Change	
			24-45	CAR		No Change	
			24-46	CAR		No Change	
			24-47	TP		No Change	
			24-48	TP		No Change	
			24-49	CAR		No Change	
			24-50	CA		No Change	
			24-51	CA		No Change	
			24-52	CA		No Change	
			24-53	CAR		No Change	
			24-54	CA		No Change	
			24-55	CA		No Change	
			24-56	CAR		No Change	
			24-57	CA		No Change	
			24-58	CA		No Change	
			24-59	CAR		No Change	
			24-60	CA		No Change	
			24-61	CA		No Change	
			24-62	CAR		No Change	
			24-63	CAR		No Change	
			24-64	CA		No Change	
			24-65	CA		No Change	
			24-66	CA		No Change	
			24-67	CAR		No Change	
			24-73	CA		No Change	
			24-74	TP		No Change	
			24-75	CA		No Change	
			24-76	CA		No Change	
24-77	CA	No Change					
24-78	CA	No Change					
24-79	CA	No Change					
24-80	CAR	No Change					
24-81	CAR	No Change					
24-82	CAR	No Change					
24-84	CAR	No Change					

CA (Compulsory acquisition), CAR (Compulsory acquisition of rights over land and temporary possession), TP (Temporary possession)  
 CAS (Compulsory acquisition of subsoil), CASTPS (Compulsory acquisition of subsoil and temporary possession of land at the surface)

						This Version:	Version 2.0 (December 2022)
						Previous Version:	Version 1.0 (October 2022)
						Change 1	
No.	Land interest name/organisation and land agent's name (if applicable)	Type of interest	Plot(s)	Land requirement	Status of negotiations with land interest	Cell in this row with change	Cell content in previous version
26 Cont'd			24-85	CA		No Change	
			24-88	CA		No Change	
			24-101	CA		No Change	
			24-104	CA		No Change	
			24-111	CA		No Change	
			24-112	CAR		No Change	
			24-120	CAR		No Change	
			24-121	CAR		No Change	
			24-123	CAR		No Change	
			24-124	CAR		No Change	
			24-131	TP		No Change	
			24-145	TP		No Change	
			24-148	CAR		No Change	
			24-150	CAR		No Change	
			24-169	TP		No Change	
			24-170	TP		No Change	
			24-184	TP		No Change	
			25-95	CAR		No Change	
			25-99	CAR		No Change	
			25-101	CAR		No Change	
			25-102	CAR		No Change	
			25-103	CA		No Change	
			25-104	CA		No Change	
			25-105	CA		No Change	
			25-106	CAR		No Change	
			25-107	CA		No Change	
			25-108	CA		No Change	
			25-109	CAR		No Change	
			25-110	CA		No Change	

CA (Compulsory acquisition), CAR (Compulsory acquisition of rights over land and temporary possession), TP (Temporary possession)  
 CAS (Compulsory acquisition of subsoil), CASTPS (Compulsory acquisition of subsoil and temporary possession of land at the surface)

						This Version:	Version 2.0 (December 2022)
						Previous Version:	Version 1.0 (October 2022)
						Change 1	
No.	Land interest name/organisation and land agent's name (if applicable)	Type of interest	Plot(s)	Land requirement	Status of negotiations with land interest	Cell in this row with change	Cell content in previous version
			25-111	CAR		No Change	
			25-112	CA		No Change	
			25-113	CA		No Change	
			27-02	CAR		No Change	
			27-04	CA		No Change	
			27-06	CAR		No Change	
			27-07	TP		No Change	
			27-08	CA		No Change	

CA (Compulsory acquisition), CAR (Compulsory acquisition of rights over land and temporary possession), TP (Temporary possession)  
 CAS (Compulsory acquisition of subsoil), CASTPS (Compulsory acquisition of subsoil and temporary possession of land at the surface)

						This Version:	Version 2.0 (December 2022)
						Previous Version:	Version 1.0 (October 2022)
						Change 1	
No.	Land interest name/organisation and land agent's name (if applicable)	Type of interest	Plot(s)	Land requirement	Status of negotiations with land interest	Cell in this row with change	Cell content in previous version
26 Cont'd			27-09	CAR		No Change	
			27-10	CA		No Change	
			27-11	CAR		No Change	
			27-12	CAR		No Change	
			27-13	CA		No Change	
			27-16	CAR		No Change	
			27-17	CA		No Change	
			27-18	CA		No Change	
			27-19	CA		No Change	
			27-20	CA		No Change	
			27-21	CA		No Change	
			27-29	CA		No Change	
			27-30	CA		No Change	
			27-42	CAR		No Change	
			27-46	CA		No Change	
			28-01	CAR		No Change	
			28-03	CAR		No Change	
			28-05	CAR		No Change	
			28-06	CAR		No Change	
			28-07	CA		No Change	
			28-09	CAR		No Change	
			28-16	TP		No Change	
			28-17	CA		No Change	
			28-19	CA		No Change	
			28-20	CA		No Change	
			28-23	CA		No Change	
			28-24	CA		No Change	
			28-25	CA		No Change	
			28-26	CA		No Change	
			28-27	CAR		No Change	
			28-28	CA		No Change	
			28-34	TP		No Change	
28-37	CAR	No Change					
28-38	CAR	No Change					
28-39	CAR	No Change					
28-40	CA	No Change					
28-41	CA	No Change					

CA (Compulsory acquisition), CAR (Compulsory acquisition of rights over land and temporary possession), TP (Temporary possession)  
 CAS (Compulsory acquisition of subsoil), CASTPS (Compulsory acquisition of subsoil and temporary possession of land at the surface)



						This Version:	Version 2.0 (December 2022)
						Previous Version:	Version 1.0 (October 2022)
						Change 1	
No.	Land interest name/organisation and land agent's name (if applicable)	Type of interest	Plot(s)	Land requirement	Status of negotiations with land interest	Cell in this row with change	Cell content in previous version
26 Cont'd			28-42	CAR		No Change	
			28-43	TP		No Change	
			28-44	CA		No Change	
			28-45	CAR		No Change	
			28-47	TP		No Change	
			28-48	CA		No Change	
			28-55	CA		No Change	
			28-58	TP		No Change	
			28-60	CAR		No Change	
			28-62	TP		No Change	
			28-63	TP		No Change	
			28-64	CAR		No Change	
			28-65	TP		No Change	
			28-66	CA		No Change	
			28-67	CAR		No Change	
			28-68	TP		No Change	
			28-96	CA		No Change	
			28-97	CA		No Change	
			28-98	CAR		No Change	
			28-99	CA		No Change	
			28-100	CAR		No Change	
			28-101	CA		No Change	
			28-102	CA		No Change	
			28-103	CAR		No Change	
			28-104	TP		No Change	
			28-105	CA		No Change	
			28-106	CAR		No Change	
			28-107	TP		No Change	
			28-108	CA		No Change	
			28-112	CA		No Change	
28-115	CA	No Change					
28-120	CA	No Change					
28-121	CA	No Change					
28-122	CA	No Change					
28-125	CAR	No Change					
28-129	CAR	No Change					
28-134	CAR	No Change					

CA (Compulsory acquisition), CAR (Compulsory acquisition of rights over land and temporary possession), TP (Temporary possession)  
 CAS (Compulsory acquisition of subsoil), CASTPS (Compulsory acquisition of subsoil and temporary possession of land at the surface)

						This Version:	Version 2.0 (December 2022)
						Previous Version:	Version 1.0 (October 2022)
						Change 1	
No.	Land interest name/organisation and land agent's name (if applicable)	Type of interest	Plot(s)	Land requirement	Status of negotiations with land interest	Cell in this row with change	Cell content in previous version
26 Cont'd			28-135	CAR		No Change	
			28-136	CA		No Change	
			28-137	CAR		No Change	
			28-138	CA		No Change	
			28-139	CAR		No Change	
			28-141	CAR		No Change	
			28-143	CAR		No Change	
			29-18	CA		No Change	
			29-19	CA		No Change	
			29-20	CAR		No Change	
			29-23	CA		No Change	
			29-24	CA		No Change	
			29-52	CA		No Change	
			29-55	CA		No Change	
			29-195	CA		No Change	
			29-221	CA		No Change	
			29-252	CA		No Change	
			29-256	TP		No Change	
			29-257	CA		No Change	
			29-264	CAR		No Change	
			29-265	CA		No Change	
			29-266	CAR		No Change	
			29-267	CAR		No Change	
			29-268	CAR		No Change	
			29-269	CA		No Change	
			29-277	CAR		No Change	
			29-281	CA		No Change	
			31-02	TP		No Change	
			31-07	CAR		No Change	
			31-09	TP		No Change	
			32-07	TP		No Change	
			32-09	CA		No Change	
32-10	CA	No Change					
32-11	CAR	No Change					
32-12	TP	No Change					

CA (Compulsory acquisition), CAR (Compulsory acquisition of rights over land and temporary possession), TP (Temporary possession)  
 CAS (Compulsory acquisition of subsoil), CASTPS (Compulsory acquisition of subsoil and temporary possession of land at the surface)

						This Version:	Version 2.0 (December 2022)
						Previous Version:	Version 1.0 (October 2022)
						Change 1	
No.	Land interest name/organisation and land agent's name (if applicable)	Type of interest	Plot(s)	Land requirement	Status of negotiations with land interest	Cell in this row with change	Cell content in previous version
			32-13	TP		No Change	
			32-14	TP		No Change	

CA (Compulsory acquisition), CAR (Compulsory acquisition of rights over land and temporary possession), TP (Temporary possession)  
 CAS (Compulsory acquisition of subsoil), CASTPS (Compulsory acquisition of subsoil and temporary possession of land at the surface)

						This Version:	Version 2.0 (December 2022)
						Previous Version:	Version 1.0 (October 2022)
						Change 1	
No.	Land interest name/organisation and land agent's name (if applicable)	Type of interest	Plot(s)	Land requirement	Status of negotiations with land interest	Cell in this row with change	Cell content in previous version
26 Cont'd			32-15	CAR		No Change	
			32-16	CAR		No Change	
			32-17	CAR		No Change	
			32-20	CA		No Change	
			32-21	CA		No Change	
			32-25	CAR		No Change	
			32-28	CA		No Change	
			32-30	CA		No Change	
			32-31	CA		No Change	
			32-32	CA		No Change	
			32-33	CAR		No Change	
			32-34	CA		No Change	
			32-35	CAR		No Change	
			32-36	CAR		No Change	
			32-47	CA		No Change	
			32-48	CAR		No Change	
			32-49	CAR		No Change	
			32-53	TP		No Change	
			32-55	CAR		No Change	
			32-56	CA		No Change	
			32-61	TP		No Change	
			32-76	CA		No Change	
			32-78	TP		No Change	
			32-81	TP		No Change	
			32-92	TP		No Change	
			32-93	CAR		No Change	
			32-94	CA		No Change	
			32-102	TP		No Change	
			32-103	CAR		No Change	
			32-104	TP		No Change	
32-115	TP	No Change					
32-116	CAR	No Change					
32-125	CAR	No Change					
32-139	CAR	No Change					
32-143	CAR	No Change					
32-144	CAR	No Change					
32-147	TP	No Change					

CA (Compulsory acquisition), CAR (Compulsory acquisition of rights over land and temporary possession), TP (Temporary possession)  
 CAS (Compulsory acquisition of subsoil), CASTPS (Compulsory acquisition of subsoil and temporary possession of land at the surface)

						This Version:	Version 2.0 (December 2022)
						Previous Version:	Version 1.0 (October 2022)
						Change 1	
No.	Land interest name/organisation and land agent's name (if applicable)	Type of interest	Plot(s)	Land requirement	Status of negotiations with land interest	Cell in this row with change	Cell content in previous version
26 Cont'd			32-149	TP		No Change	
			32-152	TP		No Change	
			33-01	CAR		No Change	
			33-03	CAR		No Change	
			33-04	CA		No Change	
			33-05	CAR		No Change	
			33-06	TP		No Change	
			33-09	CA		No Change	
			33-10	CA		No Change	
			33-11	CA		No Change	
			33-12	CA		No Change	
			33-17	CAR		No Change	
			33-20	CA		No Change	
			33-22	CA		No Change	
			33-24	CAR		No Change	
			33-26	CA		No Change	
			33-29	CA		No Change	
			33-30	CAR		No Change	
			33-31	CA		No Change	
			33-32	CA		No Change	
			33-33	CA		No Change	
			33-34	CA		No Change	
			33-36	CAR		No Change	
			33-37	TP		No Change	
			33-38	CA		No Change	
			33-39	CA		No Change	
			33-40	CA		No Change	
			33-41	CA		No Change	
			33-42	TP		No Change	
			33-43	CA		No Change	
33-44	CA	No Change					
33-45	CA	No Change					
33-46	CA	No Change					
33-47	CAR	No Change					
33-48	CAR	No Change					
33-49	CAR	No Change					
33-50	CA	No Change					

CA (Compulsory acquisition), CAR (Compulsory acquisition of rights over land and temporary possession), TP (Temporary possession)

CAS (Compulsory acquisition of subsoil), CASTPS (Compulsory acquisition of subsoil and temporary possession of land at the surface)

						This Version:	Version 2.0 (December 2022)
						Previous Version:	Version 1.0 (October 2022)
						Change 1	
No.	Land interest name/organisation and land agent's name (if applicable)	Type of interest	Plot(s)	Land requirement	Status of negotiations with land interest	Cell in this row with change	Cell content in previous version
26 Cont'd			33-52	CA		No Change	
			33-53	CAR		No Change	
			33-54	CAR		No Change	
			33-55	CAR		No Change	
			33-56	CAR		No Change	
			33-58	CA		No Change	
			33-61	CAR		No Change	
			33-82	CAR		No Change	
			33-83	CAR		No Change	
			33-84	CAR		No Change	
			33-86	CAR		No Change	
			33-87	CAR		No Change	
			33-88	CAR		No Change	
			33-89	CAR		No Change	
			33-92	TP		No Change	
			33-115	CAR		No Change	
			33-116	CAR		No Change	
			33-118	CAR		No Change	
			33-175	CAR		No Change	
			33-178	CAR		No Change	
			33-179	TP		No Change	
			33-184	CAR		No Change	
			33-188	CAR		No Change	
			33-194	CAR		No Change	
			33-224	TP		No Change	
			33-226	TP		No Change	
			33-235	TP		No Change	
			33-237	TP		No Change	
			33-242	TP		No Change	
			33-248	CAR		No Change	
33-249	TP	No Change					
33-250	CAR	No Change					
33-253	CAR	No Change					
33-254	TP	No Change					
33-255	TP	No Change					

CA (Compulsory acquisition), CAR (Compulsory acquisition of rights over land and temporary possession), TP (Temporary possession)  
 CAS (Compulsory acquisition of subsoil), CASTPS (Compulsory acquisition of subsoil and temporary possession of land at the surface)

						This Version:	Version 2.0 (December 2022)
						Previous Version:	Version 1.0 (October 2022)
						Change 1	
No.	Land interest name/organisation and land agent's name (if applicable)	Type of interest	Plot(s)	Land requirement	Status of negotiations with land interest	Cell in this row with change	Cell content in previous version
			33-257	TP		No Change	
			33-262	CAR		No Change	

CA (Compulsory acquisition), CAR (Compulsory acquisition of rights over land and temporary possession), TP (Temporary possession)  
 CAS (Compulsory acquisition of subsoil), CASTPS (Compulsory acquisition of subsoil and temporary possession of land at the surface)

						This Version:	Version 2.0 (December 2022)
						Previous Version:	Version 1.0 (October 2022)
						Change 1	
No.	Land interest name/organisation and land agent's name (if applicable)	Type of interest	Plot(s)	Land requirement	Status of negotiations with land interest	Cell in this row with change	Cell content in previous version
26 Cont'd			33-264	CAR			
			33-265	TP		No Change	
			33-266	CAR		No Change	
			33-268	TP		No Change	
			33-277	CAR		No Change	
			33-278	CAR		No Change	
			33-281	TP		No Change	
			33-282	TP		No Change	
			33-285	TP		No Change	
			33-288	CA		No Change	
			34-13	CAR		No Change	
			34-14	CA		No Change	
			34-15	CAR		No Change	
			34-16	CA		No Change	
			34-17	CAR		No Change	
			34-18	CA		No Change	
			34-19	CAR		No Change	
			34-20	TP		No Change	
			34-23	CAR		No Change	
			34-24	CAR		No Change	
			34-25	CAR		No Change	
			34-26	CAR		No Change	
			34-27	TP		No Change	
			34-28	TP		No Change	
			34-29	TP		No Change	
			34-30	CAR		No Change	
			34-31	CAR		No Change	
			34-32	TP		No Change	
			34-41	CAR		No Change	
			34-42	CAR		No Change	
			34-43	CAR		No Change	
			34-45	CAR		No Change	
			34-46	TP		No Change	
35-03	CAR	No Change					
35-04	CA	No Change					
35-06	CAR	No Change					
35-07	CAR	No Change					

CA (Compulsory acquisition), CAR (Compulsory acquisition of rights over land and temporary possession), TP (Temporary possession)  
 CAS (Compulsory acquisition of subsoil), CASTPS (Compulsory acquisition of subsoil and temporary possession of land at the surface)



						This Version:	Version 2.0 (December 2022)
						Previous Version:	Version 1.0 (October 2022)
						Change 1	
No.	Land interest name/organisation and land agent's name (if applicable)	Type of interest	Plot(s)	Land requirement	Status of negotiations with land interest	Cell in this row with change	Cell content in previous version
26 Cont'd			35-08	CAR		No Change	
			35-10	CAR		No Change	
			35-13	CAR		No Change	
			35-14	CA		No Change	
			35-17	CA		No Change	
			35-23	CA		No Change	
			35-24	CA		No Change	
			35-25	CA		No Change	
			35-26	CA		No Change	
			35-27	CA		No Change	
			35-28	CA		No Change	
			35-29	TP		No Change	
			35-30	TP		No Change	
			35-31	CA		No Change	
			35-32	CAR		No Change	
			35-33	CAR		No Change	
			35-34	CAR		No Change	
			35-35	CAR		No Change	
			35-36	CAR		No Change	
			35-37	CAR		No Change	
			35-38	CAR		No Change	
			35-39	CA		No Change	
			35-41	CA		No Change	
			35-42	CAR		No Change	
			35-43	CA		No Change	
			35-44	CA		No Change	
			35-45	CA		No Change	
			35-46	CA		No Change	
			35-48	CA		No Change	
			35-49	CA		No Change	
35-51	CA	No Change					
37-01	CA	No Change					
37-03	CA	No Change					
37-04	CA	No Change					
37-05	CAR	No Change					
37-06	CAR	No Change					
37-07	CAR	No Change					

CA (Compulsory acquisition), CAR (Compulsory acquisition of rights over land and temporary possession), TP (Temporary possession)  
 CAS (Compulsory acquisition of subsoil), CASTPS (Compulsory acquisition of subsoil and temporary possession of land at the surface)

						This Version:	Version 2.0 (December 2022)
						Previous Version:	Version 1.0 (October 2022)
						Change 1	
No.	Land interest name/organisation and land agent's name (if applicable)	Type of interest	Plot(s)	Land requirement	Status of negotiations with land interest	Cell in this row with change	Cell content in previous version
26 Cont'd			38-42	CAR		No Change	
			38-43	CAR		No Change	
			38-48	CA		No Change	
			38-49	CAR		No Change	
			38-50	CA		No Change	
			38-51	CAR		No Change	
			38-53	CAR		No Change	
			38-55	CAR		No Change	
			38-56	CA		No Change	
			38-58	CA		No Change	
			38-60	CAR		No Change	
			38-61	CAR		No Change	
			38-62	CA		No Change	
			38-63	CA		No Change	
			38-65	CAR		No Change	
			41-35	CAR		No Change	
			41-36	CAR		No Change	
			41-37	CAR		No Change	
41-38	CAR	No Change					
41-42	CAR	No Change					
41-43	CAR	No Change					
27	Alex Sell	Cat 1 and 3	30-78	CAR	An invitation to negotiate and acquire land interests by voluntary agreement has been sent by letter. 15-10-2020 Letter An invitation has been sent to negotiate and acquire land interests by voluntary agreement	No Change	
	Johnathan Sell		34-38	CAR	19-01-2021 Letter Land Interest Questionnaire sent	No Change	
	Oliver Lukies - Strutt and Parker <i>(as agent)</i>		13-07-2021 Letter Community Impacts consultation notification sent	No Change			
	26-10-2021 Letter An invitation has been sent to negotiate and acquire land interests by voluntary agreement		No Change				
	13-05-2022 Letter Local Refinement consultation notification sent		No Change				
	24-05-2022 Letter Local Refinement consultation extension notification sent		No Change				
28	Alexa Chatterton	Cat 1, 2 and 3	38-25	CAR	Contact has been made with landowner who is aware of the Project and its effect on their property. An invitation to negotiate and acquire land interests by voluntary agreement has been sent by letter and attempts to progress will continue. 31-10-2017 Letter Order Limits update notification sent	No Change	
	Andrew Lawson Young		38-28	TP	20-08-2018 Letter Land Interest Questionnaire sent	No Change	
	George Young		41-04	CAR	17-09-2018 Letter Survey access request sent	No Change	
	Susan Elizabeth Young		41-13	CAR	09-10-2018 Letter Section 42 Statutory consultation notification sent	No Change	
	Timothy Ross Selwyn		41-15	TP	09-10-2018 Letter Land Interest Questionnaire sent	No Change	
	41-17		TP	22-10-2018 Email Correspondence regarding survey access	No Change		

CA (Compulsory acquisition), CAR (Compulsory acquisition of rights over land and temporary possession), TP (Temporary possession)  
 CAS (Compulsory acquisition of subsoil), CASTPS (Compulsory acquisition of subsoil and temporary possession of land at the surface)

							This Version:	Version 2.0 (December 2022)	
							Previous Version:	Version 1.0 (October 2022)	
							Change 1		
No.	Land interest name/organisation and land agent's name (if applicable)	Type of interest	Plot(s)	Land requirement	Status of negotiations with land interest			Cell in this row with change	Cell content in previous version
28 Cont'd			41-22	CA	16-01-2019	Letter	Land Interest Questionnaire response	No Change	
			41-23	CAR	15-08-2019	Letter	2019 Post-Statutory consultation notification sent	No Change	
			41-27	TP	08-11-2019	Letter	Land Interest Questionnaire sent	No Change	
			41-30	TP	27-01-2020	Letter	Supplementary consultation notification sent	No Change	
			41-31	TP	09-07-2020	Email	Correspondence regarding land referencing	No Change	
			41-32	CAR	13-07-2020	Letter	Design Refinement consultation notification sent	No Change	
			41-33	CAR	29-09-2020	Letter	An invitation has been sent to negotiate and acquire land interests by voluntary agreement	No Change	
			41-34	CAR	15-12-2020	Email	Correspondence regarding land referencing	No Change	
			24-03-2021	Phone Call	Conversation regarding remedial works	No Change			
			13-07-2021	Letter	Community Impacts consultation notification sent	No Change			
			26-10-2021	Letter	An invitation has been sent to negotiate and acquire land interests by voluntary agreement	No Change			
			13-05-2022	Letter	Local Refinement consultation notification sent	No Change			
			19-05-2022	Email	Correspondence regarding survey access request	No Change			
			24-05-2022	Letter	Local Refinement consultation extension notification sent	No Change			
			29-06-2022	Email	Correspondence regarding survey access request	No Change			
			06-07-2022	Email	Correspondence regarding title ownership	No Change			
29	Alexander MacFadzean	Cat 1 and 3	43-79	TP	An invitation to negotiate and acquire land interests by voluntary agreement has been sent by letter.			No Change	
					18-02-2020	Letter	Supplementary consultation notification sent	No Change	
					13-07-2020	Letter	Design Refinement consultation notification sent	No Change	
					29-09-2020	Letter	An invitation has been sent to negotiate and acquire land interests by voluntary agreement	No Change	
					13-07-2021	Letter	Community Impacts consultation notification sent	No Change	
					26-10-2021	Letter	An invitation has been sent to negotiate and acquire land interests by voluntary agreement	No Change	
					13-05-2022	Letter	Local Refinement consultation notification sent	No Change	
					24-05-2022	Letter	Local Refinement consultation extension notification sent	No Change	
30	Alexander Shaw	Cat 1 and 3	42-169	CAR	An invitation to negotiate and acquire land interests by voluntary agreement has been sent by letter.			No Change	
					09-10-2018	Letter	Section 42 Statutory consultation notification sent	No Change	
					09-10-2018	Letter	Land Interest Questionnaire sent	No Change	
					08-02-2019	Letter	Land Interest Questionnaire reminder sent	No Change	

CA (Compulsory acquisition), CAR (Compulsory acquisition of rights over land and temporary possession), TP (Temporary possession)  
 CAS (Compulsory acquisition of subsoil), CASTPS (Compulsory acquisition of subsoil and temporary possession of land at the surface)

						This Version:	Version 2.0 (December 2022)
						Previous Version:	Version 1.0 (October 2022)
						Change 1	
No.	Land interest name/organisation and land agent's name (if applicable)	Type of interest	Plot(s)	Land requirement	Status of negotiations with land interest	Cell in this row with change	Cell content in previous version
					27-01-2020 Letter Supplementary consultation notification sent	No Change	
					13-07-2020 Letter Design Refinement consultation notification sent	No Change	
					29-09-2020 Letter An invitation has been sent to negotiate and acquire land interests by voluntary agreement	No Change	
					13-07-2021 Letter Community Impacts consultation notification sent	No Change	
					26-10-2021 Letter An invitation has been sent to negotiate and acquire land interests by voluntary agreement	No Change	
					13-05-2022 Letter Local Refinement consultation notification sent	No Change	
					24-05-2022 Letter Local Refinement consultation extension notification sent	No Change	
31					An invitation to negotiate and acquire land interests by voluntary agreement has been sent by letter.	No Change	

CA (Compulsory acquisition), CAR (Compulsory acquisition of rights over land and temporary possession), TP (Temporary possession)  
 CAS (Compulsory acquisition of subsoil), CASTPS (Compulsory acquisition of subsoil and temporary possession of land at the surface)

						This Version:	Version 2.0 (December 2022)		
						Previous Version:	Version 1.0 (October 2022)		
						Change 1			
No.	Land interest name/organisation and land agent's name (if applicable)	Type of interest	Plot(s)	Land requirement	Status of negotiations with land interest	Cell in this row with change	Cell content in previous version		
31 Cont'd	Alfie Marshall	Cat 1 and 3	29-46	CA	28-08-2018 Letter Land Interest Questionnaire sent				
	Andrew Marshall		29-60	CA	09-10-2018 Letter Section 42 Statutory consultation notification sent	No Change			
	Joseph L Marshall				15-08-2019 Letter 2019 Post-Statutory consultation notification sent	No Change			
	Julie C Barker				27-01-2020 Letter Supplementary consultation notification sent	No Change			
	Oliver Lukies - Strutt and Parker (as agent)				16-03-2020 Letter Land Interest Questionnaire sent	No Change			
					13-07-2020 Letter Design Refinement consultation notification sent	No Change			
					29-09-2020 Letter An invitation has been sent to negotiate and acquire land interests by voluntary agreement	No Change			
					19-01-2021 Letter Land Interest Questionnaire sent	No Change			
					13-07-2021 Letter Community Impacts consultation notification sent	No Change			
					26-10-2021 Letter An invitation has been sent to negotiate and acquire land interests by voluntary agreement	No Change			
					13-05-2022 Letter Local Refinement consultation notification sent	No Change			
					24-05-2022 Letter Local Refinement consultation extension notification sent	No Change			
	32		Alfred Henry Gilmore Waddell	Cat 1, 2 and 3	42-113	CA	A discretionary purchase application has been received and the Applicant is in discussions with the landowner. 12-04-2017 Letter Preferred Route Announcement notification sent	No Change	
					42-121	CA	17-08-2017 Letter Survey access request sent	No Change	
42-125		CA			31-10-2017 Letter Order Limits update notification sent	No Change			
43-15		CA			14-05-2018 Letter Land Interest Questionnaire sent	No Change			
43-16		CA			09-10-2018 Letter Section 42 Statutory consultation notification sent	No Change			
43-17		CA			15-08-2019 Letter 2019 Post-Statutory consultation notification sent	No Change			
					25-11-2019 Letter Discretionary purchase application received	No Change			
					17-12-2019 Phone Call Conversation with claimant to discuss outstanding information needed for the application	No Change			
					24-01-2020 Email Correspondence sent acknowledging the full application has now been received	No Change			
					27-01-2020 Letter Supplementary consultation notification sent	No Change			
					22-04-2020 Email Correspondence sent notifying claimant in delay to decision/outcome of application	No Change			
					13-07-2020 Letter Design Refinement consultation notification sent	No Change			
					03-09-2020 Email Correspondence sent to claimant requesting further clarity on application	No Change			
					29-09-2020 Letter An invitation has been sent to negotiate and acquire land interests by voluntary agreement	No Change			

CA (Compulsory acquisition), CAR (Compulsory acquisition of rights over land and temporary possession), TP (Temporary possession)  
 CAS (Compulsory acquisition of subsoil), CASTPS (Compulsory acquisition of subsoil and temporary possession of land at the surface)

						This Version:	Version 2.0 (December 2022)
						Previous Version:	Version 1.0 (October 2022)
						Change 1	
No.	Land interest name/organisation and land agent's name (if applicable)	Type of interest	Plot(s)	Land requirement	Status of negotiations with land interest	Cell in this row with change	Cell content in previous version
					13-07-2021 Letter Community Impacts consultation notification sent	No Change	
					13-05-2022 Letter Local Refinement consultation notification sent	No Change	
					24-05-2022 Letter Local Refinement consultation extension notification sent	No Change	
33	Alicja Piatek	Cat 1 and 3	28-57	CAR	An invitation to negotiate and acquire land interests by voluntary agreement has been sent by letter.	No Change	
					27-01-2020 Letter Supplementary consultation notification sent	No Change	
					13-07-2020 Letter Design Refinement consultation notification sent	No Change	
					29-09-2020 Letter An invitation has been sent to negotiate and acquire land interests by voluntary agreement	No Change	
					13-07-2021 Letter Community Impacts consultation notification sent	No Change	
					26-10-2021 Letter An invitation has been sent to negotiate and acquire land interests by voluntary agreement	No Change	
					13-05-2022 Letter Local Refinement consultation notification sent	No Change	

CA (Compulsory acquisition), CAR (Compulsory acquisition of rights over land and temporary possession), TP (Temporary possession)  
 CAS (Compulsory acquisition of subsoil), CASTPS (Compulsory acquisition of subsoil and temporary possession of land at the surface)

						This Version:	Version 2.0 (December 2022)
						Previous Version:	Version 1.0 (October 2022)
						Change 1	
No.	Land interest name/organisation and land agent's name (if applicable)	Type of interest	Plot(s)	Land requirement	Status of negotiations with land interest	Cell in this row with change	Cell content in previous version
33 Cont'd					24-05-2022 Letter Local Refinement consultation extension notification sent	No Change	
34	Alison Jane Campbell	Cat 1 and 3	33-246	CAR	An invitation to negotiate and acquire land interests by voluntary agreement has been sent by letter. 09-10-2018 Letter Land Interest Questionnaire sent 09-10-2018 Letter Section 42 Statutory consultation notification sent 08-02-2019 Letter Land Interest Questionnaire reminder sent 19-03-2019 Letter Land Interest Questionnaire response 27-01-2020 Letter Supplementary consultation notification sent 13-07-2020 Letter Design Refinement consultation notification sent 29-09-2020 Letter An invitation has been sent to negotiate and acquire land interests by voluntary agreement 13-07-2021 Letter Community Impacts consultation notification sent 26-10-2021 Letter An invitation has been sent to negotiate and acquire land interests by voluntary agreement 13-05-2022 Letter Local Refinement consultation notification sent 24-05-2022 Letter Local Refinement consultation extension notification sent	No Change	
35	Alison Martin	Cat 1 and 3	33-148	CAR	An invitation to negotiate and acquire land interests by voluntary agreement has been sent by letter. 09-10-2018 Letter Section 42 Statutory consultation notification sent 09-10-2018 Letter Land Interest Questionnaire sent 14-12-2018 Letter Land Interest Questionnaire response 27-01-2020 Letter Supplementary consultation notification sent 13-07-2020 Letter Design Refinement consultation notification sent 29-09-2020 Letter An invitation has been sent to negotiate and acquire land interests by voluntary agreement 13-07-2021 Letter Community Impacts consultation notification sent 26-10-2021 Letter An invitation has been sent to negotiate and acquire land interests by voluntary agreement 13-05-2022 Letter Local Refinement consultation notification sent 24-05-2022 Letter Local Refinement consultation extension notification sent	No Change	
36	Alison Rath	Cat 1 and 3	42-145	CAR	An invitation to negotiate and acquire land interests by voluntary agreement has been sent by letter. 13-07-2021 Letter Community Impacts consultation notification sent 26-10-2021 Letter An invitation has been sent to negotiate and acquire land interests by voluntary agreement 13-05-2022 Letter Local Refinement consultation notification sent	No Change	

CA (Compulsory acquisition), CAR (Compulsory acquisition of rights over land and temporary possession), TP (Temporary possession)  
CAS (Compulsory acquisition of subsoil), CASTPS (Compulsory acquisition of subsoil and temporary possession of land at the surface)

						This Version:	Version 2.0 (December 2022)
						Previous Version:	Version 1.0 (October 2022)
						Change 1	
No.	Land interest name/organisation and land agent's name (if applicable)	Type of interest	Plot(s)	Land requirement	Status of negotiations with land interest	Cell in this row with change	Cell content in previous version
					24-05-2022 Letter Local Refinement consultation extension notification sent		
37	Alison Ruth Bean	Cat 1, 2 and 3	42-113	CA	An invitation to negotiate and acquire land interests by voluntary agreement has been sent by letter.	No Change	
					27-02-2019 Email Correspondence requesting survey access	No Change	
	Martin Richard Bean		42-126	CA	15-08-2019 Letter 2019 Post-Statutory consultation notification sent	No Change	
			43-15	CA	27-01-2020 Letter Supplementary consultation notification sent	No Change	
			43-16	CA	16-03-2020 Letter Land Interest Questionnaire sent	No Change	
					13-07-2020 Letter Design Refinement consultation notification sent	No Change	
					29-09-2020 Letter An invitation has been sent to negotiate and acquire land interests by voluntary agreement	No Change	

CA (Compulsory acquisition), CAR (Compulsory acquisition of rights over land and temporary possession), TP (Temporary possession)  
 CAS (Compulsory acquisition of subsoil), CASTPS (Compulsory acquisition of subsoil and temporary possession of land at the surface)



						This Version:	Version 2.0 (December 2022)
						Previous Version:	Version 1.0 (October 2022)
						Change 1	
No.	Land interest name/organisation and land agent's name (if applicable)	Type of interest	Plot(s)	Land requirement	Status of negotiations with land interest	Cell in this row with change	Cell content in previous version
37 Cont'd					30-09-2020 Email Correspondence regarding interest in voluntary agreement		
					13-07-2021 Letter Community Impacts consultation notification sent	No Change	
					26-10-2021 Letter An invitation has been sent to negotiate and acquire land interests by voluntary agreement	No Change	
					29-10-2021 Email Correspondence regarding interest in voluntary agreement	No Change	
					08-11-2021 Email Correspondence regarding voluntary agreement and fee policy	No Change	
					13-05-2022 Letter Local Refinement consultation notification sent	No Change	
					24-05-2022 Letter Local Refinement consultation extension notification sent	No Change	
38	All Seasons Yard Limited	Cat 1 and 3	45-02	TP	An invitation to negotiate and acquire land interests by voluntary agreement has been sent by letter.	No Change	
					13-07-2020 Letter Design Refinement consultation notification sent	No Change	
					29-09-2020 Letter An invitation has been sent to negotiate and acquire land interests by voluntary agreement	No Change	
					13-07-2021 Letter Community Impacts consultation notification sent	No Change	
			46-03	TP	26-10-2021 Letter An invitation has been sent to negotiate and acquire land interests by voluntary agreement	No Change	
					13-05-2022 Letter Local Refinement consultation notification sent	No Change	
					24-05-2022 Letter Local Refinement consultation extension notification sent	No Change	
39	Allan Graveson Martin Hampstead Peter Lewis - Blake Morgan LLP <i>(as agent)</i>	Cat 1, 2 and 3	15-04	TP	An invitation to negotiate and acquire land interests by voluntary agreement has been sent by letter.	No Change	
					13-07-2021 Letter Community Impacts consultation notification sent	No Change	
			15-06	TP	26-10-2021 Letter An invitation has been sent to negotiate and acquire land interests by voluntary agreement	No Change	
					13-05-2022 Letter Local Refinement consultation notification sent	No Change	
			15-07	TP	24-05-2022 Letter Local Refinement consultation extension notification sent	No Change	
					No Change		
40	Alpha Hire	Cat 1 and 3	44-93	TP	In contact with landowner via agent who is aware of the Project and its effect on their property. Opportunity to acquire has been discussed and attempts to progress will continue.	No Change	
					19-11-2018 Letter Section 42 Statutory consultation notification sent	No Change	
			44-94	CAR	27-01-2020 Letter Supplementary consultation notification sent	No Change	
					16-03-2020 Letter Land Interest Questionnaire sent	No Change	
					13-07-2020 Letter Design Refinement consultation notification sent	No Change	
					19-01-2021 Letter Land Interest Questionnaire sent	No Change	
					13-07-2021 Letter Community Impacts consultation notification sent	No Change	
					13-05-2022 Letter Local Refinement consultation notification sent	No Change	
					24-05-2022 Letter Local Refinement consultation extension notification sent	No Change	

CA (Compulsory acquisition), CAR (Compulsory acquisition of rights over land and temporary possession), TP (Temporary possession)  
CAS (Compulsory acquisition of subsoil), CASTPS (Compulsory acquisition of subsoil and temporary possession of land at the surface)

						This Version:	Version 2.0 (December 2022)
						Previous Version:	Version 1.0 (October 2022)
						Change 1	
No.	Land interest name/organisation and land agent's name (if applicable)	Type of interest	Plot(s)	Land requirement	Status of negotiations with land interest	Cell in this row with change	Cell content in previous version
41	Amanda J Murray C Murray S Wyndham	Cat 1 and 3	29-94 33-204	CA CA	Property bought under the blight provisions by the Applicant. The occupier is a tenant of the Applicant occupying by way of an Assured Shorthold Tenancy. Possession will be sought under the AST first.		
					27-01-2020 Letter Supplementary consultation notification sent	No Change	
					16-03-2020 Letter Land Interest Questionnaire sent	No Change	
					13-07-2020 Letter Design Refinement consultation notification sent	No Change	
					29-09-2020 Letter An invitation has been sent to negotiate and acquire land interests by voluntary agreement	No Change	
					13-07-2021 Letter Community Impacts consultation notification sent	No Change	
					13-05-2022 Letter Local Refinement consultation notification sent	No Change	
						No Change	

CA (Compulsory acquisition), CAR (Compulsory acquisition of rights over land and temporary possession), TP (Temporary possession)  
 CAS (Compulsory acquisition of subsoil), CASTPS (Compulsory acquisition of subsoil and temporary possession of land at the surface)

						This Version:	Version 2.0 (December 2022)
						Previous Version:	Version 1.0 (October 2022)
						Change 1	
No.	Land interest name/organisation and land agent's name (if applicable)	Type of interest	Plot(s)	Land requirement	Status of negotiations with land interest	Cell in this row with change	Cell content in previous version
41	Cont'd				24-05-2022 Letter Local Refinement consultation extension notification sent		
42	Amanda Jane Monahan Brendan Paul Monahan	Cat 1 and 3	09-63	TP	An invitation to negotiate and acquire land interests by voluntary agreement has been sent by letter.	No Change	
					27-01-2020 Letter Supplementary consultation notification sent	No Change	
					13-07-2020 Letter Design Refinement consultation notification sent	No Change	
					29-09-2020 Letter An invitation has been sent to negotiate and acquire land interests by voluntary agreement	No Change	
					13-07-2021 Letter Community Impacts consultation notification sent	No Change	
					26-10-2021 Letter An invitation has been sent to negotiate and acquire land interests by voluntary agreement	No Change	
					13-05-2022 Letter Local Refinement consultation notification sent	No Change	
					24-05-2022 Letter Local Refinement consultation extension notification sent	No Change	
43	Amanda Jane Sharp Bethan Louise Sharp	Cat 1, 2 and 3	29-228	CA	An invitation to negotiate and acquire land interests by voluntary agreement has been sent by letter.	No Change	
					10-09-2018 Letter Land Interest Questionnaire sent	No Change	
					09-10-2018 Letter Section 42 Statutory consultation notification sent	No Change	
					21-11-2018 Letter Land Interest Questionnaire response	No Change	
					15-08-2019 Letter 2019 Post-Statutory consultation notification sent	No Change	
					27-01-2020 Letter Supplementary consultation notification sent	No Change	
					13-07-2020 Letter Design Refinement consultation notification sent	No Change	
					29-09-2020 Letter An invitation has been sent to negotiate and acquire land interests by voluntary agreement	No Change	
					13-07-2021 Letter Community Impacts consultation notification sent	No Change	
					26-10-2021 Letter An invitation has been sent to negotiate and acquire land interests by voluntary agreement	No Change	
					13-05-2022 Letter Local Refinement consultation notification sent	No Change	
24-05-2022 Letter Local Refinement consultation extension notification sent	No Change						
44	Amanda Jane Wolsey	Cat 1 and 3	42-142	CAR	An invitation to negotiate and acquire land interests by voluntary agreement has been sent by letter.	No Change	
					09-10-2018 Letter Section 42 Statutory consultation notification sent	No Change	
					09-10-2018 Letter Land Interest Questionnaire sent	No Change	
					08-02-2019 Letter Land Interest Questionnaire reminder sent	No Change	
					27-01-2020 Letter Supplementary consultation notification sent	No Change	
					13-07-2020 Letter Design Refinement consultation notification sent	No Change	
29-09-2020 Letter An invitation has been sent to negotiate and acquire land interests by voluntary agreement	No Change						

CA (Compulsory acquisition), CAR (Compulsory acquisition of rights over land and temporary possession), TP (Temporary possession)  
 CAS (Compulsory acquisition of subsoil), CASTPS (Compulsory acquisition of subsoil and temporary possession of land at the surface)

						This Version:	Version 2.0 (December 2022)
						Previous Version:	Version 1.0 (October 2022)
						Change 1	
No.	Land interest name/organisation and land agent's name (if applicable)	Type of interest	Plot(s)	Land requirement	Status of negotiations with land interest	Cell in this row with change	Cell content in previous version
					13-07-2021 Letter Community Impacts consultation notification sent		
					26-10-2021 Letter An invitation has been sent to negotiate and acquire land interests by voluntary agreement	No Change	
					13-05-2022 Letter Local Refinement consultation notification sent	No Change	
					24-05-2022 Letter Local Refinement consultation extension notification sent	No Change	
45	Amarjit Kaur Gill	Cat 1	11-45	CA	An invitation to negotiate and acquire land interests by voluntary agreement has been sent by letter.	No Change	
					13-07-2021 Letter Community Impacts consultation notification sent	No Change	
			11-50	CAR	13-05-2022 Letter Local Refinement consultation notification sent	No Change	
			11-51	CA	24-05-2022 Letter Local Refinement consultation extension notification sent	No Change	

CA (Compulsory acquisition), CAR (Compulsory acquisition of rights over land and temporary possession), TP (Temporary possession)  
 CAS (Compulsory acquisition of subsoil), CASTPS (Compulsory acquisition of subsoil and temporary possession of land at the surface)

						This Version:	Version 2.0 (December 2022)		
						Previous Version:	Version 1.0 (October 2022)		
						Change 1			
No.	Land interest name/organisation and land agent's name (if applicable)	Type of interest	Plot(s)	Land requirement	Status of negotiations with land interest	Cell in this row with change	Cell content in previous version		
46	Amelia Obianuju Alagoa	Cat 1 and 3	25-68	CAR	An invitation to negotiate and acquire land interests by voluntary agreement has been sent by letter.				
					27-01-2020 Letter Supplementary consultation notification sent	No Change			
					13-07-2020 Letter Design Refinement consultation notification sent	No Change			
					29-09-2020 Letter An invitation has been sent to negotiate and acquire land interests by voluntary agreement	No Change			
					13-07-2021 Letter Community Impacts consultation notification sent	No Change			
					26-10-2021 Letter An invitation has been sent to negotiate and acquire land interests by voluntary agreement	No Change			
					13-05-2022 Letter Local Refinement consultation notification sent	No Change			
					24-05-2022 Letter Local Refinement consultation extension notification sent	No Change			
47	Amparo Rivers Tony George Rivers	Cat 1 and 3	43-96	CAR	An invitation to negotiate and acquire land interests by voluntary agreement has been sent by letter.				
					27-01-2020 Letter Supplementary consultation notification sent	No Change			
					16-03-2020 Letter Land Interest Questionnaire sent	No Change			
					02-07-2020 Letter Land Interest Questionnaire response	No Change			
					13-07-2020 Letter Design Refinement consultation notification sent	No Change			
					29-09-2020 Letter An invitation has been sent to negotiate and acquire land interests by voluntary agreement	No Change			
					13-07-2021 Letter Community Impacts consultation notification sent	No Change			
					26-10-2021 Letter An invitation has been sent to negotiate and acquire land interests by voluntary agreement	No Change			
					13-05-2022 Letter Local Refinement consultation notification sent	No Change			
24-05-2022 Letter Local Refinement consultation extension notification sent	No Change								
48	Amrik Singh	Cat 1 and 3	06-102	CAR	An invitation to negotiate and acquire land interests by voluntary agreement has been sent by letter.				
					27-01-2020 Letter Supplementary consultation notification sent	No Change			
					06-104	CAR	13-07-2020 Letter Design Refinement consultation notification sent	No Change	
							29-09-2020 Letter An invitation has been sent to negotiate and acquire land interests by voluntary agreement	No Change	
			06-104	CAR	13-07-2021 Letter Community Impacts consultation notification sent	No Change			
					26-10-2021 Letter An invitation has been sent to negotiate and acquire land interests by voluntary agreement	No Change			
			06-104	CAR	13-05-2022 Letter Local Refinement consultation notification sent	No Change			
					24-05-2022 Letter Local Refinement consultation extension notification sent	No Change			
49					A blight notice has been received and accepted by the Applicant. However, the Applicant is unable to reach agreement on compensation. Negotiations stalled as planning was being sought for an extension and in the meantime, the 3 year blight period expired. Revised blight application received (28/04/2022) and accepted (22/06/2022). We understand the planning application has been refused by Thurrock Council so we are waiting for a revised claim from Mrs Sagoo's professional representative.	No Change			

CA (Compulsory acquisition), CAR (Compulsory acquisition of rights over land and temporary possession), TP (Temporary possession)  
 CAS (Compulsory acquisition of subsoil), CASTPS (Compulsory acquisition of subsoil and temporary possession of land at the surface)

							This Version:	Version 2.0 (December 2022)	
							Previous Version:	Version 1.0 (October 2022)	
							Change 1		
No.	Land interest name/organisation and land agent's name (if applicable)	Type of interest	Plot(s)	Land requirement	Status of negotiations with land interest			Cell in this row with change	Cell content in previous version
	Amritpal Sagoo	Cat 1, 2 and 3	29-78	CA	12-04-2017	Letter	Preferred Route Announcement notification sent	No Change	
	Trevor Foster		29-81	CA	17-08-2017	Letter	Survey access request sent	No Change	
	(as agent)		29-85	CA	31-10-2017	Letter	Order Limits update notification sent	No Change	
			29-91	CA	24-11-2017	Letter	Blight notice received	No Change	
			29-101	CA	21-12-2017	Letter	Correspondence to claimants responding to blight notice	No Change	
			29-102	CA	09-10-2018	Letter	Section 42 Statutory consultation notification sent	No Change	

CA (Compulsory acquisition), CAR (Compulsory acquisition of rights over land and temporary possession), TP (Temporary possession)  
 CAS (Compulsory acquisition of subsoil), CASTPS (Compulsory acquisition of subsoil and temporary possession of land at the surface)

						This Version:	Version 2.0 (December 2022)
						Previous Version:	Version 1.0 (October 2022)
						Change 1	
No.	Land interest name/organisation and land agent's name (if applicable)	Type of interest	Plot(s)	Land requirement	Status of negotiations with land interest	Cell in this row with change	Cell content in previous version
49 Cont'd			29-140	CAR	16-07-2019 Email Correspondence received regarding query of sewerage on the estate		
			33-223	CA	15-08-2019 Letter 2019 Post-Statutory consultation notification sent	No Change	
					27-01-2020 Letter Supplementary consultation notification sent	No Change	
					18-06-2020 Email Correspondence received regarding query of parking on the estate	No Change	
					13-07-2020 Letter Design Refinement consultation notification sent	No Change	
					13-07-2021 Letter Community Impacts consultation notification sent	No Change	
					13-05-2022 Letter Local Refinement consultation notification sent	No Change	
					24-05-2022 Letter Local Refinement consultation extension notification sent	No Change	
					05-08-2022 Email Correspondence regarding framework agreement and Protective Provisions	No Change	
					06-09-2022 Email Correspondence regarding framework agreement and Protective Provisions	No Change	
50	Amy Charlotte Gressier Elizabeth Gressier John William Gressier Lucy Jane Gressier William Michael Gressier Tom French - BTF Partnership <i>(as agent)</i>	Cat 1, 2 and 3	03-15	CA	The Applicant is engaging with the landowner's agent on matters of the Project design and potential commitments. 31-10-2017 Letter Order Limits update notification sent	No Change	
			03-16	CAR	09-02-2018 Phone Call Conversation regarding survey access	No Change	
			03-23	CA	28-02-2018 Letter Survey access request sent	No Change	
			03-25	CA	14-05-2018 Letter Land Interest Questionnaire sent	No Change	
			03-39	CA	08-08-2018 Letter Land Interest Questionnaire response	No Change	
			03-43	CA	08-09-2018 Letter Land Interest Questionnaire response	No Change	
			03-52	CA	09-10-2018 Letter Section 42 Statutory consultation notification sent	No Change	
			03-53	CA	15-08-2019 Letter 2019 Post-Statutory consultation notification sent	No Change	
			03-54	CA	08-11-2019 Letter Land Interest Questionnaire sent	No Change	
			03-58	CA	27-01-2020 Letter Supplementary consultation notification sent	No Change	
			03-60	CA	06-03-2020 Meeting Discussion regarding land requirements at Supplementary consultation	No Change	
			03-80	TP	09-03-2020 Email Correspondence from agent summarising actions from site meeting and requesting further information	No Change	
			03-87	CAR	17-03-2020 Email Correspondence responding to agent queries	No Change	
03-90	CA	27-03-2020 Email Correspondence regarding Non-Disclosure Agreement	No Change				
03-99	CA	30-03-2020 Email Correspondence attaching details requested by agent, including survey results, woodland mitigation justification and areas, and public open space justification and plans	No Change				

CA (Compulsory acquisition), CAR (Compulsory acquisition of rights over land and temporary possession), TP (Temporary possession)  
 CAS (Compulsory acquisition of subsoil), CASTPS (Compulsory acquisition of subsoil and temporary possession of land at the surface)

						This Version:	Version 2.0 (December 2022)	
						Previous Version:	Version 1.0 (October 2022)	
						Change 1		
No.	Land interest name/organisation and land agent's name (if applicable)	Type of interest	Plot(s)	Land requirement	Status of negotiations with land interest	Cell in this row with change	Cell content in previous version	
			03-100	CA	09-06-2020 Meeting Discussion with agent regarding numerous cases including the following Supplementary consultation representations, in particular reinforcing the objection to public open space and exploring whether the landowner could retain the freehold and manage the woodland			
			03-104	CA	08-07-2020 Meeting Discussion with agent and landowner regarding outline programme, landowner concerns, the Project's refined open space design following representations and proposed way forward	No Change		
			03-152	CA	13-07-2020 Letter Design Refinement consultation notification sent	No Change		
						22-07-2020 Email Correspondence regarding survey payment	No Change	
						27-07-2020 Email Correspondence from agent requesting further details and justification for the landowner's land included in Order Limits	No Change	

CA (Compulsory acquisition), CAR (Compulsory acquisition of rights over land and temporary possession), TP (Temporary possession)  
 CAS (Compulsory acquisition of subsoil), CASTPS (Compulsory acquisition of subsoil and temporary possession of land at the surface)



						This Version:	Version 2.0 (December 2022)
						Previous Version:	Version 1.0 (October 2022)
						Change 1	
No.	Land interest name/organisation and land agent's name (if applicable)	Type of interest	Plot(s)	Land requirement	Status of negotiations with land interest	Cell in this row with change	Cell content in previous version
50 Cont'd					10-09-2020 Email Correspondence regarding Project proposals, environmental mitigation and Section 253 agreement		
					29-09-2020 Email Correspondence regarding mitigation and Section 253 Agreement	No Change	
					06-10-2020 Email Correspondence regarding survey works	No Change	
					22-10-2020 Meeting Regular catch up meeting with agent to discuss status and case progress	No Change	
					05-11-2020 Meeting Regular catch up meeting with agent to discuss status and case progress	No Change	
					23-11-2020 Meeting Discussion regarding Project design and proposed commitments	No Change	
					14-01-2021 Meeting Regular catch up meeting with agent to discuss status and case progress	No Change	
					11-02-2021 Meeting Regular catch up meeting with agent to discuss status and case progress	No Change	
					11-03-2021 Meeting Regular catch up meeting with agent to discuss status and case progress	No Change	
					22-03-2021 Email Correspondence regarding area of land ownership	No Change	
					23-04-2021 Meeting Regular catch up meeting with agent to discuss status and case progress	No Change	
					13-05-2021 Meeting Regular catch up meeting with agent to discuss status and case progress	No Change	
					18-06-2021 Meeting Regular catch up meeting with agent to discuss status and case progress	No Change	
					13-07-2021 Meeting Regular catch up meeting with agent to discuss status and case progress	No Change	
					13-07-2021 Letter Community Impacts consultation notification sent	No Change	
					26-07-2021 Email Correspondence regarding Heads of Terms agreement	No Change	
					28-07-2021 Meeting Regular catch up meeting with agent to discuss status and case progress	No Change	
					28-07-2021 Email Correspondence regarding boundary treatment options commitments	No Change	
					02-08-2021 Email Correspondence regarding Heads of Terms	No Change	
					20-08-2021 Meeting Regular catch up meeting with agent to discuss status and case progress	No Change	
					15-09-2021 Meeting Regular catch up meeting with agent to discuss status and case progress	No Change	
					13-10-2021 Meeting Regular catch up meeting with agent to discuss status and case progress	No Change	
					10-11-2021 Meeting Regular catch up meeting with agent to discuss status and case progress	No Change	
					07-02-2022 Meeting Regular catch up meeting with agent to discuss status and case progress	No Change	
					01-03-2022 Meeting Regular catch up meeting with agent to discuss status and case progress	No Change	
					04-04-2022 Meeting Regular catch up meeting with agent to discuss status and case progress	No Change	
03-05-2022 Meeting Regular catch up meeting with agent to discuss status and case progress	No Change						

CA (Compulsory acquisition), CAR (Compulsory acquisition of rights over land and temporary possession), TP (Temporary possession)  
 CAS (Compulsory acquisition of subsoil), CASTPS (Compulsory acquisition of subsoil and temporary possession of land at the surface)

						This Version:	Version 2.0 (December 2022)
						Previous Version:	Version 1.0 (October 2022)
						Change 1	
No.	Land interest name/organisation and land agent's name (if applicable)	Type of interest	Plot(s)	Land requirement	Status of negotiations with land interest	Cell in this row with change	Cell content in previous version
					13-05-2022 Letter Local Refinement consultation notification sent	No Change	
					24-05-2022 Letter Local Refinement consultation extension notification sent	No Change	
					30-05-2022 Meeting Regular catch up meeting with agent to discuss status and case progress	No Change	
					21-06-2022 Meeting Regular catch up meeting with agent to discuss status and case progress	No Change	
					25-07-2022 Meeting Regular catch up meeting with agent to discuss status and case progress	No Change	
					29-07-2022 Email Correspondence regarding environmental mitigation	No Change	
					15-08-2022 Meeting Discussion with agent confirming actions from previous site meeting	No Change	
					16-08-2022 Email Correspondence confirming minutes of a meeting and actions	No Change	
					02-09-2022 Email Correspondence with agent clarifying minutes of a meeting, Project commitment process and land requirements	No Change	

CA (Compulsory acquisition), CAR (Compulsory acquisition of rights over land and temporary possession), TP (Temporary possession)  
 CAS (Compulsory acquisition of subsoil), CASTPS (Compulsory acquisition of subsoil and temporary possession of land at the surface)

						This Version:	Version 2.0 (December 2022)
						Previous Version:	Version 1.0 (October 2022)
						Change 1	
No.	Land interest name/organisation and land agent's name (if applicable)	Type of interest	Plot(s)	Land requirement	Status of negotiations with land interest	Cell in this row with change	Cell content in previous version
50 Cont'd					05-09-2022 Meeting Regular catch up meeting with agent to discuss status and case progress	No Change	
51	Anabela Maia Pinto	Cat 1 and 3	42-148	CAR	An invitation to negotiate and acquire land interests by voluntary agreement has been sent by letter.	No Change	
					09-10-2018 Letter Section 42 Statutory consultation notification sent	No Change	
					09-10-2018 Letter Land Interest Questionnaire sent	No Change	
					08-02-2019 Letter Land Interest Questionnaire reminder sent	No Change	
					14-02-2019 Letter Land Interest Questionnaire response	No Change	
					27-01-2020 Letter Supplementary consultation notification sent	No Change	
					13-07-2020 Letter Design Refinement consultation notification sent	No Change	
					29-09-2020 Letter An invitation has been sent to negotiate and acquire land interests by voluntary agreement	No Change	
					13-07-2021 Letter Community Impacts consultation notification sent	No Change	
					26-10-2021 Letter An invitation has been sent to negotiate and acquire land interests by voluntary agreement	No Change	
					13-05-2022 Letter Local Refinement consultation notification sent	No Change	
					24-05-2022 Letter Local Refinement consultation extension notification sent	No Change	
					52	Anca Marin	Cat 1 and 3
13-07-2020 Letter Design Refinement consultation notification sent	No Change						
29-09-2020 Letter An invitation has been sent to negotiate and acquire land interests by voluntary agreement	No Change						
13-07-2021 Letter Community Impacts consultation notification sent	No Change						
26-10-2021 Letter An invitation has been sent to negotiate and acquire land interests by voluntary agreement	No Change						
13-05-2022 Letter Local Refinement consultation notification sent	No Change						
24-05-2022 Letter Local Refinement consultation extension notification sent	No Change						
53	Andrea Mary Croft	Cat 1 and 3	09-07	TP	An invitation to negotiate and acquire land interests by voluntary agreement has been sent by letter.	No Change	
					27-01-2020 Letter Supplementary consultation notification sent	No Change	
					13-07-2020 Letter Design Refinement consultation notification sent	No Change	
					29-09-2020 Letter An invitation has been sent to negotiate and acquire land interests by voluntary agreement	No Change	
					13-07-2021 Letter Community Impacts consultation notification sent	No Change	
					26-10-2021 Letter An invitation has been sent to negotiate and acquire land interests by voluntary agreement	No Change	
					13-05-2022 Letter Local Refinement consultation notification sent	No Change	
					24-05-2022 Letter Local Refinement consultation extension notification sent	No Change	

CA (Compulsory acquisition), CAR (Compulsory acquisition of rights over land and temporary possession), TP (Temporary possession)  
 CAS (Compulsory acquisition of subsoil), CASTPS (Compulsory acquisition of subsoil and temporary possession of land at the surface)

						This Version:	Version 2.0 (December 2022)
						Previous Version:	Version 1.0 (October 2022)
						Change 1	
No.	Land interest name/organisation and land agent's name (if applicable)	Type of interest	Plot(s)	Land requirement	Status of negotiations with land interest	Cell in this row with change	Cell content in previous version
54	Andrew Charles Earl	Cat 1 and 3	43-76	TP	An invitation to negotiate and acquire land interests by voluntary agreement has been sent by letter. 27-01-2020 Letter Supplementary consultation notification sent  16-03-2020 Letter Land Interest Questionnaire sent  02-07-2020 Letter Land Interest Questionnaire response  13-07-2020 Letter Design Refinement consultation notification sent  29-09-2020 Letter An invitation has been sent to negotiate and acquire land interests by voluntary agreement  13-07-2021 Letter Community Impacts consultation notification sent  26-10-2021 Letter An invitation has been sent to negotiate and acquire land interests by voluntary agreement	No Change	
						No Change	
						No Change	
						No Change	
						No Change	
						No Change	
						No Change	
						No Change	

CA (Compulsory acquisition), CAR (Compulsory acquisition of rights over land and temporary possession), TP (Temporary possession)  
 CAS (Compulsory acquisition of subsoil), CASTPS (Compulsory acquisition of subsoil and temporary possession of land at the surface)

						This Version:	Version 2.0 (December 2022)
						Previous Version:	Version 1.0 (October 2022)
						Change 1	
No.	Land interest name/organisation and land agent's name (if applicable)	Type of interest	Plot(s)	Land requirement	Status of negotiations with land interest	Cell in this row with change	Cell content in previous version
54 Cont'd					13-05-2022 Letter Local Refinement consultation notification sent 24-05-2022 Letter Local Refinement consultation extension notification sent	No Change	
55	Andrew Charles Gaskin Janice Gaskin	Cat 1 and 3	33-203	CAR	An invitation to negotiate and acquire land interests by voluntary agreement has been sent by letter. 09-10-2018 Letter Section 42 Statutory consultation notification sent 09-10-2018 Letter Land Interest Questionnaire sent 08-02-2019 Letter Land Interest Questionnaire reminder sent 27-01-2020 Letter Supplementary consultation notification sent 13-07-2020 Letter Design Refinement consultation notification sent 29-09-2020 Letter An invitation has been sent to negotiate and acquire land interests by voluntary agreement 04-05-2021 Email Correspondence regarding voluntary agreement 24-05-2021 Email Correspondence regarding voluntary agreement 13-07-2021 Letter Community Impacts consultation notification sent 26-10-2021 Letter An invitation has been sent to negotiate and acquire land interests by voluntary agreement 13-05-2022 Letter Local Refinement consultation notification sent 24-05-2022 Letter Local Refinement consultation extension notification sent	No Change	
56	Andrew Duncan Riley	Cat 1, 2 and 3	29-230 29-236 29-246	CA CAR CA	An invitation to negotiate and acquire land interests by voluntary agreement has been sent by letter. 10-09-2018 Letter Land Interest Questionnaire sent 21-09-2018 Letter Land Interest Questionnaire response 09-10-2018 Letter Section 42 Statutory consultation notification sent 15-08-2019 Letter 2019 Post-Statutory consultation notification sent 27-01-2020 Letter Supplementary consultation notification sent 13-07-2020 Letter Design Refinement consultation notification sent 29-09-2020 Letter An invitation has been sent to negotiate and acquire land interests by voluntary agreement 13-07-2021 Letter Community Impacts consultation notification sent 26-10-2021 Letter An invitation has been sent to negotiate and acquire land interests by voluntary agreement 13-05-2022 Letter Local Refinement consultation notification sent 24-05-2022 Letter Local Refinement consultation extension notification sent	No Change	

CA (Compulsory acquisition), CAR (Compulsory acquisition of rights over land and temporary possession), TP (Temporary possession)  
CAS (Compulsory acquisition of subsoil), CASTPS (Compulsory acquisition of subsoil and temporary possession of land at the surface)

						This Version:	Version 2.0 (December 2022)
						Previous Version:	Version 1.0 (October 2022)
						Change 1	
No.	Land interest name/organisation and land agent's name (if applicable)	Type of interest	Plot(s)	Land requirement	Status of negotiations with land interest	Cell in this row with change	Cell content in previous version
57	Andrew Frederick George Thomas	Cat 1, 2 and 3	42-49	CA	In contact with landowner who is aware of the Project and its effect on their property. Opportunity to acquire property through the blight process has been discussed with the landowner prior to Supplementary consultation in January 2020 and attempts to progress will continue. 07-08-2017 Meeting Discussion regarding suitable options, blight application and next steps	No Change	
			42-50	CA	17-08-2017 Letter Survey access request sent	No Change	
			42-52	CA	31-10-2017 Letter Order Limits update notification sent	No Change	
					14-05-2018 Letter Land Interest Questionnaire sent	No Change	
					09-10-2018 Letter Section 42 Statutory consultation notification sent	No Change	
					27-01-2020 Letter Supplementary consultation notification sent	No Change	
					13-07-2020 Letter Design Refinement consultation notification sent	No Change	

CA (Compulsory acquisition), CAR (Compulsory acquisition of rights over land and temporary possession), TP (Temporary possession)  
 CAS (Compulsory acquisition of subsoil), CASTPS (Compulsory acquisition of subsoil and temporary possession of land at the surface)

						This Version:	Version 2.0 (December 2022)			
						Previous Version:	Version 1.0 (October 2022)			
						Change 1				
No.	Land interest name/organisation and land agent's name (if applicable)	Type of interest	Plot(s)	Land requirement	Status of negotiations with land interest	Cell in this row with change	Cell content in previous version			
57 Cont'd					29-09-2020 Letter An invitation has been sent to negotiate and acquire land interests by voluntary agreement					
					13-07-2021 Letter Community Impacts consultation notification sent	No Change				
					26-10-2021 Letter An invitation has been sent to negotiate and acquire land interests by voluntary agreement	No Change				
					13-05-2022 Letter Local Refinement consultation notification sent	No Change				
					24-05-2022 Letter Local Refinement consultation extension notification sent	No Change				
58	Andrew James Blakey	Cat 1	26-05	CA	Discussion has been had with landowner who is aware of the Project and its small effect on their property. Acquisition is not being progressed due to marginal impact, but the landowner is aware of options available.	No Change				
					13-07-2020 Letter Design Refinement consultation notification sent	No Change				
					21-07-2020 Email Correspondence regarding land referencing and unregistered land	No Change				
					29-09-2020 Letter An invitation has been sent to negotiate and acquire land interests by voluntary agreement	No Change				
					14-10-2020 Email Correspondence regarding interest in voluntary agreement	No Change				
					29-10-2020 Email Correspondence regarding voluntary agreement	No Change				
					19-01-2021 Email Correspondence sending voluntary licence agreement	No Change				
					13-07-2021 Letter Community Impacts consultation notification sent	No Change				
					26-10-2021 Letter An invitation has been sent to negotiate and acquire land interests by voluntary agreement	No Change				
					13-05-2022 Letter Local Refinement consultation notification sent	No Change				
					24-05-2022 Letter Local Refinement consultation extension notification sent	No Change				
59	Andrew Leonard Baylis Artificial Lawn Company Limited Baylis Landscape Contractors Limited Paula Esme Baylis Peter Richard Baylis Tom French - BTF Partnership (as agent)	Cat 1, 2 and 3	11-36	CA	Detailed engagement has been ongoing since August 2018. Multiple survey consent forms have been agreed to facilitate Applicant surveys, including agreement of compensation therefrom. Negotiations are progressing on an acquisition by agreement basis and valuations have been undertaken. A property search has also been undertaken to assist the landowner in identifying relocation options.	No Change				
					12-04-2017 Letter Preferred Route Announcement notification sent	No Change				
			11-37	CA	10-05-2017 Letter Preferred Route Announcement notification sent	No Change				
					31-10-2017 Letter Order Limits update notification sent	No Change				
								23-02-2018 Meeting Introductory meeting and Project update	No Change	
								14-05-2018 Letter Land Interest Questionnaire sent	No Change	
								20-07-2018 Phone Call Conversation regarding Land Interest Questionnaire assistance	No Change	
								10-08-2018 Meeting Discussion regarding Land Interest Questionnaire	No Change	
								10-08-2018 Letter Survey access request sent	No Change	
								15-08-2018 Letter Land Interest Questionnaire response	No Change	

CA (Compulsory acquisition), CAR (Compulsory acquisition of rights over land and temporary possession), TP (Temporary possession)  
 CAS (Compulsory acquisition of subsoil), CASTPS (Compulsory acquisition of subsoil and temporary possession of land at the surface)

						This Version:	Version 2.0 (December 2022)
						Previous Version:	Version 1.0 (October 2022)
						Change 1	
No.	Land interest name/organisation and land agent's name (if applicable)	Type of interest	Plot(s)	Land requirement	Status of negotiations with land interest	Cell in this row with change	Cell content in previous version
					03-10-2018 Letter Land Interest Questionnaire response	No Change	
					09-10-2018 Letter Section 42 Statutory consultation notification sent	No Change	
					14-11-2018 Phone Call Conversation regarding Land Interest Questionnaire	No Change	
					23-11-2018 Meeting Discussion regarding Statutory consultation and design details	No Change	
					15-08-2019 Letter 2019 Post-Statutory consultation notification sent	No Change	
					16-10-2019 Email Correspondence confirming intention to acquire interests by agreement	No Change	
					29-10-2019 Email Correspondence from agent with tenure details and dates for site inspection	No Change	

CA (Compulsory acquisition), CAR (Compulsory acquisition of rights over land and temporary possession), TP (Temporary possession)  
 CAS (Compulsory acquisition of subsoil), CASTPS (Compulsory acquisition of subsoil and temporary possession of land at the surface)



						This Version:	Version 2.0 (December 2022)
						Previous Version:	Version 1.0 (October 2022)
						Change 1	
No.	Land interest name/organisation and land agent's name (if applicable)	Type of interest	Plot(s)	Land requirement	Status of negotiations with land interest	Cell in this row with change	Cell content in previous version
59 Cont'd					22-01-2020 Meeting Joint site inspection with agent and landowner	No Change	
					23-01-2020 Email Correspondence from landowner with building plans	No Change	
					27-01-2020 Email Correspondence outlining floor areas and site measurement for agreement	No Change	
					27-01-2020 Letter Supplementary consultation notification sent	No Change	
					16-03-2020 Letter Land Interest Questionnaire sent	No Change	
					16-04-2020 Email Email exchange with agent regarding submission of claim valuation, basis of claim and impact of COVID-19 on valuation	No Change	
					27-04-2020 Email Correspondence from agent with freehold valuation report	No Change	
					07-05-2020 Email Correspondence regarding tenure queries and valuation assumption	No Change	
					13-05-2020 Email Correspondence proposing agent instructs an agency search for relocation and confirming cost reimbursement for agency search	No Change	
					14-05-2020 Email Correspondence from agent regarding valuation	No Change	
					21-05-2020 Email Correspondence regarding key elements of claim	No Change	
					15-06-2020 Email Correspondence regarding survey licence	No Change	
					24-06-2020 Email Correspondence regarding survey access and payment	No Change	
					02-07-2020 Letter Land Interest Questionnaire response	No Change	
					13-07-2020 Email Correspondence requesting survey access	No Change	
					13-07-2020 Letter Design Refinement consultation notification sent	No Change	
					14-07-2020 Email Correspondence arranging a meeting and regarding survey consent form	No Change	
					21-07-2020 Email Correspondence from agent querying neighbouring land requirements and utility diversions	No Change	
					23-07-2020 Email Exchange of email correspondence regarding land requirements and proposed works being inconsistent with continued landowner operations, agent querying utility works	No Change	
					24-07-2020 Email Correspondence proposing a general catch up on case progress	No Change	
					27-07-2020 Email Exchange of email correspondence with agent querying land requirements, proposing land swap and requesting rental site availabilities. Response attempting to arrange a catch up progress call	No Change	
28-07-2020 Email Correspondence regarding survey access	No Change						
04-08-2020 Email Correspondence requesting survey access	No Change						
20-08-2020 Email Correspondence clarifying statutory undertaker requirements, explaining why a land swap is unviable, proposing a meeting and offering to purchase the freehold subject to prevailing lease interest	No Change						
09-09-2020 Email Correspondence regarding survey payment	No Change						
21-09-2020 Email Correspondence chasing catch up on case progress	No Change						

CA (Compulsory acquisition), CAR (Compulsory acquisition of rights over land and temporary possession), TP (Temporary possession)  
 CAS (Compulsory acquisition of subsoil), CASTPS (Compulsory acquisition of subsoil and temporary possession of land at the surface)

						This Version:	Version 2.0 (December 2022)
						Previous Version:	Version 1.0 (October 2022)
						Change 1	
No.	Land interest name/organisation and land agent's name (if applicable)	Type of interest	Plot(s)	Land requirement	Status of negotiations with land interest	Cell in this row with change	Cell content in previous version
					22-09-2020 Email Correspondence from agent updating on position, disagreeing the Project's valuation approach, querying utility land requirements and suggesting retaining land for yard	No Change	
					23-09-2020 Email Correspondence from agent confirming their relocation search efforts and inviting a financial offer for the purchase of freehold subject to prevailing lease	No Change	
					24-09-2020 Email Correspondence from agent rejecting the offer and requesting further details of the National Grid Gas restrictions	No Change	

CA (Compulsory acquisition), CAR (Compulsory acquisition of rights over land and temporary possession), TP (Temporary possession)  
 CAS (Compulsory acquisition of subsoil), CASTPS (Compulsory acquisition of subsoil and temporary possession of land at the surface)

						This Version:	Version 2.0 (December 2022)
						Previous Version:	Version 1.0 (October 2022)
						Change 1	
No.	Land interest name/organisation and land agent's name (if applicable)	Type of interest	Plot(s)	Land requirement	Status of negotiations with land interest	Cell in this row with change	Cell content in previous version
59 Cont'd					29-09-2020 Letter An invitation has been sent to negotiate and acquire land interests by voluntary agreement		
					22-10-2020 Meeting Regular catch up meeting with agent to discuss status and case progress	No Change	
					05-11-2020 Meeting Regular catch up meeting with agent to discuss status and case progress	No Change	
					14-01-2021 Meeting Regular catch up meeting with agent to discuss status and case progress	No Change	
					21-01-2021 Email Correspondence regarding voluntary agreement and potential relocation sites	No Change	
					29-01-2021 Email Correspondence regarding voluntary agreement and potential relocation sites	No Change	
					11-02-2021 Meeting Regular catch up meeting with agent to discuss status and case progress	No Change	
					11-02-2021 Email Correspondence regarding voluntary agreement and potential relocation sites	No Change	
					04-03-2021 Email Correspondence regarding voluntary agreement and potential relocation sites	No Change	
					11-03-2021 Meeting Regular catch up meeting with agent to discuss status and case progress	No Change	
					23-04-2021 Meeting Regular catch up meeting with agent to discuss status and case progress	No Change	
					13-05-2021 Meeting Regular catch up meeting with agent to discuss status and case progress	No Change	
					18-06-2021 Meeting Regular catch up meeting with agent to discuss status and case progress	No Change	
					06-07-2021 Email Correspondence regarding survey payment	No Change	
					13-07-2021 Meeting Regular catch up meeting with agent to discuss status and case progress	No Change	
					13-07-2021 Letter Community Impacts consultation notification sent	No Change	
					20-07-2021 Email Correspondence regarding voluntary agreement	No Change	
					28-07-2021 Meeting Regular catch up meeting with agent to discuss status and case progress	No Change	
					04-08-2021 Email Correspondence regarding voluntary agreement	No Change	
					20-08-2021 Meeting Regular catch up meeting with agent to discuss status and case progress	No Change	
					15-09-2021 Meeting Regular catch up meeting with agent to discuss status and case progress	No Change	
					13-10-2021 Meeting Regular catch up meeting with agent to discuss status and case progress	No Change	
					26-10-2021 Letter An invitation has been sent to negotiate and acquire land interests by voluntary agreement	No Change	
					10-11-2021 Meeting Regular catch up meeting with agent to discuss status and case progress	No Change	
07-02-2022 Meeting Regular catch up meeting with agent to discuss status and case progress	No Change						
14-02-2022 Email Correspondence requesting survey access	No Change						
01-03-2022 Meeting Regular catch up meeting with agent to discuss status and case progress	No Change						

CA (Compulsory acquisition), CAR (Compulsory acquisition of rights over land and temporary possession), TP (Temporary possession)  
 CAS (Compulsory acquisition of subsoil), CASTPS (Compulsory acquisition of subsoil and temporary possession of land at the surface)

						This Version:	Version 2.0 (December 2022)
						Previous Version:	Version 1.0 (October 2022)
						Change 1	
No.	Land interest name/organisation and land agent's name (if applicable)	Type of interest	Plot(s)	Land requirement	Status of negotiations with land interest	Cell in this row with change	Cell content in previous version
					04-04-2022 Meeting Regular catch up meeting with agent to discuss status and case progress	No Change	
					04-04-2022 Email Correspondence regarding survey payment	No Change	
					03-05-2022 Meeting Regular catch up meeting with agent to discuss status and case progress	No Change	
					13-05-2022 Letter Local Refinement consultation notification sent	No Change	
					24-05-2022 Letter Local Refinement consultation extension notification sent	No Change	
					30-05-2022 Meeting Regular catch up meeting with agent to discuss status and case progress	No Change	
					21-06-2022 Meeting Regular catch up meeting with agent to discuss status and case progress	No Change	
					21-06-2022 Email Correspondence regarding valuation and business extinguishment avoidance	No Change	
					25-07-2022 Meeting Regular catch up meeting with agent to discuss status and case progress	No Change	
					15-08-2022 Meeting Discussion with agent regarding case update. Agent awaiting details of new lease before progressing revaluation	No Change	

CA (Compulsory acquisition), CAR (Compulsory acquisition of rights over land and temporary possession), TP (Temporary possession)  
 CAS (Compulsory acquisition of subsoil), CASTPS (Compulsory acquisition of subsoil and temporary possession of land at the surface)

						This Version:	Version 2.0 (December 2022)
						Previous Version:	Version 1.0 (October 2022)
						Change 1	
No.	Land interest name/organisation and land agent's name (if applicable)	Type of interest	Plot(s)	Land requirement	Status of negotiations with land interest	Cell in this row with change	Cell content in previous version
59 Cont'd					05-09-2022 Meeting Regular catch up meeting with agent to discuss status and case progress		
60	Andrew Martin Barness	Cat 1 and 3	33-232	CAR	An invitation to negotiate and acquire land interests by voluntary agreement has been sent by letter.	No Change	
					09-10-2018 Letter Land Interest Questionnaire sent	No Change	
					09-10-2018 Letter Section 42 Statutory consultation notification sent	No Change	
					08-02-2019 Letter Land Interest Questionnaire reminder sent	No Change	
					27-01-2020 Letter Supplementary consultation notification sent	No Change	
					13-07-2020 Letter Design Refinement consultation notification sent	No Change	
					29-09-2020 Letter An invitation has been sent to negotiate and acquire land interests by voluntary agreement	No Change	
					13-07-2021 Letter Community Impacts consultation notification sent	No Change	
					26-10-2021 Letter An invitation has been sent to negotiate and acquire land interests by voluntary agreement	No Change	
					13-05-2022 Letter Local Refinement consultation notification sent	No Change	
61	Andrew Robert Brown Katherine Jane Brown	Cat 1 and 3	33-225	CAR	An invitation to negotiate and acquire land interests by voluntary agreement has been sent by letter.	No Change	
					09-10-2018 Letter Land Interest Questionnaire sent	No Change	
					09-10-2018 Letter Section 42 Statutory consultation notification sent	No Change	
					27-01-2020 Letter Supplementary consultation notification sent	No Change	
					13-07-2020 Letter Design Refinement consultation notification sent	No Change	
					29-09-2020 Letter An invitation has been sent to negotiate and acquire land interests by voluntary agreement	No Change	
					26-10-2021 Letter An invitation has been sent to negotiate and acquire land interests by voluntary agreement	No Change	
					13-05-2022 Letter Local Refinement consultation notification sent	No Change	
62	Andrew Robert Rath	Cat 1 and 3	42-145	CAR	An invitation to negotiate and acquire land interests by voluntary agreement has been sent by letter.	No Change	
					13-07-2021 Letter Community Impacts consultation notification sent	No Change	
					26-10-2021 Letter An invitation has been sent to negotiate and acquire land interests by voluntary agreement	No Change	
					13-05-2022 Letter Local Refinement consultation notification sent	No Change	
63	Andrew Stewart	Cat 1 and 3	29-100	CA	Property bought under the blight provisions by the Applicant. The occupier is a tenant of the Applicant occupying by way of an Assured Shorthold Tenancy. Possession will be sought under the AST first.	No Change	
					09-10-2018 Letter Section 42 Statutory consultation notification sent	No Change	

CA (Compulsory acquisition), CAR (Compulsory acquisition of rights over land and temporary possession), TP (Temporary possession)  
 CAS (Compulsory acquisition of subsoil), CASTPS (Compulsory acquisition of subsoil and temporary possession of land at the surface)

						This Version:	Version 2.0 (December 2022)
						Previous Version:	Version 1.0 (October 2022)
						Change 1	
No.	Land interest name/organisation and land agent's name (if applicable)	Type of interest	Plot(s)	Land requirement	Status of negotiations with land interest	Cell in this row with change	Cell content in previous version
	Wendy Stewart				27-01-2020 Letter Supplementary consultation notification sent		
					16-03-2020 Letter Land Interest Questionnaire sent	No Change	
					13-07-2020 Letter Design Refinement consultation notification sent	No Change	
					29-09-2020 Letter An invitation has been sent to negotiate and acquire land interests by voluntary agreement	No Change	
					13-07-2021 Letter Community Impacts consultation notification sent	No Change	
					13-05-2022 Letter Local Refinement consultation notification sent	No Change	
					24-05-2022 Letter Local Refinement consultation extension notification sent	No Change	

CA (Compulsory acquisition), CAR (Compulsory acquisition of rights over land and temporary possession), TP (Temporary possession)  
 CAS (Compulsory acquisition of subsoil), CASTPS (Compulsory acquisition of subsoil and temporary possession of land at the surface)

						This Version:	Version 2.0 (December 2022)		
						Previous Version:	Version 1.0 (October 2022)		
						Change 1			
No.	Land interest name/organisation and land agent's name (if applicable)	Type of interest	Plot(s)	Land requirement	Status of negotiations with land interest	Cell in this row with change	Cell content in previous version		
64	Andrew Watts	Cat 1 and 3	26-20	CAR	An invitation to negotiate and acquire land interests by voluntary agreement has been sent by letter.				
					27-01-2020 Letter Supplementary consultation notification sent	No Change			
					13-07-2020 Letter Design Refinement consultation notification sent	No Change			
					29-09-2020 Letter An invitation has been sent to negotiate and acquire land interests by voluntary agreement	No Change			
					13-07-2021 Letter Community Impacts consultation notification sent	No Change			
					26-10-2021 Letter An invitation has been sent to negotiate and acquire land interests by voluntary agreement	No Change			
					13-05-2022 Letter Local Refinement consultation notification sent	No Change			
					24-05-2022 Letter Local Refinement consultation extension notification sent	No Change			
65	Andris Somanis	Cat 1 and 3	44-93	TP	An invitation to negotiate and acquire land interests by voluntary agreement has been sent by letter.				
					19-11-2018 Letter Section 42 Statutory consultation notification sent	No Change			
			44-94	CAR	27-01-2020 Letter Supplementary consultation notification sent	No Change			
					16-03-2020 Letter Land Interest Questionnaire sent	No Change			
					13-07-2020 Letter Design Refinement consultation notification sent	No Change			
					29-09-2020 Letter An invitation has been sent to negotiate and acquire land interests by voluntary agreement	No Change			
					19-01-2021 Letter Land Interest Questionnaire sent	No Change			
					09-04-2021 Letter Land Interest Questionnaire response	No Change			
					13-07-2021 Letter Community Impacts consultation notification sent	No Change			
					13-05-2022 Letter Local Refinement consultation notification sent	No Change			
					24-05-2022 Letter Local Refinement consultation extension notification sent	No Change			
66	Angela Christine Ware Kevin Harding	Cat 1, 2 and 3	33-05	CAR	Acquisition by agreement has been agreed with the landowner and contracts are progressing.				
					12-04-2017 Letter Preferred Route Announcement notification sent	No Change			
			33-06	TP	17-08-2017 Letter Survey access request sent	No Change			
					33-07	CA	31-10-2017 Letter Order Limits update notification sent	No Change	
			33-12	CA			14-05-2018 Letter Land Interest Questionnaire sent	No Change	
							33-20	CA	10-09-2018 Letter Land Interest Questionnaire sent
			33-24	CAR					09-10-2018 Letter Section 42 Statutory consultation notification sent
					33-29	CA	11-01-2019 Meeting Arranged future meeting to discuss negotiations regarding compensation entitlement	No Change	
33-30	CAR	11-06-2019 Email Correspondence regarding survey access	No Change						

CA (Compulsory acquisition), CAR (Compulsory acquisition of rights over land and temporary possession), TP (Temporary possession)  
CAS (Compulsory acquisition of subsoil), CASTPS (Compulsory acquisition of subsoil and temporary possession of land at the surface)

						This Version:	Version 2.0 (December 2022)
						Previous Version:	Version 1.0 (October 2022)
						Change 1	
No.	Land interest name/organisation and land agent's name (if applicable)	Type of interest	Plot(s)	Land requirement	Status of negotiations with land interest	Cell in this row with change	Cell content in previous version
			33-31	CA	15-08-2019 Letter 2019 Post-Statutory consultation notification sent		
			33-36	CAR	27-01-2020 Letter Supplementary consultation notification sent	No Change	
			33-37	TP	16-03-2020 Letter Land Interest Questionnaire sent	No Change	
			33-50	CA	13-07-2020 Letter Design Refinement consultation notification sent	No Change	
			33-51	CA	29-09-2020 Letter An invitation has been sent to negotiate and acquire land interests by voluntary agreement	No Change	
			33-52	CA	19-01-2021 Letter Land Interest Questionnaire sent	No Change	
			33-57	CA	13-07-2021 Letter Community Impacts consultation notification sent	No Change	
			33-87	CAR	13-09-2021 Email Correspondence attaching building plans	No Change	
			34-42	CAR	29-09-2021 Meeting Site inspection of the property by Valuation Office Agency	No Change	

CA (Compulsory acquisition), CAR (Compulsory acquisition of rights over land and temporary possession), TP (Temporary possession)  
 CAS (Compulsory acquisition of subsoil), CASTPS (Compulsory acquisition of subsoil and temporary possession of land at the surface)



						This Version:	Version 2.0 (December 2022)
						Previous Version:	Version 1.0 (October 2022)
						Change 1	
No.	Land interest name/organisation and land agent's name (if applicable)	Type of interest	Plot(s)	Land requirement	Status of negotiations with land interest	Cell in this row with change	Cell content in previous version
66 Cont'd			34-45	CAR	15-11-2021 Meeting Discussion regarding valuation		
			34-46	TP	08-03-2022 Email Correspondence regarding valuation report	No Change	
			43-88	TP	07-04-2022 Phone Call Conversation regarding valuation	No Change	
			43-100	CAR	22-04-2022 Email Correspondence regarding valuation report	No Change	
			43-101	TP	13-05-2022 Letter Local Refinement consultation notification sent	No Change	
			44-110	TP	19-05-2022 Phone Call Conversation regarding Project update and Local Refinement consultation	No Change	
			44-119	TP	20-05-2022 Email Correspondence from agent regarding valuation	No Change	
					24-05-2022 Letter Local Refinement consultation extension notification sent	No Change	
					16-06-2022 Email Correspondence to agent regarding valuation	No Change	
					05-07-2022 Meeting Discussion with agent regarding valuation	No Change	
					15-07-2022 Meeting Discussion regarding valuation in which agreement reached	No Change	
					20-07-2022 Email Correspondence attaching property information to enable Valuation Office Agency to report agreed value	No Change	
			67	Angela Dawn Wilson Francis Alfred Wilson	Cat 1 and 3	33-273	CAR
33-280	TP	20-06-2019 Email Correspondence regarding survey works				No Change	
		01-07-2019 Email Correspondence regarding survey access				No Change	
		27-01-2020 Letter Supplementary consultation notification sent				No Change	
		16-03-2020 Letter Land Interest Questionnaire sent				No Change	
		13-07-2020 Letter Design Refinement consultation notification sent				No Change	
		14-07-2020 Email Correspondence regarding Design Refinement consultation				No Change	
		24-09-2020 Email Correspondence regarding survey works				No Change	
		29-09-2020 Letter An invitation has been sent to negotiate and acquire land interests by voluntary agreement				No Change	
		19-10-2020 Email Correspondence regarding property sale options				No Change	
		28-10-2020 Email Correspondence regarding Development Consent Order process				No Change	
		29-10-2020 Email Correspondence regarding blight and discretionary purchase processes				No Change	
		30-04-2021 Email Correspondence regarding survey works				No Change	
		18-05-2021 Email Correspondence requesting survey access				No Change	

CA (Compulsory acquisition), CAR (Compulsory acquisition of rights over land and temporary possession), TP (Temporary possession)  
 CAS (Compulsory acquisition of subsoil), CASTPS (Compulsory acquisition of subsoil and temporary possession of land at the surface)

						This Version:	Version 2.0 (December 2022)
						Previous Version:	Version 1.0 (October 2022)
						Change 1	
No.	Land interest name/organisation and land agent's name (if applicable)	Type of interest	Plot(s)	Land requirement	Status of negotiations with land interest	Cell in this row with change	Cell content in previous version
					23-06-2021 Email Correspondence regarding Local Refinement consultation	No Change	
					13-07-2021 Letter Community Impacts consultation notification sent	No Change	
					26-10-2021 Letter An invitation has been sent to negotiate and acquire land interests by voluntary agreement	No Change	
					03-12-2021 Email Correspondence regarding community update	No Change	
					02-02-2022 Email Correspondence regarding community drop-in events	No Change	
					15-02-2022 Email Correspondence regarding Project update and Non-Motorised User routes	No Change	
					22-02-2022 Email Correspondence regarding Local Refinement consultation	No Change	
					13-05-2022 Letter Local Refinement consultation notification sent	No Change	
					24-05-2022 Letter Local Refinement consultation extension notification sent	No Change	

CA (Compulsory acquisition), CAR (Compulsory acquisition of rights over land and temporary possession), TP (Temporary possession)  
 CAS (Compulsory acquisition of subsoil), CASTPS (Compulsory acquisition of subsoil and temporary possession of land at the surface)

						This Version:	Version 2.0 (December 2022)
						Previous Version:	Version 1.0 (October 2022)
						Change 1	
No.	Land interest name/organisation and land agent's name (if applicable)	Type of interest	Plot(s)	Land requirement	Status of negotiations with land interest	Cell in this row with change	Cell content in previous version
67 Cont'd					13-06-2022 Meeting Discussion regarding proposed alternatives to gas pipeline location and commitment given to look into whether any alternatives are viable	No Change	
					28-07-2022 Email Correspondence arranging follow up meeting to talk through findings of our reviews	No Change	
					19-08-2022 Meeting Discussion regarding alternative locations to move gas pipeline	No Change	
68	Angela Lorraine Nash	Cat 1 and 3	09-23	TP	An invitation to negotiate and acquire land interests by voluntary agreement has been sent by letter.	No Change	
					27-01-2020 Letter Supplementary consultation notification sent	No Change	
					13-07-2021 Letter Community Impacts consultation notification sent	No Change	
					26-10-2021 Letter An invitation has been sent to negotiate and acquire land interests by voluntary agreement	No Change	
					13-05-2022 Letter Local Refinement consultation notification sent	No Change	
24-05-2022 Letter Local Refinement consultation extension notification sent	No Change						
69	Angela May Goodfellow	Cat 1 and 3	26-63	CAR	A licence to acquire rights in relation to the landowner's subsoil up to the half-width of the highway has been agreed and completed.	No Change	
					27-01-2020 Letter Supplementary consultation notification sent	No Change	
					13-07-2020 Letter Design Refinement consultation notification sent	No Change	
					29-09-2020 Letter An invitation has been sent to negotiate and acquire land interests by voluntary agreement	No Change	
					01-10-2020 Email Correspondence regarding interest in voluntary agreement	No Change	
					19-01-2021 Letter Correspondence sending voluntary licence agreement	No Change	
					18-02-2021 Letter Correspondence regarding voluntary licence agreement letter	No Change	
					13-07-2021 Letter Community Impacts consultation notification sent	No Change	
					13-05-2022 Letter Local Refinement consultation notification sent	No Change	
24-05-2022 Letter Local Refinement consultation extension notification sent	No Change						
70	Anglian Water Services Limited	Cat 1, 2 and 3	17-05	TP	Notification of the Project and confirmation of assets has taken place. The draft Development Consent Order contains Protective Provisions for the benefit of statutory undertakers and prohibits compulsory acquisition of any of their apparatus without consent. Further negotiations will be progressed up to and during examination.	No Change	
				CA	09-08-2017 Email Correspondence regarding Statement of Common Ground workshop	No Change	
			19-45	CA	05-09-2017 Email Correspondence regarding Statement of Common Ground	No Change	
				CAR	05-09-2017 Meeting Senior management meeting and Project update	No Change	
			20-13	CAR	16-10-2017 Letter Survey access request sent	No Change	
			20-14	CAR	26-10-2017 Email Correspondence regarding Statement of Common Ground	No Change	
			21-01	TP	31-10-2017 Letter Order Limits update notification sent	No Change	
21-03	TP	20-11-2017 Letter Order Limits update notification sent	No Change				

CA (Compulsory acquisition), CAR (Compulsory acquisition of rights over land and temporary possession), TP (Temporary possession)  
 CAS (Compulsory acquisition of subsoil), CASTPS (Compulsory acquisition of subsoil and temporary possession of land at the surface)

						This Version:	Version 2.0 (December 2022)
						Previous Version:	Version 1.0 (October 2022)
						Change 1	
No.	Land interest name/organisation and land agent's name (if applicable)	Type of interest	Plot(s)	Land requirement	Status of negotiations with land interest	Cell in this row with change	Cell content in previous version
			21-10	TP	14-06-2018 Meeting Discussion regarding design development update		
			21-11	TP	25-06-2018 Letter Land Interest Questionnaire sent	No Change	
			21-14	CAR	13-07-2018 Email Correspondence regarding Statement of Common Ground	No Change	
			21-15	CAR	13-07-2018 Letter Land Interest Questionnaire response	No Change	
			21-16	CAR	02-08-2018 Email Correspondence regarding Statement of Common Ground workshop	No Change	
			21-17	CAR	08-08-2018 Meeting Discussion regarding progress on the C3 request	No Change	

CA (Compulsory acquisition), CAR (Compulsory acquisition of rights over land and temporary possession), TP (Temporary possession)  
 CAS (Compulsory acquisition of subsoil), CASTPS (Compulsory acquisition of subsoil and temporary possession of land at the surface)

						This Version:	Version 2.0 (December 2022)
						Previous Version:	Version 1.0 (October 2022)
						Change 1	
No.	Land interest name/organisation and land agent's name (if applicable)	Type of interest	Plot(s)	Land requirement	Status of negotiations with land interest	Cell in this row with change	Cell content in previous version
70 Cont'd			21-18	TP	13-08-2018 Phone Call Conversation regarding Statement of Common Ground		
			21-23	CAR	17-08-2018 Letter Survey access request sent	No Change	
			21-25	CAR	04-09-2018 Meeting Discussion regarding design development update and construction sites	No Change	
			21-26	CAR	17-09-2018 Letter Survey access request sent	No Change	
			21-28	CAR	09-10-2018 Letter Land Interest Questionnaire sent	No Change	
			21-29	CAR	09-10-2018 Letter Section 42 Statutory consultation notification sent	No Change	
			22-45	CA	03-12-2018 Meeting Statutory consultation briefing	No Change	
			22-77	CA	13-12-2018 Email Correspondence regarding Land Interest Questionnaire	No Change	
			22-92	CA	21-01-2019 Meeting Statement of Common Ground workshop	No Change	
			22-93	CA	08-02-2019 Letter Land Interest Questionnaire reminder sent	No Change	
			23-19	CAR	11-02-2019 Email Correspondence regarding Statement of Common Ground workshop	No Change	
			23-23	TP	05-04-2019 Email Correspondence regarding survey access request	No Change	
			23-26	CAR	08-04-2019 Letter Land Interest Questionnaire response	No Change	
			23-27	CAR	19-08-2019 Meeting Senior management meeting and Project update	No Change	
			23-28	CAR	27-01-2020 Letter Supplementary consultation notification sent	No Change	
			23-29	CAR	16-03-2020 Letter Land Interest Questionnaire sent	No Change	
			23-30	CAR	13-07-2020 Letter Design Refinement consultation notification sent	No Change	
			23-31	CAR	13-07-2021 Letter Community Impacts consultation notification sent	No Change	
			23-32	CAR	13-05-2022 Letter Local Refinement consultation notification sent	No Change	
			23-41	CAR	24-05-2022 Letter Local Refinement consultation extension notification sent	No Change	
			23-42	TP	01-09-2022 Letter Landowner engagement notification sent	No Change	
			23-63	CAR		No Change	
			23-64	CAR		No Change	
			23-65	CAR		No Change	
			23-70	CA		No Change	
			23-76	CAR		No Change	
			23-77	CA		No Change	
			23-78	CA		No Change	
23-91	CAR		No Change				
23-92	CA		No Change				
23-94	CA		No Change				
23-95	CAR		No Change				
23-97	CAR		No Change				
23-99	TP		No Change				

CA (Compulsory acquisition), CAR (Compulsory acquisition of rights over land and temporary possession), TP (Temporary possession)  
 CAS (Compulsory acquisition of subsoil), CASTPS (Compulsory acquisition of subsoil and temporary possession of land at the surface)

						This Version:	Version 2.0 (December 2022)
						Previous Version:	Version 1.0 (October 2022)
						Change 1	
No.	Land interest name/organisation and land agent's name (if applicable)	Type of interest	Plot(s)	Land requirement	Status of negotiations with land interest	Cell in this row with change	Cell content in previous version
			23-101	TP		No Change	
			23-111	TP		No Change	
			23-114	TP		No Change	

CA (Compulsory acquisition), CAR (Compulsory acquisition of rights over land and temporary possession), TP (Temporary possession)  
 CAS (Compulsory acquisition of subsoil), CASTPS (Compulsory acquisition of subsoil and temporary possession of land at the surface)

						This Version:	Version 2.0 (December 2022)
						Previous Version:	Version 1.0 (October 2022)
						Change 1	
No.	Land interest name/organisation and land agent's name (if applicable)	Type of interest	Plot(s)	Land requirement	Status of negotiations with land interest	Cell in this row with change	Cell content in previous version
70 Cont'd			23-115	TP		No Change	
			23-116	TP		No Change	
			23-119	TP		No Change	
			23-121	CAR		No Change	
			23-122	TP		No Change	
			23-125	CAR		No Change	
			23-131	TP		No Change	
			23-132	CAR		No Change	
			23-135	CAR		No Change	
			23-139	CAR		No Change	
			23-141	TP		No Change	
			23-152	TP		No Change	
			24-08	CAR		No Change	
			24-24	TP		No Change	
			24-25	CAR		No Change	
			24-26	TP		No Change	
			24-30	CAR		No Change	
			24-34	CAR		No Change	
			24-40	CA		No Change	
			24-45	CAR		No Change	
			24-51	CA		No Change	
			24-53	CAR		No Change	
			24-55	CA		No Change	
			24-62	CAR		No Change	
			24-65	CA		No Change	
			24-73	CA		No Change	
			24-75	CA		No Change	
			24-76	CA		No Change	
			24-78	CA		No Change	
			24-79	CA		No Change	
			24-104	CA		No Change	
			24-107	CA		No Change	
			24-116	CAR		No Change	
			24-118	CA		No Change	
24-130	CAR	No Change					
24-132	CA	No Change					

CA (Compulsory acquisition), CAR (Compulsory acquisition of rights over land and temporary possession), TP (Temporary possession)  
 CAS (Compulsory acquisition of subsoil), CASTPS (Compulsory acquisition of subsoil and temporary possession of land at the surface)

						This Version:	Version 2.0 (December 2022)
						Previous Version:	Version 1.0 (October 2022)
						Change 1	
No.	Land interest name/organisation and land agent's name (if applicable)	Type of interest	Plot(s)	Land requirement	Status of negotiations with land interest	Cell in this row with change	Cell content in previous version
			24-135	CA		No Change	

CA (Compulsory acquisition), CAR (Compulsory acquisition of rights over land and temporary possession), TP (Temporary possession)  
 CAS (Compulsory acquisition of subsoil), CASTPS (Compulsory acquisition of subsoil and temporary possession of land at the surface)



						This Version:	Version 2.0 (December 2022)
						Previous Version:	Version 1.0 (October 2022)
						Change 1	
No.	Land interest name/organisation and land agent's name (if applicable)	Type of interest	Plot(s)	Land requirement	Status of negotiations with land interest	Cell in this row with change	Cell content in previous version
70 Cont'd			24-136	CAR			
			24-139	TP		No Change	
			24-140	CA		No Change	
			24-141	CA		No Change	
			24-149	CA		No Change	
			24-157	TP		No Change	
			24-182	CA		No Change	
			24-188	TP		No Change	
			24-189	TP		No Change	
			24-190	TP		No Change	
			25-01	CAR		No Change	
			25-02	CAR		No Change	
			25-03	CAR		No Change	
			25-04	CAR		No Change	
			25-05	CAR		No Change	
			25-06	CAR		No Change	
			25-08	CAR		No Change	
			25-10	CAR		No Change	
			25-11	CAR		No Change	
			25-12	CAR		No Change	
			25-13	CAR		No Change	
			25-14	CAR		No Change	
			25-15	CAR		No Change	
			25-16	CAR		No Change	
			25-17	CAR		No Change	
			25-18	CAR		No Change	
			25-20	CAR		No Change	
			25-21	CAR		No Change	
			25-26	CAR		No Change	
			25-27	CAR		No Change	
			25-30	CAR		No Change	
			25-32	CAR		No Change	
			25-34	CAR		No Change	
			25-35	CAR		No Change	
25-39	CAR	No Change					
25-40	CAR	No Change					
25-43	CAR	No Change					

CA (Compulsory acquisition), CAR (Compulsory acquisition of rights over land and temporary possession), TP (Temporary possession)  
 CAS (Compulsory acquisition of subsoil), CASTPS (Compulsory acquisition of subsoil and temporary possession of land at the surface)

						This Version:	Version 2.0 (December 2022)
						Previous Version:	Version 1.0 (October 2022)
						Change 1	
No.	Land interest name/organisation and land agent's name (if applicable)	Type of interest	Plot(s)	Land requirement	Status of negotiations with land interest	Cell in this row with change	Cell content in previous version
70 Cont'd			25-46	CAR		No Change	
			25-48	CAR		No Change	
			25-59	CAR		No Change	
			25-84	CAR		No Change	
			25-93	CAR		No Change	
			25-94	CA		No Change	
			25-95	CAR		No Change	
			25-96	CA		No Change	
			25-101	CAR		No Change	
			25-102	CAR		No Change	
			25-103	CA		No Change	
			25-105	CA		No Change	
			25-106	CAR		No Change	
			25-107	CA		No Change	
			25-108	CA		No Change	
			25-109	CAR		No Change	
			26-01	CA		No Change	
			26-08	CA		No Change	
			26-09	CA		No Change	
			27-01	CAR		No Change	
			27-76	CAR		No Change	
			27-80	CAR		No Change	
			27-83	CAR		No Change	
			27-87	CAR		No Change	
			27-90	CAR		No Change	
			28-50	CAR		No Change	
			28-51	CAR		No Change	
			28-106	CAR		No Change	
			28-108	CA		No Change	
			28-139	CAR		No Change	
			28-140	CA		No Change	
			28-141	CAR		No Change	
			29-03	CAR		No Change	
			29-06	CA		No Change	
			29-08	CA		No Change	
			29-09	CA		No Change	
			29-10	CAR		No Change	

CA (Compulsory acquisition), CAR (Compulsory acquisition of rights over land and temporary possession), TP (Temporary possession)  
 CAS (Compulsory acquisition of subsoil), CASTPS (Compulsory acquisition of subsoil and temporary possession of land at the surface)

						This Version:	Version 2.0 (December 2022)
						Previous Version:	Version 1.0 (October 2022)
						Change 1	
No.	Land interest name/organisation and land agent's name (if applicable)	Type of interest	Plot(s)	Land requirement	Status of negotiations with land interest	Cell in this row with change	Cell content in previous version
70 Cont'd			29-11	CAR		No Change	
			29-14	CA		No Change	
			29-15	CA		No Change	
			29-16	CA		No Change	
			29-27	CA		No Change	
			29-39	TP		No Change	
			29-42	CA		No Change	
			29-43	CA		No Change	
			29-54	CA		No Change	
			29-123	CA		No Change	
			29-124	CA		No Change	
			29-142	CA		No Change	
			29-161	CA		No Change	
			29-179	CA		No Change	
			29-180	CA		No Change	
			29-181	CA		No Change	
			29-188	CA		No Change	
			29-200	CA		No Change	
			29-207	CA		No Change	
			29-222	CA		No Change	
			29-224	CA		No Change	
			29-225	CA		No Change	
			29-227	CA		No Change	
			29-228	CA		No Change	
			29-229	CA		No Change	
			29-232	CA		No Change	
			29-233	CA		No Change	
			29-235	CA		No Change	
29-236	CAR	No Change					
29-237	CAR	No Change					
29-238	CAR	No Change					
29-247	CAR	No Change					

CA (Compulsory acquisition), CAR (Compulsory acquisition of rights over land and temporary possession), TP (Temporary possession)  
 CAS (Compulsory acquisition of subsoil), CASTPS (Compulsory acquisition of subsoil and temporary possession of land at the surface)

						This Version:	Version 2.0 (December 2022)
						Previous Version:	Version 1.0 (October 2022)
						Change 1	
No.	Land interest name/organisation and land agent's name (if applicable)	Type of interest	Plot(s)	Land requirement	Status of negotiations with land interest	Cell in this row with change	Cell content in previous version
			29-249	CAR			
			29-250	CAR		No Change	
			29-283	CAR		No Change	
			30-10	CAR		No Change	
			30-12	TP		No Change	

CA (Compulsory acquisition), CAR (Compulsory acquisition of rights over land and temporary possession), TP (Temporary possession)  
 CAS (Compulsory acquisition of subsoil), CASTPS (Compulsory acquisition of subsoil and temporary possession of land at the surface)

						This Version:	Version 2.0 (December 2022)
						Previous Version:	Version 1.0 (October 2022)
						Change 1	
No.	Land interest name/organisation and land agent's name (if applicable)	Type of interest	Plot(s)	Land requirement	Status of negotiations with land interest	Cell in this row with change	Cell content in previous version
70 Cont'd			30-79	CAR		No Change	
			32-178	CAR		No Change	
			33-15	CA		No Change	
			33-29	CA		No Change	
			33-31	CA		No Change	
			33-32	CA		No Change	
			33-36	CAR		No Change	
			33-52	CA		No Change	
			33-57	CA		No Change	
			33-58	CA		No Change	
			33-78	CAR		No Change	
			33-88	CAR		No Change	
			33-89	CAR		No Change	
			33-91	CAR		No Change	
			33-92	TP		No Change	
			33-94	CAR		No Change	
			33-99	CAR		No Change	
			33-100	CAR		No Change	
			33-101	CAR		No Change	
			33-104	CAR		No Change	
			33-106	CAR		No Change	
			33-108	CAR		No Change	
			33-109	CAR		No Change	
			33-110	CAR		No Change	
			33-112	CAR		No Change	
			33-113	CAR		No Change	
			33-117	CAR		No Change	
33-120	CAR	No Change					
33-121	CAR	No Change					
33-122	CAR	No Change					
33-123	CAR	No Change					
33-124	CAR	No Change					
33-125	CAR	No Change					
33-126	CAR	No Change					
33-127	CAR	No Change					

CA (Compulsory acquisition), CAR (Compulsory acquisition of rights over land and temporary possession), TP (Temporary possession)  
 CAS (Compulsory acquisition of subsoil), CASTPS (Compulsory acquisition of subsoil and temporary possession of land at the surface)

						This Version:	Version 2.0 (December 2022)
						Previous Version:	Version 1.0 (October 2022)
						Change 1	
No.	Land interest name/organisation and land agent's name (if applicable)	Type of interest	Plot(s)	Land requirement	Status of negotiations with land interest	Cell in this row with change	Cell content in previous version
			33-128	CAR			
			33-130	CAR		No Change	
						No Change	

CA (Compulsory acquisition), CAR (Compulsory acquisition of rights over land and temporary possession), TP (Temporary possession)  
 CAS (Compulsory acquisition of subsoil), CASTPS (Compulsory acquisition of subsoil and temporary possession of land at the surface)

						This Version:	Version 2.0 (December 2022)
						Previous Version:	Version 1.0 (October 2022)
						Change 1	
No.	Land interest name/organisation and land agent's name (if applicable)	Type of interest	Plot(s)	Land requirement	Status of negotiations with land interest	Cell in this row with change	Cell content in previous version
70 Cont'd			33-131	CAR			
			33-132	CAR		No Change	
			33-133	CAR		No Change	
			33-135	CAR		No Change	
			33-136	CAR		No Change	
			33-137	CAR		No Change	
			33-138	CAR		No Change	
			33-139	CAR		No Change	
			33-140	CAR		No Change	
			33-141	CAR		No Change	
			33-142	CAR		No Change	
			33-143	CAR		No Change	
			33-144	CAR		No Change	
			33-145	CAR		No Change	
			33-147	CAR		No Change	
			33-148	CAR		No Change	
			33-149	CAR		No Change	
			33-150	CAR		No Change	
			33-151	CAR		No Change	
			33-175	CAR		No Change	
33-194	CAR	No Change					
33-219	CAR	No Change					
33-221	CAR	No Change					
33-222	CAR	No Change					
33-225	CAR	No Change					
33-227	CAR	No Change					
33-228	CAR	No Change					

CA (Compulsory acquisition), CAR (Compulsory acquisition of rights over land and temporary possession), TP (Temporary possession)  
 CAS (Compulsory acquisition of subsoil), CASTPS (Compulsory acquisition of subsoil and temporary possession of land at the surface)

						This Version:	Version 2.0 (December 2022)
						Previous Version:	Version 1.0 (October 2022)
						Change 1	
No.	Land interest name/organisation and land agent's name (if applicable)	Type of interest	Plot(s)	Land requirement	Status of negotiations with land interest	Cell in this row with change	Cell content in previous version
			33-230	CAR		No Change	
			33-236	CAR		No Change	
			33-238	CAR		No Change	
			33-239	CAR		No Change	
			33-240	CAR		No Change	
			33-270	CAR		No Change	
			33-276	TP		No Change	
			42-05	CAR		No Change	
			43-68	TP		No Change	
			43-79	TP		No Change	

CA (Compulsory acquisition), CAR (Compulsory acquisition of rights over land and temporary possession), TP (Temporary possession)  
 CAS (Compulsory acquisition of subsoil), CASTPS (Compulsory acquisition of subsoil and temporary possession of land at the surface)



						This Version:	Version 2.0 (December 2022)
						Previous Version:	Version 1.0 (October 2022)
						Change 1	
No.	Land interest name/organisation and land agent's name (if applicable)	Type of interest	Plot(s)	Land requirement	Status of negotiations with land interest	Cell in this row with change	Cell content in previous version
70 Cont'd			43-80	TP		No Change	
			43-83	TP		No Change	
			43-84	TP		No Change	
			43-85	TP		No Change	
			43-86	TP		No Change	
			43-87	TP		No Change	
			43-88	TP		No Change	
			43-89	CAR		No Change	
			43-90	TP		No Change	
			43-91	CAR		No Change	
			43-92	CAR		No Change	
			43-98	TP		No Change	
			43-99	CAR		No Change	
			43-100	CAR		No Change	
			43-101	TP		No Change	
			43-102	TP		No Change	
			44-07	TP		No Change	
			44-09	CAR		No Change	
			44-10	CAR		No Change	
			44-17	CAR		No Change	
			44-20	CAR		No Change	
			44-21	CA		No Change	
			44-41	CA		No Change	
			44-80	CAR		No Change	
			44-81	CAR		No Change	
			44-86	CAR		No Change	
			44-91	CAR		No Change	
			44-94	CAR		No Change	
			44-95	CAR		No Change	
			44-96	CAR		No Change	
			44-97	CA		No Change	
			44-98	CAR		No Change	
			44-99	CAR		No Change	
			44-100	CAR		No Change	
			44-101	TP		No Change	
			44-102	TP		No Change	
			44-103	TP		No Change	

CA (Compulsory acquisition), CAR (Compulsory acquisition of rights over land and temporary possession), TP (Temporary possession)  
 CAS (Compulsory acquisition of subsoil), CASTPS (Compulsory acquisition of subsoil and temporary possession of land at the surface)

						This Version:	Version 2.0 (December 2022)
						Previous Version:	Version 1.0 (October 2022)
						Change 1	
No.	Land interest name/organisation and land agent's name (if applicable)	Type of interest	Plot(s)	Land requirement	Status of negotiations with land interest	Cell in this row with change	Cell content in previous version
70 Cont'd			44-105	TP			
			44-106	TP		No Change	
			44-107	TP		No Change	
			44-108	TP		No Change	
			44-109	TP		No Change	
			44-111	TP		No Change	
			44-113	TP		No Change	
			44-114	TP		No Change	
			44-115	TP		No Change	
			44-117	TP		No Change	
			71	Anita Elizabeth Lennon Paul Anthony Lennon		Cat 1 and 3	22-29
02-11-2018 Email Correspondence arranging a meeting							
19-11-2018 Letter Land Interest Questionnaire sent							
19-11-2018 Meeting Discussion regarding effect of Project on property and discretionary purchase							
19-11-2018 Letter Section 42 Statutory consultation notification sent							
27-01-2020 Letter Supplementary consultation notification sent							
13-07-2020 Letter Design Refinement consultation notification sent							
29-09-2020 Letter An invitation has been sent to negotiate and acquire land interests by voluntary agreement							
01-10-2020 Email Correspondence regarding interest in voluntary agreement							
21-10-2020 Email Correspondence regarding voluntary agreement							
19-01-2021 Email Correspondence sending voluntary licence agreement							
13-07-2021 Letter Community Impacts consultation notification sent							
26-10-2021 Letter An invitation has been sent to negotiate and acquire land interests by voluntary agreement							
01-11-2021 Email Correspondence regarding interest in voluntary agreement							
12-11-2021 Email Correspondence sending voluntary licence agreement							
13-05-2022 Letter Local Refinement consultation notification sent							
24-05-2022 Letter Local Refinement consultation extension notification sent							
72					An invitation to negotiate and acquire land interests by voluntary agreement has been sent by letter.	No Change	

CA (Compulsory acquisition), CAR (Compulsory acquisition of rights over land and temporary possession), TP (Temporary possession)  
 CAS (Compulsory acquisition of subsoil), CASTPS (Compulsory acquisition of subsoil and temporary possession of land at the surface)

						This Version:	Version 2.0 (December 2022)
						Previous Version:	Version 1.0 (October 2022)
						Change 1	
No.	Land interest name/organisation and land agent's name (if applicable)	Type of interest	Plot(s)	Land requirement	Status of negotiations with land interest	Cell in this row with change	Cell content in previous version
	Ann Christine Bullock	Cat 1 and 3	33-121	CAR	08-11-2019 Letter Land Interest Questionnaire sent		
					25-11-2019 Letter Land Interest Questionnaire response	No Change	
					05-12-2019 Email Correspondence regarding Land Interest Questionnaire	No Change	
					27-01-2020 Letter Supplementary consultation notification sent	No Change	
					13-07-2020 Letter Design Refinement consultation notification sent	No Change	
					29-09-2020 Letter An invitation has been sent to negotiate and acquire land interests by voluntary agreement	No Change	
					13-07-2021 Letter Community Impacts consultation notification sent	No Change	
					26-10-2021 Letter An invitation has been sent to negotiate and acquire land interests by voluntary agreement	No Change	
					13-05-2022 Letter Local Refinement consultation notification sent	No Change	

CA (Compulsory acquisition), CAR (Compulsory acquisition of rights over land and temporary possession), TP (Temporary possession)  
 CAS (Compulsory acquisition of subsoil), CASTPS (Compulsory acquisition of subsoil and temporary possession of land at the surface)

						This Version:	Version 2.0 (December 2022)
						Previous Version:	Version 1.0 (October 2022)
						Change 1	
No.	Land interest name/organisation and land agent's name (if applicable)	Type of interest	Plot(s)	Land requirement	Status of negotiations with land interest	Cell in this row with change	Cell content in previous version
72 Cont'd					24-05-2022 Letter Local Refinement consultation extension notification sent		
73	Ann Flemwell Robert Flemwell	Cat 1 and 3	44-111	TP	An invitation to negotiate and acquire land interests by voluntary agreement has been sent by letter.	No Change	
					15-08-2019 Letter 2019 Post-Statutory consultation notification sent	No Change	
					27-01-2020 Letter Supplementary consultation notification sent	No Change	
					13-07-2020 Letter Design Refinement consultation notification sent	No Change	
					11-08-2020 Email Correspondence regarding Project proposals and environmental compensation	No Change	
					18-08-2020 Email Correspondence regarding public consultation and engagement with the Project	No Change	
					29-09-2020 Letter An invitation has been sent to negotiate and acquire land interests by voluntary agreement	No Change	
					13-07-2021 Letter Community Impacts consultation notification sent	No Change	
					16-07-2021 Phone Call Conversation regarding response to Community Impacts consultation and flooding concerns	No Change	
					26-10-2021 Letter An invitation has been sent to negotiate and acquire land interests by voluntary agreement	No Change	
					13-05-2022 Letter Local Refinement consultation notification sent	No Change	
					24-05-2022 Letter Local Refinement consultation extension notification sent	No Change	
					74	Ann Josephine Gracie Robert Gracie	Cat 1 and 3
09-10-2018 Letter Section 42 Statutory consultation notification sent	No Change						
09-10-2018 Letter Land Interest Questionnaire sent	No Change						
08-02-2019 Letter Land Interest Questionnaire reminder sent	No Change						
27-01-2020 Letter Supplementary consultation notification sent	No Change						
13-07-2020 Letter Design Refinement consultation notification sent	No Change						
29-09-2020 Letter An invitation has been sent to negotiate and acquire land interests by voluntary agreement	No Change						
13-07-2021 Letter Community Impacts consultation notification sent	No Change						
26-10-2021 Letter An invitation has been sent to negotiate and acquire land interests by voluntary agreement	No Change						
13-05-2022 Letter Local Refinement consultation notification sent	No Change						
24-05-2022 Letter Local Refinement consultation extension notification sent	No Change						
75	Anna Jane Walsham Hallett	Cat 1 and 3	33-128	CAR	An invitation to negotiate and acquire land interests by voluntary agreement has been sent by letter.	No Change	
					09-10-2018 Letter Section 42 Statutory consultation notification sent	No Change	
					09-10-2018 Letter Land Interest Questionnaire sent	No Change	

CA (Compulsory acquisition), CAR (Compulsory acquisition of rights over land and temporary possession), TP (Temporary possession)  
 CAS (Compulsory acquisition of subsoil), CASTPS (Compulsory acquisition of subsoil and temporary possession of land at the surface)

						This Version:	Version 2.0 (December 2022)
						Previous Version:	Version 1.0 (October 2022)
						Change 1	
No.	Land interest name/organisation and land agent's name (if applicable)	Type of interest	Plot(s)	Land requirement	Status of negotiations with land interest	Cell in this row with change	Cell content in previous version
					08-02-2019 Letter Land Interest Questionnaire reminder sent	No Change	
					27-01-2020 Letter Supplementary consultation notification sent	No Change	
					13-07-2020 Letter Design Refinement consultation notification sent	No Change	
					29-09-2020 Letter An invitation has been sent to negotiate and acquire land interests by voluntary agreement	No Change	
					13-07-2021 Letter Community Impacts consultation notification sent	No Change	
					26-10-2021 Letter An invitation has been sent to negotiate and acquire land interests by voluntary agreement	No Change	
					13-05-2022 Letter Local Refinement consultation notification sent	No Change	
					24-05-2022 Letter Local Refinement consultation extension notification sent	No Change	

CA (Compulsory acquisition), CAR (Compulsory acquisition of rights over land and temporary possession), TP (Temporary possession)  
 CAS (Compulsory acquisition of subsoil), CASTPS (Compulsory acquisition of subsoil and temporary possession of land at the surface)

						This Version:	Version 2.0 (December 2022)
						Previous Version:	Version 1.0 (October 2022)
						Change 1	
No.	Land interest name/organisation and land agent's name (if applicable)	Type of interest	Plot(s)	Land requirement	Status of negotiations with land interest	Cell in this row with change	Cell content in previous version
76	Anna Marie Thomas	Cat 1, 2 and 3	42-49	CA	An invitation to negotiate and acquire land interests by voluntary agreement has been sent by letter.		
					17-08-2017 Letter Survey access request sent	No Change	
					42-50 CA 31-10-2017 Letter Order Limits update notification sent	No Change	
					42-52 CA 14-05-2018 Letter Land Interest Questionnaire sent	No Change	
					09-10-2018 Letter Section 42 Statutory consultation notification sent	No Change	
					27-01-2020 Letter Supplementary consultation notification sent	No Change	
					13-07-2020 Letter Design Refinement consultation notification sent	No Change	
					29-09-2020 Letter An invitation has been sent to negotiate and acquire land interests by voluntary agreement	No Change	
					13-07-2021 Letter Community Impacts consultation notification sent	No Change	
					26-10-2021 Letter An invitation has been sent to negotiate and acquire land interests by voluntary agreement	No Change	
					13-05-2022 Letter Local Refinement consultation notification sent	No Change	
					24-05-2022 Letter Local Refinement consultation extension notification sent	No Change	
					77	Anne Christine Hawkes	Cat 1 and 3
18-02-2020 Letter Supplementary consultation notification sent	No Change						
13-07-2020 Letter Design Refinement consultation notification sent	No Change						
29-09-2020 Letter An invitation has been sent to negotiate and acquire land interests by voluntary agreement	No Change						
13-07-2021 Letter Community Impacts consultation notification sent	No Change						
26-10-2021 Letter An invitation has been sent to negotiate and acquire land interests by voluntary agreement	No Change						
13-05-2022 Letter Local Refinement consultation notification sent	No Change						
24-05-2022 Letter Local Refinement consultation extension notification sent	No Change						
78	Anne Christine Humphrey	Cat 1 and 3	42-166	CAR	An invitation to negotiate and acquire land interests by voluntary agreement has been sent by letter.		
					09-10-2018 Letter Section 42 Statutory consultation notification sent	No Change	
					09-10-2018 Letter Land Interest Questionnaire sent	No Change	
					08-02-2019 Letter Land Interest Questionnaire reminder sent	No Change	
					27-01-2020 Letter Supplementary consultation notification sent	No Change	
					13-07-2020 Letter Design Refinement consultation notification sent	No Change	
					29-09-2020 Letter An invitation has been sent to negotiate and acquire land interests by voluntary agreement	No Change	
					13-07-2021 Letter Community Impacts consultation notification sent	No Change	

CA (Compulsory acquisition), CAR (Compulsory acquisition of rights over land and temporary possession), TP (Temporary possession)  
 CAS (Compulsory acquisition of subsoil), CASTPS (Compulsory acquisition of subsoil and temporary possession of land at the surface)

						This Version:	Version 2.0 (December 2022)
						Previous Version:	Version 1.0 (October 2022)
						Change 1	
No.	Land interest name/organisation and land agent's name (if applicable)	Type of interest	Plot(s)	Land requirement	Status of negotiations with land interest	Cell in this row with change	Cell content in previous version
					26-10-2021 Letter An invitation has been sent to negotiate and acquire land interests by voluntary agreement		
					13-05-2022 Letter Local Refinement consultation notification sent	No Change	
					24-05-2022 Letter Local Refinement consultation extension notification sent	No Change	
79	Anne Gifford	Cat 1 and 3	33-141	CAR	The Applicant identified the interested person following the end of the Local Refinement Consultation pursuant to new Land Registry data and has since issued a letter inviting the person to provide comments on the Project during the next stage of the planning process.	No Change	
					20-10-2022 Letter Invitation to provide comments on project proposals in the next phase of the planning process sent	No Change	
80					An invitation to negotiate and acquire land interests by voluntary agreement has been sent by letter.	No Change	

CA (Compulsory acquisition), CAR (Compulsory acquisition of rights over land and temporary possession), TP (Temporary possession)  
 CAS (Compulsory acquisition of subsoil), CASTPS (Compulsory acquisition of subsoil and temporary possession of land at the surface)

						This Version:	Version 2.0 (December 2022)	
						Previous Version:	Version 1.0 (October 2022)	
						Change 1		
No.	Land interest name/organisation and land agent's name (if applicable)	Type of interest	Plot(s)	Land requirement	Status of negotiations with land interest	Cell in this row with change	Cell content in previous version	
80 Cont'd	Annie-Louise Jennings  Luke David Thomas	Cat 1 and 3	43-95	TP	27-01-2020 Letter Supplementary consultation notification sent	No Change		
					16-03-2020 Letter Land Interest Questionnaire sent	No Change		
					13-07-2020 Letter Design Refinement consultation notification sent	No Change		
					29-09-2020 Letter An invitation has been sent to negotiate and acquire land interests by voluntary agreement	No Change		
					12-10-2020 Email Correspondence regarding voluntary agreement	No Change		
					03-11-2020 Email Correspondence regarding fee policy	No Change		
					13-07-2021 Letter Community Impacts consultation notification sent	No Change		
					26-10-2021 Letter An invitation has been sent to negotiate and acquire land interests by voluntary agreement	No Change		
					13-05-2022 Letter Local Refinement consultation notification sent	No Change		
					24-05-2022 Letter Local Refinement consultation extension notification sent	No Change		
81	Anthony Colin Barnett	Cat 1 and 3	23-03	CAR	An invitation to negotiate and acquire land interests by voluntary agreement has been sent by letter.	No Change		
					27-01-2020 Letter Supplementary consultation notification sent	No Change		
					13-07-2020 Letter Design Refinement consultation notification sent	No Change		
					23-04 CAR	29-09-2020 Letter An invitation has been sent to negotiate and acquire land interests by voluntary agreement	No Change	
					23-05 CAR	19-01-2021 Letter Land Interest Questionnaire sent	No Change	
					13-07-2021 Letter Community Impacts consultation notification sent	No Change		
					26-10-2021 Letter An invitation has been sent to negotiate and acquire land interests by voluntary agreement	No Change		
					14-02-2022 Letter Land Interest Questionnaire sent	No Change		
					23-02-2022 Letter Land Interest Questionnaire response	No Change		
					10-03-2022 Letter Land Interest Questionnaire sent	No Change		
					10-03-2022 Letter Landowner engagement notification sent	No Change		
					31-03-2022 Phone Call Conversation regarding effect of Project on property	No Change		
					13-05-2022 Letter Local Refinement consultation notification sent	No Change		
24-05-2022 Letter Local Refinement consultation extension notification sent	No Change							
82	Anthony Hughes  Leigh Jayne Hughes	Cat 1 and 3	39-52	CAR	Discussions have been held with landowner at consultation event, they are aware of the Project and its effect on their property. The landowner is aware of options available to them should they want to sell their property, such as a discretionary purchase application.	No Change		
					09-10-2018 Letter Section 42 Statutory consultation notification sent	No Change		
					09-10-2018 Letter Land Interest Questionnaire sent	No Change		

CA (Compulsory acquisition), CAR (Compulsory acquisition of rights over land and temporary possession), TP (Temporary possession)  
 CAS (Compulsory acquisition of subsoil), CASTPS (Compulsory acquisition of subsoil and temporary possession of land at the surface)



						This Version:	Version 2.0 (December 2022)
						Previous Version:	Version 1.0 (October 2022)
						Change 1	
No.	Land interest name/organisation and land agent's name (if applicable)	Type of interest	Plot(s)	Land requirement	Status of negotiations with land interest	Cell in this row with change	Cell content in previous version
					08-02-2019 Letter Land Interest Questionnaire reminder sent	No Change	
					27-01-2020 Letter Supplementary consultation notification sent	No Change	
					13-07-2020 Letter Design Refinement consultation notification sent	No Change	
					30-07-2020 Email Correspondence regarding request for information	No Change	
					21-10-2020 Email Correspondence regarding survey works	No Change	
					13-07-2021 Letter Community Impacts consultation notification sent	No Change	
					26-07-2021 Email Correspondence regarding Local Refinement consultation	No Change	
					26-10-2021 Letter An invitation has been sent to negotiate and acquire land interests by voluntary agreement	No Change	

CA (Compulsory acquisition), CAR (Compulsory acquisition of rights over land and temporary possession), TP (Temporary possession)  
 CAS (Compulsory acquisition of subsoil), CASTPS (Compulsory acquisition of subsoil and temporary possession of land at the surface)

						This Version:	Version 2.0 (December 2022)
						Previous Version:	Version 1.0 (October 2022)
						Change 1	
No.	Land interest name/organisation and land agent's name (if applicable)	Type of interest	Plot(s)	Land requirement	Status of negotiations with land interest	Cell in this row with change	Cell content in previous version
82 Cont'd					23-12-2021 Email Correspondence regarding effect of Project on property		
					13-05-2022 Letter Local Refinement consultation notification sent	No Change	
					17-05-2022 Email Correspondence regarding Project update	No Change	
					24-05-2022 Letter Local Refinement consultation extension notification sent	No Change	
83	Anthony James Wade  Trina Lynn Wade	Cat 1 and 3	12-27  12-29	TP  TP	An invitation to negotiate and acquire land interests by voluntary agreement has been sent by letter.	No Change	
					27-01-2020 Letter Supplementary consultation notification sent	No Change	
					13-07-2020 Letter Design Refinement consultation notification sent	No Change	
					29-09-2020 Letter An invitation has been sent to negotiate and acquire land interests by voluntary agreement	No Change	
					13-07-2021 Letter Community Impacts consultation notification sent	No Change	
					26-10-2021 Letter An invitation has been sent to negotiate and acquire land interests by voluntary agreement	No Change	
					09-11-2021 Phone Call Conversation regarding voluntary agreement	No Change	
					13-05-2022 Letter Local Refinement consultation notification sent	No Change	
					24-05-2022 Letter Local Refinement consultation extension notification sent	No Change	
84	Anthony Patrick Outram  Francis Terrence Outram  Gloria Muriel Outram  Ross Peter Outram	Cat 1 and 3	45-09  45-12  45-19  45-21  45-35  45-40  45-47  45-50  45-51	TP  TP  CAR  CAR  CA  CA  TP  CAR  CA	The Applicant is engaging with the landowner regarding a refinement to the design and land use affecting their land. A voluntary agreement would be progressed if requested	No Change	
					22-05-2018 Letter Survey access request sent	No Change	
					27-01-2020 Letter Supplementary consultation notification sent	No Change	
					13-07-2020 Letter Design Refinement consultation notification sent	No Change	
					29-09-2020 Letter An invitation has been sent to negotiate and acquire land interests by voluntary agreement	No Change	
					13-07-2021 Letter Community Impacts consultation notification sent	No Change	
					26-10-2021 Letter An invitation has been sent to negotiate and acquire land interests by voluntary agreement	No Change	
					14-02-2022 Letter Land Interest Questionnaire sent	No Change	
					13-05-2022 Letter Local Refinement consultation notification sent	No Change	
					24-05-2022 Letter Local Refinement consultation extension notification sent	No Change	
					15-06-2022 Email Correspondence regarding effect of Project on property	No Change	
01-09-2022 Letter Landowner engagement notification sent	No Change						
85	Anthony Quentin Roberts	Cat 1 and 3	44-108	TP	An invitation to negotiate and acquire land interests by voluntary agreement has been sent by letter.	No Change	
					13-07-2020 Letter Design Refinement consultation notification sent	No Change	
					29-09-2020 Letter An invitation has been sent to negotiate and acquire land interests by voluntary agreement	No Change	

CA (Compulsory acquisition), CAR (Compulsory acquisition of rights over land and temporary possession), TP (Temporary possession)  
CAS (Compulsory acquisition of subsoil), CASTPS (Compulsory acquisition of subsoil and temporary possession of land at the surface)

						This Version:	Version 2.0 (December 2022)
						Previous Version:	Version 1.0 (October 2022)
						Change 1	
No.	Land interest name/organisation and land agent's name (if applicable)	Type of interest	Plot(s)	Land requirement	Status of negotiations with land interest	Cell in this row with change	Cell content in previous version
					13-07-2021 Letter Community Impacts consultation notification sent		
					26-10-2021 Letter An invitation has been sent to negotiate and acquire land interests by voluntary agreement	No Change	
					13-05-2022 Letter Local Refinement consultation notification sent	No Change	
					24-05-2022 Letter Local Refinement consultation extension notification sent	No Change	
86	Anthony William Burman	Cat 1	26-03	CA	An invitation to negotiate and acquire land interests by voluntary agreement has been sent by letter.	No Change	
					15-10-2020 Letter An invitation has been sent to negotiate and acquire land interests by voluntary agreement	No Change	
					13-07-2021 Letter Community Impacts consultation notification sent	No Change	

CA (Compulsory acquisition), CAR (Compulsory acquisition of rights over land and temporary possession), TP (Temporary possession)  
 CAS (Compulsory acquisition of subsoil), CASTPS (Compulsory acquisition of subsoil and temporary possession of land at the surface)

						This Version:	Version 2.0 (December 2022)
						Previous Version:	Version 1.0 (October 2022)
						Change 1	
No.	Land interest name/organisation and land agent's name (if applicable)	Type of interest	Plot(s)	Land requirement	Status of negotiations with land interest	Cell in this row with change	Cell content in previous version
86 Cont'd					26-10-2021 Letter An invitation has been sent to negotiate and acquire land interests by voluntary agreement		
					03-11-2021 Email Correspondence regarding voluntary agreement	No Change	
					15-11-2021 Email Correspondence regarding voluntary agreement	No Change	
					13-05-2022 Letter Local Refinement consultation notification sent	No Change	
					24-05-2022 Letter Local Refinement consultation extension notification sent	No Change	
						No Change	
87	Antoinette Ingrid Schatzmann Sarah Antoinette Esther Doughty The Antoinette Schatzmann Trust Mike Holland - Holland Land & Property LTD (as agent)	Cat 1, 2 and 3	30-07	CAR	In regular contact with landowner via agent who is aware of the Project and its effect on their property particularly in reference to ground investigations works and archaeological trial trenching. Opportunity to acquire has been discussed and attempts to progress will continue.		
					09-10-2018 Letter Section 42 Statutory consultation notification sent	No Change	
					09-10-2018 Letter Land Interest Questionnaire sent	No Change	
					08-02-2019 Letter Land Interest Questionnaire reminder sent	No Change	
					15-08-2019 Letter 2019 Post-Statutory consultation notification sent	No Change	
					08-10-2019 Email Correspondence regarding land referencing	No Change	
					17-01-2020 Email Correspondence regarding survey consent form	No Change	
					27-01-2020 Letter Supplementary consultation notification sent	No Change	
					16-03-2020 Meeting Discussion regarding Supplementary consultation	No Change	
					16-06-2020 Meeting Discussion with agent regarding option agreement	No Change	
					13-07-2020 Letter Design Refinement consultation notification sent	No Change	
					16-07-2020 Email Correspondence regarding survey payment	No Change	
					30-07-2020 Meeting Discussion regarding progress of possible option agreement	No Change	
					11-08-2020 Email Correspondence regarding Design Refinement consultation response	No Change	
					21-09-2020 Meeting Discussion regarding progress of possible option agreement	No Change	
					23-09-2020 Meeting Discussion with agent regarding regular update focusing on survey works	No Change	
					13-07-2021 Letter Community Impacts consultation notification sent	No Change	
					29-07-2021 Letter Community Impacts consultation notification sent	No Change	
					19-11-2021 Email Correspondence regarding survey payment	No Change	
					09-05-2022 Email Correspondence regarding survey access request	No Change	
11-05-2022 Letter Landowner engagement notification sent	No Change						
13-05-2022 Letter Local Refinement consultation notification sent	No Change						

CA (Compulsory acquisition), CAR (Compulsory acquisition of rights over land and temporary possession), TP (Temporary possession)  
 CAS (Compulsory acquisition of subsoil), CASTPS (Compulsory acquisition of subsoil and temporary possession of land at the surface)

						This Version: Version 2.0 (December 2022)	
						Previous Version: Version 1.0 (October 2022)	
						Change 1	
No.	Land interest name/organisation and land agent's name (if applicable)	Type of interest	Plot(s)	Land requirement	Status of negotiations with land interest	Cell in this row with change	Cell content in previous version
			38-05	CA	24-05-2022 Letter Local Refinement consultation extension notification sent		
			38-06	CA	20-06-2022 Email Correspondence regarding survey access request	No Change	
			38-07	CA	30-06-2022 Meeting Discussion regarding issues log	No Change	
			38-08	CA	15-08-2022 Email Correspondence regarding land referencing	No Change	
			38-09	TP		No Change	
			38-10	TP		No Change	
			38-11	CA		No Change	
			38-12	CA		No Change	

CA (Compulsory acquisition), CAR (Compulsory acquisition of rights over land and temporary possession), TP (Temporary possession)  
 CAS (Compulsory acquisition of subsoil), CASTPS (Compulsory acquisition of subsoil and temporary possession of land at the surface)

						This Version:	Version 2.0 (December 2022)
						Previous Version:	Version 1.0 (October 2022)
						Change 1	
No.	Land interest name/organisation and land agent's name (if applicable)	Type of interest	Plot(s)	Land requirement	Status of negotiations with land interest	Cell in this row with change	Cell content in previous version
87 Cont'd			38-13	CAR		No Change	
			38-14	CAR		No Change	
			38-15	CAR		No Change	
			38-16	TP		No Change	
			38-17	CA		No Change	
			38-18	TP		No Change	
			38-19	TP		No Change	
			38-20	CAR		No Change	
			38-21	CA		No Change	
			38-22	CAR		No Change	
			38-23	TP		No Change	
			38-24	CAR		No Change	
			38-26	CA		No Change	
			38-27	CA		No Change	
			38-29	TP		No Change	
			38-31	CAR		No Change	
			38-32	CAR		No Change	
			38-34	CAR		No Change	
			38-35	CAR		No Change	
			38-36	TP		No Change	
			38-37	TP		No Change	
			38-38	CAR		No Change	
			38-39	TP		No Change	
			38-40	CAR		No Change	
			38-44	CAR		No Change	
			38-47	CAR		No Change	
			38-64	CAR		No Change	
			39-34	CA		No Change	
			39-71	CA		No Change	
			39-80	TP		No Change	
39-81	TP	No Change					
39-83	CAR	No Change					
39-84	TP	No Change					
41-02	CAR	No Change					
41-10	CAR	No Change					
41-11	CAR	No Change					
41-12	TP	No Change					

CA (Compulsory acquisition), CAR (Compulsory acquisition of rights over land and temporary possession), TP (Temporary possession)  
 CAS (Compulsory acquisition of subsoil), CASTPS (Compulsory acquisition of subsoil and temporary possession of land at the surface)

						This Version:	Version 2.0 (December 2022)
						Previous Version:	Version 1.0 (October 2022)
						Change 1	
No.	Land interest name/organisation and land agent's name (if applicable)	Type of interest	Plot(s)	Land requirement	Status of negotiations with land interest	Cell in this row with change	Cell content in previous version
87 Cont'd			41-21 41-24 41-39 41-40	CA CAR TP CAR		No Change No Change No Change No Change	
88	Antonio Jozef Bielinski Claudia Christina Teresa Bielinski Teresina Luisa Bielinski	Cat 1 and 3	45-136 45-147 45-149	CA TP TP	An invitation to negotiate and acquire land interests by voluntary agreement has been sent by letter. 13-07-2020 Letter Design Refinement consultation notification sent 29-09-2020 Letter An invitation has been sent to negotiate and acquire land interests by voluntary agreement 13-07-2021 Letter Community Impacts consultation notification sent 26-10-2021 Letter An invitation has been sent to negotiate and acquire land interests by voluntary agreement 29-11-2021 Phone Call Conversation regarding voluntary agreement 13-05-2022 Letter Local Refinement consultation notification sent 24-05-2022 Letter Local Refinement consultation extension notification sent	No Change No Change No Change No Change No Change No Change No Change No Change	
89	Antony Edgar Rees	Cat 1 and 3	33-230	CAR	An invitation to negotiate and acquire land interests by voluntary agreement has been sent by letter. 09-10-2018 Letter Section 42 Statutory consultation notification sent 09-10-2018 Letter Land Interest Questionnaire sent 23-10-2018 Letter Land Interest Questionnaire response 27-01-2020 Letter Supplementary consultation notification sent 13-07-2020 Letter Design Refinement consultation notification sent 29-09-2020 Letter An invitation has been sent to negotiate and acquire land interests by voluntary agreement 13-07-2021 Letter Community Impacts consultation notification sent 26-10-2021 Letter An invitation has been sent to negotiate and acquire land interests by voluntary agreement 13-05-2022 Letter Local Refinement consultation notification sent 24-05-2022 Letter Local Refinement consultation extension notification sent	No Change No Change No Change No Change No Change No Change No Change No Change No Change No Change	
90	AP Mee Partnership Richard James Mee Stuart David Mee the late Arthur Percy Mee the late Janet Mary Mee Michael Anderson - Strutt and Parker	Cat 1, 2 and 3	38-03 38-04 39-01 39-02 39-03 39-04	CAR CA TP TP CA CAR	There has been regular discussions, meetings and correspondence with both the landowner and agent since November 2017 on all aspects of the Project. These include, but are not limited to: 12-04-2017 Letter Preferred Route Announcement notification sent 10-08-2017 Email Correspondence regarding survey access 31-10-2017 Letter Order Limits update notification sent 19-12-2017 Meeting Discussion regarding survey works 07-02-2018 Meeting Discussion regarding survey works 06-06-2018 Meeting Discussion regarding concerns about the survey programme, access to land and Project communication	No Change No Change No Change No Change No Change No Change	

CA (Compulsory acquisition), CAR (Compulsory acquisition of rights over land and temporary possession), TP (Temporary possession)  
CAS (Compulsory acquisition of subsoil), CASTPS (Compulsory acquisition of subsoil and temporary possession of land at the surface)

						This Version:	Version 2.0 (December 2022)
						Previous Version:	Version 1.0 (October 2022)
						Change 1	
No.	Land interest name/organisation and land agent's name (if applicable)	Type of interest	Plot(s)	Land requirement	Status of negotiations with land interest	Cell in this row with change	Cell content in previous version
	<i>(as agent)</i>		39-05	TP	11-07-2018 Email Correspondence regarding Order Limits update		
			39-06	CAR	20-08-2018 Letter Land Interest Questionnaire sent	No Change	
			39-09	CA	09-10-2018 Letter Section 42 Statutory consultation notification sent	No Change	
			39-13	CAR	09-10-2018 Letter Land Interest Questionnaire sent	No Change	
			39-14	TP	19-12-2018 Letter Land Interest Questionnaire sent	No Change	

CA (Compulsory acquisition), CAR (Compulsory acquisition of rights over land and temporary possession), TP (Temporary possession)  
 CAS (Compulsory acquisition of subsoil), CASTPS (Compulsory acquisition of subsoil and temporary possession of land at the surface)



						This Version:	Version 2.0 (December 2022)
						Previous Version:	Version 1.0 (October 2022)
						Change 1	
No.	Land interest name/organisation and land agent's name (if applicable)	Type of interest	Plot(s)	Land requirement	Status of negotiations with land interest	Cell in this row with change	Cell content in previous version
90 Cont'd			39-15	TP	15-01-2019 Meeting Discussion regarding response to consultation, Project design and accommodation works		
			39-16	CAR	20-03-2019 Meeting Discussion regarding accommodation works and survey works	No Change	
			39-17	CAR	30-05-2019 Phone Call Conversation regarding survey access	No Change	
			39-18	CAR	17-09-2019 Email Correspondence regarding survey works	No Change	
			39-19	CA	30-10-2019 Email Correspondence regarding survey access	No Change	
			39-22	TP	05-11-2019 Email Pumping Test licence agreed and completed by both parties	No Change	
			39-23	CAR	08-11-2019 Email Correspondence to agent requesting valuation, property information and inspection	No Change	
			39-24	CA	12-11-2019 Meeting Discussion with agent regarding case background	No Change	
			39-25	TP	25-11-2019 Phone Call Conversation regarding site inspection	No Change	
			39-27	CAR	03-12-2019 Meeting Site inspection of the property by Valuation Office Agency	No Change	
			39-30	CAR	05-12-2019 Meeting Discussion with agent and landowner regarding Project design update and proposals for survey works in 2020	No Change	
			39-36	CA	06-12-2019 Email Correspondence regarding valuation	No Change	
			39-43	CA	09-12-2019 Email Correspondence attaching draft minutes of a meeting	No Change	
			39-46	TP	11-12-2019 Email Correspondence regarding pre-enabling works	No Change	
			39-47	CA	13-12-2019 Email Correspondence to agent regarding early valuation	No Change	
			39-59	CAR	17-12-2019 Email Correspondence regarding survey payment	No Change	
			39-60	CA	13-01-2020 Email Correspondence regarding survey works	No Change	
			39-62	CA	16-01-2020 Email Correspondence to agent advising further surveys of the property required	No Change	
			39-63	CA	16-01-2020 Meeting Discussion regarding Project design update and proposals for survey works	No Change	
			39-64	CA	27-01-2020 Letter Supplementary consultation notification sent	No Change	
			39-65	CAR	31-01-2020 Phone Call Conversation with agent regarding further site inspections	No Change	
			39-66	CAR	05-02-2020 Email Correspondence from agent regarding valuation	No Change	
			39-67	CAR	12-02-2020 Email Correspondence to agent regarding valuation	No Change	
39-68	TP	17-02-2020 Email Correspondence from agent with claimant's acceptance of Market Value	No Change				
39-69	TP	21-02-2020 Email Correspondence to agent advising Valuation Office Agency issued report to the Applicant	No Change				
39-70	TP	16-03-2020 Letter Land Interest Questionnaire sent	No Change				
39-72	CAR	26-03-2020 Meeting Discussion regarding survey works	No Change				

CA (Compulsory acquisition), CAR (Compulsory acquisition of rights over land and temporary possession), TP (Temporary possession)  
 CAS (Compulsory acquisition of subsoil), CASTPS (Compulsory acquisition of subsoil and temporary possession of land at the surface)

						This Version:	Version 2.0 (December 2022)
						Previous Version:	Version 1.0 (October 2022)
						Change 1	
No.	Land interest name/organisation and land agent's name (if applicable)	Type of interest	Plot(s)	Land requirement	Status of negotiations with land interest	Cell in this row with change	Cell content in previous version
			39-73	CA	02-04-2020 Email Correspondence regarding survey consent form		
			39-74	TP	28-04-2020 Meeting Discussion regarding survey works	No Change	
			39-76	CA	05-06-2020 Email Correspondence regarding survey licence	No Change	
			39-77	TP	18-06-2020 Email Correspondence regarding survey consent form	No Change	
			39-78	CAR	25-06-2020 Meeting Discussion regarding potential impacts of Project on groundwater, springs and irrigation supplies, and to better understand landowner requirements and investigate possible solutions	No Change	
			39-79	CA	01-07-2020 Email Correspondence regarding survey works	No Change	
			39-82	CAR	02-07-2020 Email Correspondence regarding survey payment	No Change	
			40-05	CA	13-07-2020 Letter Design Refinement consultation notification sent	No Change	

CA (Compulsory acquisition), CAR (Compulsory acquisition of rights over land and temporary possession), TP (Temporary possession)  
 CAS (Compulsory acquisition of subsoil), CASTPS (Compulsory acquisition of subsoil and temporary possession of land at the surface)

						This Version:	Version 2.0 (December 2022)
						Previous Version:	Version 1.0 (October 2022)
						Change 1	
No.	Land interest name/organisation and land agent's name (if applicable)	Type of interest	Plot(s)	Land requirement	Status of negotiations with land interest	Cell in this row with change	Cell content in previous version
90 Cont'd			40-09	CA	23-07-2020 Meeting Discussion with agent regarding post Design Refinement consultation focusing on the Project land requirements for ecological mitigation purposes and possible ways of reducing the impact upon the landowner		
			40-10	CA	30-07-2020 Email Correspondence from agent regarding compensation	No Change	
			40-13	CA	18-08-2020 Email Correspondence regarding concerns about effect of Project on property	No Change	
			40-14	CA	20-08-2020 Email Correspondence regarding survey licence	No Change	
			40-16	CA	14-09-2020 Email Correspondence regarding survey access	No Change	
			40-17	CA	16-09-2020 Meeting Discussion with agent and Valuation Office Agency regarding crop loss claims arising from survey works	No Change	
			40-18	CA	22-09-2020 Meeting Discussion regarding regular update meeting with agent regarding survey works	No Change	
			40-19	CA	02-10-2020 Meeting Discussion regarding survey works issue	No Change	
			40-20	CA	09-10-2020 Meeting Discussion regarding Project-related issues, landowner engagement and Project timeline	No Change	
			40-21	TP	12-10-2020 Email Correspondence regarding survey works	No Change	
			40-22	CAR	21-10-2020 Email Correspondence regarding survey access	No Change	
			40-23	CA	28-10-2020 Email Correspondence regarding survey access	No Change	
			41-01	CAR	04-11-2020 Email Correspondence regarding survey access	No Change	
			41-03	CAR	11-11-2020 Email Correspondence regarding survey access	No Change	
			42-01	CAR	12-11-2020 Email Correspondence regarding survey payment	No Change	
			42-02	CAR	13-11-2020 Email Correspondence regarding survey access	No Change	
			42-04	TP	17-11-2020 Email Correspondence regarding survey payment	No Change	
			42-05	CAR	23-11-2020 Email Correspondence to agent confirming the Applicant acceptance of disturbance cost	No Change	
			42-06	CAR	26-11-2020 Email Correspondence regarding survey access	No Change	
			42-07	TP	07-12-2020 Email Correspondence regarding compensation	No Change	
			42-08	CAR	11-12-2020 Email Correspondence regarding survey works	No Change	
			42-09	CAR	14-12-2020 Email Correspondence regarding survey payment	No Change	
			42-10	CAR	06-01-2021 Email Correspondence regarding request for a meeting	No Change	
			42-13	CAR	07-01-2021 Meeting Discussion regarding issues log	No Change	
42-14	CAR	11-01-2021 Letter Land Interest Questionnaire sent	No Change				
42-15	CA	12-01-2021 Email Correspondence regarding fly-tipping and the Project's assistance with clean-up	No Change				
42-16	CAR	13-01-2021 Email Correspondence regarding compensation	No Change				

CA (Compulsory acquisition), CAR (Compulsory acquisition of rights over land and temporary possession), TP (Temporary possession)  
 CAS (Compulsory acquisition of subsoil), CASTPS (Compulsory acquisition of subsoil and temporary possession of land at the surface)

							This Version:	Version 2.0 (December 2022)
							Previous Version:	Version 1.0 (October 2022)
							Change 1	
No.	Land interest name/organisation and land agent's name (if applicable)	Type of interest	Plot(s)	Land requirement	Status of negotiations with land interest		Cell in this row with change	Cell content in previous version
			42-17	CAR	14-01-2021	Email Correspondence requesting further information about the Project		
			42-19	CA	19-01-2021	Email Correspondence regarding survey access	No Change	
			42-20	CA	19-01-2021	Letter Land Interest Questionnaire sent	No Change	
			42-21	CAR	20-01-2021	Email Correspondence regarding land referencing	No Change	
			42-29	CA	26-01-2021	Email Correspondence regarding compensation	No Change	
			42-30	CA	29-01-2021	Email Correspondence regarding remedial works and compensation	No Change	
			42-31	CA	09-02-2021	Email Correspondence requesting land access	No Change	
			42-32	CA	23-02-2021	Meeting Discussion regarding Project proposals	No Change	

CA (Compulsory acquisition), CAR (Compulsory acquisition of rights over land and temporary possession), TP (Temporary possession)  
 CAS (Compulsory acquisition of subsoil), CASTPS (Compulsory acquisition of subsoil and temporary possession of land at the surface)

							This Version:	Version 2.0 (December 2022)	
							Previous Version:	Version 1.0 (October 2022)	
							Change 1		
No.	Land interest name/organisation and land agent's name (if applicable)	Type of interest	Plot(s)	Land requirement	Status of negotiations with land interest			Cell in this row with change	Cell content in previous version
90 Cont'd			42-35	CA	24-02-2021	Email	Correspondence regarding survey works		
			42-36	CA	02-03-2021	Email	Correspondence regarding survey licence	No Change	
			42-37	CA	04-03-2021	Letter	Correspondence regarding justification of land acquisition	No Change	
			42-39	CA	10-03-2021	Email	Correspondence attaching Memorandum of Agreement	No Change	
			42-51	CA	10-03-2021	Meeting	Discussion regarding survey works issue	No Change	
			42-65	CA	15-03-2021	Email	Correspondence regarding survey works	No Change	
			42-67	CA	17-03-2021	Email	Correspondence regarding compensation	No Change	
			42-70	CA	19-03-2021	Email	Correspondence regarding survey works	No Change	
			42-74	CA	24-03-2021	Email	Correspondence regarding compensation and proposed survey works	No Change	
			42-75	TP	30-03-2021	Email	Correspondence regarding survey works	No Change	
			42-76	CA	06-04-2021	Email	Correspondence regarding survey access	No Change	
			42-79	CA	08-04-2021	Email	Correspondence regarding survey works	No Change	
			42-80	CA	14-04-2021	Meeting	Discussion regarding issues log	No Change	
			42-83	CA	14-04-2021	Email	Correspondence regarding issues log	No Change	
			42-84	CA	15-04-2021	Email	Correspondence regarding request for meeting with the Applicant and the Valuation Office Agency to discuss 'in principle' approaches to future compensation	No Change	
			42-86	CA	15-04-2021	Email	Correspondence regarding Statement of Common Ground	No Change	
			42-87	CA	19-04-2021	Email	Correspondence regarding request for a meeting	No Change	
			42-90	CA	26-04-2021	Email	Correspondence regarding compensation	No Change	
			42-91	CA	27-04-2021	Email	Correspondence regarding survey licence	No Change	
			42-101	CA	30-04-2021	Email	Correspondence requesting information about the Project and survey works	No Change	
		42-102	CA	04-05-2021	Email	Correspondence requesting survey access	No Change		
		42-103	CA	07-05-2021	Email	Correspondence regarding survey works	No Change		
		42-104	CA	12-05-2021	Meeting	Discussion regarding groundwater modelling report, effect of Project on future water supply and mitigation	No Change		
		42-106	CA	13-05-2021	Email	Correspondence regarding request for a meeting	No Change		
		42-108	CA	17-05-2021	Email	Correspondence regarding survey payment	No Change		
		42-109	CA	24-05-2021	Meeting	Discussion regarding water resources and irrigation systems	No Change		
		42-110	CA	14-06-2021	Email	Correspondence regarding survey works	No Change		

CA (Compulsory acquisition), CAR (Compulsory acquisition of rights over land and temporary possession), TP (Temporary possession)  
 CAS (Compulsory acquisition of subsoil), CASTPS (Compulsory acquisition of subsoil and temporary possession of land at the surface)

						This Version:	Version 2.0 (December 2022)
						Previous Version:	Version 1.0 (October 2022)
						Change 1	
No.	Land interest name/organisation and land agent's name (if applicable)	Type of interest	Plot(s)	Land requirement	Status of negotiations with land interest	Cell in this row with change	Cell content in previous version
			42-111	CA	24-06-2021 Email Correspondence regarding compensation		
			42-115	CAR	28-06-2021 Email Correspondence regarding request for a meeting	No Change	
			42-116	TP	02-07-2021 Email Correspondence requesting land access	No Change	
			42-127	TP	06-07-2021 Letter Voluntary land access notification sent	No Change	
			42-128	TP	11-07-2021 Letter Section 172 notice issued	No Change	
			42-129	CA	12-07-2021 Meeting Discussion regarding effect of Project on property and Section 172 notice	No Change	
			42-134	CAR	12-07-2021 Email Correspondence regarding survey works	No Change	
			42-135	TP	13-07-2021 Letter Community Impacts consultation notification sent	No Change	
			42-139	CAR	14-07-2021 Letter Section 172 notice issued	No Change	

CA (Compulsory acquisition), CAR (Compulsory acquisition of rights over land and temporary possession), TP (Temporary possession)  
 CAS (Compulsory acquisition of subsoil), CASTPS (Compulsory acquisition of subsoil and temporary possession of land at the surface)

							This Version:	Version 2.0 (December 2022)	
							Previous Version:	Version 1.0 (October 2022)	
							Change 1		
No.	Land interest name/organisation and land agent's name (if applicable)	Type of interest	Plot(s)	Land requirement	Status of negotiations with land interest			Cell in this row with change	Cell content in previous version
90 Cont'd			42-172	CAR	22-07-2021	Letter	Community Impacts consultation notification sent		
			42-173	CAR	27-07-2021	Phone Call	Conversation regarding Section 172 notice	No Change	
			43-02	CAR	23-08-2021	Email	Correspondence from agent regarding disturbance costs	No Change	
			43-03	CAR	16-09-2021	Meeting	Discussion regarding effect of Project on property and potential mitigation	No Change	
			43-04	CA	28-10-2021	Email	Correspondence arranging a meeting	No Change	
			43-06	CA	18-11-2021	Meeting	Valuation Office Agency attendance at completion of legal transfer of property	No Change	
			43-11	CA	08-12-2021	Meeting	Discussion regarding effect of Project on property and potential mitigation	No Change	
			43-12	CA	21-12-2021	Email	Correspondence attaching minutes of a meeting	No Change	
			43-20	CA	18-01-2022	Meeting	Discussion regarding effect of Project on property	No Change	
			43-40	TP	21-01-2022	Letter	Voluntary land access notification sent	No Change	
			43-44	CA	16-02-2022	Email	Correspondence regarding amendment to Order Limits	No Change	
			43-46	TP	21-02-2022	Meeting	Discussion regarding survey works and survey payment	No Change	
			43-47	CAR	21-02-2022	Email	Correspondence regarding survey works	No Change	
			43-48	CA	22-02-2022	Meeting	Discussion regarding effect of Project on property and mitigation	No Change	
			43-49	TP	23-02-2022	Meeting	Discussion regarding effect of Project on water resources and irrigation systems	No Change	
			43-50	CA	01-03-2022	Email	Correspondence regarding survey payment	No Change	
			43-51	CA	03-03-2022	Email	Correspondence attaching draft minutes of a meeting	No Change	
			43-52	CA	08-03-2022	Email	Correspondence regarding Project design proposals	No Change	
			43-56	CAR	18-03-2022	Email	Correspondence attaching draft minutes of a meeting and arranging a meeting	No Change	
			43-57	CAR	23-03-2022	Email	Correspondence regarding survey report	No Change	
			43-97	CAR	24-03-2022	Email	Correspondence regarding survey works	No Change	
			43-98	TP	28-04-2022	Email	Correspondence regarding title ownership	No Change	
			44-76	CA	06-05-2022	Email	Correspondence regarding survey payment	No Change	
			44-83	CA	11-05-2022	Letter	Landowner engagement notification sent	No Change	
			44-85	TP	13-05-2022	Letter	Local Refinement consultation notification sent	No Change	
			44-87	TP	16-05-2022	Email	Correspondence from Valuation Office Agency to the Applicant confirming final claim for disturbance compensation and agent's fees	No Change	
			44-88	CAR	24-05-2022	Letter	Local Refinement consultation extension notification sent	No Change	

CA (Compulsory acquisition), CAR (Compulsory acquisition of rights over land and temporary possession), TP (Temporary possession)  
 CAS (Compulsory acquisition of subsoil), CASTPS (Compulsory acquisition of subsoil and temporary possession of land at the surface)

						This Version:	Version 2.0 (December 2022)
						Previous Version:	Version 1.0 (October 2022)
						Change 1	
No.	Land interest name/organisation and land agent's name (if applicable)	Type of interest	Plot(s)	Land requirement	Status of negotiations with land interest	Cell in this row with change	Cell content in previous version
			44-97	CA	16-06-2022 Email Correspondence regarding survey works	No Change	
					22-06-2022 Email Correspondence regarding survey report	No Change	
					27-06-2022 Email Correspondence arranging a meeting	No Change	
					08-07-2022 Email Correspondence regarding survey report	No Change	
					18-08-2022 Meeting Discussion involving landowner, agent, water consultant and Environment Agency with Project agent and technical staff regarding Project impact on ground water resources, farm irrigation and possible mitigations (ongoing)	No Change	
					22-08-2022 Email Correspondence requesting confirmation of land ownership regarding placement of flow monitoring gauge and preferred location for a rain gauge	No Change	

CA (Compulsory acquisition), CAR (Compulsory acquisition of rights over land and temporary possession), TP (Temporary possession)  
 CAS (Compulsory acquisition of subsoil), CASTPS (Compulsory acquisition of subsoil and temporary possession of land at the surface)



						This Version:	Version 2.0 (December 2022)	
						Previous Version:	Version 1.0 (October 2022)	
						Change 1		
No.	Land interest name/organisation and land agent's name (if applicable)	Type of interest	Plot(s)	Land requirement	Status of negotiations with land interest	Cell in this row with change	Cell content in previous version	
90 Cont'd					23-08-2022 Meeting Discussion with landowner and agent regarding placement of flow monitoring gauge and preferred location for a rain gauge	No Change		
					26-08-2022 Email Correspondence attaching an electronic copy of Local Refinement consultation correspondence (Church Lane residents referencing relocation of M25 compound) to landowner and agent for information			
					30-08-2022 Email Correspondence to agent accepting landowner time claim and requesting updated claim			
					14-09-2022 Email Correspondence regarding mitigation for Project impacts on farm irrigation systems			
					22-09-2022 Email Correspondence regarding mitigation for Project impacts on farm irrigation systems			
					23-09-2022 Email Correspondence to agent and landowner attaching Thames Chase visitor survey report			
					27-09-2022 Email Correspondence to agent regarding compensation payment			
					27-09-2022 Email Correspondence to agent regarding compensation payment			
91	Apna Land Ltd	Cat 1 and 3	09-06	TP	An invitation to negotiate and acquire land interests by voluntary agreement has been sent by letter.	No Change		
					27-01-2020 Letter Supplementary consultation notification sent			
					13-07-2020 Letter Design Refinement consultation notification sent			
					29-09-2020 Letter An invitation has been sent to negotiate and acquire land interests by voluntary agreement			
					13-07-2021 Letter Community Impacts consultation notification sent			
					26-10-2021 Letter An invitation has been sent to negotiate and acquire land interests by voluntary agreement			
					13-05-2022 Letter Local Refinement consultation notification sent			
					24-05-2022 Letter Local Refinement consultation extension notification sent			
92	Apollo Plant Hire Limited	Cat 1 and 3	23-57	CAR	An invitation to negotiate and acquire land interests by voluntary agreement has been sent by letter.	No Change		
					15-08-2019 Letter 2019 Post-Statutory consultation notification sent			
					23-66 CAR			13-07-2021 Letter Community Impacts consultation notification sent
					23-67 CAR			26-10-2021 Letter An invitation has been sent to negotiate and acquire land interests by voluntary agreement
								13-05-2022 Letter Local Refinement consultation notification sent
					24-05-2022 Letter Local Refinement consultation extension notification sent			
93	Arkadiusz Miroslaw Bielawa	Cat 1 and 3	28-57	CAR	An invitation to negotiate and acquire land interests by voluntary agreement has been sent by letter.	No Change		
					27-01-2020 Letter Supplementary consultation notification sent			
					13-07-2020 Letter Design Refinement consultation notification sent			
					29-09-2020 Letter An invitation has been sent to negotiate and acquire land interests by voluntary agreement			
					13-07-2021 Letter Community Impacts consultation notification sent			
					26-10-2021 Letter An invitation has been sent to negotiate and acquire land interests by voluntary agreement			
					13-05-2022 Letter Local Refinement consultation notification sent			
13-05-2022 Letter Local Refinement consultation notification sent								

CA (Compulsory acquisition), CAR (Compulsory acquisition of rights over land and temporary possession), TP (Temporary possession)  
 CAS (Compulsory acquisition of subsoil), CASTPS (Compulsory acquisition of subsoil and temporary possession of land at the surface)

						This Version:	Version 2.0 (December 2022)
						Previous Version:	Version 1.0 (October 2022)
						Change 1	
No.	Land interest name/organisation and land agent's name (if applicable)	Type of interest	Plot(s)	Land requirement	Status of negotiations with land interest	Cell in this row with change	Cell content in previous version
					24-05-2022 Letter Local Refinement consultation extension notification sent	No Change	

CA (Compulsory acquisition), CAR (Compulsory acquisition of rights over land and temporary possession), TP (Temporary possession)  
 CAS (Compulsory acquisition of subsoil), CASTPS (Compulsory acquisition of subsoil and temporary possession of land at the surface)

						This Version:	Version 2.0 (December 2022)
						Previous Version:	Version 1.0 (October 2022)
						Change 1	
No.	Land interest name/organisation and land agent's name (if applicable)	Type of interest	Plot(s)	Land requirement	Status of negotiations with land interest	Cell in this row with change	Cell content in previous version
94	Arqiva Limited	Cat 2 and 3	01-01	CAR	Notification of the Project and confirmation of assets has taken place. The draft Development Consent Order contains Protective Provisions for the benefit of statutory undertakers and article 37 of the Development Consent Order (statutory undertakers) is subject to the electronic communications code. The Applicant is progressing a Statement of Common Ground and further negotiations will be progressed up to and during examination.  12-04-2017 Letter Preferred Route Announcement notification sent	No Change	
			01-02	CA	27-04-2017 Letter Survey access request sent	No Change	
			01-03	CAR	17-08-2017 Letter Survey access request sent	No Change	
			01-04	CA	31-10-2017 Letter Order Limits update notification sent	No Change	
			01-08	CAR	14-05-2018 Letter Land Interest Questionnaire sent	No Change	
			02-08	CAR	20-08-2018 Letter Land Interest Questionnaire sent	No Change	
			02-11	CAR	03-10-2018 Letter Land Interest Questionnaire response	No Change	
			02-12	CA	13-11-2018 Letter Land Interest Questionnaire response	No Change	
					10-12-2018 Letter Land Interest Questionnaire response	No Change	
					04-06-2019 Meeting Initial meeting and Project introduction	No Change	
					15-08-2019 Letter 2019 Post-Statutory consultation notification sent	No Change	
					09-09-2019 Meeting Discussion regarding progress meeting and Project update	No Change	
					08-11-2019 Letter Land Interest Questionnaire sent	No Change	
					27-01-2020 Letter Supplementary consultation notification sent	No Change	
					03-02-2020 Email Correspondence regarding land referencing	No Change	
					16-03-2020 Letter Land Interest Questionnaire sent	No Change	
					13-07-2020 Letter Design Refinement consultation notification sent	No Change	
					13-07-2021 Letter Community Impacts consultation notification sent	No Change	
					05-04-2022 Email Correspondence regarding survey access request	No Change	
					13-05-2022 Letter Local Refinement consultation notification sent	No Change	
					24-05-2022 Letter Local Refinement consultation extension notification sent	No Change	
					01-09-2022 Letter Landowner engagement notification sent	No Change	
95					An invitation to negotiate and acquire land interests by voluntary agreement has been sent by letter.	No Change	

CA (Compulsory acquisition), CAR (Compulsory acquisition of rights over land and temporary possession), TP (Temporary possession)  
 CAS (Compulsory acquisition of subsoil), CASTPS (Compulsory acquisition of subsoil and temporary possession of land at the surface)

							This Version:	Version 2.0 (December 2022)	
							Previous Version:	Version 1.0 (October 2022)	
							Change 1		
No.	Land interest name/organisation and land agent's name (if applicable)	Type of interest	Plot(s)	Land requirement	Status of negotiations with land interest			Cell in this row with change	Cell content in previous version
	Arthur Henry Davis	Cat 1 and 3	25-66	CAR	29-09-2020	Letter	An invitation has been sent to negotiate and acquire land interests by voluntary agreement	No Change	
			25-71	CAR	06-11-2020	Email	Correspondence regarding voluntary agreement	No Change	
			25-75	CAR	13-07-2021	Letter	Community Impacts consultation notification sent	No Change	
			25-88	CAR	26-10-2021	Letter	An invitation has been sent to negotiate and acquire land interests by voluntary agreement	No Change	
					13-05-2022	Letter	Local Refinement consultation notification sent	No Change	
					24-05-2022	Letter	Local Refinement consultation extension notification sent	No Change	

CA (Compulsory acquisition), CAR (Compulsory acquisition of rights over land and temporary possession), TP (Temporary possession)  
 CAS (Compulsory acquisition of subsoil), CASTPS (Compulsory acquisition of subsoil and temporary possession of land at the surface)

						This Version:	Version 2.0 (December 2022)
						Previous Version:	Version 1.0 (October 2022)
						Change 1	
No.	Land interest name/organisation and land agent's name (if applicable)	Type of interest	Plot(s)	Land requirement	Status of negotiations with land interest	Cell in this row with change	Cell content in previous version
96	Artur Radzimska Bartosz Radzinski Magdalena Edyta Radzimska Oliver Lukies - Strutt and Parker (as agent)	Cat 1 and 3	33-62	CA	In contact with landowner via agent who is aware of the Project and its effect on their property. Property is partially impacted and an opportunity to acquire has been discussed so the landowner is aware of options available. Non-intrusive surveys undertaken in 2018 (Ecology Phase 1 and Barn Owls), Cultural Heritage in October 2019 and intrusive ground investigations in May 2020 for which license consents were negotiated with the agent and signed by landowner. 12-04-2017 Letter Preferred Route Announcement notification sent	No Change	
				CA	07-08-2017 Letter Survey access request sent	No Change	
				CAR	17-08-2017 Letter Survey access request sent	No Change	
				CAR	31-10-2017 Letter Order Limits update notification sent	No Change	
				TP	07-02-2018 Letter Correspondence with agent regarding instruction	No Change	
				TP	16-03-2018 Letter Correspondence regarding survey consent form	No Change	
					14-05-2018 Letter Land Interest Questionnaire sent	No Change	
					09-10-2018 Letter Section 42 Statutory consultation notification sent	No Change	
					12-02-2019 Letter Land Interest Questionnaire response	No Change	
					16-05-2019 Email Correspondence regarding survey works	No Change	
					14-08-2019 Email Correspondence regarding survey works	No Change	
					27-01-2020 Letter Supplementary consultation notification sent	No Change	
					28-02-2020 Meeting Discussion regarding update with agent focusing on survey works	No Change	
					31-03-2020 Meeting Discussion regarding update with agent focusing on survey works	No Change	
					20-04-2020 Email Correspondence regarding draft survey consent form	No Change	
					27-05-2020 Letter Survey consent form negotiated with agent, signed by landowner and returned by agent	No Change	
					28-05-2020 Email Correspondence regarding survey licence	No Change	
					13-07-2020 Letter Design Refinement consultation notification sent	No Change	
					29-09-2020 Letter An invitation has been sent to negotiate and acquire land interests by voluntary agreement	No Change	
					13-07-2021 Letter Community Impacts consultation notification sent	No Change	
	26-10-2021 Letter An invitation has been sent to negotiate and acquire land interests by voluntary agreement	No Change					
	13-05-2022 Letter Local Refinement consultation notification sent	No Change					
	24-05-2022 Letter Local Refinement consultation extension notification sent	No Change					
97	Audrey Mary Page	Cat 1 and 3	05-09	CAR	An invitation to negotiate and acquire land interests by voluntary agreement has been sent by letter. 27-01-2020 Letter Supplementary consultation notification sent	No Change	
					13-07-2020 Letter Design Refinement consultation notification sent	No Change	
						No Change	

CA (Compulsory acquisition), CAR (Compulsory acquisition of rights over land and temporary possession), TP (Temporary possession)  
 CAS (Compulsory acquisition of subsoil), CASTPS (Compulsory acquisition of subsoil and temporary possession of land at the surface)

						This Version:	Version 2.0 (December 2022)
						Previous Version:	Version 1.0 (October 2022)
						Change 1	
No.	Land interest name/organisation and land agent's name (if applicable)	Type of interest	Plot(s)	Land requirement	Status of negotiations with land interest	Cell in this row with change	Cell content in previous version
					29-09-2020 Letter An invitation has been sent to negotiate and acquire land interests by voluntary agreement		
					17-11-2020 Email Correspondence regarding voluntary agreement	No Change	
					13-07-2021 Letter Community Impacts consultation notification sent	No Change	
					26-10-2021 Letter An invitation has been sent to negotiate and acquire land interests by voluntary agreement	No Change	
					13-05-2022 Letter Local Refinement consultation notification sent	No Change	
					24-05-2022 Letter Local Refinement consultation extension notification sent	No Change	

CA (Compulsory acquisition), CAR (Compulsory acquisition of rights over land and temporary possession), TP (Temporary possession)  
 CAS (Compulsory acquisition of subsoil), CASTPS (Compulsory acquisition of subsoil and temporary possession of land at the surface)

						This Version:	Version 2.0 (December 2022)
						Previous Version:	Version 1.0 (October 2022)
						Change 1	
No.	Land interest name/organisation and land agent's name (if applicable)	Type of interest	Plot(s)	Land requirement	Status of negotiations with land interest	Cell in this row with change	Cell content in previous version
98	Audrey Robina Crick	Cat 1 and 3	31-20	CAR	An invitation to negotiate and acquire land interests by voluntary agreement has been sent by letter.		
					13-07-2020 Letter Design Refinement consultation notification sent	No Change	
					29-09-2020 Letter An invitation has been sent to negotiate and acquire land interests by voluntary agreement	No Change	
					13-07-2021 Letter Community Impacts consultation notification sent	No Change	
					26-10-2021 Letter An invitation has been sent to negotiate and acquire land interests by voluntary agreement	No Change	
					13-05-2022 Letter Local Refinement consultation notification sent	No Change	
					24-05-2022 Letter Local Refinement consultation extension notification sent	No Change	
99	Audrey Ruth Lamb	Cat 1 and 3	30-49	TP	An invitation to negotiate and acquire land interests by voluntary agreement has been sent by letter.		
					13-07-2020 Letter Design Refinement consultation notification sent	No Change	
					29-09-2020 Letter An invitation has been sent to negotiate and acquire land interests by voluntary agreement	No Change	
					13-07-2021 Letter Community Impacts consultation notification sent	No Change	
					26-10-2021 Letter An invitation has been sent to negotiate and acquire land interests by voluntary agreement	No Change	
					13-05-2022 Letter Local Refinement consultation notification sent	No Change	
					24-05-2022 Letter Local Refinement consultation extension notification sent	No Change	
100	British Telecommunications PLC	Cat 1, 2 and 3	03-03	CAR	Notification of the Project and confirmation of assets has taken place. The draft Development Consent Order contains Protective Provisions for the benefit of statutory undertakers and prohibits compulsory acquisition of any of their apparatus without consent. Further negotiations will be progressed up to and during examination.		
					12-04-2017 Letter Preferred Route Announcement notification sent	No Change	
					03-06 CA 17-08-2017 Letter Survey access request sent	No Change	
					03-07 CAR 05-09-2017 Letter Survey access request sent	No Change	
					03-08 TP 31-10-2017 Letter Order Limits update notification sent	No Change	
					03-09 CA 01-11-2017 Letter Development boundary update sent	No Change	
					03-11 CA 14-05-2018 Letter Land Interest Questionnaire sent	No Change	
					03-12 CA 20-08-2018 Letter Land Interest Questionnaire sent	No Change	
					03-13 CA 09-10-2018 Letter Section 42 Statutory consultation notification sent	No Change	
					03-15 CA 24-01-2019 Letter Land Interest Questionnaire response	No Change	
					03-17 CAR 15-08-2019 Letter 2019 Post-Statutory consultation notification sent	No Change	
03-20 CA 05-09-2019 Email Correspondence regarding land referencing	No Change						
03-21 CA 27-01-2020 Letter Supplementary consultation notification sent	No Change						

CA (Compulsory acquisition), CAR (Compulsory acquisition of rights over land and temporary possession), TP (Temporary possession)  
 CAS (Compulsory acquisition of subsoil), CASTPS (Compulsory acquisition of subsoil and temporary possession of land at the surface)

							This Version:	Version 2.0 (December 2022)	
							Previous Version:	Version 1.0 (October 2022)	
							Change 1		
No.	Land interest name/organisation and land agent's name (if applicable)	Type of interest	Plot(s)	Land requirement	Status of negotiations with land interest			Cell in this row with change	Cell content in previous version
			03-22	CA	13-07-2020	Letter	Design Refinement consultation notification sent	No Change	
			03-24	CA	29-09-2020	Letter	An invitation has been sent to negotiate and acquire land interests by voluntary agreement	No Change	
			03-27	CA	13-07-2021	Letter	Community Impacts consultation notification sent	No Change	
			03-29	CA	26-10-2021	Letter	An invitation has been sent to negotiate and acquire land interests by voluntary agreement	No Change	
			03-30	CA	11-05-2022	Letter	Landowner engagement notification sent	No Change	
			03-33	CAR	13-05-2022	Letter	Local Refinement consultation notification sent	No Change	
			03-34	CA	24-05-2022	Letter	Local Refinement consultation extension notification sent	No Change	
			03-35	CA	01-09-2022	Letter	Landowner engagement notification sent	No Change	

CA (Compulsory acquisition), CAR (Compulsory acquisition of rights over land and temporary possession), TP (Temporary possession)  
 CAS (Compulsory acquisition of subsoil), CASTPS (Compulsory acquisition of subsoil and temporary possession of land at the surface)



						This Version:	Version 2.0 (December 2022)
						Previous Version:	Version 1.0 (October 2022)
						Change 1	
No.	Land interest name/organisation and land agent's name (if applicable)	Type of interest	Plot(s)	Land requirement	Status of negotiations with land interest	Cell in this row with change	Cell content in previous version
100 Cont'd			03-36	TP		No Change	
			03-37	CA		No Change	
			03-41	CA		No Change	
			03-42	CA		No Change	
			03-44	CA		No Change	
			03-45	CA		No Change	
			03-46	CA		No Change	
			03-47	CA		No Change	
			03-48	CA		No Change	
			03-50	CA		No Change	
			03-53	CA		No Change	
			03-55	CA		No Change	
			03-56	CA		No Change	
			03-58	CA		No Change	
			03-70	CA		No Change	
			03-87	CAR		No Change	
			03-120	CA		No Change	
			03-123	CA		No Change	
			03-151	CA		No Change	
			03-152	CA		No Change	
			04-02	CA		No Change	
			04-05	CA		No Change	
			04-07	CAR		No Change	
			04-11	CA		No Change	
			04-12	CAR		No Change	
			04-15	CA		No Change	
			04-18	CA		No Change	
			04-19	CA		No Change	
			04-21	CA		No Change	
			04-24	CA		No Change	
			04-26	CA		No Change	
			04-29	CA		No Change	
			04-30	CA		No Change	
			04-31	CA		No Change	
			04-32	CA		No Change	
			04-38	CAR		No Change	
			04-39	CA		No Change	

CA (Compulsory acquisition), CAR (Compulsory acquisition of rights over land and temporary possession), TP (Temporary possession)  
 CAS (Compulsory acquisition of subsoil), CASTPS (Compulsory acquisition of subsoil and temporary possession of land at the surface)

						This Version:	Version 2.0 (December 2022)
						Previous Version:	Version 1.0 (October 2022)
						Change 1	
No.	Land interest name/organisation and land agent's name (if applicable)	Type of interest	Plot(s)	Land requirement	Status of negotiations with land interest	Cell in this row with change	Cell content in previous version
100 Cont'd			04-42	CAR		No Change	
			04-45	CAR		No Change	
			04-47	CA		No Change	
			04-49	CA		No Change	
			04-50	CA		No Change	
			04-51	CA		No Change	
			04-52	CA		No Change	
			04-54	CA		No Change	
			04-55	CA		No Change	
			04-56	CA		No Change	
			04-57	CA		No Change	
			04-58	CAR		No Change	
			04-60	CA		No Change	
			04-63	CAR		No Change	
			04-64	CA		No Change	
			04-67	CA		No Change	
			04-68	CA		No Change	
			04-69	CA		No Change	
			04-71	CA		No Change	
			04-74	CA		No Change	
			04-75	CA		No Change	
			04-76	CA		No Change	
			04-77	CA		No Change	
			04-78	CA		No Change	
			04-79	CA		No Change	
			04-80	CA		No Change	
			04-82	CA		No Change	
			04-84	CA		No Change	
			04-85	CA		No Change	
			04-87	CA		No Change	
04-89	CAR	No Change					
04-90	CA	No Change					
04-91	CA	No Change					
04-92	CAR	No Change					
04-95	CA	No Change					
04-102	CA	No Change					
			04-104	CA		No Change	

CA (Compulsory acquisition), CAR (Compulsory acquisition of rights over land and temporary possession), TP (Temporary possession)  
 CAS (Compulsory acquisition of subsoil), CASTPS (Compulsory acquisition of subsoil and temporary possession of land at the surface)

						This Version:	Version 2.0 (December 2022)
						Previous Version:	Version 1.0 (October 2022)
						Change 1	
No.	Land interest name/organisation and land agent's name (if applicable)	Type of interest	Plot(s)	Land requirement	Status of negotiations with land interest	Cell in this row with change	Cell content in previous version
100 Cont'd			04-105	CA		No Change	
			04-106	CA		No Change	
			04-111	CA		No Change	
			04-113	CA		No Change	
			04-114	CA		No Change	
			04-119	CA		No Change	
			04-120	CA		No Change	
			04-121	CA		No Change	
			04-129	CA		No Change	
			04-131	CA		No Change	
			04-132	CA		No Change	
			04-135	CA		No Change	
			04-138	CAR		No Change	
			04-142	CA		No Change	
			04-143	CA		No Change	
			04-146	CA		No Change	
			04-147	CA		No Change	
			04-150	CA		No Change	
			04-151	CAR		No Change	
			04-153	CAR		No Change	
04-155	CA	No Change					
04-157	CA	No Change					
04-158	CA	No Change					
04-159	CA	No Change					
04-160	CA	No Change					
04-161	CA	No Change					
04-171	CA	No Change					

CA (Compulsory acquisition), CAR (Compulsory acquisition of rights over land and temporary possession), TP (Temporary possession)  
 CAS (Compulsory acquisition of subsoil), CASTPS (Compulsory acquisition of subsoil and temporary possession of land at the surface)

						This Version:	Version 2.0 (December 2022)
						Previous Version:	Version 1.0 (October 2022)
						Change 1	
No.	Land interest name/organisation and land agent's name (if applicable)	Type of interest	Plot(s)	Land requirement	Status of negotiations with land interest	Cell in this row with change	Cell content in previous version
			04-172	CA		No Change	
			04-173	CA		No Change	
			04-186	CA		No Change	
			04-187	CA		No Change	
			04-193	CA		No Change	
			04-194	CA		No Change	
			04-195	CA		No Change	
			04-196	CA		No Change	
			04-198	CA		No Change	
			04-199	CA		No Change	

CA (Compulsory acquisition), CAR (Compulsory acquisition of rights over land and temporary possession), TP (Temporary possession)  
 CAS (Compulsory acquisition of subsoil), CASTPS (Compulsory acquisition of subsoil and temporary possession of land at the surface)

						This Version:	Version 2.0 (December 2022)
						Previous Version:	Version 1.0 (October 2022)
						Change 1	
No.	Land interest name/organisation and land agent's name (if applicable)	Type of interest	Plot(s)	Land requirement	Status of negotiations with land interest	Cell in this row with change	Cell content in previous version
100 Cont'd			04-201	CA		No Change	
			04-202	CA		No Change	
			04-204	CA		No Change	
			04-205	CA		No Change	
			04-206	CA		No Change	
			04-207	CA		No Change	
			04-211	CA		No Change	
			04-213	CA		No Change	
			04-215	CAR		No Change	
			04-216	CA		No Change	
			04-217	CA		No Change	
			04-218	CA		No Change	
			04-219	CA		No Change	
			04-220	CA		No Change	
			04-222	CA		No Change	
			04-226	CAR		No Change	
			04-227	CAR		No Change	
			04-229	CAR		No Change	
			04-230	CA		No Change	
			04-233	TP		No Change	
			04-236	CA		No Change	
			04-238	CA		No Change	
			04-239	CA		No Change	
			04-240	CA		No Change	
04-241	CA	No Change					
04-243	CAR	No Change					
04-246	CAR	No Change					

CA (Compulsory acquisition), CAR (Compulsory acquisition of rights over land and temporary possession), TP (Temporary possession)  
 CAS (Compulsory acquisition of subsoil), CASTPS (Compulsory acquisition of subsoil and temporary possession of land at the surface)

						This Version:	Version 2.0 (December 2022)
						Previous Version:	Version 1.0 (October 2022)
						Change 1	
No.	Land interest name/organisation and land agent's name (if applicable)	Type of interest	Plot(s)	Land requirement	Status of negotiations with land interest	Cell in this row with change	Cell content in previous version
			04-247	CAR		No Change	
			04-248	CA		No Change	
			04-249	CAR		No Change	
			04-251	CAR		No Change	
			04-253	TP		No Change	
			04-254	TP		No Change	
			04-255	TP		No Change	
			04-258	TP		No Change	
			04-259	CAR		No Change	
			04-260	CA		No Change	
						No Change	

CA (Compulsory acquisition), CAR (Compulsory acquisition of rights over land and temporary possession), TP (Temporary possession)  
 CAS (Compulsory acquisition of subsoil), CASTPS (Compulsory acquisition of subsoil and temporary possession of land at the surface)

						This Version:	Version 2.0 (December 2022)
						Previous Version:	Version 1.0 (October 2022)
						Change 1	
No.	Land interest name/organisation and land agent's name (if applicable)	Type of interest	Plot(s)	Land requirement	Status of negotiations with land interest	Cell in this row with change	Cell content in previous version
100 Cont'd			04-261	CA			
			04-266	CAR		No Change	
			04-271	CA		No Change	
			04-272	CA		No Change	
			04-273	CA		No Change	
			06-20	CA		No Change	
			06-24	CA		No Change	
			06-31	CA		No Change	
			06-35	CA		No Change	
			06-36	CA		No Change	
			06-38	CA		No Change	
			06-39	CA		No Change	
			06-40	CA		No Change	
			06-41	CA		No Change	
			06-42	CA		No Change	
			06-43	CA		No Change	
			06-45	CA		No Change	
			06-47	CA		No Change	
			06-52	CA		No Change	
			06-55	CAR		No Change	
			06-59	CA		No Change	
			06-60	CA		No Change	
			06-61	CA		No Change	
			06-62	CA		No Change	
			06-65	CA		No Change	
			06-66	CA		No Change	
			06-68	CA		No Change	
			06-69	CA		No Change	
			06-70	CA		No Change	
			06-72	CAR		No Change	
			06-73	CA		No Change	
			06-76	CA		No Change	
06-77	CA	No Change					
06-78	CAR	No Change					
06-82	CA	No Change					
06-83	CA	No Change					
06-84	CA	No Change					

CA (Compulsory acquisition), CAR (Compulsory acquisition of rights over land and temporary possession), TP (Temporary possession)  
 CAS (Compulsory acquisition of subsoil), CASTPS (Compulsory acquisition of subsoil and temporary possession of land at the surface)

						This Version:	Version 2.0 (December 2022)
						Previous Version:	Version 1.0 (October 2022)
						Change 1	
No.	Land interest name/organisation and land agent's name (if applicable)	Type of interest	Plot(s)	Land requirement	Status of negotiations with land interest	Cell in this row with change	Cell content in previous version
100 Cont'd			06-85	CA		No Change	
			06-87	CA		No Change	
			06-89	CA		No Change	
			06-90	CA		No Change	
			06-94	CA		No Change	
			06-97	CA		No Change	
			06-98	CAR		No Change	
			06-103	CA		No Change	
			06-107	CAR		No Change	
			06-108	CA		No Change	
			06-110	TP		No Change	
			06-111	CAR		No Change	
			06-113	CAR		No Change	
			06-114	CAR		No Change	
			06-115	CAR		No Change	
			06-121	CAR		No Change	
			06-125	CA		No Change	
			06-126	CA		No Change	
			06-135	TP		No Change	
			06-140	CA		No Change	
			06-141	CA		No Change	
			06-145	CA		No Change	
			06-147	CA		No Change	
			06-155	CA		No Change	
			06-162	CA		No Change	
			06-166	CA		No Change	
			06-175	CA		No Change	
			06-176	CA		No Change	
			06-177	CA		No Change	
			06-180	CA		No Change	
06-181	CA	No Change					

CA (Compulsory acquisition), CAR (Compulsory acquisition of rights over land and temporary possession), TP (Temporary possession)  
 CAS (Compulsory acquisition of subsoil), CASTPS (Compulsory acquisition of subsoil and temporary possession of land at the surface)



						This Version:	Version 2.0 (December 2022)
						Previous Version:	Version 1.0 (October 2022)
						Change 1	
No.	Land interest name/organisation and land agent's name (if applicable)	Type of interest	Plot(s)	Land requirement	Status of negotiations with land interest	Cell in this row with change	Cell content in previous version
			06-183	CA		No Change	
			06-184	CA		No Change	
			06-189	CA		No Change	
			06-193	CA		No Change	
			06-195	CA		No Change	
			06-196	CA		No Change	

CA (Compulsory acquisition), CAR (Compulsory acquisition of rights over land and temporary possession), TP (Temporary possession)  
 CAS (Compulsory acquisition of subsoil), CASTPS (Compulsory acquisition of subsoil and temporary possession of land at the surface)

						This Version:	Version 2.0 (December 2022)
						Previous Version:	Version 1.0 (October 2022)
						Change 1	
No.	Land interest name/organisation and land agent's name (if applicable)	Type of interest	Plot(s)	Land requirement	Status of negotiations with land interest	Cell in this row with change	Cell content in previous version
100 Cont'd			06-197	CA		No Change	
			06-198	CA		No Change	
			06-199	CA		No Change	
			11-18	CA		No Change	
			11-19	CA		No Change	
			11-21	CA		No Change	
			11-25	CA		No Change	
			11-27	CA		No Change	
			11-30	CA		No Change	
			11-34	CA		No Change	
			11-35	CA		No Change	
			11-36	CA		No Change	
			11-42	CA		No Change	
			11-43	CAR		No Change	
			11-44	CA		No Change	
			13-05	TP		No Change	
			13-06	TP		No Change	
			13-07	TP		No Change	
			13-12	CAR		No Change	
			13-13	CAR		No Change	
			13-14	CAR		No Change	
			13-15	CAR		No Change	
			13-16	CAR		No Change	
			13-17	CAR		No Change	
			13-18	CAR		No Change	
			13-19	CAR		No Change	
			13-21	CAR		No Change	
			13-23	CA		No Change	
			13-26	CAR		No Change	
			13-28	CAR		No Change	
			13-29	CAR		No Change	
			13-30	CAR		No Change	
			13-32	CAR		No Change	
13-34	CAR	No Change					
13-35	CA	No Change					
13-37	CA	No Change					
13-39	CA	No Change					

CA (Compulsory acquisition), CAR (Compulsory acquisition of rights over land and temporary possession), TP (Temporary possession)  
 CAS (Compulsory acquisition of subsoil), CASTPS (Compulsory acquisition of subsoil and temporary possession of land at the surface)

						This Version:	Version 2.0 (December 2022)
						Previous Version:	Version 1.0 (October 2022)
						Change 1	
No.	Land interest name/organisation and land agent's name (if applicable)	Type of interest	Plot(s)	Land requirement	Status of negotiations with land interest	Cell in this row with change	Cell content in previous version
100 Cont'd			13-40	CAR		No Change	
			13-44	CA		No Change	
			13-45	CAR		No Change	
			13-46	CASTPS		No Change	
			13-47	CASTPS		No Change	
			13-54	CAR		No Change	
			13-55	CAR		No Change	
			13-56	CAR		No Change	
			13-63	CAR		No Change	
			13-70	CAR		No Change	
			13-71	CAR		No Change	
			20-79	CA		No Change	
			20-85	CA		No Change	
			20-87	TP		No Change	
			22-01	TP		No Change	
			22-03	TP		No Change	
			22-11	TP		No Change	
			22-13	TP		No Change	
			22-19	TP		No Change	
			22-20	TP		No Change	
			22-21	TP		No Change	
			22-23	TP		No Change	
			22-24	TP		No Change	
			22-27	CAR		No Change	
			22-31	CAR		No Change	
			22-115	CA		No Change	
			22-116	TP		No Change	
			23-30	CAR		No Change	
			23-38	TP		No Change	
			23-40	TP		No Change	
			23-44	CAR		No Change	
			23-45	CAR		No Change	
			23-49	CAR		No Change	
23-53	CAR	No Change					
23-54	CAR	No Change					
23-55	CAR	No Change					
23-56	CAR	No Change					

CA (Compulsory acquisition), CAR (Compulsory acquisition of rights over land and temporary possession), TP (Temporary possession)  
 CAS (Compulsory acquisition of subsoil), CASTPS (Compulsory acquisition of subsoil and temporary possession of land at the surface)

						This Version:	Version 2.0 (December 2022)
						Previous Version:	Version 1.0 (October 2022)
						Change 1	
No.	Land interest name/organisation and land agent's name (if applicable)	Type of interest	Plot(s)	Land requirement	Status of negotiations with land interest	Cell in this row with change	Cell content in previous version
100 Cont'd			23-57	CAR		No Change	
			23-58	CAR		No Change	
			23-59	CAR		No Change	
			23-60	CAR		No Change	
			23-61	CAR		No Change	
			23-62	CAR		No Change	
			23-63	CAR		No Change	
			23-64	CAR		No Change	
			23-65	CAR		No Change	
			23-68	CA		No Change	
			23-73	CA		No Change	
			23-80	CA		No Change	
			23-83	CA		No Change	
			23-85	CA		No Change	
			23-86	CA		No Change	
			23-92	CA		No Change	
			23-93	CA		No Change	
			23-94	CA		No Change	
			23-95	CAR		No Change	
			23-97	CAR		No Change	
			23-101	TP		No Change	
			23-108	CAR		No Change	
			23-110	CAR		No Change	
			23-111	TP		No Change	
			23-112	CAR		No Change	
			23-114	TP		No Change	
			23-120	CAR		No Change	
			23-122	TP		No Change	
			23-126	TP		No Change	
			23-127	CAR		No Change	
23-133	CAR	No Change					
23-138	CAR	No Change					
23-148	CAR	No Change					
23-156	CA	No Change					
23-158	CA	No Change					
23-159	TP	No Change					
23-162	CAR	No Change					

CA (Compulsory acquisition), CAR (Compulsory acquisition of rights over land and temporary possession), TP (Temporary possession)  
 CAS (Compulsory acquisition of subsoil), CASTPS (Compulsory acquisition of subsoil and temporary possession of land at the surface)

						This Version:	Version 2.0 (December 2022)
						Previous Version:	Version 1.0 (October 2022)
						Change 1	
No.	Land interest name/organisation and land agent's name (if applicable)	Type of interest	Plot(s)	Land requirement	Status of negotiations with land interest	Cell in this row with change	Cell content in previous version
100 Cont'd			23-163	TP		No Change	
			23-164	TP		No Change	
			23-165	TP		No Change	
			23-168	TP		No Change	
			23-174	TP		No Change	
			24-18	CA		No Change	
			24-41	CA		No Change	
			24-54	CA		No Change	
			24-55	CA		No Change	
			24-58	CA		No Change	
			24-61	CA		No Change	
			24-62	CAR		No Change	
			24-68	CAR		No Change	
			24-71	TP		No Change	
			24-72	CA		No Change	
			24-73	CA		No Change	
			24-75	CA		No Change	
			24-77	CA		No Change	
			24-102	CA		No Change	
			24-103	CAR		No Change	
			24-105	CAR		No Change	
			24-108	CA		No Change	
			24-110	CA		No Change	
			24-115	CA		No Change	
			24-117	CA		No Change	
			24-122	CA		No Change	
			24-126	CAR		No Change	
			24-129	CAR		No Change	
			24-137	CA		No Change	
			24-141	CA		No Change	
24-146	CA	No Change					
24-160	CAR	No Change					
24-161	CAR	No Change					
24-162	CAR	No Change					

CA (Compulsory acquisition), CAR (Compulsory acquisition of rights over land and temporary possession), TP (Temporary possession)  
 CAS (Compulsory acquisition of subsoil), CASTPS (Compulsory acquisition of subsoil and temporary possession of land at the surface)

						This Version:	Version 2.0 (December 2022)
						Previous Version:	Version 1.0 (October 2022)
						Change 1	
No.	Land interest name/organisation and land agent's name (if applicable)	Type of interest	Plot(s)	Land requirement	Status of negotiations with land interest	Cell in this row with change	Cell content in previous version
			24-163	CAR		No Change	
			24-167	TP		No Change	
			24-171	TP		No Change	

CA (Compulsory acquisition), CAR (Compulsory acquisition of rights over land and temporary possession), TP (Temporary possession)  
 CAS (Compulsory acquisition of subsoil), CASTPS (Compulsory acquisition of subsoil and temporary possession of land at the surface)

						This Version:	Version 2.0 (December 2022)
						Previous Version:	Version 1.0 (October 2022)
						Change 1	
No.	Land interest name/organisation and land agent's name (if applicable)	Type of interest	Plot(s)	Land requirement	Status of negotiations with land interest	Cell in this row with change	Cell content in previous version
100 Cont'd			24-172	TP		No Change	
			24-187	TP		No Change	
			24-188	TP		No Change	
			26-01	CA		No Change	
			26-03	CA		No Change	
			26-04	CA		No Change	
			26-05	CA		No Change	
			26-06	CA		No Change	
			26-11	CA		No Change	
			28-30	CAR		No Change	
			28-31	TP		No Change	
			28-35	CAR		No Change	
			28-37	CAR		No Change	
			28-39	CAR		No Change	
			28-50	CAR		No Change	
			28-51	CAR		No Change	
			28-71	CAR		No Change	
			28-72	CAR		No Change	
			28-74	CA		No Change	
			28-75	CA		No Change	
			28-76	CA		No Change	
			28-77	CA		No Change	
			28-78	CA		No Change	
			28-79	CA		No Change	
			28-82	CA		No Change	
			28-83	CA		No Change	
			28-84	CA		No Change	
			28-87	CA		No Change	
			28-89	CA		No Change	
			28-114	CA		No Change	
28-116	CA	No Change					
28-117	CA	No Change					
28-124	CAR	No Change					
28-125	CAR	No Change					
28-127	CAR	No Change					
28-128	CAR	No Change					
29-17	CAR	No Change					

CA (Compulsory acquisition), CAR (Compulsory acquisition of rights over land and temporary possession), TP (Temporary possession)  
 CAS (Compulsory acquisition of subsoil), CASTPS (Compulsory acquisition of subsoil and temporary possession of land at the surface)

						This Version:	Version 2.0 (December 2022)
						Previous Version:	Version 1.0 (October 2022)
						Change 1	
No.	Land interest name/organisation and land agent's name (if applicable)	Type of interest	Plot(s)	Land requirement	Status of negotiations with land interest	Cell in this row with change	Cell content in previous version
100 Cont'd			29-23	CA		No Change	
			29-27	CA		No Change	
			29-28	CA		No Change	
			29-30	CA		No Change	
			29-32	CA		No Change	
			29-34	CA		No Change	
			29-38	CA		No Change	
			29-39	TP		No Change	
			29-40	CA		No Change	
			29-42	CA		No Change	
			29-43	CA		No Change	
			29-53	CA		No Change	
			29-54	CA		No Change	
			29-56	CA		No Change	
			29-58	CA		No Change	
			29-60	CA		No Change	
			29-62	CAR		No Change	
			29-63	CAR		No Change	
			29-66	CA		No Change	
			29-67	CA		No Change	
			29-68	CA		No Change	
			29-69	CA		No Change	
			29-70	CA		No Change	
			29-72	CA		No Change	
			29-74	CA		No Change	
			29-75	CA		No Change	
			29-76	CA		No Change	
			29-78	CA		No Change	
			29-79	CA		No Change	
			29-81	CA		No Change	
29-84	CA	No Change					
29-89	CA	No Change					
29-90	CA	No Change					
29-91	CA	No Change					
29-98	CA	No Change					
29-103	CA	No Change					
			29-107	CA		No Change	

CA (Compulsory acquisition), CAR (Compulsory acquisition of rights over land and temporary possession), TP (Temporary possession)  
 CAS (Compulsory acquisition of subsoil), CASTPS (Compulsory acquisition of subsoil and temporary possession of land at the surface)



						This Version:	Version 2.0 (December 2022)
						Previous Version:	Version 1.0 (October 2022)
						Change 1	
No.	Land interest name/organisation and land agent's name (if applicable)	Type of interest	Plot(s)	Land requirement	Status of negotiations with land interest	Cell in this row with change	Cell content in previous version
100 Cont'd			29-108	CA		No Change	
			29-109	CA		No Change	
			29-110	CA		No Change	
			29-111	CA		No Change	
			29-113	CAR		No Change	
			29-115	CAR		No Change	
			29-116	CA		No Change	
			29-117	CA		No Change	
			29-118	CA		No Change	
			29-119	CA		No Change	
			29-121	CA		No Change	
			29-122	CA		No Change	
			29-123	CA		No Change	
			29-124	CA		No Change	
			29-125	CA		No Change	
			29-129	CA		No Change	
			29-133	CA		No Change	
			29-136	CA		No Change	
			29-142	CA		No Change	
			29-143	CA		No Change	
29-145	CA	No Change					
29-151	CA	No Change					
29-152	CA	No Change					
29-153	CA	No Change					
29-155	CA	No Change					
29-157	CA	No Change					
29-160	CA	No Change					

CA (Compulsory acquisition), CAR (Compulsory acquisition of rights over land and temporary possession), TP (Temporary possession)  
 CAS (Compulsory acquisition of subsoil), CASTPS (Compulsory acquisition of subsoil and temporary possession of land at the surface)

						This Version:	Version 2.0 (December 2022)
						Previous Version:	Version 1.0 (October 2022)
						Change 1	
No.	Land interest name/organisation and land agent's name (if applicable)	Type of interest	Plot(s)	Land requirement	Status of negotiations with land interest	Cell in this row with change	Cell content in previous version
			29-161	CA			
			29-163	CA		No Change	
			29-164	CA		No Change	
			29-167	CA		No Change	
			29-169	CA		No Change	
			29-170	CA		No Change	
			29-171	CA		No Change	
			29-174	CA		No Change	
			29-178	CA		No Change	
			29-179	CA		No Change	
						No Change	

CA (Compulsory acquisition), CAR (Compulsory acquisition of rights over land and temporary possession), TP (Temporary possession)  
 CAS (Compulsory acquisition of subsoil), CASTPS (Compulsory acquisition of subsoil and temporary possession of land at the surface)

						This Version:	Version 2.0 (December 2022)
						Previous Version:	Version 1.0 (October 2022)
						Change 1	
No.	Land interest name/organisation and land agent's name (if applicable)	Type of interest	Plot(s)	Land requirement	Status of negotiations with land interest	Cell in this row with change	Cell content in previous version
100 Cont'd			29-180	CA		No Change	
			29-181	CA		No Change	
			29-182	CA		No Change	
			29-183	CA		No Change	
			29-184	CA		No Change	
			29-185	CA		No Change	
			29-187	CA		No Change	
			29-188	CA		No Change	
			29-189	CA		No Change	
			29-190	CA		No Change	
			29-194	CA		No Change	
			29-195	CA		No Change	
			29-196	CA		No Change	
			29-197	CA		No Change	
			29-198	CA		No Change	
			29-199	CA		No Change	
			29-200	CA		No Change	
			29-201	CA		No Change	
			29-202	CAR		No Change	
			29-203	CA		No Change	
29-204	CA	No Change					
29-206	CA	No Change					
29-208	CA	No Change					
29-210	CA	No Change					
29-212	CAR	No Change					
29-213	CAR	No Change					
29-218	CA	No Change					

CA (Compulsory acquisition), CAR (Compulsory acquisition of rights over land and temporary possession), TP (Temporary possession)  
 CAS (Compulsory acquisition of subsoil), CASTPS (Compulsory acquisition of subsoil and temporary possession of land at the surface)

						This Version:	Version 2.0 (December 2022)
						Previous Version:	Version 1.0 (October 2022)
						Change 1	
No.	Land interest name/organisation and land agent's name (if applicable)	Type of interest	Plot(s)	Land requirement	Status of negotiations with land interest	Cell in this row with change	Cell content in previous version
			29-220	CA			
			29-221	CA		No Change	
			29-223	CA		No Change	
			29-226	CA		No Change	
			29-231	CAR		No Change	
			29-232	CA		No Change	
			29-237	CAR		No Change	
			29-242	CAR		No Change	
			29-249	CAR		No Change	
			29-250	CAR		No Change	
						No Change	

CA (Compulsory acquisition), CAR (Compulsory acquisition of rights over land and temporary possession), TP (Temporary possession)  
 CAS (Compulsory acquisition of subsoil), CASTPS (Compulsory acquisition of subsoil and temporary possession of land at the surface)

						This Version:	Version 2.0 (December 2022)
						Previous Version:	Version 1.0 (October 2022)
						Change 1	
No.	Land interest name/organisation and land agent's name (if applicable)	Type of interest	Plot(s)	Land requirement	Status of negotiations with land interest	Cell in this row with change	Cell content in previous version
100 Cont'd			29-252	CA		No Change	
			29-253	CA		No Change	
			29-254	CA		No Change	
			29-259	CA		No Change	
			29-270	CA		No Change	
			29-274	CA		No Change	
			29-275	CA		No Change	
			29-276	CA		No Change	
			29-280	CA		No Change	
			32-01	CA		No Change	
			32-02	CA		No Change	
			32-03	CA		No Change	
			32-04	CA		No Change	
			32-10	CA		No Change	
			32-13	TP		No Change	
			32-14	TP		No Change	
			32-15	CAR		No Change	
			32-16	CAR		No Change	
			32-17	CAR		No Change	
			32-19	CA		No Change	
			32-20	CA		No Change	
			32-21	CA		No Change	
			32-23	CA		No Change	
			32-24	CA		No Change	
			32-26	CA		No Change	
			32-27	CA		No Change	
			32-28	CA		No Change	
			32-29	CA		No Change	
			32-30	CA		No Change	
			32-31	CA		No Change	
			32-32	CA		No Change	
			32-33	CAR		No Change	
			32-34	CA		No Change	
			32-35	CAR		No Change	
			32-36	CAR		No Change	
			32-37	CA		No Change	
			32-38	CA		No Change	

CA (Compulsory acquisition), CAR (Compulsory acquisition of rights over land and temporary possession), TP (Temporary possession)  
 CAS (Compulsory acquisition of subsoil), CASTPS (Compulsory acquisition of subsoil and temporary possession of land at the surface)

						This Version:	Version 2.0 (December 2022)
						Previous Version:	Version 1.0 (October 2022)
						Change 1	
No.	Land interest name/organisation and land agent's name (if applicable)	Type of interest	Plot(s)	Land requirement	Status of negotiations with land interest	Cell in this row with change	Cell content in previous version
100 Cont'd			32-40	CA		No Change	
			32-41	CA		No Change	
			32-43	CA		No Change	
			32-46	CA		No Change	
			32-50	CA		No Change	
			32-51	CA		No Change	
			32-52	CA		No Change	
			32-54	CA		No Change	
			32-59	CAR		No Change	
			32-62	CA		No Change	
			32-64	CA		No Change	
			32-67	CA		No Change	
			32-71	CA		No Change	
			32-72	CA		No Change	
			32-73	CA		No Change	
			32-74	CA		No Change	
			32-75	CA		No Change	
			32-76	CA		No Change	
			32-77	CA		No Change	
			32-79	CA		No Change	
			32-82	CA		No Change	
			32-83	CA		No Change	
			32-86	CA		No Change	
			32-87	CA		No Change	
			32-88	CA		No Change	
			32-89	CA		No Change	
			32-96	CA		No Change	
			32-98	CA		No Change	
32-99	CA	No Change					
32-100	CA	No Change					
			32-101	CA	No Change		
			32-106	CA	No Change		
			32-107	CA	No Change		
			32-108	CA	No Change		
			32-112	CA	No Change		
			32-113	CA	No Change		
			32-114	CA	No Change		

CA (Compulsory acquisition), CAR (Compulsory acquisition of rights over land and temporary possession), TP (Temporary possession)  
 CAS (Compulsory acquisition of subsoil), CASTPS (Compulsory acquisition of subsoil and temporary possession of land at the surface)

						This Version:	Version 2.0 (December 2022)
						Previous Version:	Version 1.0 (October 2022)
						Change 1	
No.	Land interest name/organisation and land agent's name (if applicable)	Type of interest	Plot(s)	Land requirement	Status of negotiations with land interest	Cell in this row with change	Cell content in previous version
100 Cont'd			32-123	CA			
			32-126	CA			
			32-127	CA			
			32-132	CA			
			32-155	CAR			
			32-158	TP			
			32-160	CAR			
			32-164	CAR			
			32-165	TP			
			32-168	CAR			
			32-169	CAR			
			32-173	CAR			
			32-174	CAR			
			32-177	CAR			
			32-178	CAR			
			32-180	TP			
			32-181	TP			
			33-16	CA			
			33-23	CA			
			33-25	CA			
			33-27	CA			
			33-28	CA			
			33-29	CA			
			33-30	CAR			
			33-33	CA			
			33-48	CAR			
			33-49	CAR			
			33-50	CA			
			33-51	CA			
			33-52	CA			
			33-54	CAR			
			33-55	CAR			
			33-57	CA			
			33-62	CA			
			33-63	CA			
			33-67	CAR			
			33-69	CAR			

CA (Compulsory acquisition), CAR (Compulsory acquisition of rights over land and temporary possession), TP (Temporary possession)  
 CAS (Compulsory acquisition of subsoil), CASTPS (Compulsory acquisition of subsoil and temporary possession of land at the surface)

						This Version:	Version 2.0 (December 2022)
						Previous Version:	Version 1.0 (October 2022)
						Change 1	
No.	Land interest name/organisation and land agent's name (if applicable)	Type of interest	Plot(s)	Land requirement	Status of negotiations with land interest	Cell in this row with change	Cell content in previous version
100 Cont'd			33-71	CAR		No Change	
			33-73	CA		No Change	
			33-77	CAR		No Change	
			33-78	CAR		No Change	
			33-80	CAR		No Change	
			33-81	CAR		No Change	
			33-90	CAR		No Change	
			33-91	CAR		No Change	
			33-104	CAR		No Change	
			33-108	CAR		No Change	
			33-109	CAR		No Change	
			33-110	CAR		No Change	
			33-112	CAR		No Change	
			33-114	CAR		No Change	
			33-117	CAR		No Change	
			33-121	CAR		No Change	
			33-123	CAR		No Change	
			33-124	CAR		No Change	
			33-126	CAR		No Change	
			33-128	CAR		No Change	
			33-129	CAR		No Change	
			33-132	CAR		No Change	
			33-134	CAR		No Change	
			33-135	CAR		No Change	
33-139	CAR	No Change					
33-158	CAR	No Change					
33-160	CAR	No Change					
33-165	CAR	No Change					
33-166	CAR	No Change					
33-167	CAR	No Change					
33-169	CAR	No Change					

CA (Compulsory acquisition), CAR (Compulsory acquisition of rights over land and temporary possession), TP (Temporary possession)  
 CAS (Compulsory acquisition of subsoil), CASTPS (Compulsory acquisition of subsoil and temporary possession of land at the surface)



						This Version:	Version 2.0 (December 2022)
						Previous Version:	Version 1.0 (October 2022)
						Change 1	
No.	Land interest name/organisation and land agent's name (if applicable)	Type of interest	Plot(s)	Land requirement	Status of negotiations with land interest	Cell in this row with change	Cell content in previous version
			33-172	CAR		No Change	
			33-176	CAR		No Change	
			33-183	CAR		No Change	
			33-186	CAR		No Change	
			33-187	CAR		No Change	
			33-189	CAR		No Change	

CA (Compulsory acquisition), CAR (Compulsory acquisition of rights over land and temporary possession), TP (Temporary possession)  
 CAS (Compulsory acquisition of subsoil), CASTPS (Compulsory acquisition of subsoil and temporary possession of land at the surface)

						This Version:	Version 2.0 (December 2022)
						Previous Version:	Version 1.0 (October 2022)
						Change 1	
No.	Land interest name/organisation and land agent's name (if applicable)	Type of interest	Plot(s)	Land requirement	Status of negotiations with land interest	Cell in this row with change	Cell content in previous version
100 Cont'd			33-193	CA		No Change	
			33-196	CAR		No Change	
			33-199	CAR		No Change	
			33-202	CAR		No Change	
			33-206	CAR		No Change	
			33-207	CAR		No Change	
			33-208	CAR		No Change	
			33-210	CAR		No Change	
			33-211	CAR		No Change	
			33-214	CA		No Change	
			33-216	CA		No Change	
			33-218	CA		No Change	
			33-219	CAR		No Change	
			33-232	CAR		No Change	
			33-233	CAR		No Change	
			33-238	CAR		No Change	
			33-239	CAR		No Change	
			33-251	CAR		No Change	
			33-258	CAR		No Change	
			33-264	CAR		No Change	
			35-38	CAR		No Change	
			36-02	CAR		No Change	
			38-08	CA		No Change	
			38-14	CAR		No Change	
			38-24	CAR		No Change	
			38-27	CA		No Change	
			38-32	CAR		No Change	
			39-24	CA		No Change	
			39-29	CAR		No Change	
			39-31	CAR		No Change	
			39-32	CAR		No Change	
			39-34	CA		No Change	
			39-35	CA		No Change	
			39-36	CA		No Change	
			39-37	CA		No Change	

CA (Compulsory acquisition), CAR (Compulsory acquisition of rights over land and temporary possession), TP (Temporary possession)  
 CAS (Compulsory acquisition of subsoil), CASTPS (Compulsory acquisition of subsoil and temporary possession of land at the surface)

						This Version:	Version 2.0 (December 2022)
						Previous Version:	Version 1.0 (October 2022)
						Change 1	
No.	Land interest name/organisation and land agent's name (if applicable)	Type of interest	Plot(s)	Land requirement	Status of negotiations with land interest	Cell in this row with change	Cell content in previous version
			39-38	CA		No Change	
			39-39	CA		No Change	

CA (Compulsory acquisition), CAR (Compulsory acquisition of rights over land and temporary possession), TP (Temporary possession)  
 CAS (Compulsory acquisition of subsoil), CASTPS (Compulsory acquisition of subsoil and temporary possession of land at the surface)

						This Version:	Version 2.0 (December 2022)
						Previous Version:	Version 1.0 (October 2022)
						Change 1	
No.	Land interest name/organisation and land agent's name (if applicable)	Type of interest	Plot(s)	Land requirement	Status of negotiations with land interest	Cell in this row with change	Cell content in previous version
100 Cont'd			39-40	CA		No Change	
			39-41	CA		No Change	
			39-42	CA		No Change	
			39-43	CA		No Change	
			39-44	CA		No Change	
			39-45	CA		No Change	
			39-46	TP		No Change	
			39-47	CA		No Change	
			39-48	CA		No Change	
			39-49	CA		No Change	
			39-50	CAR		No Change	
			39-51	CA		No Change	
			39-52	CAR		No Change	
			39-53	CA		No Change	
			39-54	CAR		No Change	
			39-56	CA		No Change	
			39-60	CA		No Change	
			39-61	CA		No Change	
			39-62	CA		No Change	
			39-63	CA		No Change	
			39-65	CAR		No Change	
			39-74	TP		No Change	
			40-14	CA		No Change	
			40-17	CA		No Change	
			42-05	CAR		No Change	
			42-06	CAR		No Change	
			42-11	CAR		No Change	
			42-12	CAR		No Change	
			42-20	CA		No Change	
			42-25	CAR		No Change	
			42-27	CA		No Change	
			42-28	CA		No Change	
42-29	CA	No Change					
42-35	CA	No Change					
42-36	CA	No Change					
42-41	CA	No Change					
42-44	CA	No Change					

CA (Compulsory acquisition), CAR (Compulsory acquisition of rights over land and temporary possession), TP (Temporary possession)  
 CAS (Compulsory acquisition of subsoil), CASTPS (Compulsory acquisition of subsoil and temporary possession of land at the surface)

						This Version:	Version 2.0 (December 2022)
						Previous Version:	Version 1.0 (October 2022)
						Change 1	
No.	Land interest name/organisation and land agent's name (if applicable)	Type of interest	Plot(s)	Land requirement	Status of negotiations with land interest	Cell in this row with change	Cell content in previous version
100 Cont'd			42-48	CA		No Change	
			42-50	CA		No Change	
			42-51	CA		No Change	
			42-52	CA		No Change	
			42-54	CA		No Change	
			42-58	CA		No Change	
			42-59	CA		No Change	
			42-60	CA		No Change	
			42-61	CA		No Change	
			42-62	CA		No Change	
			42-63	CA		No Change	
			42-65	CA		No Change	
			42-66	CA		No Change	
			42-68	CA		No Change	
			42-69	CA		No Change	
			42-71	CA		No Change	
			42-73	CA		No Change	
			42-77	CA		No Change	
			42-90	CA		No Change	
			42-97	CA		No Change	
			42-98	CA		No Change	
			42-100	CA		No Change	
			42-107	CA		No Change	
			42-111	CA		No Change	
			42-112	CA		No Change	
			42-113	CA		No Change	
			42-114	CA		No Change	
			42-117	CA		No Change	
			42-118	CA		No Change	
			42-120	CA		No Change	
42-121	CA	No Change					
42-122	CA	No Change					
42-125	CA	No Change					
42-126	CA	No Change					
42-129	CA	No Change					
42-130	CA	No Change					
42-131	CAR	No Change					

CA (Compulsory acquisition), CAR (Compulsory acquisition of rights over land and temporary possession), TP (Temporary possession)  
 CAS (Compulsory acquisition of subsoil), CASTPS (Compulsory acquisition of subsoil and temporary possession of land at the surface)

						This Version:	Version 2.0 (December 2022)
						Previous Version:	Version 1.0 (October 2022)
						Change 1	
No.	Land interest name/organisation and land agent's name (if applicable)	Type of interest	Plot(s)	Land requirement	Status of negotiations with land interest	Cell in this row with change	Cell content in previous version
100 Cont'd			42-132	CAR		No Change	
			42-133	CAR		No Change	
			42-134	CAR		No Change	
			42-135	TP		No Change	
			42-136	TP		No Change	
			42-137	TP		No Change	
			42-139	CAR		No Change	
			42-140	CAR		No Change	
			42-141	CAR		No Change	
			42-142	CAR		No Change	
			42-143	CAR		No Change	
			42-144	CAR		No Change	
			42-146	CAR		No Change	
			42-148	CAR		No Change	
			42-149	CAR		No Change	
			42-151	CAR		No Change	
			42-152	CAR		No Change	
			42-153	CAR		No Change	
			42-154	CAR		No Change	
			42-155	CAR		No Change	
42-156	CAR	No Change					
42-157	CAR	No Change					
42-158	CAR	No Change					
42-159	CAR	No Change					
42-160	CAR	No Change					
42-162	CAR	No Change					
42-163	CAR	No Change					

CA (Compulsory acquisition), CAR (Compulsory acquisition of rights over land and temporary possession), TP (Temporary possession)  
 CAS (Compulsory acquisition of subsoil), CASTPS (Compulsory acquisition of subsoil and temporary possession of land at the surface)

						This Version:	Version 2.0 (December 2022)
						Previous Version:	Version 1.0 (October 2022)
						Change 1	
No.	Land interest name/organisation and land agent's name (if applicable)	Type of interest	Plot(s)	Land requirement	Status of negotiations with land interest	Cell in this row with change	Cell content in previous version
			42-164	CAR			
			42-165	CAR		No Change	
			42-166	CAR		No Change	
			42-168	CAR		No Change	
			42-172	CAR		No Change	
			42-173	CAR		No Change	
			42-174	CAR		No Change	
			42-175	CAR		No Change	
			42-176	CAR		No Change	
			42-177	CAR		No Change	
						No Change	

CA (Compulsory acquisition), CAR (Compulsory acquisition of rights over land and temporary possession), TP (Temporary possession)  
 CAS (Compulsory acquisition of subsoil), CASTPS (Compulsory acquisition of subsoil and temporary possession of land at the surface)

						This Version:	Version 2.0 (December 2022)
						Previous Version:	Version 1.0 (October 2022)
						Change 1	
No.	Land interest name/organisation and land agent's name (if applicable)	Type of interest	Plot(s)	Land requirement	Status of negotiations with land interest	Cell in this row with change	Cell content in previous version
100 Cont'd			42-178	CAR		No Change	
			42-179	CAR		No Change	
			42-181	CAR		No Change	
			42-182	CAR		No Change	
			42-183	CAR		No Change	
			43-42	CA		No Change	
			43-43	TP		No Change	
			43-44	CA		No Change	
			43-45	TP		No Change	
			43-46	TP		No Change	
			43-47	CAR		No Change	
			43-48	CA		No Change	
			43-51	CA		No Change	
			43-54	CAR		No Change	
			43-55	CAR		No Change	
			43-56	CAR		No Change	
			43-57	CAR		No Change	
			43-58	CAR		No Change	
			43-59	CAR		No Change	
			43-60	CAR		No Change	
			43-61	CAR		No Change	
			43-62	CAR		No Change	
			43-63	TP		No Change	
			43-64	TP		No Change	
			43-65	TP		No Change	
			43-66	TP		No Change	
			43-67	TP		No Change	
			43-68	TP		No Change	
			43-69	TP		No Change	
			43-70	TP		No Change	
			43-71	TP		No Change	
			43-72	TP		No Change	
			43-73	TP		No Change	
43-74	TP	No Change					
43-75	TP	No Change					
43-76	TP	No Change					
43-77	TP	No Change					

CA (Compulsory acquisition), CAR (Compulsory acquisition of rights over land and temporary possession), TP (Temporary possession)  
 CAS (Compulsory acquisition of subsoil), CASTPS (Compulsory acquisition of subsoil and temporary possession of land at the surface)



						This Version:	Version 2.0 (December 2022)
						Previous Version:	Version 1.0 (October 2022)
						Change 1	
No.	Land interest name/organisation and land agent's name (if applicable)	Type of interest	Plot(s)	Land requirement	Status of negotiations with land interest	Cell in this row with change	Cell content in previous version
100 Cont'd			43-78	TP		No Change	
			43-79	TP		No Change	
			43-80	TP		No Change	
			43-81	CAR		No Change	
			43-82	TP		No Change	
			43-83	TP		No Change	
			43-84	TP		No Change	
			43-85	TP		No Change	
			43-86	TP		No Change	
			43-87	TP		No Change	
			43-88	TP		No Change	
			43-89	CAR		No Change	
			43-90	TP		No Change	
			43-91	CAR		No Change	
			43-92	CAR		No Change	
			43-93	TP		No Change	
			43-94	TP		No Change	
			43-95	TP		No Change	
			43-96	CAR		No Change	
			43-97	CAR		No Change	
			43-100	CAR		No Change	
			43-101	TP		No Change	
			43-103	CAR		No Change	
			44-17	CAR		No Change	
			44-49	CA		No Change	
			44-54	CA		No Change	
			44-55	CA		No Change	
			44-61	CA		No Change	
			44-62	CA		No Change	
			44-69	CA		No Change	
			44-75	CA		No Change	
			44-77	CA		No Change	
			44-82	CA		No Change	
44-87	TP	No Change					
44-88	CAR	No Change					
44-89	CAR	No Change					
44-91	CAR	No Change					

CA (Compulsory acquisition), CAR (Compulsory acquisition of rights over land and temporary possession), TP (Temporary possession)  
 CAS (Compulsory acquisition of subsoil), CASTPS (Compulsory acquisition of subsoil and temporary possession of land at the surface)

						This Version:	Version 2.0 (December 2022)
						Previous Version:	Version 1.0 (October 2022)
						Change 1	
No.	Land interest name/organisation and land agent's name (if applicable)	Type of interest	Plot(s)	Land requirement	Status of negotiations with land interest	Cell in this row with change	Cell content in previous version
100 Cont'd			44-96	CAR		No Change	
			44-97	CA		No Change	
			44-98	CAR		No Change	
			44-100	CAR		No Change	
			44-101	TP		No Change	
			44-102	TP		No Change	
			44-103	TP		No Change	
			44-104	TP		No Change	
			45-05	TP		No Change	
			45-09	TP		No Change	
			45-12	TP		No Change	
			45-19	CAR		No Change	
			45-35	CA		No Change	
			45-40	CA		No Change	
			45-48	TP		No Change	
			45-50	CAR		No Change	
			45-51	CA		No Change	
			45-52	CAR		No Change	
			45-53	CA		No Change	
			45-54	CA		No Change	
			45-61	CA		No Change	
			45-62	CAR		No Change	
			45-63	CA		No Change	
			45-66	CAR		No Change	
			45-72	CAR		No Change	
			45-74	CA		No Change	
			45-81	CA		No Change	
			45-82	CA		No Change	
			45-83	CA		No Change	
			45-93	CA		No Change	
			45-97	CA		No Change	
			45-100	CAR		No Change	
45-103	CA	No Change					
45-105	TP	No Change					
45-110	CAR	No Change					
45-116	CA	No Change					
45-124	CA	No Change					

CA (Compulsory acquisition), CAR (Compulsory acquisition of rights over land and temporary possession), TP (Temporary possession)  
 CAS (Compulsory acquisition of subsoil), CASTPS (Compulsory acquisition of subsoil and temporary possession of land at the surface)

						This Version:	Version 2.0 (December 2022)
						Previous Version:	Version 1.0 (October 2022)
						Change 1	
No.	Land interest name/organisation and land agent's name (if applicable)	Type of interest	Plot(s)	Land requirement	Status of negotiations with land interest	Cell in this row with change	Cell content in previous version
100 Cont'd			45-126	CA			
			45-127	CA		No Change	
			45-129	CA		No Change	
			45-133	CA		No Change	
			45-135	CA		No Change	
			45-137	TP		No Change	
			45-169	CAR		No Change	
			45-172	CAR		No Change	
101	Avis House (Nominees) Limited	Cat 1 and 3	24-83	CAR	An invitation to negotiate and acquire land interests by voluntary agreement has been sent by letter. 31-10-2017 Letter Order Limits update notification sent 20-08-2018 Letter Land Interest Questionnaire sent 09-10-2018 Letter Section 42 Statutory consultation notification sent 23-10-2018 Letter Land Interest Questionnaire response 08-11-2018 Phone Call Conversation regarding unregistered land and utility works 15-08-2019 Letter 2019 Post-Statutory consultation notification sent 27-01-2020 Letter Supplementary consultation notification sent 13-07-2020 Letter Design Refinement consultation notification sent 29-09-2020 Letter An invitation has been sent to negotiate and acquire land interests by voluntary agreement 10-11-2020 Email Correspondence regarding the Project's general arrangements 15-04-2021 Email Correspondence regarding pre-enabling works 13-07-2021 Letter Community Impacts consultation notification sent 26-10-2021 Letter An invitation has been sent to negotiate and acquire land interests by voluntary agreement 13-05-2022 Letter Local Refinement consultation notification sent 24-05-2022 Letter Local Refinement consultation extension notification sent		
			24-92	CAR		No Change	
			24-93	CAR		No Change	
			27-69	CAR		No Change	
						No Change	
						No Change	
						No Change	
						No Change	
						No Change	
						No Change	
						No Change	
						No Change	
						No Change	
						No Change	
						No Change	
102	Balfour Beatty Civil Engineering Limited	Cat 1, 2 and 3	39-01	TP	Engagement has been ongoing since 2018. Notification of the Project and confirmation of assets has taken place. The Protective Provisions are being concluded and further negotiations including land will be progressed up to and during examination. 12-04-2017 Letter Preferred Route Announcement notification sent 25-06-2018 Letter Land Interest Questionnaire sent		
			39-02	TP		No Change	
						No Change	

CA (Compulsory acquisition), CAR (Compulsory acquisition of rights over land and temporary possession), TP (Temporary possession)  
 CAS (Compulsory acquisition of subsoil), CASTPS (Compulsory acquisition of subsoil and temporary possession of land at the surface)

						This Version:	Version 2.0 (December 2022)
						Previous Version:	Version 1.0 (October 2022)
						Change 1	
No.	Land interest name/organisation and land agent's name (if applicable)	Type of interest	Plot(s)	Land requirement	Status of negotiations with land interest	Cell in this row with change	Cell content in previous version
			39-03	CA	08-08-2018 Letter Land Interest Questionnaire response		
			39-04	CAR	09-10-2018 Letter Section 42 Statutory consultation notification sent	No Change	
			39-05	TP	15-08-2019 Letter 2019 Post-Statutory consultation notification sent	No Change	
			39-06	CAR	27-01-2020 Letter Supplementary consultation notification sent	No Change	
			39-13	CAR	16-03-2020 Letter Land Interest Questionnaire sent	No Change	
			39-14	TP	13-07-2020 Letter Design Refinement consultation notification sent	No Change	
			39-17	CAR	13-07-2021 Letter Community Impacts consultation notification sent	No Change	
			40-21	TP		No Change	

CA (Compulsory acquisition), CAR (Compulsory acquisition of rights over land and temporary possession), TP (Temporary possession)  
 CAS (Compulsory acquisition of subsoil), CASTPS (Compulsory acquisition of subsoil and temporary possession of land at the surface)

						This Version:	Version 2.0 (December 2022)
						Previous Version:	Version 1.0 (October 2022)
						Change 1	
No.	Land interest name/organisation and land agent's name (if applicable)	Type of interest	Plot(s)	Land requirement	Status of negotiations with land interest	Cell in this row with change	Cell content in previous version
102 Cont'd			40-22	CAR		No Change	
			40-23	CA		No Change	
			42-67	CA		No Change	
			42-70	CA		No Change	
			42-76	CA		No Change	
			42-80	CA		No Change	
			42-83	CA		No Change	
			42-84	CA		No Change	
			42-86	CA		No Change	
			42-103	CA		No Change	
			42-104	CA		No Change	
			42-127	TP		No Change	
			42-128	TP		No Change	
			43-26	CA		No Change	
			43-29	CA		No Change	
			43-34	CA		No Change	
			44-48	CA		No Change	
46-21	CA	No Change					
46-22	CA	No Change					
47-03	CA	No Change					
47-04	CA	No Change					
103	Barbara Ann Leland	Cat 1, 2 and 3	23-89	CA	In contact with landowner via agent who is aware of the Project and its effect on their property. Opportunity to acquire has been discussed and attempts to progress will continue. 31-10-2017 Letter Order Limits update notification sent	No Change	
	C & M Ockendon		23-90	CAR	14-05-2018 Letter Land Interest Questionnaire sent	No Change	
	Carolyne Frances Ockendon		23-99	TP	20-08-2018 Letter Land Interest Questionnaire sent	No Change	
	E.W.Ballard Holdings Limited		23-105	CAR	10-09-2018 Letter Land Interest Questionnaire sent	No Change	
	James Frederick Ockendon		23-109	CAR	27-09-2018 Letter Land Interest Questionnaire response	No Change	
	Margaret Ockendon		23-119	TP	09-10-2018 Letter Land Interest Questionnaire sent	No Change	
	Mark Albert Evans		23-121	CAR	09-10-2018 Letter Section 42 Statutory consultation notification sent	No Change	
	Matthew William Ockendon		23-125	CAR	22-11-2018 Meeting Discussion regarding design development and land ownership structure	No Change	
	Nicholas William Phillips		23-131	TP	08-02-2019 Letter Land Interest Questionnaire reminder sent	No Change	
	Robin Charles Ockendon		23-132	CAR	15-03-2019 Letter Land Interest Questionnaire response	No Change	
	Rosemary Frances Ockendon-Day		23-136	CAR	15-08-2019 Letter 2019 Post-Statutory consultation notification sent	No Change	
	Sally Trussler		23-137	TP	05-09-2019 Email Correspondence regarding survey licence	No Change	
	Sarah Jane Lafferty		23-139	CAR	15-10-2019 Letter Land Interest Questionnaire response	No Change	
the late Martin Anthony Ockendon	23-140	TP	27-01-2020 Letter Supplementary consultation notification sent	No Change			

CA (Compulsory acquisition), CAR (Compulsory acquisition of rights over land and temporary possession), TP (Temporary possession)  
 CAS (Compulsory acquisition of subsoil), CASTPS (Compulsory acquisition of subsoil and temporary possession of land at the surface)

						This Version:	Version 2.0 (December 2022)
						Previous Version:	Version 1.0 (October 2022)
						Change 1	
No.	Land interest name/organisation and land agent's name (if applicable)	Type of interest	Plot(s)	Land requirement	Status of negotiations with land interest	Cell in this row with change	Cell content in previous version
103 Cont'd	William David Ockendon  Mike Holland - Holland Land & Property LTD (as agent)		23-141	TP	04-03-2020 Email Correspondence attaching electronic copy of land use plans as requested		
			23-149	TP	16-03-2020 Letter Land Interest Questionnaire sent	No Change	
			24-86	CA	08-06-2020 Meeting Discussion regarding progress of possible option agreement	No Change	
			24-87	CA	13-07-2020 Letter Design Refinement consultation notification sent	No Change	
			24-89	CA	30-07-2020 Meeting Discussion regarding progress of possible option agreement	No Change	
			24-91	CAR	10-08-2020 Email Correspondence regarding survey licence	No Change	
			24-94	CA	21-09-2020 Meeting Discussion regarding progress of possible option agreement	No Change	
			24-95	CAR	29-09-2020 Letter An invitation has been sent to negotiate and acquire land interests by voluntary agreement	No Change	
			24-96	CAR	13-10-2020 Email Correspondence regarding survey payment	No Change	
			24-97	CA	11-01-2021 Letter Land Interest Questionnaire sent	No Change	
			24-100	CAR	19-01-2021 Letter Land Interest Questionnaire sent	No Change	
			24-102	CA	13-07-2021 Letter Community Impacts consultation notification sent	No Change	
			24-103	CAR	29-07-2021 Letter Community Impacts consultation notification sent	No Change	
			24-105	CAR	13-09-2021 Email Correspondence regarding survey payment	No Change	
			24-106	CA	26-10-2021 Letter An invitation has been sent to negotiate and acquire land interests by voluntary agreement	No Change	
			24-107	CA	13-12-2021 Letter Landowner engagement notification sent	No Change	
			24-108	CA	23-02-2022 Email Correspondence regarding survey access request	No Change	
			24-109	CAR	09-05-2022 Email Correspondence regarding survey access request	No Change	
			24-110	CA	13-05-2022 Letter Local Refinement consultation notification sent	No Change	
			24-113	CAR	19-05-2022 Email Correspondence regarding survey access request	No Change	
24-114	CA	24-05-2022 Letter Local Refinement consultation extension notification sent	No Change				
24-115	CA	21-06-2022 Email Correspondence regarding survey access request	No Change				
24-116	CAR		No Change				
24-117	CA		No Change				
24-118	CA		No Change				
24-119	CA		No Change				
24-122	CA		No Change				

CA (Compulsory acquisition), CAR (Compulsory acquisition of rights over land and temporary possession), TP (Temporary possession)  
 CAS (Compulsory acquisition of subsoil), CASTPS (Compulsory acquisition of subsoil and temporary possession of land at the surface)

						This Version:	Version 2.0 (December 2022)
						Previous Version:	Version 1.0 (October 2022)
						Change 1	
No.	Land interest name/organisation and land agent's name (if applicable)	Type of interest	Plot(s)	Land requirement	Status of negotiations with land interest	Cell in this row with change	Cell content in previous version
			24-125	TP		No Change	
			24-126	CAR		No Change	
			24-127	TP		No Change	
			24-128	TP		No Change	
			24-129	CAR		No Change	
			24-130	CAR		No Change	
			24-132	CA		No Change	
			24-134	CA		No Change	
			24-135	CA		No Change	
			24-136	CAR		No Change	

CA (Compulsory acquisition), CAR (Compulsory acquisition of rights over land and temporary possession), TP (Temporary possession)  
 CAS (Compulsory acquisition of subsoil), CASTPS (Compulsory acquisition of subsoil and temporary possession of land at the surface)

						This Version:	Version 2.0 (December 2022)
						Previous Version:	Version 1.0 (October 2022)
						Change 1	
No.	Land interest name/organisation and land agent's name (if applicable)	Type of interest	Plot(s)	Land requirement	Status of negotiations with land interest	Cell in this row with change	Cell content in previous version
103 Cont'd			24-137	CA		No Change	
			24-138	CA		No Change	
			24-139	TP		No Change	
			24-140	CA		No Change	
			24-141	CA		No Change	
			24-142	TP		No Change	
			24-143	TP		No Change	
			24-144	TP		No Change	
			24-146	CA		No Change	
			24-149	CA		No Change	
			24-151	TP		No Change	
			24-152	CAR		No Change	
			24-153	CAR		No Change	
			24-154	TP		No Change	
			24-157	TP		No Change	
			24-158	TP		No Change	
			24-160	CAR		No Change	
			24-165	CAR		No Change	
			24-168	CAR		No Change	
			24-174	CAR		No Change	
			24-176	CAR		No Change	
			24-177	TP		No Change	
			24-179	TP		No Change	
			24-180	TP		No Change	
			24-182	CA		No Change	
			24-185	CA		No Change	
			27-75	CAR		No Change	
			27-78	CAR		No Change	

CA (Compulsory acquisition), CAR (Compulsory acquisition of rights over land and temporary possession), TP (Temporary possession)  
 CAS (Compulsory acquisition of subsoil), CASTPS (Compulsory acquisition of subsoil and temporary possession of land at the surface)



						This Version:	Version 2.0 (December 2022)
						Previous Version:	Version 1.0 (October 2022)
						Change 1	
No.	Land interest name/organisation and land agent's name (if applicable)	Type of interest	Plot(s)	Land requirement	Status of negotiations with land interest	Cell in this row with change	Cell content in previous version
104	Barbara Ann Pridmore	Cat 1 and 3	12-31	TP	An invitation to negotiate and acquire land interests by voluntary agreement has been sent by letter. 27-01-2020 Letter Supplementary consultation notification sent  13-07-2020 Letter Design Refinement consultation notification sent  29-09-2020 Letter An invitation has been sent to negotiate and acquire land interests by voluntary agreement  13-07-2021 Letter Community Impacts consultation notification sent  26-10-2021 Letter An invitation has been sent to negotiate and acquire land interests by voluntary agreement  13-05-2022 Letter Local Refinement consultation notification sent  24-05-2022 Letter Local Refinement consultation extension notification sent	No Change	
						No Change	
						No Change	
						No Change	
						No Change	
						No Change	
						No Change	
						No Change	
						No Change	

CA (Compulsory acquisition), CAR (Compulsory acquisition of rights over land and temporary possession), TP (Temporary possession)  
 CAS (Compulsory acquisition of subsoil), CASTPS (Compulsory acquisition of subsoil and temporary possession of land at the surface)

						This Version:	Version 2.0 (December 2022)			
						Previous Version:	Version 1.0 (October 2022)			
						Change 1				
No.	Land interest name/organisation and land agent's name (if applicable)	Type of interest	Plot(s)	Land requirement	Status of negotiations with land interest	Cell in this row with change	Cell content in previous version			
105	Barclays Bank UK PLC	Cat 1, 2 and 3	01-12	CA	The Applicant has written to the landowner who is aware of the Project proposals and subsoil interest up to the half-width of the highway.	No Change				
					10-09-2018 Email Correspondence regarding Land Interest Questionnaire					
					03-04 TP			12-09-2018 Email Correspondence regarding Land Interest Questionnaire	No Change	
					04-257 TP			09-10-2018 Letter Section 42 Statutory Consultation notification sent	No Change	
					05-02 TP			10-10-2018 Email Correspondence regarding Land Interest Questionnaire response	No Change	
					06-06 CA			25-10-2018 Email Correspondence regarding Land Interest Questionnaire response	No Change	
					06-53 CA			26-10-2018 Email Correspondence regarding Land Interest Questionnaire response	No Change	
					11-14 CA			01-11-2018 Email Correspondence regarding Land Interest Questionnaire	No Change	
					11-45 CA			06-11-2018 Email Correspondence regarding Land Interest Questionnaire response	No Change	
					11-50 CAR			15-08-2019 Letter 2019 Post-Statutory consultation notification sent	No Change	
					11-51 CA			27-01-2020 Letter Supplementary consultation notification sent	No Change	
					13-08 CA			21-02-2020 Letter Correspondence regarding Supplementary consultation	No Change	
					13-10 CA			03-03-2020 Letter Correspondence regarding Supplementary consultation	No Change	
					13-11 TP			13-07-2020 Letter Design Refinement consultation notification sent	No Change	
					13-20 CAR			13-07-2021 Letter Community Impacts consultation notification sent	No Change	
					13-41 CASTPS			13-05-2022 Letter Local Refinement consultation notification sent	No Change	
					13-42 CAR			24-05-2022 Letter Local Refinement consultation extension notification sent	No Change	
					13-43 CA				No Change	
					13-50 CASTPS				No Change	
					13-53 TP				No Change	
	25-33 CAR		No Change							
	29-254 CA		No Change							
106	Barking Power Limited  Graeme Lawes - Deloitte LLP <i>(as agent)</i>	Cat 1, 2 and 3	30-07	CAR	Notification of the Project and confirmation of assets has taken place. The draft Development Consent Order contains Protective Provisions for the benefit of statutory undertakers and prohibits compulsory acquisition of any of their apparatus without consent. The Applicant is progressing a Statement of Common Ground and further negotiations will be progressed up to and during examination.	No Change				
					26-10-2017 Meeting Discussion regarding sale of property					
					34-01 CAR			31-10-2017 Letter Order Limits update notification sent	No Change	
					34-03 CAR			20-08-2018 Letter Land Interest Questionnaire sent	No Change	
					34-04 TP			10-09-2018 Letter Land Interest Questionnaire response	No Change	
					34-05 CAR			09-10-2018 Letter Section 42 Statutory consultation notification sent	No Change	

CA (Compulsory acquisition), CAR (Compulsory acquisition of rights over land and temporary possession), TP (Temporary possession)  
 CAS (Compulsory acquisition of subsoil), CASTPS (Compulsory acquisition of subsoil and temporary possession of land at the surface)

						This Version:	Version 2.0 (December 2022)
						Previous Version:	Version 1.0 (October 2022)
						Change 1	
No.	Land interest name/organisation and land agent's name (if applicable)	Type of interest	Plot(s)	Land requirement	Status of negotiations with land interest	Cell in this row with change	Cell content in previous version
			34-06	CAR	06-03-2019 Meeting Discussion regarding Project overview and landowner structure		
			35-01	CAR	14-08-2019 Email Correspondence arranging a meeting	No Change	
			35-02	CAR	15-08-2019 Letter 2019 Post-Statutory consultation notification sent	No Change	
			35-05	CAR	27-01-2020 Letter Supplementary consultation notification sent	No Change	
			35-09	CAR	13-07-2020 Letter Design Refinement consultation notification sent	No Change	
			35-12	CA	11-05-2022 Letter Landowner engagement notification sent	No Change	

CA (Compulsory acquisition), CAR (Compulsory acquisition of rights over land and temporary possession), TP (Temporary possession)  
 CAS (Compulsory acquisition of subsoil), CASTPS (Compulsory acquisition of subsoil and temporary possession of land at the surface)

						This Version:	Version 2.0 (December 2022)
						Previous Version:	Version 1.0 (October 2022)
						Change 1	
No.	Land interest name/organisation and land agent's name (if applicable)	Type of interest	Plot(s)	Land requirement	Status of negotiations with land interest	Cell in this row with change	Cell content in previous version
106 Cont'd			35-18	CA	13-05-2022 Letter Local Refinement consultation notification sent		
			35-19	CAR		No Change	
			36-02	CAR		No Change	
			36-04	TP		No Change	
			36-05	CAR		No Change	
			36-06	CAR		No Change	
			37-04	CA		No Change	
			37-05	CAR		No Change	
			38-01	CAR		No Change	
			38-02	TP		No Change	
			38-04	CA		No Change	
			38-05	CA		No Change	
			38-06	CA		No Change	
			38-07	CA		No Change	
			38-08	CA		No Change	
			38-09	TP		No Change	
			38-10	TP		No Change	
			38-11	CA		No Change	
			38-12	CA		No Change	
			38-13	CAR		No Change	
			38-14	CAR		No Change	
			38-15	CAR		No Change	
			38-16	TP		No Change	
			38-17	CA		No Change	
			38-18	TP		No Change	
			38-19	TP		No Change	
			38-20	CAR		No Change	
			38-21	CA		No Change	
			38-22	CAR		No Change	
			38-23	TP		No Change	
			38-24	CAR		No Change	
			38-26	CA		No Change	
			38-27	CA		No Change	
			38-29	TP		No Change	
			38-31	CAR		No Change	
			38-32	CAR		No Change	
			38-34	CAR		No Change	

CA (Compulsory acquisition), CAR (Compulsory acquisition of rights over land and temporary possession), TP (Temporary possession)

CAS (Compulsory acquisition of subsoil), CASTPS (Compulsory acquisition of subsoil and temporary possession of land at the surface)

						This Version:	Version 2.0 (December 2022)
						Previous Version:	Version 1.0 (October 2022)
						Change 1	
No.	Land interest name/organisation and land agent's name (if applicable)	Type of interest	Plot(s)	Land requirement	Status of negotiations with land interest	Cell in this row with change	Cell content in previous version
106 Cont'd			38-35	CAR		No Change	
			38-36	TP		No Change	
			38-37	TP		No Change	
			38-38	CAR		No Change	
			38-39	TP		No Change	
			38-40	CAR		No Change	
			38-41	CAR		No Change	
			38-42	CAR		No Change	
			38-43	CAR		No Change	
			38-44	CAR		No Change	
			38-47	CAR		No Change	
			38-50	CA		No Change	
			38-51	CAR		No Change	
			38-61	CAR		No Change	
			38-62	CA		No Change	
			38-63	CA		No Change	
			38-64	CAR		No Change	
			39-02	TP		No Change	
			39-03	CA		No Change	
			39-07	CA		No Change	
			39-08	TP		No Change	
			39-10	CA		No Change	
			39-11	CA		No Change	
			39-22	TP		No Change	
			39-23	CAR		No Change	
			39-24	CA		No Change	
			39-25	TP		No Change	
			39-26	TP		No Change	
			39-27	CAR		No Change	
			39-30	CAR		No Change	
			39-46	TP		No Change	
			39-47	CA		No Change	
			39-60	CA		No Change	
			39-62	CA		No Change	
39-67	CAR	No Change					
39-68	TP	No Change					
39-73	CA	No Change					

CA (Compulsory acquisition), CAR (Compulsory acquisition of rights over land and temporary possession), TP (Temporary possession)  
 CAS (Compulsory acquisition of subsoil), CASTPS (Compulsory acquisition of subsoil and temporary possession of land at the surface)

						This Version:	Version 2.0 (December 2022)
						Previous Version:	Version 1.0 (October 2022)
						Change 1	
No.	Land interest name/organisation and land agent's name (if applicable)	Type of interest	Plot(s)	Land requirement	Status of negotiations with land interest	Cell in this row with change	Cell content in previous version
106 Cont'd			39-77	TP		No Change	
			39-78	CAR		No Change	
			39-79	CA		No Change	
			39-81	TP		No Change	
			39-83	CAR		No Change	
			39-84	TP		No Change	
			40-09	CA		No Change	
			40-20	CA		No Change	
			40-21	TP		No Change	
			40-22	CAR		No Change	
			40-23	CA		No Change	
			41-02	CAR		No Change	
			41-10	CAR		No Change	
			41-11	CAR		No Change	
			41-12	TP		No Change	
			41-21	CA		No Change	
			41-24	CAR		No Change	
			41-38	CAR		No Change	
			41-39	TP		No Change	
			41-40	CAR		No Change	
41-43	CAR	No Change					
42-75	TP	No Change					
42-87	CA	No Change					
42-104	CA	No Change					
			42-127	TP		No Change	
107	Barry Ian Bird	Cat 1 and 3	30-48	TP	An invitation to negotiate and acquire land interests by voluntary agreement has been sent by letter.	No Change	
					13-07-2020 Letter Design Refinement consultation notification sent	No Change	
					29-09-2020 Letter An invitation has been sent to negotiate and acquire land interests by voluntary agreement	No Change	
					13-07-2021 Letter Community Impacts consultation notification sent	No Change	
					26-10-2021 Letter An invitation has been sent to negotiate and acquire land interests by voluntary agreement	No Change	
					13-05-2022 Letter Local Refinement consultation notification sent	No Change	
					24-05-2022 Letter Local Refinement consultation extension notification sent	No Change	
108	Basil Douglas Holgate	Cat 1 and 3	09-08	TP	An invitation to negotiate and acquire land interests by voluntary agreement has been sent by letter.	No Change	
					27-01-2020 Letter Supplementary consultation notification sent	No Change	
					13-07-2020 Letter Design Refinement consultation notification sent	No Change	
					29-09-2020 Letter An invitation has been sent to negotiate and acquire land interests by voluntary agreement	No Change	
					13-07-2021 Letter Community Impacts consultation notification sent	No Change	

CA (Compulsory acquisition), CAR (Compulsory acquisition of rights over land and temporary possession), TP (Temporary possession)  
 CAS (Compulsory acquisition of subsoil), CASTPS (Compulsory acquisition of subsoil and temporary possession of land at the surface)

						This Version:	Version 2.0 (December 2022)
						Previous Version:	Version 1.0 (October 2022)
						Change 1	
No.	Land interest name/organisation and land agent's name (if applicable)	Type of interest	Plot(s)	Land requirement	Status of negotiations with land interest	Cell in this row with change	Cell content in previous version
108 Cont'd					26-10-2021 Letter An invitation has been sent to negotiate and acquire land interests by voluntary agreement	No Change	
					13-05-2022 Letter Local Refinement consultation notification sent	No Change	
					24-05-2022 Letter Local Refinement consultation extension notification sent	No Change	
109	Bayleigh Mae Wakefield	Cat 1 and 3	30-33	TP	An invitation to negotiate and acquire land interests by voluntary agreement has been sent by letter.	No Change	
					13-07-2020 Letter Design Refinement consultation notification sent	No Change	
					29-09-2020 Letter An invitation has been sent to negotiate and acquire land interests by voluntary agreement	No Change	
					13-07-2021 Letter Community Impacts consultation notification sent	No Change	
					26-10-2021 Letter An invitation has been sent to negotiate and acquire land interests by voluntary agreement	No Change	
					13-05-2022 Letter Local Refinement consultation notification sent	No Change	
24-05-2022 Letter Local Refinement consultation extension notification sent	No Change						
110	Beatrice Fofu Dankwa	Cat 1 and 3	43-63	TP	An invitation has been sent to negotiate and acquire land interests by voluntary agreement.	No Change	
					18-08-2022 Letter Local Refinement Consultation notification sent	No Change	
					07-09-2022 Letter An invitation has been sent to negotiate and acquire land interests by voluntary agreement	No Change	
111	Beatrice Oluwayemisi Ayantunde	Cat 1 and 3	26-44	CAR	An invitation to negotiate and acquire land interests by voluntary agreement has been sent by letter.	No Change	
					27-01-2020 Letter Supplementary consultation notification sent	No Change	
					13-07-2020 Letter Design Refinement consultation notification sent	No Change	
					29-09-2020 Letter An invitation has been sent to negotiate and acquire land interests by voluntary agreement	No Change	
					13-07-2021 Letter Community Impacts consultation notification sent	No Change	
					26-10-2021 Letter An invitation has been sent to negotiate and acquire land interests by voluntary agreement	No Change	
13-05-2022 Letter Local Refinement consultation notification sent	No Change						
24-05-2022 Letter Local Refinement consultation extension notification sent	No Change						
112	Beazer Homes Limited	Cat 1 and 3	29-01	CA	An invitation to negotiate and acquire land interests by voluntary agreement has been sent by letter.	No Change	
					12-04-2017 Letter Preferred Route Announcement notification sent	No Change	
			29-05	TP	17-08-2017 Letter Survey access request sent	No Change	
			29-07	CA	31-10-2017 Letter Order Limits update notification sent	No Change	
			29-08	CA	25-06-2018 Letter Land Interest Questionnaire sent	No Change	
			29-10	CAR	03-07-2018 Letter Land Interest Questionnaire response	No Change	
29-12	CA	20-08-2018 Letter Land Interest Questionnaire sent	No Change				

CA (Compulsory acquisition), CAR (Compulsory acquisition of rights over land and temporary possession), TP (Temporary possession)  
 CAS (Compulsory acquisition of subsoil), CASTPS (Compulsory acquisition of subsoil and temporary possession of land at the surface)

							This Version:	Version 2.0 (December 2022)	
							Previous Version:	Version 1.0 (October 2022)	
							Change 1		
No.	Land interest name/organisation and land agent's name (if applicable)	Type of interest	Plot(s)	Land requirement	Status of negotiations with land interest			Cell in this row with change	Cell content in previous version
			29-13	CAR	21-09-2018	Letter	Land Interest Questionnaire response	No Change	
			29-14	CA	09-10-2018	Letter	Section 42 Statutory consultation notification sent	No Change	
			29-16	CA	15-08-2019	Letter	2019 Post-Statutory consultation notification sent	No Change	
			30-74	CAR	27-01-2020	Letter	Supplementary consultation notification sent	No Change	
			33-02	CAR	13-07-2020	Letter	Design Refinement consultation notification sent	No Change	
			33-13	CA	29-09-2020	Letter	An invitation has been sent to negotiate and acquire land interests by voluntary agreement	No Change	
			33-14	CA	05-11-2020	Email	Correspondence regarding voluntary agreement	No Change	
			34-40	CAR	13-07-2021	Letter	Community Impacts consultation notification sent	No Change	

CA (Compulsory acquisition), CAR (Compulsory acquisition of rights over land and temporary possession), TP (Temporary possession)  
 CAS (Compulsory acquisition of subsoil), CASTPS (Compulsory acquisition of subsoil and temporary possession of land at the surface)



						This Version:	Version 2.0 (December 2022)
						Previous Version:	Version 1.0 (October 2022)
						Change 1	
No.	Land interest name/organisation and land agent's name (if applicable)	Type of interest	Plot(s)	Land requirement	Status of negotiations with land interest	Cell in this row with change	Cell content in previous version
112 Cont'd			34-44	CAR	26-10-2021 Letter An invitation has been sent to negotiate and acquire land interests by voluntary agreement		
			45-03	TP	13-05-2022 Letter Local Refinement consultation notification sent	No Change	
			45-04	TP	24-05-2022 Letter Local Refinement consultation extension notification sent	No Change	
			45-08	TP	01-09-2022 Letter Landowner engagement notification sent	No Change	
			45-10	CAR		No Change	
			45-13	CA		No Change	
			45-15	TP		No Change	
			45-18	TP		No Change	
			45-25	CAR		No Change	
			45-26	CAR		No Change	
			45-27	CA		No Change	
113	Bellway Homes Limited	Cat 1, 2 and 3			The Applicant is in contact with representatives for the developer and the landowners regarding potential future development of retained land.		
			14-01	TP	31-10-2017 Letter Order Limits update notification sent	No Change	
			14-02	TP	27-02-2018 Meeting Discussion regarding Project update, progress on housing proposals and Project design	No Change	
			14-04	CAS	20-08-2018 Letter Land Interest Questionnaire sent	No Change	
			15-08	TP	09-10-2018 Letter Section 42 Statutory consultation notification sent	No Change	
			39-01	TP	15-08-2019 Letter 2019 Post-Statutory consultation notification sent	No Change	
			39-02	TP	27-01-2020 Letter Supplementary consultation notification sent	No Change	
			39-03	CA	23-06-2020 Email Correspondence regarding Non-Disclosure Agreement	No Change	
			39-04	CAR	13-07-2020 Letter Design Refinement consultation notification sent	No Change	
			39-05	TP	29-09-2020 Letter An invitation has been sent to negotiate and acquire land interests by voluntary agreement	No Change	
			39-06	CAR	21-10-2020 Meeting Discussion regarding Project update and effect of Project on property	No Change	
			39-07	CA	02-11-2020 Email Correspondence attaching minutes of a meeting	No Change	
			39-08	TP	18-01-2021 Email Correspondence regarding compensation	No Change	
			39-09	CA	27-04-2021 Meeting Discussion regarding effect of Project on development proposals and potential mitigation	No Change	
			39-10	CA	13-07-2021 Letter Community Impacts consultation notification sent	No Change	
			39-11	CA	26-10-2021 Letter An invitation has been sent to negotiate and acquire land interests by voluntary agreement	No Change	
			39-13	CAR	11-05-2022 Letter Landowner engagement notification sent	No Change	
39-14	TP	13-05-2022 Letter Local Refinement consultation notification sent	No Change				
39-15	TP	27-07-2022 Email Correspondence regarding provision of updated design information	No Change				
39-16	CAR	24-08-2022 Email Correspondence regarding provision of updated design information	No Change				

CA (Compulsory acquisition), CAR (Compulsory acquisition of rights over land and temporary possession), TP (Temporary possession)  
 CAS (Compulsory acquisition of subsoil), CASTPS (Compulsory acquisition of subsoil and temporary possession of land at the surface)

						This Version:	Version 2.0 (December 2022)
						Previous Version:	Version 1.0 (October 2022)
						Change 1	
No.	Land interest name/organisation and land agent's name (if applicable)	Type of interest	Plot(s)	Land requirement	Status of negotiations with land interest	Cell in this row with change	Cell content in previous version
			39-17	CAR		No Change	
			39-18	CAR		No Change	
			39-19	CA		No Change	
			39-22	TP		No Change	
			39-23	CAR		No Change	

CA (Compulsory acquisition), CAR (Compulsory acquisition of rights over land and temporary possession), TP (Temporary possession)  
 CAS (Compulsory acquisition of subsoil), CASTPS (Compulsory acquisition of subsoil and temporary possession of land at the surface)

						This Version:	Version 2.0 (December 2022)
						Previous Version:	Version 1.0 (October 2022)
						Change 1	
No.	Land interest name/organisation and land agent's name (if applicable)	Type of interest	Plot(s)	Land requirement	Status of negotiations with land interest	Cell in this row with change	Cell content in previous version
113 Cont'd			39-24	CA			No Change
			39-25	TP		No Change	
			39-26	TP		No Change	
			39-27	CAR		No Change	
			39-30	CAR		No Change	
			39-46	TP		No Change	
			40-21	TP		No Change	
			40-22	CAR		No Change	
			40-23	CA		No Change	
			42-104	CA		No Change	
			42-127	TP		No Change	
			42-128	TP		No Change	
			114	Ben Rixson		Cat 1 and 3	32-87
09-10-2018 Letter Section 42 Statutory Consultation notification sent	No Change						
27-01-2020 Letter Supplementary consultation notification sent	No Change						
16-03-2020 Letter Land Interest Questionnaire sent	No Change						
29-09-2020 Letter An invitation has been sent to negotiate and acquire land interests by voluntary agreement	No Change						
26-10-2021 Letter An invitation has been sent to negotiate and acquire land interests by voluntary agreement	No Change						
13-05-2022 Letter Local Refinement consultation notification sent	No Change						
24-05-2022 Letter Local Refinement consultation extension notification sent	No Change						
115	Benjamin Denis James Cox	Cat 1	24-37	CA	An invitation to negotiate and acquire land interests by voluntary agreement has been sent by letter.	No Change	
					13-07-2021 Letter Community Impacts consultation notification sent	No Change	
					26-10-2021 Letter An invitation has been sent to negotiate and acquire land interests by voluntary agreement	No Change	
					13-05-2022 Letter Local Refinement consultation notification sent	No Change	
24-05-2022 Letter Local Refinement consultation extension notification sent	No Change						
116	Benjamin John Mark Smith	Cat 1 and 3	42-163	CAR	An invitation to negotiate and acquire land interests by voluntary agreement has been sent by letter.	No Change	
					09-10-2018 Letter Section 42 Statutory consultation notification sent	No Change	
					09-10-2018 Letter Land Interest Questionnaire sent	No Change	
					08-02-2019 Letter Land Interest Questionnaire reminder sent	No Change	
					27-01-2020 Letter Supplementary consultation notification sent	No Change	
					13-07-2020 Letter Design Refinement consultation notification sent	No Change	
					29-09-2020 Letter An invitation has been sent to negotiate and acquire land interests by voluntary agreement	No Change	
13-07-2021 Letter Community Impacts consultation notification sent	No Change						

CA (Compulsory acquisition), CAR (Compulsory acquisition of rights over land and temporary possession), TP (Temporary possession)  
 CAS (Compulsory acquisition of subsoil), CASTPS (Compulsory acquisition of subsoil and temporary possession of land at the surface)

						This Version:	Version 2.0 (December 2022)
						Previous Version:	Version 1.0 (October 2022)
						Change 1	
No.	Land interest name/organisation and land agent's name (if applicable)	Type of interest	Plot(s)	Land requirement	Status of negotiations with land interest	Cell in this row with change	Cell content in previous version
					26-10-2021 Letter An invitation has been sent to negotiate and acquire land interests by voluntary agreement		
					13-05-2022 Letter Local Refinement consultation notification sent	No Change	
					24-05-2022 Letter Local Refinement consultation extension notification sent	No Change	
						No Change	

CA (Compulsory acquisition), CAR (Compulsory acquisition of rights over land and temporary possession), TP (Temporary possession)  
 CAS (Compulsory acquisition of subsoil), CASTPS (Compulsory acquisition of subsoil and temporary possession of land at the surface)

						This Version:	Version 2.0 (December 2022)
						Previous Version:	Version 1.0 (October 2022)
						Change 1	
No.	Land interest name/organisation and land agent's name (if applicable)	Type of interest	Plot(s)	Land requirement	Status of negotiations with land interest	Cell in this row with change	Cell content in previous version
117	Benjamin Lloyd Smith	Cat 1, 2 and 3	29-36	CA	An invitation to negotiate and acquire the interests required has been sent by letter and follow up meetings held on site with the landowner and Valuation Office Agency in attendance and subsequent discussions with appointed agent. Negotiations for pre Development Consent Order acquisition will continue where possible and appropriate. 12-04-2017 Letter Preferred Route Announcement notification sent	No Change	
				CAR	31-10-2017 Letter Order Limits update notification sent	No Change	
	Susan Smith		29-61	CA	14-05-2018 Letter Land Interest Questionnaire sent	No Change	
			29-64	CA	20-08-2018 Letter Land Interest Questionnaire sent	No Change	
	33-97		CA	02-10-2018 Letter Land Interest Questionnaire response	No Change		
	33-102		CA	03-10-2018 Letter Land Interest Questionnaire response	No Change		
	33-166		CAR	09-10-2018 Letter Section 42 Statutory consultation notification sent	No Change		
	33-182		CAR	09-10-2018 Letter Land Interest Questionnaire sent	No Change		
	08-02-2019		Letter	Land Interest Questionnaire reminder sent	No Change		
	15-08-2019		Letter	2019 Post-Statutory consultation notification sent	No Change		
	27-01-2020		Letter	Supplementary consultation notification sent	No Change		
	13-07-2020		Letter	Design Refinement consultation notification sent	No Change		
	29-09-2020		Letter	An invitation has been sent to negotiate and acquire land interests by voluntary agreement	No Change		
	28-10-2020		Email	Correspondence regarding acquisition of land	No Change		
	23-02-2021		Phone Call	Conversation requesting details of impact of the Project on land	No Change		
	24-02-2021		Email	Correspondence regarding further information about the Project	No Change		
	24-02-2021		Phone Call	Conversation regarding impact of the Project on land	No Change		
	10-05-2021		Phone Call	Conversation regarding sale of land and possibility of entering into negotiation	No Change		
	14-05-2021		Email	Correspondence regarding acquisition of land following on from meeting	No Change		
	14-05-2021		Phone Call	Conversation regarding potential early land acquisition	No Change		
	18-05-2021		Email	Correspondence regarding request for a meeting	No Change		
	24-05-2021		Meeting	Discussion regarding early land acquisition and valuation	No Change		
	25-06-2021		Email	Correspondence regarding voluntary agreement letter	No Change		
	13-07-2021		Letter	Community Impacts consultation notification sent	No Change		
	13-05-2022		Letter	Local Refinement consultation notification sent	No Change		
	24-05-2022		Letter	Local Refinement consultation extension notification sent	No Change		

CA (Compulsory acquisition), CAR (Compulsory acquisition of rights over land and temporary possession), TP (Temporary possession)  
 CAS (Compulsory acquisition of subsoil), CASTPS (Compulsory acquisition of subsoil and temporary possession of land at the surface)

						This Version:	Version 2.0 (December 2022)
						Previous Version:	Version 1.0 (October 2022)
						Change 1	
No.	Land interest name/organisation and land agent's name (if applicable)	Type of interest	Plot(s)	Land requirement	Status of negotiations with land interest	Cell in this row with change	Cell content in previous version
118	Bernadette Sweeney	Cat 1	42-12	CAR	Access to the site impacted by proposed temporary works, however, access to the site would be maintained at all times. The Applicant undertook a site visit 31 January 2022. Positive discussion on the Project and potential impacts. The Occupiers have requested limited engagement and only when project updates about their site evolved. 13-05-2022 Letter Local Refinement consultation notification sent 24-05-2022 Letter Local Refinement consultation extension notification sent	No Change	
						No Change	
						No Change	
119	Beryl Mabel Terry	Cat 1, 2 and 3	14-06	CAS	In contact with landowner via agent who is aware of the Project and its effect on their property. Only subsoil acquisition is required and minor utility rights therefore acquisition by agreement is not being pursued. 12-04-2017 Letter Preferred Route Announcement notification sent	No Change	
						No Change	

CA (Compulsory acquisition), CAR (Compulsory acquisition of rights over land and temporary possession), TP (Temporary possession)

CAS (Compulsory acquisition of subsoil), CASTPS (Compulsory acquisition of subsoil and temporary possession of land at the surface)

						This Version:	Version 2.0 (December 2022)
						Previous Version:	Version 1.0 (October 2022)
						Change 1	
No.	Land interest name/organisation and land agent's name (if applicable)	Type of interest	Plot(s)	Land requirement	Status of negotiations with land interest	Cell in this row with change	Cell content in previous version
119 Cont'd	Stuart John Fisher		14-18	CASTPS	20-07-2017 Phone Call Correspondence regarding meeting arrangement		
	Tom French - BTF Partnership <i>(as agent)</i>		15-20	CAS	17-08-2017 Letter Survey access request sent	No Change	
					30-08-2017 Email Correspondence regarding survey works	No Change	
					31-08-2017 Meeting Discussion regarding borehole work and access agreement	No Change	
					31-10-2017 Letter Order Limits update notification sent	No Change	
					14-05-2018 Letter Land Interest Questionnaire sent	No Change	
					14-06-2018 Letter Land Interest Questionnaire response	No Change	
					28-08-2018 Letter Land Interest Questionnaire sent	No Change	
					21-09-2018 Letter Land Interest Questionnaire response	No Change	
					09-10-2018 Letter Section 42 Statutory consultation notification sent	No Change	
					21-11-2018 Email Correspondence regarding survey access	No Change	
					11-02-2019 Meeting Discussion regarding compound site development and to confirm future borehole works	No Change	
					15-08-2019 Letter 2019 Post-Statutory consultation notification sent	No Change	
					15-11-2019 Email Correspondence attaching draft minutes of a meeting	No Change	
					27-01-2020 Letter Supplementary consultation notification sent	No Change	
					16-03-2020 Letter Land Interest Questionnaire sent	No Change	
					30-03-2020 Meeting Discussion regarding survey access	No Change	
					03-04-2020 Email Correspondence attaching draft minutes of a meeting	No Change	
					14-04-2020 Email Correspondence regarding survey consent form	No Change	
					02-07-2020 Letter Land Interest Questionnaire response	No Change	
				03-07-2020 Email Correspondence regarding survey payment	No Change		
				13-07-2020 Letter Design Refinement consultation notification sent	No Change		
				04-08-2020 Email Correspondence regarding survey compensation	No Change		
				22-10-2020 Meeting Discussion with agent advising that as only subsoil interests were being acquired the landowner would not progress a voluntary agreement	No Change		
				05-11-2020 Email Correspondence requesting survey access	No Change		
				05-11-2020 Meeting Regular catch up meeting with agent to discuss status and case progress	No Change		
				14-01-2021 Meeting Regular catch up meeting with agent to discuss status and case progress	No Change		

CA (Compulsory acquisition), CAR (Compulsory acquisition of rights over land and temporary possession), TP (Temporary possession)  
 CAS (Compulsory acquisition of subsoil), CASTPS (Compulsory acquisition of subsoil and temporary possession of land at the surface)

						This Version:	Version 2.0 (December 2022)
						Previous Version:	Version 1.0 (October 2022)
						Change 1	
No.	Land interest name/organisation and land agent's name (if applicable)	Type of interest	Plot(s)	Land requirement	Status of negotiations with land interest	Cell in this row with change	Cell content in previous version
					11-02-2021 Meeting Regular catch up meeting with agent to discuss status and case progress	No Change	
					19-02-2021 Email Correspondence regarding survey payment	No Change	
					11-03-2021 Meeting Regular catch up meeting with agent to discuss status and case progress	No Change	
					13-04-2021 Email Correspondence regarding survey payment	No Change	
					23-04-2021 Meeting Regular catch up meeting with agent to discuss status and case progress	No Change	
					13-05-2021 Meeting Regular catch up meeting with agent to discuss status and case progress	No Change	
					18-06-2021 Meeting Regular catch up meeting with agent to discuss status and case progress	No Change	
					13-07-2021 Meeting Regular catch up meeting with agent to discuss status and case progress	No Change	
					13-07-2021 Letter Community Impacts consultation notification sent	No Change	
					28-07-2021 Meeting Regular catch up meeting with agent to discuss status and case progress	No Change	

CA (Compulsory acquisition), CAR (Compulsory acquisition of rights over land and temporary possession), TP (Temporary possession)

CAS (Compulsory acquisition of subsoil), CASTPS (Compulsory acquisition of subsoil and temporary possession of land at the surface)



						This Version:	Version 2.0 (December 2022)
						Previous Version:	Version 1.0 (October 2022)
						Change 1	
No.	Land interest name/organisation and land agent's name (if applicable)	Type of interest	Plot(s)	Land requirement	Status of negotiations with land interest	Cell in this row with change	Cell content in previous version
119 Cont'd					20-08-2021 Meeting Regular catch up meeting with agent to discuss status and case progress	No Change	
					15-09-2021 Meeting Regular catch up meeting with agent to discuss status and case progress	No Change	
					13-10-2021 Meeting Regular catch up meeting with agent to discuss status and case progress	No Change	
					26-10-2021 Letter An invitation has been sent to negotiate and acquire land interests by voluntary agreement	No Change	
					28-10-2021 Email Correspondence requesting survey licence extension	No Change	
					10-11-2021 Meeting Regular catch up meeting with agent to discuss status and case progress	No Change	
					02-12-2021 Email Correspondence regarding proposed impact on land	No Change	
					07-02-2022 Meeting Regular catch up meeting with agent to discuss status and case progress	No Change	
					01-03-2022 Meeting Regular catch up meeting with agent to discuss status and case progress	No Change	
					04-04-2022 Meeting Regular catch up meeting with agent to discuss status and case progress	No Change	
					03-05-2022 Meeting Regular catch up meeting with agent to discuss status and case progress	No Change	
					13-05-2022 Letter Local Refinement consultation notification sent	No Change	
					24-05-2022 Letter Local Refinement consultation extension notification sent	No Change	
					30-05-2022 Meeting Regular catch up meeting with agent to discuss status and case progress	No Change	
					21-06-2022 Meeting Regular catch up meeting with agent to discuss status and case progress	No Change	
					05-07-2022 Email Correspondence regarding property for sale	No Change	
25-07-2022 Meeting Regular catch up meeting with agent to discuss status and case progress	No Change						
120	Betsy Bruce	Cat 1 and 3	43-102	TP	An invitation to negotiate and acquire land interests by voluntary agreement has been sent by letter.	No Change	
					13-07-2020 Letter Design Refinement consultation notification sent	No Change	
					44-105 TP 29-09-2020 Letter An invitation has been sent to negotiate and acquire land interests by voluntary agreement	No Change	
					44-107 TP 13-07-2021 Letter Community Impacts consultation notification sent	No Change	
					26-10-2021 Letter An invitation has been sent to negotiate and acquire land interests by voluntary agreement	No Change	
					01-11-2021 Phone Call Conversation regarding voluntary agreement	No Change	
					13-05-2022 Letter Local Refinement consultation notification sent	No Change	
					24-05-2022 Letter Local Refinement consultation extension notification sent	No Change	
					01-06-2022 Phone Call Conversation regarding voluntary agreement	No Change	
121	Beverley Anne Moody	Cat 1 and 3	33-200	CAR	An invitation to negotiate and acquire land interests by voluntary agreement has been sent by letter.	No Change	
					09-10-2018 Letter Section 42 Statutory consultation notification sent	No Change	

CA (Compulsory acquisition), CAR (Compulsory acquisition of rights over land and temporary possession), TP (Temporary possession)  
 CAS (Compulsory acquisition of subsoil), CASTPS (Compulsory acquisition of subsoil and temporary possession of land at the surface)

						This Version:	Version 2.0 (December 2022)
						Previous Version:	Version 1.0 (October 2022)
						Change 1	
No.	Land interest name/organisation and land agent's name (if applicable)	Type of interest	Plot(s)	Land requirement	Status of negotiations with land interest	Cell in this row with change	Cell content in previous version
					09-10-2018 Letter Land Interest Questionnaire sent	No Change	
					08-02-2019 Letter Land Interest Questionnaire reminder sent	No Change	
					27-01-2020 Letter Supplementary consultation notification sent	No Change	
					13-07-2020 Letter Design Refinement consultation notification sent	No Change	
					29-09-2020 Letter An invitation has been sent to negotiate and acquire land interests by voluntary agreement	No Change	
					13-07-2021 Letter Community Impacts consultation notification sent	No Change	
					26-10-2021 Letter An invitation has been sent to negotiate and acquire land interests by voluntary agreement	No Change	
					13-05-2022 Letter Local Refinement consultation notification sent	No Change	
					24-05-2022 Letter Local Refinement consultation extension notification sent	No Change	

CA (Compulsory acquisition), CAR (Compulsory acquisition of rights over land and temporary possession), TP (Temporary possession)  
 CAS (Compulsory acquisition of subsoil), CASTPS (Compulsory acquisition of subsoil and temporary possession of land at the surface)

						This Version:	Version 2.0 (December 2022)
						Previous Version:	Version 1.0 (October 2022)
						Change 1	
No.	Land interest name/organisation and land agent's name (if applicable)	Type of interest	Plot(s)	Land requirement	Status of negotiations with land interest	Cell in this row with change	Cell content in previous version
122	Bexleyheath & District Motor Cycling Club Limited	Cat 1 and 3	06-178	CA	An invitation to negotiate and acquire land interests by voluntary agreement has been sent by letter. 13-07-2020 Letter Design Refinement consultation notification sent	No Change	
				CAR	29-09-2020 Letter An invitation has been sent to negotiate and acquire land interests by voluntary agreement	No Change	
			06-187	19-01-2021 Letter Land Interest Questionnaire sent	No Change		
				13-07-2021 Letter Community Impacts consultation notification sent	No Change		
				26-10-2021 Letter An invitation has been sent to negotiate and acquire land interests by voluntary agreement	No Change		
				13-05-2022 Letter Local Refinement consultation notification sent	No Change		
				24-05-2022 Letter Local Refinement consultation extension notification sent	No Change		
						No Change	
123	Binning Group Limited	Cat 1, 2 and 3	20-64	CA	The Applicant has invited the interested person to take part in project consultation on a statutory basis. 13-05-2022 Letter Local Refinement Consultation notification sent	No Change	
				CA	17-05-2022 Email Correspondence with land agent in relation to Local Refinement Consultation notification letter	No Change	
			20-73	CA	23-05-2022 Phone call Conversation outlining forecasted traffic impacts and project update.	No Change	
				CA		No Change	
				CA		No Change	
				CA		No Change	
				CA		No Change	
				CA		No Change	
				CAR		No Change	
				TP		No Change	
CAR		No Change					
124	Bonny Saunders	Cat 1	29-40	CA	Occupier at Gammonfields Way Travellers site. Occupied by way of a licence agreement from Thurrock Council. On site consultation events have been held and attended by Thurrock Council representatives and members of the travelling community to seek feedback on alternative relocation options for this site. During COVID-19 options and engagement were shared via a private Facebook Group as well as engagement by the Traveller Liaison Officer for Thurrock Council. New site agreed in principle by both Thurrock as the Freeholder and by the occupiers. All occupiers will be relocated onto the new site and discussions are ongoing to agree the final details of the design of the site layout. This will enable an indicative plan to be agreed. 27-11-2018 Meeting On site consultation event	No Change	
				05-12-2019 Meeting On site consultation event	No Change		
				24-02-2020 Meeting On site consultation event	No Change		
				13-07-2020 Meeting On site consultation event	No Change		
				13-07-2020 Letter Design Refinement consultation notification sent	No Change		
				13-05-2022 Letter Local Refinement consultation notification sent	No Change		
						No Change	

CA (Compulsory acquisition), CAR (Compulsory acquisition of rights over land and temporary possession), TP (Temporary possession)  
CAS (Compulsory acquisition of subsoil), CASTPS (Compulsory acquisition of subsoil and temporary possession of land at the surface)

						This Version:	Version 2.0 (December 2022)
						Previous Version:	Version 1.0 (October 2022)
						Change 1	
No.	Land interest name/organisation and land agent's name (if applicable)	Type of interest	Plot(s)	Land requirement	Status of negotiations with land interest	Cell in this row with change	Cell content in previous version
					24-05-2022 Letter Local Refinement consultation extension notification sent		
					07-07-2022 Letter Engagement seeking feedback on proposals for final site and pitch layout	No Change	
						No Change	
125	BP Oil UK Limited	Cat 1, 2 and 3	07-04	CAR	An invitation to negotiate and acquire land interests by voluntary agreement has been sent by letter.	No Change	
					15-08-2019 Letter 2019 Post-Statutory consultation notification sent	No Change	

CA (Compulsory acquisition), CAR (Compulsory acquisition of rights over land and temporary possession), TP (Temporary possession)  
 CAS (Compulsory acquisition of subsoil), CASTPS (Compulsory acquisition of subsoil and temporary possession of land at the surface)

						This Version:	Version 2.0 (December 2022)		
						Previous Version:	Version 1.0 (October 2022)		
						Change 1			
No.	Land interest name/organisation and land agent's name (if applicable)	Type of interest	Plot(s)	Land requirement	Status of negotiations with land interest	Cell in this row with change	Cell content in previous version		
125 Cont'd			07-09	CAR	27-01-2020 Letter Supplementary consultation notification sent				
			07-11	CAR	13-07-2020 Letter Design Refinement consultation notification sent	No Change			
			07-14	CA	29-09-2020 Letter An invitation has been sent to negotiate and acquire land interests by voluntary agreement	No Change			
			07-17	CA	19-01-2021 Letter Land Interest Questionnaire sent	No Change			
			07-26	CAR	13-07-2021 Letter Community Impacts consultation notification sent	No Change			
			07-38	CA	26-10-2021 Letter An invitation has been sent to negotiate and acquire land interests by voluntary agreement	No Change			
			32-87	CA	02-11-2021	Email	Correspondence regarding voluntary agreement	No Change	
					15-11-2021	Phone Call	Conversation regarding effect of Project on property	No Change	
					13-05-2022	Letter	Local Refinement consultation notification sent	No Change	
					24-05-2022	Letter	Local Refinement consultation extension notification sent	No Change	
					27-05-2022	Email	Correspondence regarding land use refinements	No Change	
					31-05-2022	Email	Correspondence regarding land use refinements	No Change	
					10-06-2022	Email	Correspondence regarding land use refinements	No Change	
					05-09-2022	Email	Correspondence with agent regarding Project proposals and land requirements	No Change	
126	Bradley Neil Haydon Marsh	Cat 1 and 3	09-62	TP	An invitation to negotiate and acquire land interests by voluntary agreement has been sent by letter.	No Change			
					27-01-2020 Letter Supplementary consultation notification sent	No Change			
					13-07-2020 Letter Design Refinement consultation notification sent	No Change			
					29-09-2020 Letter An invitation has been sent to negotiate and acquire land interests by voluntary agreement	No Change			
					13-07-2021 Letter Community Impacts consultation notification sent	No Change			
					26-10-2021 Letter An invitation has been sent to negotiate and acquire land interests by voluntary agreement	No Change			
					13-05-2022 Letter Local Refinement consultation notification sent	No Change			
					24-05-2022 Letter Local Refinement consultation extension notification sent	No Change			
127	Bradley Reginald Davis Rachel Davis	Cat 1 and 3	33-108	CAR	Engagement has been ongoing with the property owners who are aware of the Project and its effect on their property. An invitation to negotiate and acquire land interests by voluntary agreement has been sent by letter and attempts to progress will continue.	No Change			
					09-10-2018 Letter Section 42 Statutory consultation notification sent	No Change			
					09-10-2018 Letter Land Interest Questionnaire sent	No Change			
					18-10-2018 Letter Land Interest Questionnaire response	No Change			
					07-03-2019 Meeting Discussion regarding concerns about the Project and effect on property	No Change			

CA (Compulsory acquisition), CAR (Compulsory acquisition of rights over land and temporary possession), TP (Temporary possession)  
CAS (Compulsory acquisition of subsoil), CASTPS (Compulsory acquisition of subsoil and temporary possession of land at the surface)

						This Version:	Version 2.0 (December 2022)
						Previous Version:	Version 1.0 (October 2022)
						Change 1	
No.	Land interest name/organisation and land agent's name (if applicable)	Type of interest	Plot(s)	Land requirement	Status of negotiations with land interest	Cell in this row with change	Cell content in previous version
					27-01-2020 Letter Supplementary consultation notification sent	No Change	
					13-07-2020 Letter Design Refinement consultation notification sent	No Change	
					29-09-2020 Letter An invitation has been sent to negotiate and acquire land interests by voluntary agreement	No Change	
					20-10-2020 Email Correspondence regarding voluntary agreement letter	No Change	
					22-10-2020 Email Correspondence raising a complaint	No Change	
					27-10-2020 Email Correspondence regarding voluntary agreement	No Change	
					09-11-2020 Email Correspondence responding to complaint	No Change	
					10-11-2020 Email Correspondence arranging a meeting	No Change	

CA (Compulsory acquisition), CAR (Compulsory acquisition of rights over land and temporary possession), TP (Temporary possession)  
 CAS (Compulsory acquisition of subsoil), CASTPS (Compulsory acquisition of subsoil and temporary possession of land at the surface)

						This Version:	Version 2.0 (December 2022)
						Previous Version:	Version 1.0 (October 2022)
						Change 1	
No.	Land interest name/organisation and land agent's name (if applicable)	Type of interest	Plot(s)	Land requirement	Status of negotiations with land interest	Cell in this row with change	Cell content in previous version
127 Cont'd					20-11-2020 Email Correspondence attaching minutes of a meeting		
					19-01-2021 Email Correspondence sending voluntary licence agreement	No Change	
					13-07-2021 Letter Community Impacts consultation notification sent	No Change	
					26-10-2021 Letter An invitation has been sent to negotiate and acquire land interests by voluntary agreement	No Change	
					13-05-2022 Letter Local Refinement consultation notification sent	No Change	
					24-05-2022 Letter Local Refinement consultation extension notification sent	No Change	
					21-06-2022 Email Correspondence responding to Local Refinement consultation	No Change	
					03-07-2022 Email Correspondence regarding Local Refinement consultation	No Change	
128	Brian Dean Richardson  Mary Louise French	Cat 1 and 3	23-44	CAR	An invitation to negotiate and acquire land interests by voluntary agreement has been sent by letter.	No Change	
					30-08-2018 Letter Survey access request sent	No Change	
					09-10-2018 Letter Section 42 Statutory consultation notification sent	No Change	
					09-10-2018 Letter Land Interest Questionnaire sent	No Change	
					19-12-2018 Email Correspondence regarding Land Interest Questionnaire assistance	No Change	
					20-12-2018 Letter Land Interest Questionnaire response	No Change	
					27-01-2020 Letter Supplementary consultation notification sent	No Change	
					13-07-2020 Letter Design Refinement consultation notification sent	No Change	
					29-09-2020 Letter An invitation has been sent to negotiate and acquire land interests by voluntary agreement	No Change	
					13-07-2021 Letter Community Impacts consultation notification sent	No Change	
					26-10-2021 Letter An invitation has been sent to negotiate and acquire land interests by voluntary agreement	No Change	
					13-05-2022 Letter Local Refinement consultation notification sent	No Change	
					24-05-2022 Letter Local Refinement consultation extension notification sent	No Change	
129	Brian Edward Benson	Cat 1 and 3	43-74	TP	An invitation to negotiate and acquire land interests by voluntary agreement has been sent by letter.	No Change	
					27-01-2020 Letter Supplementary consultation notification sent	No Change	
			43-75	TP	16-03-2020 Letter Land Interest Questionnaire sent	No Change	
					13-07-2020 Letter Design Refinement consultation notification sent	No Change	
					29-09-2020 Letter An invitation has been sent to negotiate and acquire land interests by voluntary agreement	No Change	
					13-07-2021 Letter Community Impacts consultation notification sent	No Change	
					26-10-2021 Letter An invitation has been sent to negotiate and acquire land interests by voluntary agreement	No Change	

CA (Compulsory acquisition), CAR (Compulsory acquisition of rights over land and temporary possession), TP (Temporary possession)  
 CAS (Compulsory acquisition of subsoil), CASTPS (Compulsory acquisition of subsoil and temporary possession of land at the surface)

						This Version:	Version 2.0 (December 2022)
						Previous Version:	Version 1.0 (October 2022)
						Change 1	
No.	Land interest name/organisation and land agent's name (if applicable)	Type of interest	Plot(s)	Land requirement	Status of negotiations with land interest	Cell in this row with change	Cell content in previous version
					13-05-2022 Letter Local Refinement consultation notification sent		
					24-05-2022 Letter Local Refinement consultation extension notification sent	No Change	
						No Change	
130	Brian Frank Jackson	Cat 1 and 3	33-168	CAR	An invitation to negotiate and acquire land interests by voluntary agreement has been sent by letter.	No Change	
					09-10-2018 Letter Section 42 Statutory consultation notification sent	No Change	
					09-10-2018 Letter Land Interest Questionnaire sent	No Change	
					29-11-2018 Letter Land Interest Questionnaire response	No Change	
					27-01-2020 Letter Supplementary consultation notification sent	No Change	
					13-07-2020 Letter Design Refinement consultation notification sent	No Change	

CA (Compulsory acquisition), CAR (Compulsory acquisition of rights over land and temporary possession), TP (Temporary possession)  
 CAS (Compulsory acquisition of subsoil), CASTPS (Compulsory acquisition of subsoil and temporary possession of land at the surface)



						This Version:	Version 2.0 (December 2022)
						Previous Version:	Version 1.0 (October 2022)
						Change 1	
No.	Land interest name/organisation and land agent's name (if applicable)	Type of interest	Plot(s)	Land requirement	Status of negotiations with land interest	Cell in this row with change	Cell content in previous version
130 Cont'd					29-09-2020 Letter An invitation has been sent to negotiate and acquire land interests by voluntary agreement		
					13-07-2021 Letter Community Impacts consultation notification sent	No Change	
					26-10-2021 Letter An invitation has been sent to negotiate and acquire land interests by voluntary agreement	No Change	
					13-05-2022 Letter Local Refinement consultation notification sent	No Change	
					24-05-2022 Letter Local Refinement consultation extension notification sent	No Change	
131	Brian Harry Mundy	Cat 1 and 3	42-168	CAR	An invitation to negotiate and acquire land interests by voluntary agreement has been sent by letter.	No Change	
					09-10-2018 Letter Land Interest Questionnaire sent	No Change	
					09-10-2018 Letter Section 42 Statutory consultation notification sent	No Change	
					14-12-2018 Letter Land Interest Questionnaire response	No Change	
					27-01-2020 Letter Supplementary consultation notification sent	No Change	
					13-07-2020 Letter Design Refinement consultation notification sent	No Change	
					29-09-2020 Letter An invitation has been sent to negotiate and acquire land interests by voluntary agreement	No Change	
					13-07-2021 Letter Community Impacts consultation notification sent	No Change	
					26-10-2021 Letter An invitation has been sent to negotiate and acquire land interests by voluntary agreement	No Change	
					13-05-2022 Letter Local Refinement consultation notification sent	No Change	
24-05-2022 Letter Local Refinement consultation extension notification sent	No Change						
132	Brian John Bush	Cat 1 and 3	26-39	CAR	An invitation to negotiate and acquire land interests by voluntary agreement has been sent by letter.	No Change	
					27-01-2020 Letter Supplementary consultation notification sent	No Change	
					13-07-2020 Letter Design Refinement consultation notification sent	No Change	
					29-09-2020 Letter An invitation has been sent to negotiate and acquire land interests by voluntary agreement	No Change	
					13-07-2021 Letter Community Impacts consultation notification sent	No Change	
					26-10-2021 Letter An invitation has been sent to negotiate and acquire land interests by voluntary agreement	No Change	
					13-05-2022 Letter Local Refinement consultation notification sent	No Change	
24-05-2022 Letter Local Refinement consultation extension notification sent	No Change						
133	Brian John Matthews	Cat 1	24-33	CA	An invitation to negotiate and acquire land interests by voluntary agreement has been sent by letter.	No Change	
					09-10-2018 Letter Land Interest Questionnaire sent	No Change	
					09-10-2018 Letter Section 42 Statutory consultation notification sent	No Change	
					08-02-2019 Letter Land Interest Questionnaire reminder sent	No Change	

CA (Compulsory acquisition), CAR (Compulsory acquisition of rights over land and temporary possession), TP (Temporary possession)  
 CAS (Compulsory acquisition of subsoil), CASTPS (Compulsory acquisition of subsoil and temporary possession of land at the surface)

						This Version:	Version 2.0 (December 2022)
						Previous Version:	Version 1.0 (October 2022)
						Change 1	
No.	Land interest name/organisation and land agent's name (if applicable)	Type of interest	Plot(s)	Land requirement	Status of negotiations with land interest	Cell in this row with change	Cell content in previous version
					27-01-2020 Letter Supplementary consultation notification sent	No Change	
					13-07-2020 Letter Design Refinement consultation notification sent	No Change	
					29-09-2020 Letter An invitation has been sent to negotiate and acquire land interests by voluntary agreement	No Change	
					13-07-2021 Letter Community Impacts consultation notification sent	No Change	
					26-10-2021 Letter An invitation has been sent to negotiate and acquire land interests by voluntary agreement	No Change	
					13-05-2022 Letter Local Refinement consultation notification sent	No Change	
					24-05-2022 Letter Local Refinement consultation extension notification sent	No Change	

CA (Compulsory acquisition), CAR (Compulsory acquisition of rights over land and temporary possession), TP (Temporary possession)  
 CAS (Compulsory acquisition of subsoil), CASTPS (Compulsory acquisition of subsoil and temporary possession of land at the surface)

						This Version:	Version 2.0 (December 2022)			
						Previous Version:	Version 1.0 (October 2022)			
						Change 1				
No.	Land interest name/organisation and land agent's name (if applicable)	Type of interest	Plot(s)	Land requirement	Status of negotiations with land interest	Cell in this row with change	Cell content in previous version			
134	Bridget Beaney	Cat 1	29-40	CA	Occupier at Gammonfields Way Travellers site. Occupied by way of a licence agreement from Thurrock Council. On site consultation events have been held and attended by Thurrock Council representatives and members of the travelling community to seek feedback on alternative relocation options for this site. During COVID-19 options and engagement were shared via a private Facebook Group as well as engagement by the Traveller Liaison Officer for Thurrock Council. New site agreed in principle by both Thurrock as the Freeholder and by the occupiers. All occupiers will be relocated onto the new site and discussions are ongoing to agree the final details of the design of the site layout. This will enable an indicative plan to be agreed.					
					27-11-2018 Meeting On site consultation event	No Change				
					05-12-2019 Meeting On site consultation event	No Change				
					24-02-2020 Meeting On site consultation event	No Change				
					13-07-2020 Letter Design Refinement consultation notification sent	No Change				
					13-07-2020 Meeting On site consultation event	No Change				
					13-05-2022 Letter Local Refinement consultation notification sent	No Change				
					24-05-2022 Letter Local Refinement consultation extension notification sent	No Change				
					07-07-2022 Letter Engagement seeking feedback on proposals for final site and pitch layout	No Change				
135	Bridget M Mongen	Cat 1	42-12	CAR	An invitation to negotiate and acquire land interests by voluntary agreement has been sent by letter.	No Change				
					13-05-2022 Letter Local Refinement consultation notification sent	No Change				
					24-05-2022 Letter Local Refinement consultation extension notification sent	No Change				
136	British Railways Board Limited	Cat 2 and 3	17-01	TP	An invitation to negotiate and acquire land interests by voluntary agreement has been sent by letter.	No Change				
					27-01-2020 Letter Supplementary consultation notification sent	No Change				
			18-10	TP	13-07-2020 Letter Design Refinement consultation notification sent	No Change				
					29-09-2020 Letter An invitation has been sent to negotiate and acquire land interests by voluntary agreement	No Change				
								13-07-2021 Letter Community Impacts consultation notification sent	No Change	
								26-10-2021 Letter An invitation has been sent to negotiate and acquire land interests by voluntary agreement	No Change	
								13-05-2022 Letter Local Refinement consultation notification sent	No Change	
								24-05-2022 Letter Local Refinement consultation extension notification sent	No Change	
137	Bruce John Young Sarah Anne Young	Cat 1, 2 and 3	04-07	CAR	An invitation to negotiate and acquire land interests by voluntary agreement has been sent by letter.	No Change				
					27-01-2020 Letter Supplementary consultation notification sent	No Change				
			04-12	CAR	16-03-2020 Letter Land Interest Questionnaire sent	No Change				
					13-07-2020 Letter Design Refinement consultation notification sent	No Change				
			04-25	TP	29-09-2020 Letter An invitation has been sent to negotiate and acquire land interests by voluntary agreement	No Change				
04-45	CAR	13-07-2021 Letter Community Impacts consultation notification sent	No Change							

CA (Compulsory acquisition), CAR (Compulsory acquisition of rights over land and temporary possession), TP (Temporary possession)  
CAS (Compulsory acquisition of subsoil), CASTPS (Compulsory acquisition of subsoil and temporary possession of land at the surface)

						This Version:	Version 2.0 (December 2022)
						Previous Version:	Version 1.0 (October 2022)
						Change 1	
No.	Land interest name/organisation and land agent's name (if applicable)	Type of interest	Plot(s)	Land requirement	Status of negotiations with land interest	Cell in this row with change	Cell content in previous version
			04-64	CA	26-10-2021 Letter An invitation has been sent to negotiate and acquire land interests by voluntary agreement		
			05-04	TP	13-05-2022 Letter Local Refinement consultation notification sent	No Change	
			06-171	CA	24-05-2022 Letter Local Refinement consultation extension notification sent	No Change	

CA (Compulsory acquisition), CAR (Compulsory acquisition of rights over land and temporary possession), TP (Temporary possession)  
 CAS (Compulsory acquisition of subsoil), CASTPS (Compulsory acquisition of subsoil and temporary possession of land at the surface)

						This Version:	Version 2.0 (December 2022)
						Previous Version:	Version 1.0 (October 2022)
						Change 1	
No.	Land interest name/organisation and land agent's name (if applicable)	Type of interest	Plot(s)	Land requirement	Status of negotiations with land interest	Cell in this row with change	Cell content in previous version
138	C. H. L. & M. Mott  Melville Hamilton Lowe Mott  Mike Holland - Holland Land & Property LTD <i>(as agent)</i>	Cat 1, 2 and 3	16-01	TP	In regular contact with landowner via agent who is aware of the Project and its effect on their property, particularly in reference to ground investigation works, archaeological trial trenching and land for ecological mitigation. In addition, detailed discussions have taken place concerning (i) Impact of adjoining land leased to a third party for the extraction of Pulverized Fuel Ash (PFA) and (ii) Option agreement (for land within order limits with development potential). As such, opportunities to acquire have been discussed and attempts to progress will continue. 12-04-2017 Letter Preferred Route Announcement notification sent	No Change	
					13-04-2017 Email Correspondence regarding Preferred Route Announcement	No Change	
					23-05-2017 Meeting Initial engagement following the Preferred Route Announcement regarding survey works and negotiations	No Change	
					19-07-2017 Phone Call Conversation regarding survey access	No Change	
					11-09-2017 Meeting Discussion regarding survey works	No Change	
					31-10-2017 Letter Order Limits update notification sent	No Change	
					21-03-2018 Meeting Discussion regarding Project update	No Change	
					20-08-2018 Letter Land Interest Questionnaire sent	No Change	
					29-08-2018 Meeting Land Interest Questionnaire assistance	No Change	
					14-09-2018 Email Correspondence regarding survey access	No Change	
					09-10-2018 Letter Land Interest Questionnaire sent	No Change	
					09-10-2018 Letter Section 42 Statutory consultation notification sent	No Change	
					05-12-2018 Meeting Discussion regarding Statutory consultation, construction and ecological mitigation	No Change	
					21-01-2019 Letter Land Interest Questionnaire sent	No Change	
					28-01-2019 Email Correspondence regarding Land Interest Questionnaire response	No Change	
					05-02-2019 Email Correspondence regarding survey works	No Change	
					05-08-2019 Email Correspondence regarding survey licence	No Change	
					28-10-2019 Email Correspondence requesting survey access	No Change	
					27-01-2020 Letter Supplementary consultation notification sent	No Change	
					03-03-2020 Email Correspondence regarding survey access	No Change	
16-03-2020 Letter Land Interest Questionnaire sent	No Change						
16-03-2020 Meeting Discussion with agent regarding Supplementary consultation	No Change						
08-06-2020 Meeting Discussion regarding progress of possible option agreement	No Change						
29-06-2020 Meeting Discussion with agent regarding impact of the Project on Mott royalties arising from land leased for pulverized fly ash extraction	No Change						
09-07-2020 Meeting Design Refinement consultation briefing	No Change						

CA (Compulsory acquisition), CAR (Compulsory acquisition of rights over land and temporary possession), TP (Temporary possession)  
CAS (Compulsory acquisition of subsoil), CASTPS (Compulsory acquisition of subsoil and temporary possession of land at the surface)

							This Version:	Version 2.0 (December 2022)	
							Previous Version:	Version 1.0 (October 2022)	
							Change 1		
No.	Land interest name/organisation and land agent's name (if applicable)	Type of interest	Plot(s)	Land requirement	Status of negotiations with land interest			Cell in this row with change	Cell content in previous version
			16-58	CAR	13-07-2020	Letter	Design Refinement consultation notification sent	No Change	
			16-62	CAR	30-07-2020	Meeting	Discussion regarding progress of possible option agreement	No Change	
			17-07	TP	08-09-2020	Meeting	Discussion with agent regarding the impact of the Project on Mott royalties arising from land leased for pulverized fly ash extraction	No Change	
			19-01	CA	21-09-2020	Meeting	Discussion regarding progress of possible option agreement	No Change	
			19-06	TP	23-09-2020	Meeting	Discussion with agent regarding regular update focusing on survey works	No Change	

CA (Compulsory acquisition), CAR (Compulsory acquisition of rights over land and temporary possession), TP (Temporary possession)

CAS (Compulsory acquisition of subsoil), CASTPS (Compulsory acquisition of subsoil and temporary possession of land at the surface)

							This Version:	Version 2.0 (December 2022)	
							Previous Version:	Version 1.0 (October 2022)	
							Change 1		
No.	Land interest name/organisation and land agent's name (if applicable)	Type of interest	Plot(s)	Land requirement	Status of negotiations with land interest			Cell in this row with change	Cell content in previous version
138 Cont'd			19-07	CA	12-10-2020	Email	Correspondence regarding survey access	No Change	
			19-09	CA	13-11-2020	Meeting	Discussion regarding survey works and compound agreement	No Change	
			19-10	TP	02-12-2020	Meeting	Discussion regarding survey works and compound agreement	No Change	
			19-11	TP	11-01-2021	Letter	Land Interest Questionnaire sent	No Change	
			19-13	CA	20-01-2021	Meeting	Discussion regarding early land acquisition	No Change	
			19-14	TP	27-01-2021	Meeting	Discussion regarding early land acquisition	No Change	
			19-16	TP	29-01-2021	Email	Correspondence regarding licence to occupy land on short-term basis	No Change	
			19-17	CA	04-02-2021	Meeting	Discussion regarding effect of Project on property and potential mitigation	No Change	
			19-18	CA	25-02-2021	Meeting	Discussion regarding early land acquisition	No Change	
			19-20	CA	16-03-2021	Phone Call	Correspondence regarding Pulverized Fuel Ash extraction rates from Ingrebourne Valley Ltd leased area	No Change	
			19-21	TP	17-03-2021	Letter	Land Interest Questionnaire response	No Change	
			19-22	TP	25-03-2021	Meeting	Discussion regarding effect of Project on property	No Change	
			19-23	CA	13-07-2021	Letter	Community Impacts consultation notification sent	No Change	
			19-24	CA	29-07-2021	Letter	Community Impacts consultation notification sent	No Change	
			19-26	TP	10-09-2021	Phone Call	Conversation regarding relocation of wharf and access track, and compensation	No Change	
			19-27	TP	13-12-2021	Letter	Landowner engagement notification sent	No Change	
			19-29	CA	18-02-2022	Email	Correspondence regarding Non-Motorised User routes and Local Refinement consultation	No Change	
			19-31	CA	18-02-2022	Meeting	Discussion regarding Non-Motorised User routes	No Change	
			19-33	CA	01-03-2022	Email	Correspondence regarding survey payment	No Change	
			19-35	TP	01-03-2022	Meeting	Discussion regarding survey works	No Change	
			19-36	TP	31-03-2022	Meeting	Discussion regarding Non-Motorised User routes and concerns about the Project	No Change	
			19-38	TP	13-05-2022	Letter	Local Refinement consultation notification sent	No Change	
			19-39	CA	24-05-2022	Letter	Local Refinement consultation extension notification sent	No Change	
19-45	CA	30-06-2022	Meeting	Discussion regarding issues log	No Change				
19-47	CA	25-08-2022	Email	Correspondence to agent regarding access to retained land and the impact of replacement common land on future development potential of retained land	No Change				
20-02	TP	25-08-2022	Phone Call	Conversation with agent regarding access to retained land and the impact of replacement common land on future development potential of retained land	No Change				
20-03	TP	26-08-2022	Email	Correspondence attaching an electronic copy of Local Refinement consultation correspondence to agent referencing substation and Coalhouse Point, and a follow up clarifying land use requirements	No Change				

CA (Compulsory acquisition), CAR (Compulsory acquisition of rights over land and temporary possession), TP (Temporary possession)  
 CAS (Compulsory acquisition of subsoil), CASTPS (Compulsory acquisition of subsoil and temporary possession of land at the surface)

						This Version:	Version 2.0 (December 2022)
						Previous Version:	Version 1.0 (October 2022)
						Change 1	
No.	Land interest name/organisation and land agent's name (if applicable)	Type of interest	Plot(s)	Land requirement	Status of negotiations with land interest	Cell in this row with change	Cell content in previous version
			20-04	TP	01-09-2022 Email Correspondence to agent sending landowner engagement consultation correspondence referencing change in land use requirements (LEN27 - north of Station Road)		
			20-05	TP	01-09-2022 Letter Landowner engagement notification sent	No Change	
			20-06	CAR	01-09-2022 Phone Call Conversation with agent regarding landowner engagement consultation correspondence referencing change in land use requirements (LEN27 - north of Station Road)	No Change	
			20-07	CAR	02-09-2022 Email Correspondence to agent attaching draft issues table for subsequent inclusion in a Statement of Common Ground	No Change	

CA (Compulsory acquisition), CAR (Compulsory acquisition of rights over land and temporary possession), TP (Temporary possession)  
 CAS (Compulsory acquisition of subsoil), CASTPS (Compulsory acquisition of subsoil and temporary possession of land at the surface)



						This Version:	Version 2.0 (December 2022)
						Previous Version:	Version 1.0 (October 2022)
						Change 1	
No.	Land interest name/organisation and land agent's name (if applicable)	Type of interest	Plot(s)	Land requirement	Status of negotiations with land interest	Cell in this row with change	Cell content in previous version
138 Cont'd			20-08	CAR	07-09-2022 Meeting Discussion with agent regarding need for permanent acquisition of land for public rights of way impacting development potential and post Project access to retained land	No Change	
			20-09	CAR	09-09-2022 Email Correspondence regarding potential voluntary agreement	No Change	
			20-11	CAR	12-09-2022 Email Correspondence regarding potential voluntary agreement	No Change	
			20-26	TP		No Change	
			20-40	TP		No Change	
			20-42	CAR		No Change	
			20-43	TP		No Change	
			20-44	TP		No Change	
			20-45	CA		No Change	
			20-46	TP		No Change	
			20-48	CAR		No Change	
			20-49	CAR		No Change	
			20-50	CAR		No Change	
			20-51	CA		No Change	
			20-53	CA		No Change	
			20-54	TP		No Change	
			20-56	CAR		No Change	
			20-57	CAR		No Change	
			20-60	CA		No Change	
			20-62	CA		No Change	
			20-64	CA		No Change	
			20-66	CA		No Change	
			20-67	CA		No Change	
			20-68	CA		No Change	
			20-69	CA		No Change	
			20-70	CA		No Change	
			20-71	TP		No Change	
			20-72	TP		No Change	
20-73	CA		No Change				
20-74	CA		No Change				
20-81	CA		No Change				
20-82	CA		No Change				
20-88	CA		No Change				
20-90	TP		No Change				
20-92	TP		No Change				
20-93	TP		No Change				
20-94	CA		No Change				

CA (Compulsory acquisition), CAR (Compulsory acquisition of rights over land and temporary possession), TP (Temporary possession)  
 CAS (Compulsory acquisition of subsoil), CASTPS (Compulsory acquisition of subsoil and temporary possession of land at the surface)

						This Version:	Version 2.0 (December 2022)
						Previous Version:	Version 1.0 (October 2022)
						Change 1	
No.	Land interest name/organisation and land agent's name (if applicable)	Type of interest	Plot(s)	Land requirement	Status of negotiations with land interest	Cell in this row with change	Cell content in previous version
138 Cont'd			20-95	TP		No Change	
			21-19	TP		No Change	
			21-20	CAR		No Change	
			21-21	CAR		No Change	
			21-22	TP		No Change	
			21-24	CAR		No Change	
			21-30	TP		No Change	
			22-01	TP		No Change	
			22-02	TP		No Change	
			22-03	TP		No Change	
			22-04	CAR		No Change	
			22-05	CAR		No Change	
			22-06	CAR		No Change	
			22-07	TP		No Change	
			22-08	CAR		No Change	
			22-09	TP		No Change	
			22-10	CAR		No Change	
			22-11	TP		No Change	
			22-12	TP		No Change	
			22-13	TP		No Change	
			22-14	CAR		No Change	
			22-15	TP		No Change	
			22-16	TP		No Change	
			22-17	TP		No Change	
			22-18	TP		No Change	
			22-19	TP		No Change	
			22-20	TP		No Change	
			22-21	TP		No Change	
			22-22	TP		No Change	
			22-23	TP		No Change	
			22-24	TP		No Change	
22-25	CAR	No Change					
22-26	CA	No Change					
22-27	CAR	No Change					
22-28	CA	No Change					
22-30	CAR	No Change					
22-31	CAR	No Change					

CA (Compulsory acquisition), CAR (Compulsory acquisition of rights over land and temporary possession), TP (Temporary possession)  
 CAS (Compulsory acquisition of subsoil), CASTPS (Compulsory acquisition of subsoil and temporary possession of land at the surface)

						This Version:	Version 2.0 (December 2022)
						Previous Version:	Version 1.0 (October 2022)
						Change 1	
No.	Land interest name/organisation and land agent's name (if applicable)	Type of interest	Plot(s)	Land requirement	Status of negotiations with land interest	Cell in this row with change	Cell content in previous version
138 Cont'd			22-34	CAR		No Change	
			22-35	TP		No Change	
			22-40	CA		No Change	
			22-47	TP		No Change	
			22-61	TP		No Change	
			22-63	TP		No Change	
			22-72	CA		No Change	
			22-75	TP		No Change	
			22-91	TP		No Change	
			22-92	CA		No Change	
			22-93	CA		No Change	
			22-101	CA		No Change	
			22-115	CA		No Change	
			22-116	TP		No Change	
			23-83	CA		No Change	
			23-84	CA		No Change	
			23-85	CA		No Change	
			23-86	CA		No Change	
			23-108	CAR		No Change	
			23-112	CAR		No Change	
			23-113	CA		No Change	
			23-117	CA		No Change	
			23-118	CA		No Change	
			23-124	TP		No Change	
			23-126	TP		No Change	
			23-127	CAR		No Change	
			23-133	CAR		No Change	
			23-135	CAR		No Change	
			23-144	CA		No Change	
			23-148	CAR		No Change	
23-150	CAR	No Change					
23-151	CAR	No Change					
23-153	CAR	No Change					
23-154	CAR	No Change					
23-155	TP	No Change					

CA (Compulsory acquisition), CAR (Compulsory acquisition of rights over land and temporary possession), TP (Temporary possession)  
 CAS (Compulsory acquisition of subsoil), CASTPS (Compulsory acquisition of subsoil and temporary possession of land at the surface)

						This Version:	Version 2.0 (December 2022)
						Previous Version:	Version 1.0 (October 2022)
						Change 1	
No.	Land interest name/organisation and land agent's name (if applicable)	Type of interest	Plot(s)	Land requirement	Status of negotiations with land interest	Cell in this row with change	Cell content in previous version
			23-157	CAR		No Change	
			23-159	TP		No Change	

CA (Compulsory acquisition), CAR (Compulsory acquisition of rights over land and temporary possession), TP (Temporary possession)  
 CAS (Compulsory acquisition of subsoil), CASTPS (Compulsory acquisition of subsoil and temporary possession of land at the surface)

						This Version:	Version 2.0 (December 2022)
						Previous Version:	Version 1.0 (October 2022)
						Change 1	
No.	Land interest name/organisation and land agent's name (if applicable)	Type of interest	Plot(s)	Land requirement	Status of negotiations with land interest	Cell in this row with change	Cell content in previous version
138 Cont'd			23-161	CAR			
			23-164	TP		No Change	
			23-166	TP		No Change	
			23-167	TP		No Change	
			23-168	TP		No Change	
			23-169	CAR		No Change	
			23-172	CA		No Change	
			23-173	CA		No Change	
			23-174	TP		No Change	
			139	Cadent Gas Limited		Cat 1, 2 and 3	18-01
18-04	TP	No Change					
18-06	TP	No Change					
18-08	TP	No Change					
18-09	TP	No Change					
19-09	CA	No Change					
19-14	TP	No Change					
19-16	TP	No Change					
19-18	CA	No Change					
19-22	TP	No Change					
19-26	TP	No Change					
19-35	TP	No Change					
19-36	TP	No Change					
19-49	CA	No Change					
19-53	CA	No Change					
21-01	TP	No Change					

CA (Compulsory acquisition), CAR (Compulsory acquisition of rights over land and temporary possession), TP (Temporary possession)  
 CAS (Compulsory acquisition of subsoil), CASTPS (Compulsory acquisition of subsoil and temporary possession of land at the surface)

						This Version:	Version 2.0 (December 2022)
						Previous Version:	Version 1.0 (October 2022)
						Change 1	
No.	Land interest name/organisation and land agent's name (if applicable)	Type of interest	Plot(s)	Land requirement	Status of negotiations with land interest	Cell in this row with change	Cell content in previous version
			22-46	CA	16-03-2020 Letter Land Interest Questionnaire sent		
			22-58	TP	27-05-2020 Letter Correspondence regarding Supplementary consultation	No Change	
			22-67	TP	02-07-2020 Letter Land Interest Questionnaire response	No Change	
			22-69	TP	13-07-2020 Letter Design Refinement consultation notification sent	No Change	
			22-73	TP	05-10-2020 Meeting Discussion regarding progress meeting and Project update	No Change	
			22-74	TP	13-07-2021 Letter Community Impacts consultation notification sent	No Change	
			22-75	TP	10-03-2022 Letter Land Interest Questionnaire sent	No Change	
			22-76	TP	11-05-2022 Letter Landowner engagement notification sent	No Change	

CA (Compulsory acquisition), CAR (Compulsory acquisition of rights over land and temporary possession), TP (Temporary possession)

CAS (Compulsory acquisition of subsoil), CASTPS (Compulsory acquisition of subsoil and temporary possession of land at the surface)

						This Version:	Version 2.0 (December 2022)
						Previous Version:	Version 1.0 (October 2022)
						Change 1	
No.	Land interest name/organisation and land agent's name (if applicable)	Type of interest	Plot(s)	Land requirement	Status of negotiations with land interest	Cell in this row with change	Cell content in previous version
139 Cont'd			22-77	CA	13-05-2022 Letter Local Refinement consultation notification sent		
			22-78	TP	01-09-2022 Letter Landowner engagement notification sent	No Change	
			22-79	TP		No Change	
			22-80	TP		No Change	
			22-81	TP		No Change	
			22-82	TP		No Change	
			22-83	TP		No Change	
			22-84	TP		No Change	
			22-88	TP		No Change	
			22-89	TP		No Change	
			22-105	CA		No Change	
			24-02	CA		No Change	
			24-06	CAR		No Change	
			24-13	CA		No Change	
			24-14	CA		No Change	
			24-15	CA		No Change	
			24-16	CA		No Change	
			24-17	CAR		No Change	
			24-18	CA		No Change	
			24-19	CA		No Change	
			24-23	CAR		No Change	
			24-33	CA		No Change	
			24-35	CA		No Change	
			24-36	CA		No Change	
			24-37	CA		No Change	
			24-38	CA		No Change	
			24-39	CA		No Change	
			24-41	CA		No Change	
			25-10	CAR		No Change	
			25-11	CAR		No Change	
25-12	CAR		No Change				
25-15	CAR		No Change				
25-16	CAR		No Change				
25-18	CAR		No Change				
25-20	CAR		No Change				
25-22	CAR		No Change				
25-23	CAR		No Change				

CA (Compulsory acquisition), CAR (Compulsory acquisition of rights over land and temporary possession), TP (Temporary possession)

CAS (Compulsory acquisition of subsoil), CASTPS (Compulsory acquisition of subsoil and temporary possession of land at the surface)

						This Version:	Version 2.0 (December 2022)
						Previous Version:	Version 1.0 (October 2022)
						Change 1	
No.	Land interest name/organisation and land agent's name (if applicable)	Type of interest	Plot(s)	Land requirement	Status of negotiations with land interest	Cell in this row with change	Cell content in previous version
139 Cont'd			25-24	CAR		No Change	
			25-25	CAR		No Change	
			25-26	CAR		No Change	
			25-27	CAR		No Change	
			25-28	CAR		No Change	
			25-29	CAR		No Change	
			25-30	CAR		No Change	
			25-31	CAR		No Change	
			25-32	CAR		No Change	
			25-33	CAR		No Change	
			25-34	CAR		No Change	
			25-36	CAR		No Change	
			25-37	CAR		No Change	
			25-38	CAR		No Change	
			25-39	CAR		No Change	
			25-40	CAR		No Change	
			25-42	CAR		No Change	
			25-43	CAR		No Change	
			25-45	CAR		No Change	
			25-48	CAR		No Change	
			25-55	CAR		No Change	
			25-64	CAR		No Change	
			25-80	TP		No Change	
			25-84	CAR		No Change	
			25-93	CAR		No Change	
			25-95	CAR		No Change	
			25-96	CA		No Change	
			25-97	CA		No Change	
			25-103	CA		No Change	
			25-105	CA		No Change	
			25-106	CAR		No Change	
			25-107	CA		No Change	
25-108	CA	No Change					
25-111	CAR	No Change					
25-112	CA	No Change					
26-02	CA	No Change					
26-08	CA	No Change					

CA (Compulsory acquisition), CAR (Compulsory acquisition of rights over land and temporary possession), TP (Temporary possession)  
 CAS (Compulsory acquisition of subsoil), CASTPS (Compulsory acquisition of subsoil and temporary possession of land at the surface)



						This Version:	Version 2.0 (December 2022)
						Previous Version:	Version 1.0 (October 2022)
						Change 1	
No.	Land interest name/organisation and land agent's name (if applicable)	Type of interest	Plot(s)	Land requirement	Status of negotiations with land interest	Cell in this row with change	Cell content in previous version
139 Cont'd			26-17	CAR		No Change	
			26-21	CAR		No Change	
			26-24	TP		No Change	
			26-29	CAR		No Change	
			26-33	CAR		No Change	
			26-34	TP		No Change	
			26-35	CAR		No Change	
			26-36	CAR		No Change	
			26-43	TP		No Change	
			26-50	CAR		No Change	
			27-67	CAR		No Change	
			27-68	CAR		No Change	
			27-69	CAR		No Change	
			27-70	CAR		No Change	
			27-71	CAR		No Change	
			27-74	CAR		No Change	
			28-03	CAR		No Change	
			28-50	CAR		No Change	
			28-51	CAR		No Change	
			28-69	CAR		No Change	
			28-71	CAR		No Change	
			28-72	CAR		No Change	
			28-74	CA		No Change	
			28-75	CA		No Change	
			28-76	CA		No Change	
			28-80	CA		No Change	
			28-81	CA		No Change	
			28-85	CA		No Change	
			28-86	CA		No Change	
			28-88	CA		No Change	
28-90	CA	No Change					
28-93	CA	No Change					
28-94	CA	No Change					
28-95	CA	No Change					
28-96	CA	No Change					
28-102	CA	No Change					
			28-115	CA		No Change	

CA (Compulsory acquisition), CAR (Compulsory acquisition of rights over land and temporary possession), TP (Temporary possession)  
 CAS (Compulsory acquisition of subsoil), CASTPS (Compulsory acquisition of subsoil and temporary possession of land at the surface)

						This Version:	Version 2.0 (December 2022)
						Previous Version:	Version 1.0 (October 2022)
						Change 1	
No.	Land interest name/organisation and land agent's name (if applicable)	Type of interest	Plot(s)	Land requirement	Status of negotiations with land interest	Cell in this row with change	Cell content in previous version
139 Cont'd			28-116	CA		No Change	
			28-117	CA		No Change	
			28-124	CAR		No Change	
			28-125	CAR		No Change	
			28-127	CAR		No Change	
			28-128	CAR		No Change	
			28-137	CAR		No Change	
			28-138	CA		No Change	
			29-02	CA		No Change	
			29-03	CAR		No Change	
			29-04	CAR		No Change	
			29-07	CA		No Change	
			29-08	CA		No Change	
			29-14	CA		No Change	
			29-16	CA		No Change	
			29-18	CA		No Change	
			29-23	CA		No Change	
			29-24	CA		No Change	
			29-28	CA		No Change	
			29-34	CA		No Change	
			29-35	CA		No Change	
			29-38	CA		No Change	
			29-40	CA		No Change	
			29-42	CA		No Change	
			29-43	CA		No Change	
			29-44	CA		No Change	
			29-54	CA		No Change	
			29-61	CAR		No Change	
			29-62	CAR		No Change	
			29-63	CAR		No Change	
			29-64	CA		No Change	
			29-65	CAR		No Change	
			29-68	CA		No Change	
			29-70	CA		No Change	
29-71	CA	No Change					
29-73	CA	No Change					
29-77	CA	No Change					

CA (Compulsory acquisition), CAR (Compulsory acquisition of rights over land and temporary possession), TP (Temporary possession)  
 CAS (Compulsory acquisition of subsoil), CASTPS (Compulsory acquisition of subsoil and temporary possession of land at the surface)

						This Version:	Version 2.0 (December 2022)
						Previous Version:	Version 1.0 (October 2022)
						Change 1	
No.	Land interest name/organisation and land agent's name (if applicable)	Type of interest	Plot(s)	Land requirement	Status of negotiations with land interest	Cell in this row with change	Cell content in previous version
139 Cont'd			29-79	CA		No Change	
			29-80	CA		No Change	
			29-81	CA		No Change	
			29-82	CA		No Change	
			29-83	CA		No Change	
			29-84	CA		No Change	
			29-87	CA		No Change	
			29-88	CA		No Change	
			29-93	CA		No Change	
			29-97	CA		No Change	
			29-98	CA		No Change	
			29-99	CA		No Change	
			29-100	CA		No Change	
			29-106	CA		No Change	
			29-107	CA		No Change	
			29-108	CA		No Change	
			29-110	CA		No Change	
			29-111	CA		No Change	
			29-112	CA		No Change	
			29-113	CAR		No Change	
			29-114	CA		No Change	
			29-115	CAR		No Change	
			29-116	CA		No Change	
			29-117	CA		No Change	
			29-118	CA		No Change	
			29-119	CA		No Change	
			29-120	CA		No Change	
			29-121	CA		No Change	
29-125	CA	No Change					
29-126	CA	No Change					
29-129	CA	No Change					
29-133	CA	No Change					
29-136	CA	No Change					

CA (Compulsory acquisition), CAR (Compulsory acquisition of rights over land and temporary possession), TP (Temporary possession)  
 CAS (Compulsory acquisition of subsoil), CASTPS (Compulsory acquisition of subsoil and temporary possession of land at the surface)

						This Version:	Version 2.0 (December 2022)
						Previous Version:	Version 1.0 (October 2022)
						Change 1	
No.	Land interest name/organisation and land agent's name (if applicable)	Type of interest	Plot(s)	Land requirement	Status of negotiations with land interest	Cell in this row with change	Cell content in previous version
			29-137	CA		No Change	
			29-141	CA		No Change	
			29-145	CA		No Change	
			29-147	CA		No Change	

CA (Compulsory acquisition), CAR (Compulsory acquisition of rights over land and temporary possession), TP (Temporary possession)  
 CAS (Compulsory acquisition of subsoil), CASTPS (Compulsory acquisition of subsoil and temporary possession of land at the surface)

						This Version:	Version 2.0 (December 2022)
						Previous Version:	Version 1.0 (October 2022)
						Change 1	
No.	Land interest name/organisation and land agent's name (if applicable)	Type of interest	Plot(s)	Land requirement	Status of negotiations with land interest	Cell in this row with change	Cell content in previous version
139 Cont'd			29-153	CA		No Change	
			29-155	CA		No Change	
			29-157	CA		No Change	
			29-159	CA		No Change	
			29-160	CA		No Change	
			29-167	CA		No Change	
			29-169	CA		No Change	
			29-170	CA		No Change	
			29-172	CA		No Change	
			29-173	CA		No Change	
			29-177	CA		No Change	
			29-195	CA		No Change	
			29-197	CA		No Change	
			29-198	CA		No Change	
			29-200	CA		No Change	
			29-201	CA		No Change	
			29-204	CA		No Change	
			29-207	CA		No Change	
			29-214	CA		No Change	
			29-216	CA		No Change	
			29-219	CA		No Change	
			29-220	CA		No Change	
			29-222	CA		No Change	
29-224	CA	No Change					
29-225	CA	No Change					
29-227	CA	No Change					
29-228	CA	No Change					

CA (Compulsory acquisition), CAR (Compulsory acquisition of rights over land and temporary possession), TP (Temporary possession)  
 CAS (Compulsory acquisition of subsoil), CASTPS (Compulsory acquisition of subsoil and temporary possession of land at the surface)

						This Version:	Version 2.0 (December 2022)
						Previous Version:	Version 1.0 (October 2022)
						Change 1	
No.	Land interest name/organisation and land agent's name (if applicable)	Type of interest	Plot(s)	Land requirement	Status of negotiations with land interest	Cell in this row with change	Cell content in previous version
			29-229	CA		No Change	
			29-232	CA		No Change	
			29-233	CA		No Change	
			29-235	CA		No Change	
			29-236	CAR		No Change	
			29-237	CAR		No Change	
			29-238	CAR		No Change	
			29-247	CAR		No Change	
			29-250	CAR		No Change	
			29-263	CAR		No Change	

CA (Compulsory acquisition), CAR (Compulsory acquisition of rights over land and temporary possession), TP (Temporary possession)  
 CAS (Compulsory acquisition of subsoil), CASTPS (Compulsory acquisition of subsoil and temporary possession of land at the surface)

						This Version:	Version 2.0 (December 2022)
						Previous Version:	Version 1.0 (October 2022)
						Change 1	
No.	Land interest name/organisation and land agent's name (if applicable)	Type of interest	Plot(s)	Land requirement	Status of negotiations with land interest	Cell in this row with change	Cell content in previous version
139 Cont'd			29-267	CAR		No Change	
			29-270	CA		No Change	
			29-274	CA		No Change	
			29-275	CA		No Change	
			29-276	CA		No Change	
			29-278	CA		No Change	
			29-282	CAR		No Change	
			29-283	CAR		No Change	
			30-03	CA		No Change	
			30-07	CAR		No Change	
			30-60	TP		No Change	
			30-61	TP		No Change	
			30-72	TP		No Change	
			30-77	CAR		No Change	
			30-79	CAR		No Change	
			31-06	TP		No Change	
			31-10	CAR		No Change	
			31-12	CA		No Change	
			31-14	CAR		No Change	
			31-19	TP		No Change	
			31-31	CA		No Change	
			31-35	CA		No Change	
			31-36	CA		No Change	
			32-01	CA		No Change	
			32-02	CA		No Change	
			32-04	CA		No Change	
			32-10	CA		No Change	
			32-26	CA		No Change	
			32-28	CA		No Change	
			32-29	CA		No Change	
			32-37	CA		No Change	
			32-40	CA		No Change	
			32-41	CA		No Change	
			32-52	CA		No Change	
			32-71	CA		No Change	
32-72	CA	No Change					
32-73	CA	No Change					

CA (Compulsory acquisition), CAR (Compulsory acquisition of rights over land and temporary possession), TP (Temporary possession)  
 CAS (Compulsory acquisition of subsoil), CASTPS (Compulsory acquisition of subsoil and temporary possession of land at the surface)

						This Version:	Version 2.0 (December 2022)
						Previous Version:	Version 1.0 (October 2022)
						Change 1	
No.	Land interest name/organisation and land agent's name (if applicable)	Type of interest	Plot(s)	Land requirement	Status of negotiations with land interest	Cell in this row with change	Cell content in previous version
139 Cont'd			32-74	CA		No Change	
			32-75	CA		No Change	
			32-96	CA		No Change	
			32-97	CA		No Change	
			32-98	CA		No Change	
			32-99	CA		No Change	
			32-101	CA		No Change	
			32-105	CA		No Change	
			32-106	CA		No Change	
			32-107	CA		No Change	
			32-117	TP		No Change	
			32-118	CAR		No Change	
			32-121	CA		No Change	
			32-123	CA		No Change	
			32-126	CA		No Change	
			32-127	CA		No Change	
			32-129	CAR		No Change	
			32-133	CAR		No Change	
			32-153	TP		No Change	
			32-154	CA		No Change	
			32-155	CAR		No Change	
			32-156	CAR		No Change	
			32-158	TP		No Change	
			32-160	CAR		No Change	
32-162	TP	No Change					
32-163	CAR	No Change					
32-164	CAR	No Change					
32-165	TP	No Change					
32-166	TP	No Change					
32-167	CA	No Change					

CA (Compulsory acquisition), CAR (Compulsory acquisition of rights over land and temporary possession), TP (Temporary possession)  
 CAS (Compulsory acquisition of subsoil), CASTPS (Compulsory acquisition of subsoil and temporary possession of land at the surface)



						This Version:	Version 2.0 (December 2022)
						Previous Version:	Version 1.0 (October 2022)
						Change 1	
No.	Land interest name/organisation and land agent's name (if applicable)	Type of interest	Plot(s)	Land requirement	Status of negotiations with land interest	Cell in this row with change	Cell content in previous version
			32-168	CAR			
			32-169	CAR		No Change	
			32-171	CAR		No Change	
			32-172	CAR		No Change	
			32-173	CAR		No Change	
			32-174	CAR		No Change	
			32-177	CAR		No Change	
						No Change	

CA (Compulsory acquisition), CAR (Compulsory acquisition of rights over land and temporary possession), TP (Temporary possession)  
 CAS (Compulsory acquisition of subsoil), CASTPS (Compulsory acquisition of subsoil and temporary possession of land at the surface)

						This Version:	Version 2.0 (December 2022)
						Previous Version:	Version 1.0 (October 2022)
						Change 1	
No.	Land interest name/organisation and land agent's name (if applicable)	Type of interest	Plot(s)	Land requirement	Status of negotiations with land interest	Cell in this row with change	Cell content in previous version
139 Cont'd			32-181	TP		No Change	
			32-183	TP		No Change	
			33-04	CA		No Change	
			33-13	CA		No Change	
			33-14	CA		No Change	
			33-18	CA		No Change	
			33-26	CA		No Change	
			33-35	CAR		No Change	
			33-62	CA		No Change	
			33-78	CAR		No Change	
			33-79	CAR		No Change	
			33-88	CAR		No Change	
			33-90	CAR		No Change	
			33-91	CAR		No Change	
			33-106	CAR		No Change	
			33-108	CAR		No Change	
			33-110	CAR		No Change	
			33-112	CAR		No Change	
			33-113	CAR		No Change	
			33-114	CAR		No Change	
			33-119	CAR		No Change	
			33-120	CAR		No Change	
			33-122	CAR		No Change	
			33-123	CAR		No Change	
			33-124	CAR		No Change	
			33-125	CAR		No Change	
			33-126	CAR		No Change	
			33-127	CAR		No Change	
			33-128	CAR		No Change	
			33-129	CAR		No Change	
33-130	CAR	No Change					
33-131	CAR	No Change					
33-132	CAR	No Change					

CA (Compulsory acquisition), CAR (Compulsory acquisition of rights over land and temporary possession), TP (Temporary possession)  
 CAS (Compulsory acquisition of subsoil), CASTPS (Compulsory acquisition of subsoil and temporary possession of land at the surface)

						This Version:	Version 2.0 (December 2022)
						Previous Version:	Version 1.0 (October 2022)
						Change 1	
No.	Land interest name/organisation and land agent's name (if applicable)	Type of interest	Plot(s)	Land requirement	Status of negotiations with land interest	Cell in this row with change	Cell content in previous version
			33-133	CAR		No Change	
			33-134	CAR		No Change	
			33-135	CAR		No Change	
			33-136	CAR		No Change	

CA (Compulsory acquisition), CAR (Compulsory acquisition of rights over land and temporary possession), TP (Temporary possession)  
 CAS (Compulsory acquisition of subsoil), CASTPS (Compulsory acquisition of subsoil and temporary possession of land at the surface)

						This Version:	Version 2.0 (December 2022)
						Previous Version:	Version 1.0 (October 2022)
						Change 1	
No.	Land interest name/organisation and land agent's name (if applicable)	Type of interest	Plot(s)	Land requirement	Status of negotiations with land interest	Cell in this row with change	Cell content in previous version
139 Cont'd			33-137	CAR		No Change	
			33-138	CAR		No Change	
			33-139	CAR		No Change	
			33-140	CAR		No Change	
			33-141	CAR		No Change	
			33-142	CAR		No Change	
			33-143	CAR		No Change	
			33-144	CAR		No Change	
			33-145	CAR		No Change	
			33-147	CAR		No Change	
			33-148	CAR		No Change	
			33-149	CAR		No Change	
			33-150	CAR		No Change	
			33-151	CAR		No Change	
			33-153	CAR		No Change	
			33-156	CAR		No Change	
			33-158	CAR		No Change	
			33-160	CAR		No Change	
			33-164	CAR		No Change	
			33-165	CAR		No Change	
33-167	CAR	No Change					
33-169	CAR	No Change					
33-172	CAR	No Change					
33-176	CAR	No Change					
33-182	CAR	No Change					
33-183	CAR	No Change					
33-187	CAR	No Change					

CA (Compulsory acquisition), CAR (Compulsory acquisition of rights over land and temporary possession), TP (Temporary possession)  
 CAS (Compulsory acquisition of subsoil), CASTPS (Compulsory acquisition of subsoil and temporary possession of land at the surface)

						This Version:	Version 2.0 (December 2022)
						Previous Version:	Version 1.0 (October 2022)
						Change 1	
No.	Land interest name/organisation and land agent's name (if applicable)	Type of interest	Plot(s)	Land requirement	Status of negotiations with land interest	Cell in this row with change	Cell content in previous version
			33-189	CAR			
			33-191	CAR		No Change	
			33-196	CAR		No Change	
			33-199	CAR		No Change	
			33-201	CAR		No Change	
			33-202	CAR		No Change	
			33-204	CA		No Change	
			33-206	CAR		No Change	
			33-207	CAR		No Change	
			33-208	CAR		No Change	
						No Change	

CA (Compulsory acquisition), CAR (Compulsory acquisition of rights over land and temporary possession), TP (Temporary possession)  
 CAS (Compulsory acquisition of subsoil), CASTPS (Compulsory acquisition of subsoil and temporary possession of land at the surface)

						This Version:	Version 2.0 (December 2022)
						Previous Version:	Version 1.0 (October 2022)
						Change 1	
No.	Land interest name/organisation and land agent's name (if applicable)	Type of interest	Plot(s)	Land requirement	Status of negotiations with land interest	Cell in this row with change	Cell content in previous version
139 Cont'd			33-210	CAR		No Change	
			33-211	CAR		No Change	
			33-214	CA		No Change	
			33-216	CA		No Change	
			33-219	CAR		No Change	
			33-239	CAR		No Change	
			33-251	CAR		No Change	
			33-255	TP		No Change	
			33-258	CAR		No Change	
			33-263	TP		No Change	
			33-264	CAR		No Change	
			33-267	CAR		No Change	
			33-274	CAR		No Change	
			33-279	CAR		No Change	
			33-283	CAR		No Change	
			34-01	CAR		No Change	
			34-03	CAR		No Change	
			34-14	CA		No Change	
			34-16	CA		No Change	
			34-20	TP		No Change	
			34-25	CAR		No Change	
			34-26	CAR		No Change	
			34-27	TP		No Change	
			34-28	TP		No Change	
			34-29	TP		No Change	
			34-30	CAR		No Change	
			34-32	TP		No Change	
			34-44	CAR		No Change	
			35-02	CAR		No Change	
			35-09	CAR		No Change	
			35-12	CA		No Change	
			35-18	CA		No Change	
			35-19	CAR		No Change	
			35-24	CA		No Change	
			35-26	CA		No Change	
35-31	CA	No Change					
35-37	CAR	No Change					

CA (Compulsory acquisition), CAR (Compulsory acquisition of rights over land and temporary possession), TP (Temporary possession)  
 CAS (Compulsory acquisition of subsoil), CASTPS (Compulsory acquisition of subsoil and temporary possession of land at the surface)

						This Version:	Version 2.0 (December 2022)
						Previous Version:	Version 1.0 (October 2022)
						Change 1	
No.	Land interest name/organisation and land agent's name (if applicable)	Type of interest	Plot(s)	Land requirement	Status of negotiations with land interest	Cell in this row with change	Cell content in previous version
139 Cont'd			35-38	CAR		No Change	
			36-06	CAR		No Change	
			37-05	CAR		No Change	
			38-01	CAR		No Change	
			38-02	TP		No Change	
			38-04	CA		No Change	
			38-05	CA		No Change	
			38-06	CA		No Change	
			38-07	CA		No Change	
			38-08	CA		No Change	
			38-10	TP		No Change	
			38-20	CAR		No Change	
			38-21	CA		No Change	
			38-22	CAR		No Change	
			38-23	TP		No Change	
			38-26	CA		No Change	
			38-27	CA		No Change	
			38-29	TP		No Change	
			38-30	CA		No Change	
			38-31	CAR		No Change	
			38-32	CAR		No Change	
			38-33	CAR		No Change	
			38-34	CAR		No Change	
			38-35	CAR		No Change	
			38-36	TP		No Change	
			38-37	TP		No Change	
			38-39	TP		No Change	
			38-40	CAR		No Change	
			38-41	CAR		No Change	
			38-42	CAR		No Change	
38-43	CAR	No Change					
38-44	CAR	No Change					
38-47	CAR	No Change					
38-64	CAR	No Change					
39-03	CA	No Change					
39-06	CAR	No Change					
39-11	CA	No Change					

CA (Compulsory acquisition), CAR (Compulsory acquisition of rights over land and temporary possession), TP (Temporary possession)  
 CAS (Compulsory acquisition of subsoil), CASTPS (Compulsory acquisition of subsoil and temporary possession of land at the surface)

						This Version:	Version 2.0 (December 2022)
						Previous Version:	Version 1.0 (October 2022)
						Change 1	
No.	Land interest name/organisation and land agent's name (if applicable)	Type of interest	Plot(s)	Land requirement	Status of negotiations with land interest	Cell in this row with change	Cell content in previous version
139 Cont'd			39-16	CAR		No Change	
			39-19	CA		No Change	
			39-22	TP		No Change	
			39-23	CAR		No Change	
			39-24	CA		No Change	
			39-29	CAR		No Change	
			39-31	CAR		No Change	
			39-32	CAR		No Change	
			39-37	CA		No Change	
			39-38	CA		No Change	
			39-44	CA		No Change	
			39-46	TP		No Change	
			39-47	CA		No Change	
			39-48	CA		No Change	
			39-49	CA		No Change	
			39-51	CA		No Change	
			39-52	CAR		No Change	
			39-53	CA		No Change	
			39-54	CAR		No Change	
			39-55	CAR		No Change	
			39-56	CA		No Change	
			39-58	CA		No Change	
			39-59	CAR		No Change	
			39-60	CA		No Change	
			39-61	CA		No Change	
			39-62	CA		No Change	
			39-64	CA		No Change	
			39-66	CAR		No Change	
			39-67	CAR		No Change	
			39-68	TP		No Change	
39-77	TP	No Change					
39-78	CAR	No Change					
39-79	CA	No Change					
39-83	CAR	No Change					
39-84	TP	No Change					
40-13	CA	No Change					
40-20	CA	No Change					

CA (Compulsory acquisition), CAR (Compulsory acquisition of rights over land and temporary possession), TP (Temporary possession)  
 CAS (Compulsory acquisition of subsoil), CASTPS (Compulsory acquisition of subsoil and temporary possession of land at the surface)



						This Version:	Version 2.0 (December 2022)
						Previous Version:	Version 1.0 (October 2022)
						Change 1	
No.	Land interest name/organisation and land agent's name (if applicable)	Type of interest	Plot(s)	Land requirement	Status of negotiations with land interest	Cell in this row with change	Cell content in previous version
139 Cont'd			40-21	TP		No Change	
			40-22	CAR		No Change	
			40-23	CA		No Change	
			41-02	CAR		No Change	
			41-04	CAR		No Change	
			41-05	CAR		No Change	
			41-08	CAR		No Change	
			41-10	CAR		No Change	
			41-11	CAR		No Change	
			41-12	TP		No Change	
			41-21	CA		No Change	
			41-23	CAR		No Change	
			41-24	CAR		No Change	
			41-39	TP		No Change	
			41-40	CAR		No Change	
			42-05	CAR		No Change	
			42-22	CAR		No Change	
			42-25	CAR		No Change	
			42-29	CA		No Change	
			42-42	CA		No Change	
			42-53	CA		No Change	
			42-60	CA		No Change	
			42-68	CA		No Change	
			42-69	CA		No Change	
			42-98	CA		No Change	
			42-107	CA		No Change	
			42-112	CA		No Change	
			42-114	CA		No Change	
			42-117	CA		No Change	
			42-118	CA		No Change	
42-119	CA	No Change					
42-120	CA	No Change					
42-131	CAR	No Change					
42-136	TP	No Change					
42-137	TP	No Change					
42-140	CAR	No Change					
42-146	CAR	No Change					

CA (Compulsory acquisition), CAR (Compulsory acquisition of rights over land and temporary possession), TP (Temporary possession)  
 CAS (Compulsory acquisition of subsoil), CASTPS (Compulsory acquisition of subsoil and temporary possession of land at the surface)

						This Version:	Version 2.0 (December 2022)
						Previous Version:	Version 1.0 (October 2022)
						Change 1	
No.	Land interest name/organisation and land agent's name (if applicable)	Type of interest	Plot(s)	Land requirement	Status of negotiations with land interest	Cell in this row with change	Cell content in previous version
139 Cont'd			42-150	CAR		No Change	
			42-152	CAR		No Change	
			42-154	CAR		No Change	
			42-158	CAR		No Change	
			42-159	CAR		No Change	
			42-160	CAR		No Change	
			42-161	CAR		No Change	
			42-162	CAR		No Change	
			42-167	CAR		No Change	
			42-171	CAR		No Change	
			42-173	CAR		No Change	
			42-174	CAR		No Change	
			42-175	CAR		No Change	
			42-177	CAR		No Change	
			42-178	CAR		No Change	
			42-179	CAR		No Change	
			42-182	CAR		No Change	
			42-183	CAR		No Change	
			42-184	CAR		No Change	
			42-185	CAR		No Change	
			43-43	TP		No Change	
			43-46	TP		No Change	
			43-56	CAR		No Change	
			43-57	CAR		No Change	
			43-58	CAR		No Change	
			43-59	CAR		No Change	
			43-60	CAR		No Change	
			43-61	CAR		No Change	
			43-62	CAR		No Change	
			43-68	TP		No Change	
43-71	TP	No Change					
43-72	TP	No Change					
43-73	TP	No Change					
43-74	TP	No Change					
43-75	TP	No Change					

CA (Compulsory acquisition), CAR (Compulsory acquisition of rights over land and temporary possession), TP (Temporary possession)  
 CAS (Compulsory acquisition of subsoil), CASTPS (Compulsory acquisition of subsoil and temporary possession of land at the surface)

						This Version:	Version 2.0 (December 2022)
						Previous Version:	Version 1.0 (October 2022)
						Change 1	
No.	Land interest name/organisation and land agent's name (if applicable)	Type of interest	Plot(s)	Land requirement	Status of negotiations with land interest	Cell in this row with change	Cell content in previous version
			43-76	TP		No Change	
			43-77	TP		No Change	

CA (Compulsory acquisition), CAR (Compulsory acquisition of rights over land and temporary possession), TP (Temporary possession)  
 CAS (Compulsory acquisition of subsoil), CASTPS (Compulsory acquisition of subsoil and temporary possession of land at the surface)

						This Version:	Version 2.0 (December 2022)
						Previous Version:	Version 1.0 (October 2022)
						Change 1	
No.	Land interest name/organisation and land agent's name (if applicable)	Type of interest	Plot(s)	Land requirement	Status of negotiations with land interest	Cell in this row with change	Cell content in previous version
139 Cont'd			43-78	TP		No Change	
			43-79	TP		No Change	
			43-80	TP		No Change	
			43-81	CAR		No Change	
			43-82	TP		No Change	
			43-83	TP		No Change	
			43-84	TP		No Change	
			43-85	TP		No Change	
			43-86	TP		No Change	
			43-87	TP		No Change	
			43-88	TP		No Change	
			43-89	CAR		No Change	
			43-90	TP		No Change	
			43-91	CAR		No Change	
			43-92	CAR		No Change	
			43-93	TP		No Change	
			43-94	TP		No Change	
			43-95	TP		No Change	
			43-96	CAR		No Change	
			43-97	CAR		No Change	
			43-98	TP		No Change	
			43-102	TP		No Change	
			43-103	CAR		No Change	
			44-09	CAR		No Change	
			44-31	CA		No Change	
			44-44	CAR		No Change	
			44-61	CA		No Change	
			44-63	CA		No Change	
			44-70	CA		No Change	
			44-78	CA		No Change	
			44-82	CA		No Change	
			44-86	CAR		No Change	
44-89	CAR	No Change					
44-91	CAR	No Change					
44-95	CAR	No Change					
44-100	CAR	No Change					
44-101	TP	No Change					

CA (Compulsory acquisition), CAR (Compulsory acquisition of rights over land and temporary possession), TP (Temporary possession)  
 CAS (Compulsory acquisition of subsoil), CASTPS (Compulsory acquisition of subsoil and temporary possession of land at the surface)

						This Version:	Version 2.0 (December 2022)
						Previous Version:	Version 1.0 (October 2022)
						Change 1	
No.	Land interest name/organisation and land agent's name (if applicable)	Type of interest	Plot(s)	Land requirement	Status of negotiations with land interest	Cell in this row with change	Cell content in previous version
139 Cont'd			44-102	TP		No Change	
			44-103	TP		No Change	
			44-104	TP		No Change	
			44-105	TP		No Change	
			44-106	TP		No Change	
			44-107	TP		No Change	
			44-108	TP		No Change	
			44-109	TP		No Change	
			44-110	TP		No Change	
			44-111	TP		No Change	
			44-112	CAR		No Change	
			44-113	TP		No Change	
			44-114	TP		No Change	
			44-115	TP		No Change	
			44-116	TP		No Change	
			44-121	CAR		No Change	
			44-123	CAR		No Change	
			44-124	CAR		No Change	
			45-02	TP		No Change	
			45-05	TP		No Change	
			45-09	TP		No Change	
			45-12	TP		No Change	
			45-19	CAR		No Change	
			45-35	CA		No Change	
			45-47	TP		No Change	
			45-48	TP		No Change	
			45-50	CAR		No Change	
			45-51	CA		No Change	
			45-52	CAR		No Change	
			45-62	CAR		No Change	
			45-63	CA		No Change	
			45-66	CAR		No Change	
			45-72	CAR		No Change	
45-74	CA	No Change					
45-78	CA	No Change					
45-82	CA	No Change					
45-83	CA	No Change					

CA (Compulsory acquisition), CAR (Compulsory acquisition of rights over land and temporary possession), TP (Temporary possession)  
 CAS (Compulsory acquisition of subsoil), CASTPS (Compulsory acquisition of subsoil and temporary possession of land at the surface)

						This Version:	Version 2.0 (December 2022)
						Previous Version:	Version 1.0 (October 2022)
						Change 1	
No.	Land interest name/organisation and land agent's name (if applicable)	Type of interest	Plot(s)	Land requirement	Status of negotiations with land interest	Cell in this row with change	Cell content in previous version
139 Cont'd			45-85	CA		No Change	
			45-92	CA		No Change	
			45-93	CA		No Change	
			45-97	CA		No Change	
			45-100	CAR		No Change	
			45-103	CA		No Change	
			45-105	TP		No Change	
			45-110	CAR		No Change	
			45-114	CA		No Change	
			45-120	CAR		No Change	
			45-121	CAR		No Change	
			45-124	CA		No Change	
			45-129	CA		No Change	
			45-139	TP		No Change	
			45-143	TP		No Change	
			45-147	TP		No Change	
			45-149	TP		No Change	
			45-150	TP		No Change	
			45-151	TP		No Change	
			45-152	TP		No Change	
			45-153	TP		No Change	
45-154	TP	No Change					
45-157	CA	No Change					
45-158	CAR	No Change					
45-160	CAR	No Change					
45-162	CA	No Change					
45-163	CA	No Change					
45-164	TP	No Change					
45-165	CAR	No Change					

CA (Compulsory acquisition), CAR (Compulsory acquisition of rights over land and temporary possession), TP (Temporary possession)  
 CAS (Compulsory acquisition of subsoil), CASTPS (Compulsory acquisition of subsoil and temporary possession of land at the surface)

						This Version:	Version 2.0 (December 2022)
						Previous Version:	Version 1.0 (October 2022)
						Change 1	
No.	Land interest name/organisation and land agent's name (if applicable)	Type of interest	Plot(s)	Land requirement	Status of negotiations with land interest	Cell in this row with change	Cell content in previous version
			45-166	TP		No Change	
			45-167	TP		No Change	
			45-168	CAR		No Change	
			45-169	CAR		No Change	
			45-172	CAR		No Change	
			45-173	CAR		No Change	
			45-174	CAR		No Change	
			45-175	CAR		No Change	

CA (Compulsory acquisition), CAR (Compulsory acquisition of rights over land and temporary possession), TP (Temporary possession)  
 CAS (Compulsory acquisition of subsoil), CASTPS (Compulsory acquisition of subsoil and temporary possession of land at the surface)

						This Version:	Version 2.0 (December 2022)
						Previous Version:	Version 1.0 (October 2022)
						Change 1	
No.	Land interest name/organisation and land agent's name (if applicable)	Type of interest	Plot(s)	Land requirement	Status of negotiations with land interest	Cell in this row with change	Cell content in previous version
139 Cont'd			45-177	CAR			
			46-01	TP		No Change	
			46-03	TP		No Change	
			46-04	CAR		No Change	
			46-06	CAR		No Change	
			46-09	CAR		No Change	
			46-12	CAR		No Change	
			46-17	CA		No Change	
			46-18	CA		No Change	
			46-20	CA		No Change	
			46-21	CA		No Change	
			46-22	CA		No Change	
			46-28	CA		No Change	
			46-35	CA		No Change	
			46-55	CAR		No Change	
			47-26	CAR		No Change	
			47-33	CA		No Change	
140	Callum A Smith	Cat 1	33-270	CAR	An invitation to negotiate and acquire land interests by voluntary agreement has been sent by letter. 27-01-2020 Letter Supplementary consultation notification sent	No Change	
			33-276	TP	13-07-2020 Letter Design Refinement consultation notification sent	No Change	
					29-09-2020 Letter An invitation has been sent to negotiate and acquire land interests by voluntary agreement	No Change	
					13-07-2021 Letter Community Impacts consultation notification sent	No Change	
					26-10-2021 Letter An invitation has been sent to negotiate and acquire land interests by voluntary agreement	No Change	
					13-05-2022 Letter Local Refinement consultation notification sent	No Change	
					24-05-2022 Letter Local Refinement consultation extension notification sent	No Change	
141	Carla Louise Stevens	Cat 1 and 3	33-236	CAR	An invitation to negotiate and acquire land interests by voluntary agreement has been sent by letter. 09-10-2018 Letter Land Interest Questionnaire sent	No Change	
					09-10-2018 Letter Section 42 Statutory consultation notification sent	No Change	
					27-01-2020 Letter Supplementary consultation notification sent	No Change	
					13-07-2020 Letter Design Refinement consultation notification sent	No Change	
					13-07-2021 Letter Community Impacts consultation notification sent	No Change	
					13-05-2022 Letter Local Refinement consultation notification sent	No Change	
					24-05-2022 Letter Local Refinement consultation extension notification sent	No Change	
142	Carlene Stephanie Belchambers	Cat 1, 2 and 3	38-25	CAR	An invitation to negotiate and acquire land interests by voluntary agreement has been sent by letter. 11-05-2022 Letter Local Refinement consultation notification sent	No Change	
			38-28	TP	07-09-2022 Letter An invitation has been sent to negotiate and acquire land interests by voluntary agreement	No Change	

CA (Compulsory acquisition), CAR (Compulsory acquisition of rights over land and temporary possession), TP (Temporary possession)  
 CAS (Compulsory acquisition of subsoil), CASTPS (Compulsory acquisition of subsoil and temporary possession of land at the surface)



						This Version:	Version 2.0 (December 2022)
						Previous Version:	Version 1.0 (October 2022)
						Change 1	
No.	Land interest name/organisation and land agent's name (if applicable)	Type of interest	Plot(s)	Land requirement	Status of negotiations with land interest	Cell in this row with change	Cell content in previous version
142 Cont'd			41-22 41-23 41-26 41-29 41-30 41-32 41-33	CA CAR TP TP TP CAR CAR		No Change No Change No Change No Change No Change No Change No Change	
143	Carol Ann Liddard	Cat 1 and 3	30-44	TP	An invitation to negotiate and acquire land interests by voluntary agreement has been sent by letter. 13-07-2020 Letter Design Refinement consultation notification sent  29-09-2020 Letter An invitation has been sent to negotiate and acquire land interests by voluntary agreement  13-07-2021 Letter Community Impacts consultation notification sent  26-10-2021 Letter An invitation has been sent to negotiate and acquire land interests by voluntary agreement  13-05-2022 Letter Local Refinement consultation notification sent  24-05-2022 Letter Local Refinement consultation extension notification sent	No Change  No Change  No Change  No Change  No Change	
144	Carol Bloom	Cat 1 and 3	01-20 01-21 01-22	CAR CAR CAR	An invitation to negotiate and acquire land interests by voluntary agreement has been sent by letter. 13-05-2022 Letter Local Refinement consultation notification sent  24-05-2022 Letter Local Refinement consultation extension notification sent  07-09-2022 Letter An invitation has been sent to negotiate and acquire land interests by voluntary agreement	No Change  No Change  No Change	
145	Carol Hunt Clifford Hunt	Cat 1 and 3	09-40	TP	An invitation to negotiate and acquire land interests by voluntary agreement has been sent by letter. 27-01-2020 Letter Supplementary consultation notification sent  13-07-2020 Letter Design Refinement consultation notification sent  29-09-2020 Letter An invitation has been sent to negotiate and acquire land interests by voluntary agreement  13-07-2021 Letter Community Impacts consultation notification sent  26-10-2021 Letter An invitation has been sent to negotiate and acquire land interests by voluntary agreement  16-12-2021 Email Correspondence regarding interest in voluntary agreement  05-01-2022 Email Correspondence sending voluntary licence agreement  13-05-2022 Letter Local Refinement consultation notification sent  24-05-2022 Letter Local Refinement consultation extension notification sent	No Change  No Change  No Change  No Change  No Change  No Change  No Change	
146	Carol Irene Rainbird	Cat 1 and 3	25-60 26-18	CAR CAR	An invitation to negotiate and acquire land interests by voluntary agreement has been sent by letter. 27-01-2020 Letter Supplementary consultation notification sent  13-07-2020 Letter Design Refinement consultation notification sent  29-09-2020 Letter An invitation has been sent to negotiate and acquire land interests by voluntary agreement	No Change  No Change  No Change	

CA (Compulsory acquisition), CAR (Compulsory acquisition of rights over land and temporary possession), TP (Temporary possession)  
CAS (Compulsory acquisition of subsoil), CASTPS (Compulsory acquisition of subsoil and temporary possession of land at the surface)

						This Version:	Version 2.0 (December 2022)
						Previous Version:	Version 1.0 (October 2022)
						Change 1	
No.	Land interest name/organisation and land agent's name (if applicable)	Type of interest	Plot(s)	Land requirement	Status of negotiations with land interest	Cell in this row with change	Cell content in previous version
					13-07-2021 Letter Community Impacts consultation notification sent	No Change	
					26-10-2021 Letter An invitation has been sent to negotiate and acquire land interests by voluntary agreement	No Change	
					13-05-2022 Letter Local Refinement consultation notification sent	No Change	
					24-05-2022 Letter Local Refinement consultation extension notification sent	No Change	

CA (Compulsory acquisition), CAR (Compulsory acquisition of rights over land and temporary possession), TP (Temporary possession)  
 CAS (Compulsory acquisition of subsoil), CASTPS (Compulsory acquisition of subsoil and temporary possession of land at the surface)

						This Version:	Version 2.0 (December 2022)
						Previous Version:	Version 1.0 (October 2022)
						Change 1	
No.	Land interest name/organisation and land agent's name (if applicable)	Type of interest	Plot(s)	Land requirement	Status of negotiations with land interest	Cell in this row with change	Cell content in previous version
147	Carol Kay Lawson	Cat 1	29-57	CA	In contact with landowner via agent who is aware of the Project and its effect on their property. Opportunity to acquire has been discussed and attempts to progress will continue. 12-04-2017 Letter Preferred Route Announcement notification sent	No Change	
	David Graham Lawson		29-116	CA	17-08-2017 Letter Survey access request sent	No Change	
	Lynne Hoche				31-10-2017 Letter Order Limits update notification sent	No Change	
	Peter Jack Hoche				14-05-2018 Letter Land Interest Questionnaire sent	No Change	
					22-05-2018 Letter Land Interest Questionnaire response	No Change	
					10-07-2018 Email Correspondence regarding survey access	No Change	
					13-09-2018 Meeting Land Interest Questionnaire collection as requested	No Change	
					09-10-2018 Letter Section 42 Statutory consultation notification sent	No Change	
					26-03-2019 Letter Land Interest Questionnaire sent	No Change	
					04-04-2019 Letter Land Interest Questionnaire response	No Change	
					16-04-2019 Letter Land Interest Questionnaire response	No Change	
					16-05-2019 Email Correspondence to agent requesting valuation, property information and inspection	No Change	
					17-05-2019 Email Correspondence from agent with requested property information	No Change	
					24-05-2019 Email Correspondence to agent confirming the Applicant's acceptance of out of date planning permission	No Change	
					28-05-2019 Meeting Joint site inspection with agent and claimants	No Change	
					07-06-2019 Email Correspondence to agent regarding boundary of property	No Change	
					15-08-2019 Letter 2019 Post-Statutory consultation notification sent	No Change	
					18-09-2019 Email Correspondence attaching receipt of agent valuation	No Change	
					15-10-2019 Email Correspondence to agent requesting further information on valuation	No Change	
					16-10-2019 Email Correspondence from agent regarding further information on valuation	No Change	
					12-11-2019 Meeting Discussion regarding valuation	No Change	
					04-12-2019 Email Correspondence to agent with revised valuation	No Change	
					27-01-2020 Letter Supplementary consultation notification sent	No Change	
					28-02-2020 Meeting Discussion regarding update with agent focusing on survey works	No Change	
					12-03-2020 Email Correspondence from agent with queries on Valuation Office Agency valuation	No Change	
					31-03-2020 Email Correspondence from agent with revised valuation	No Change	

CA (Compulsory acquisition), CAR (Compulsory acquisition of rights over land and temporary possession), TP (Temporary possession)  
 CAS (Compulsory acquisition of subsoil), CASTPS (Compulsory acquisition of subsoil and temporary possession of land at the surface)

						This Version:	Version 2.0 (December 2022)
						Previous Version:	Version 1.0 (October 2022)
						Change 1	
No.	Land interest name/organisation and land agent's name (if applicable)	Type of interest	Plot(s)	Land requirement	Status of negotiations with land interest	Cell in this row with change	Cell content in previous version
					17-04-2020 Email Correspondence to agent regarding valuation	No Change	
					07-05-2020 Email Correspondence from agent regarding settlement proposal	No Change	
					03-06-2020 Phone Call Conversation regarding settlement proposal	No Change	
					02-07-2020 Email Correspondence from agent with evidence supporting their valuation	No Change	
					13-07-2020 Letter Design Refinement consultation notification sent	No Change	
					03-08-2020 Email Correspondence from agent with evidence supporting their valuation	No Change	
					01-09-2020 Email Correspondence to agent regarding final position, Market Value all but agreed	No Change	
					07-09-2020 Email Correspondence from agent regarding revised valuation from client	No Change	
					15-09-2020 Phone Call Conversation with agent explaining claimants have increased their opinion of Market Value	No Change	

CA (Compulsory acquisition), CAR (Compulsory acquisition of rights over land and temporary possession), TP (Temporary possession)  
 CAS (Compulsory acquisition of subsoil), CASTPS (Compulsory acquisition of subsoil and temporary possession of land at the surface)

						This Version:	Version 2.0 (December 2022)
						Previous Version:	Version 1.0 (October 2022)
						Change 1	
No.	Land interest name/organisation and land agent's name (if applicable)	Type of interest	Plot(s)	Land requirement	Status of negotiations with land interest	Cell in this row with change	Cell content in previous version
147 Cont'd					16-09-2020 Email Correspondence to agent confirming final position	No Change	
					24-09-2020 Email Correspondence to agent confirming final position	No Change	
					07-10-2020 Email Correspondence from agent advising Market Value accepted	No Change	
					15-10-2020 Email Correspondence to agent requesting claimant's written agreement	No Change	
					22-10-2020 Email Correspondence to agent stating claimant's written agreement, as advised by the Applicant	No Change	
					13-07-2021 Letter Community Impacts consultation notification sent	No Change	
					13-05-2022 Letter Local Refinement consultation notification sent	No Change	
					24-05-2022 Letter Local Refinement consultation extension notification sent	No Change	
148	Carol Tracey Forbes	Cat 1 and 3	26-54	CAR	An invitation to negotiate and acquire land interests by voluntary agreement has been sent by letter.	No Change	
					09-10-2018 Letter Land Interest Questionnaire sent	No Change	
					08-02-2019 Letter Land Interest Questionnaire reminder sent	No Change	
					29-09-2020 Letter An invitation has been sent to negotiate and acquire land interests by voluntary agreement	No Change	
					13-07-2021 Letter Community Impacts consultation notification sent	No Change	
					26-10-2021 Letter An invitation has been sent to negotiate and acquire land interests by voluntary agreement	No Change	
					13-05-2022 Letter Local Refinement consultation notification sent	No Change	
					24-05-2022 Letter Local Refinement consultation extension notification sent	No Change	
149	Caroline Jane Sommerville	Cat 1 and 3	33-140	CAR	An invitation to negotiate and acquire land interests by voluntary agreement has been sent by letter.	No Change	
					09-10-2018 Letter Section 42 Statutory consultation notification sent	No Change	
					09-10-2018 Letter Land Interest Questionnaire sent	No Change	
					03-01-2019 Letter Land Interest Questionnaire response	No Change	
					27-01-2020 Letter Supplementary consultation notification sent	No Change	
					13-07-2020 Letter Design Refinement consultation notification sent	No Change	
					29-09-2020 Letter An invitation has been sent to negotiate and acquire land interests by voluntary agreement	No Change	
					13-07-2021 Letter Community Impacts consultation notification sent	No Change	
					13-05-2022 Letter Local Refinement consultation notification sent	No Change	
					24-05-2022 Letter Local Refinement consultation extension notification sent	No Change	
150	Caroline Jean Furlong	Cat 1 and 3	33-170	CAR	An invitation to negotiate and acquire land interests by voluntary agreement has been sent by letter.	No Change	
					09-10-2018 Letter Section 42 Statutory consultation notification sent	No Change	

CA (Compulsory acquisition), CAR (Compulsory acquisition of rights over land and temporary possession), TP (Temporary possession)  
 CAS (Compulsory acquisition of subsoil), CASTPS (Compulsory acquisition of subsoil and temporary possession of land at the surface)

						This Version:	Version 2.0 (December 2022)
						Previous Version:	Version 1.0 (October 2022)
						Change 1	
No.	Land interest name/organisation and land agent's name (if applicable)	Type of interest	Plot(s)	Land requirement	Status of negotiations with land interest	Cell in this row with change	Cell content in previous version
			33-174	CAR	09-10-2018 Letter Land Interest Questionnaire sent		
					21-12-2018 Letter Land Interest Questionnaire response	No Change	
					27-01-2020 Letter Supplementary consultation notification sent	No Change	
					13-07-2020 Letter Design Refinement consultation notification sent	No Change	
					29-09-2020 Letter An invitation has been sent to negotiate and acquire land interests by voluntary agreement	No Change	
					13-07-2021 Letter Community Impacts consultation notification sent	No Change	
					26-10-2021 Letter An invitation has been sent to negotiate and acquire land interests by voluntary agreement	No Change	
					13-05-2022 Letter Local Refinement consultation notification sent	No Change	

CA (Compulsory acquisition), CAR (Compulsory acquisition of rights over land and temporary possession), TP (Temporary possession)  
 CAS (Compulsory acquisition of subsoil), CASTPS (Compulsory acquisition of subsoil and temporary possession of land at the surface)

						This Version:	Version 2.0 (December 2022)
						Previous Version:	Version 1.0 (October 2022)
						Change 1	
No.	Land interest name/organisation and land agent's name (if applicable)	Type of interest	Plot(s)	Land requirement	Status of negotiations with land interest	Cell in this row with change	Cell content in previous version
150 Cont'd					24-05-2022 Letter Local Refinement consultation extension notification sent	No Change	
151	Caroline Mongen	Cat 1	42-12	CAR	Access to the site impacted by proposed temporary works, however, access to the site would be maintained at all times. The Applicant undertook a site visit 31 January 2022. Positive discussion on the Project and potential impacts. The Occupiers have requested limited engagement and only when project updates about their site evolved. 13-05-2022 Letter Local Refinement consultation notification sent 24-05-2022 Letter Local Refinement consultation extension notification sent	No Change	
152	Caroline Read Malcolm Thomas Read	Cat 1 and 3	33-138	CAR	A licence to acquire rights in relation to the landowner's subsoil up to the half-width of the highway has been agreed and completed. 10-11-2017 Phone Call Conversation regarding effect of Project on property 09-10-2018 Letter Land Interest Questionnaire sent 09-10-2018 Letter Section 42 Statutory consultation notification sent 24-10-2018 Letter Land Interest Questionnaire response 27-01-2020 Letter Supplementary consultation notification sent 13-07-2020 Letter Design Refinement consultation notification sent 29-09-2020 Letter An invitation has been sent to negotiate and acquire land interests by voluntary agreement 16-10-2020 Email Correspondence regarding voluntary agreement 21-10-2020 Email Correspondence regarding interest in voluntary agreement 19-01-2021 Email Correspondence sending voluntary licence agreement 15-07-2021 Email Correspondence regarding property sale options 16-07-2021 Email Correspondence regarding property sale options 17-08-2021 Email Correspondence regarding effect of Project on property and compensation 17-09-2021 Email Correspondence regarding compensation policy 13-05-2022 Letter Local Refinement consultation notification sent 24-05-2022 Letter Local Refinement consultation extension notification sent	No Change	
153	Carolyn Dadejo Kevin Dadejo	Cat 1 and 3	29-74	CA	Property bought under the blight provisions by the Applicant. The occupier is a tenant of the Applicant occupying by way of an Assured Shorthold Tenancy. Possession will be sought under the AST first. 13-07-2020 Letter Design Refinement consultation notification sent 19-01-2021 Letter Land Interest Questionnaire sent 13-07-2021 Letter Community Impacts consultation notification sent 13-05-2022 Letter Local Refinement consultation notification sent	No Change	

CA (Compulsory acquisition), CAR (Compulsory acquisition of rights over land and temporary possession), TP (Temporary possession)  
CAS (Compulsory acquisition of subsoil), CASTPS (Compulsory acquisition of subsoil and temporary possession of land at the surface)

						This Version:	Version 2.0 (December 2022)
						Previous Version:	Version 1.0 (October 2022)
						Change 1	
No.	Land interest name/organisation and land agent's name (if applicable)	Type of interest	Plot(s)	Land requirement	Status of negotiations with land interest	Cell in this row with change	Cell content in previous version
					24-05-2022 Letter Local Refinement consultation extension notification sent		
154	Catherine Ann King	Cat 1 and 3	04-03	CAR	An invitation to negotiate and acquire land interests by voluntary agreement has been sent by letter.	No Change	
			04-04	CA	06-09-2017 Meeting Discussion regarding discretionary purchase	No Change	
			06-209	CAR	21-05-2018 Phone Call Conversation regarding survey access	No Change	
			06-210	CA	09-10-2018 Letter Section 42 Statutory consultation notification sent	No Change	
					09-10-2018 Letter Land Interest Questionnaire sent	No Change	
					09-11-2018 Letter Land Interest Questionnaire response	No Change	

CA (Compulsory acquisition), CAR (Compulsory acquisition of rights over land and temporary possession), TP (Temporary possession)  
 CAS (Compulsory acquisition of subsoil), CASTPS (Compulsory acquisition of subsoil and temporary possession of land at the surface)



						This Version:	Version 2.0 (December 2022)	
						Previous Version:	Version 1.0 (October 2022)	
						Change 1		
No.	Land interest name/organisation and land agent's name (if applicable)	Type of interest	Plot(s)	Land requirement	Status of negotiations with land interest	Cell in this row with change	Cell content in previous version	
154 Cont'd					15-08-2019 Letter 2019 Post-Statutory consultation notification sent			
					27-01-2020 Letter Supplementary consultation notification sent	No Change		
					13-07-2020 Letter Design Refinement consultation notification sent	No Change		
					29-09-2020 Letter An invitation has been sent to negotiate and acquire land interests by voluntary agreement	No Change		
					06-10-2020 Email Correspondence regarding interest in voluntary agreement	No Change		
					13-10-2020 Email Correspondence regarding interest in voluntary agreement	No Change		
					13-07-2021 Letter Community Impacts consultation notification sent	No Change		
					30-07-2021 Email Correspondence regarding voluntary agreement	No Change		
					13-05-2022 Letter Local Refinement consultation notification sent	No Change		
					24-05-2022 Letter Local Refinement consultation extension notification sent	No Change		
155	Catherine Ann Smith Derek Anthony Smith	Cat 1 and 3	24-71 24-72	TP CA	An invitation to negotiate and acquire land interests by voluntary agreement has been sent by letter.	No Change		
					31-10-2017 Letter Order Limits update notification sent	No Change		
						20-08-2018 Letter Land Interest Questionnaire sent	No Change	
						14-09-2018 Letter Land Interest Questionnaire response	No Change	
						09-10-2018 Letter Section 42 Statutory consultation notification sent	No Change	
						08-02-2019 Letter Land Interest Questionnaire reminder sent	No Change	
						21-02-2019 Letter Land Interest Questionnaire response	No Change	
						27-01-2020 Letter Supplementary consultation notification sent	No Change	
						13-07-2020 Letter Design Refinement consultation notification sent	No Change	
						29-09-2020 Letter An invitation has been sent to negotiate and acquire land interests by voluntary agreement	No Change	
						13-07-2021 Letter Community Impacts consultation notification sent	No Change	
						14-07-2021 Email Correspondence requesting further information about the Project	No Change	
						16-07-2021 Email Correspondence regarding property sale options	No Change	
						16-07-2021 Phone Call Conversation following Community Impacts consultation regarding effect on property	No Change	
						27-09-2021 Phone Call Conversation regarding effect of Project on property	No Change	
						26-10-2021 Letter An invitation has been sent to negotiate and acquire land interests by voluntary agreement	No Change	
					29-10-2021 Phone Call Conversation regarding voluntary agreement	No Change		

CA (Compulsory acquisition), CAR (Compulsory acquisition of rights over land and temporary possession), TP (Temporary possession)  
 CAS (Compulsory acquisition of subsoil), CASTPS (Compulsory acquisition of subsoil and temporary possession of land at the surface)

						This Version:	Version 2.0 (December 2022)
						Previous Version:	Version 1.0 (October 2022)
						Change 1	
No.	Land interest name/organisation and land agent's name (if applicable)	Type of interest	Plot(s)	Land requirement	Status of negotiations with land interest	Cell in this row with change	Cell content in previous version
					11-04-2022 Phone Call Conversation regarding effect of Project on property	No Change	
					13-05-2022 Letter Local Refinement consultation notification sent	No Change	
					24-05-2022 Letter Local Refinement consultation extension notification sent	No Change	
156	CDR NomineeCo 1 Limited	Cat 1, 2 and 3	23-60	CAR	An invitation to negotiate and acquire land interests by voluntary agreement has been sent by letter.	No Change	
	CDR NomineeCo 2 Limited		23-69	CAR	16-03-2020 Letter Land Interest Questionnaire sent	No Change	
			23-130	CAR	29-09-2020 Letter An invitation has been sent to negotiate and acquire land interests by voluntary agreement	No Change	
			23-134	TP	14-10-2020 Email Correspondence regarding voluntary agreement	No Change	
					04-11-2020 Email Correspondence regarding land referencing	No Change	
					19-01-2021 Letter Land Interest Questionnaire sent	No Change	
					13-07-2021 Letter Community Impacts consultation notification sent	No Change	

CA (Compulsory acquisition), CAR (Compulsory acquisition of rights over land and temporary possession), TP (Temporary possession)  
 CAS (Compulsory acquisition of subsoil), CASTPS (Compulsory acquisition of subsoil and temporary possession of land at the surface)

						This Version:	Version 2.0 (December 2022)
						Previous Version:	Version 1.0 (October 2022)
						Change 1	
No.	Land interest name/organisation and land agent's name (if applicable)	Type of interest	Plot(s)	Land requirement	Status of negotiations with land interest	Cell in this row with change	Cell content in previous version
156 Cont'd					26-10-2021 Letter An invitation has been sent to negotiate and acquire land interests by voluntary agreement		
					13-05-2022 Letter Local Refinement consultation notification sent	No Change	
					24-05-2022 Email Correspondence regarding effect of Project on property	No Change	
					24-05-2022 Letter Local Refinement consultation extension notification sent	No Change	
157	Cellular Radio Limited	Cat 2 and 3	07-01	CAR	Notification of the Project and confirmation of assets has taken place. The draft Development Consent Order contains Protective Provisions for the benefit of statutory undertakers and prohibits compulsory acquisition of any of their apparatus without consent. Further negotiations will be progressed up to and during examination.		
					27-01-2020 Letter Supplementary consultation notification sent	No Change	
					13-07-2020 Letter Design Refinement consultation notification sent	No Change	
					29-09-2020 Letter An invitation has been sent to negotiate and acquire land interests by voluntary agreement	No Change	
					13-07-2021 Letter Community Impacts consultation notification sent	No Change	
					26-10-2021 Letter An invitation has been sent to negotiate and acquire land interests by voluntary agreement	No Change	
					13-05-2022 Letter Local Refinement consultation notification sent	No Change	
					24-05-2022 Letter Local Refinement consultation extension notification sent	No Change	
158	Charles Amato	Cat 1 and 3	42-150	CAR	An invitation to negotiate and acquire land interests by voluntary agreement has been sent by letter.		
					27-01-2020 Letter Supplementary consultation notification sent	No Change	
					13-07-2020 Letter Design Refinement consultation notification sent	No Change	
					29-09-2020 Letter An invitation has been sent to negotiate and acquire land interests by voluntary agreement	No Change	
					13-07-2021 Letter Community Impacts consultation notification sent	No Change	
					26-10-2021 Letter An invitation has been sent to negotiate and acquire land interests by voluntary agreement	No Change	
					13-05-2022 Letter Local Refinement consultation notification sent	No Change	
					24-05-2022 Letter Local Refinement consultation extension notification sent	No Change	
159	Charles Frank Chatten	Cat 1, 2 and 3	10-07	CAR	An invitation has been sent to negotiate and acquire land interests by voluntary agreement.	No Change	
					13-05-2022 Letter Local Refinement consultation notification sent	No Change	
	Wendy Anne Chatten		10-10	CAR	24-05-2022 Letter Local Refinement consultation extension notification sent	No Change	
					24-05-2022 Phone Call Conversation regarding environmental compensation proposals	No Change	
					07-09-2022 Letter An invitation has been sent to negotiate and acquire land interests by voluntary agreement	No Change	
160	Charles Frederick Wadhams	Cat 1 and 3	42-03	CAR	An invitation to negotiate and acquire land interests by voluntary agreement has been sent by letter.	No Change	
					28-02-2018 Letter Survey access request sent	No Change	

CA (Compulsory acquisition), CAR (Compulsory acquisition of rights over land and temporary possession), TP (Temporary possession)  
 CAS (Compulsory acquisition of subsoil), CASTPS (Compulsory acquisition of subsoil and temporary possession of land at the surface)

						This Version:	Version 2.0 (December 2022)
						Previous Version:	Version 1.0 (October 2022)
						Change 1	
No.	Land interest name/organisation and land agent's name (if applicable)	Type of interest	Plot(s)	Land requirement	Status of negotiations with land interest	Cell in this row with change	Cell content in previous version
	David Milbourn - Whirledge & Nott <i>(as agent)</i>				27-01-2020 Letter Supplementary consultation notification sent		
					16-03-2020 Letter Land Interest Questionnaire sent	No Change	
					13-07-2020 Letter Design Refinement consultation notification sent	No Change	
					29-09-2020 Letter An invitation has been sent to negotiate and acquire land interests by voluntary agreement	No Change	
					15-10-2020 Email Correspondence regarding voluntary agreement	No Change	
					16-10-2020 Email Correspondence regarding voluntary agreement	No Change	

CA (Compulsory acquisition), CAR (Compulsory acquisition of rights over land and temporary possession), TP (Temporary possession)  
 CAS (Compulsory acquisition of subsoil), CASTPS (Compulsory acquisition of subsoil and temporary possession of land at the surface)

						This Version:	Version 2.0 (December 2022)
						Previous Version:	Version 1.0 (October 2022)
						Change 1	
No.	Land interest name/organisation and land agent's name (if applicable)	Type of interest	Plot(s)	Land requirement	Status of negotiations with land interest	Cell in this row with change	Cell content in previous version
160 Cont'd					13-07-2021 Letter Community Impacts consultation notification sent		
					26-10-2021 Letter An invitation has been sent to negotiate and acquire land interests by voluntary agreement	No Change	
					03-11-2021 Email Correspondence regarding confirmation of intent to enter into voluntary agreement	No Change	
					06-01-2022 Meeting Discussion regarding voluntary agreement	No Change	
					11-01-2022 Email Correspondence regarding Heads of Terms for voluntary cooperation agreement	No Change	
					13-05-2022 Letter Local Refinement consultation notification sent	No Change	
					24-05-2022 Letter Local Refinement consultation extension notification sent	No Change	
161	Charles Lee Burke	Cat 1 and 3	44-106	TP	An invitation to negotiate and acquire land interests by voluntary agreement has been sent by letter.	No Change	
					13-07-2020 Letter Design Refinement consultation notification sent	No Change	
					29-09-2020 Letter An invitation has been sent to negotiate and acquire land interests by voluntary agreement	No Change	
					13-07-2021 Letter Community Impacts consultation notification sent	No Change	
					26-10-2021 Letter An invitation has been sent to negotiate and acquire land interests by voluntary agreement	No Change	
					13-05-2022 Letter Local Refinement consultation notification sent	No Change	
					24-05-2022 Letter Local Refinement consultation extension notification sent	No Change	
162	Charles Patrick Snares	Cat 1 and 3	33-172	CAR	An invitation to negotiate and acquire land interests by voluntary agreement has been sent by letter.	No Change	
					09-10-2018 Letter Section 42 Statutory consultation notification sent	No Change	
					09-10-2018 Letter Land Interest Questionnaire sent	No Change	
					08-02-2019 Letter Land Interest Questionnaire reminder sent	No Change	
					01-04-2019 Letter Land Interest Questionnaire response	No Change	
					27-01-2020 Letter Supplementary consultation notification sent	No Change	
					13-07-2020 Letter Design Refinement consultation notification sent	No Change	
					29-09-2020 Letter An invitation has been sent to negotiate and acquire land interests by voluntary agreement	No Change	
					13-07-2021 Letter Community Impacts consultation notification sent	No Change	
					26-10-2021 Letter An invitation has been sent to negotiate and acquire land interests by voluntary agreement	No Change	
					13-05-2022 Letter Local Refinement consultation notification sent	No Change	
24-05-2022 Letter Local Refinement consultation extension notification sent	No Change						
					No Change		
163	Charley Gray-Gittos	Cat 1 and 3	29-84	CA	Property bought under the blight provisions by the Applicant. The occupier is a tenant of the Applicant occupying by way of an Assured Shorthold Tenancy. Possession will be sought under the AST first.	No Change	
					13-07-2020 Letter Design Refinement consultation notification sent	No Change	

CA (Compulsory acquisition), CAR (Compulsory acquisition of rights over land and temporary possession), TP (Temporary possession)  
 CAS (Compulsory acquisition of subsoil), CASTPS (Compulsory acquisition of subsoil and temporary possession of land at the surface)

						This Version:	Version 2.0 (December 2022)
						Previous Version:	Version 1.0 (October 2022)
						Change 1	
No.	Land interest name/organisation and land agent's name (if applicable)	Type of interest	Plot(s)	Land requirement	Status of negotiations with land interest	Cell in this row with change	Cell content in previous version
	Mark Woods				29-09-2020 Letter An invitation has been sent to negotiate and acquire land interests by voluntary agreement 19-01-2021 Letter Land Interest Questionnaire sent 13-07-2021 Letter Community Impacts consultation notification sent 13-05-2022 Letter Local Refinement consultation notification sent 24-05-2022 Letter Local Refinement consultation extension notification sent	No Change	
164	Charlotte Louise Giles	Cat 1 and 3	09-38	TP	An invitation to negotiate and acquire land interests by voluntary agreement has been sent by letter. 27-01-2020 Letter Supplementary consultation notification sent	No Change	

CA (Compulsory acquisition), CAR (Compulsory acquisition of rights over land and temporary possession), TP (Temporary possession)  
 CAS (Compulsory acquisition of subsoil), CASTPS (Compulsory acquisition of subsoil and temporary possession of land at the surface)

						This Version:	Version 2.0 (December 2022)
						Previous Version:	Version 1.0 (October 2022)
						Change 1	
No.	Land interest name/organisation and land agent's name (if applicable)	Type of interest	Plot(s)	Land requirement	Status of negotiations with land interest	Cell in this row with change	Cell content in previous version
164 Cont'd					13-07-2020 Letter Design Refinement consultation notification sent		
					29-09-2020 Letter An invitation has been sent to negotiate and acquire land interests by voluntary agreement	No Change	
					14-10-2020 Email Correspondence regarding interest in voluntary agreement	No Change	
					02-11-2020 Email Correspondence regarding voluntary agreement	No Change	
					13-07-2021 Letter Community Impacts consultation notification sent	No Change	
					26-10-2021 Letter An invitation has been sent to negotiate and acquire land interests by voluntary agreement	No Change	
					28-10-2021 Email Correspondence regarding voluntary agreement letter	No Change	
					13-05-2022 Letter Local Refinement consultation notification sent	No Change	
					24-05-2022 Letter Local Refinement consultation extension notification sent	No Change	
165	Charmaine Ann Broom	Cat 1 and 3	43-71	TP	An invitation to negotiate and acquire land interests by voluntary agreement has been sent by letter.	No Change	
					18-02-2020 Letter Supplementary consultation notification sent	No Change	
					13-07-2020 Letter Design Refinement consultation notification sent	No Change	
					29-09-2020 Letter An invitation has been sent to negotiate and acquire land interests by voluntary agreement	No Change	
					13-07-2021 Letter Community Impacts consultation notification sent	No Change	
					26-10-2021 Letter An invitation has been sent to negotiate and acquire land interests by voluntary agreement	No Change	
					13-05-2022 Letter Local Refinement consultation notification sent	No Change	
					24-05-2022 Letter Local Refinement consultation extension notification sent	No Change	
166	Cheale Meats Limited  Mike Holland - Holland Land & Property LTD <i>(as agent)</i>	Cat 1 and 3	44-90	CAR	In contact with landowner via agent who is aware of the Project and its effect on their property. In conversation with agent (17-09-20) he confirmed that engagement has been limited as the landowner not unduly concerned at this stage as land acquisition is temporary with permanent rights for utilities and that they will engage further once final design is submitted in Development Consent Order. Initial land requirements significantly reduced owing to change of utility requirements.	No Change	
					10-09-2018 Letter Land Interest Questionnaire sent	No Change	
			44-92	TP	08-02-2019 Letter Land Interest Questionnaire reminder sent	No Change	
					44-112	CAR	15-08-2019 Letter 2019 Post-Statutory consultation notification sent
			27-01-2020 Letter Supplementary consultation notification sent	No Change			
			13-07-2020 Letter Design Refinement consultation notification sent	No Change			
			17-09-2020 Phone Call Conversation with agent confirming that landowner's preference with limited engagement to date as already aware and further engagement will follow once final design Development Consent Order submitted	No Change			
			29-09-2020 Letter An invitation has been sent to negotiate and acquire land interests by voluntary agreement	No Change			
			11-01-2021 Letter Land Interest Questionnaire sent	No Change			

CA (Compulsory acquisition), CAR (Compulsory acquisition of rights over land and temporary possession), TP (Temporary possession)  
CAS (Compulsory acquisition of subsoil), CASTPS (Compulsory acquisition of subsoil and temporary possession of land at the surface)

						This Version:	Version 2.0 (December 2022)
						Previous Version:	Version 1.0 (October 2022)
						Change 1	
No.	Land interest name/organisation and land agent's name (if applicable)	Type of interest	Plot(s)	Land requirement	Status of negotiations with land interest	Cell in this row with change	Cell content in previous version
					12-01-2021 Email Correspondence regarding Land Interest Questionnaire	No Change	
					05-03-2021 Letter Land Interest Questionnaire response	No Change	
					13-07-2021 Letter Community Impacts consultation notification sent	No Change	
					26-10-2021 Letter An invitation has been sent to negotiate and acquire land interests by voluntary agreement	No Change	
					04-04-2022 Meeting Discussion regarding Order Limits update	No Change	

CA (Compulsory acquisition), CAR (Compulsory acquisition of rights over land and temporary possession), TP (Temporary possession)  
 CAS (Compulsory acquisition of subsoil), CASTPS (Compulsory acquisition of subsoil and temporary possession of land at the surface)



						This Version:	Version 2.0 (December 2022)
						Previous Version:	Version 1.0 (October 2022)
						Change 1	
No.	Land interest name/organisation and land agent's name (if applicable)	Type of interest	Plot(s)	Land requirement	Status of negotiations with land interest	Cell in this row with change	Cell content in previous version
166 Cont'd					13-05-2022 Letter Local Refinement consultation notification sent 24-05-2022 Letter Local Refinement consultation extension notification sent	No Change	
167	Cheryl Mary Spindley	Cat 1 and 3	24-183	TP	An invitation to negotiate and acquire land interests by voluntary agreement has been sent by letter. 09-10-2018 Letter Land Interest Questionnaire sent 09-10-2018 Letter Section 42 Statutory consultation notification sent 08-02-2019 Letter Land Interest Questionnaire reminder sent 27-01-2020 Letter Supplementary consultation notification sent 13-07-2020 Letter Design Refinement consultation notification sent 29-09-2020 Letter An invitation has been sent to negotiate and acquire land interests by voluntary agreement 13-07-2021 Letter Community Impacts consultation notification sent 26-10-2021 Letter An invitation has been sent to negotiate and acquire land interests by voluntary agreement 13-05-2022 Letter Local Refinement consultation notification sent 24-05-2022 Letter Local Refinement consultation extension notification sent	No Change	
168	Chloe Kathleen Spencer	Cat 1 and 3	09-36	TP	An invitation to negotiate and acquire land interests by voluntary agreement has been sent by letter. 27-01-2020 Letter Supplementary consultation notification sent 13-07-2020 Letter Design Refinement consultation notification sent 29-09-2020 Letter An invitation has been sent to negotiate and acquire land interests by voluntary agreement 13-07-2021 Letter Community Impacts consultation notification sent 26-10-2021 Letter An invitation has been sent to negotiate and acquire land interests by voluntary agreement 13-05-2022 Letter Local Refinement consultation notification sent 24-05-2022 Letter Local Refinement consultation extension notification sent	No Change	
169	Christelle Marie Andree Gostling John Edward Gostling	Cat 1, 2 and 3	38-03 38-04 39-09 39-15 39-16 39-18	CAR CA CA TP CAR CAR	An invitation to negotiate and acquire land interests by voluntary agreement has been sent by letter. 09-10-2018 Letter Section 42 Statutory consultation notification sent 09-10-2018 Letter Land Interest Questionnaire sent 03-01-2019 Letter Land Interest Questionnaire response 15-08-2019 Letter 2019 Post-Statutory consultation notification sent 27-01-2020 Letter Supplementary consultation notification sent 13-07-2020 Letter Design Refinement consultation notification sent	No Change	

CA (Compulsory acquisition), CAR (Compulsory acquisition of rights over land and temporary possession), TP (Temporary possession)  
CAS (Compulsory acquisition of subsoil), CASTPS (Compulsory acquisition of subsoil and temporary possession of land at the surface)

						This Version:	Version 2.0 (December 2022)
						Previous Version:	Version 1.0 (October 2022)
						Change 1	
No.	Land interest name/organisation and land agent's name (if applicable)	Type of interest	Plot(s)	Land requirement	Status of negotiations with land interest	Cell in this row with change	Cell content in previous version
			39-19	CA	29-09-2020 Letter An invitation has been sent to negotiate and acquire land interests by voluntary agreement		
			39-39	CA	13-07-2021 Letter Community Impacts consultation notification sent	No Change	
			39-62	CA	26-10-2021 Letter An invitation has been sent to negotiate and acquire land interests by voluntary agreement	No Change	
			39-63	CA	11-05-2022 Letter Landowner engagement notification sent	No Change	
			39-64	CA	13-05-2022 Letter Local Refinement consultation notification sent	No Change	
			39-65	CAR		No Change	
			39-66	CAR		No Change	
			39-67	CAR		No Change	

CA (Compulsory acquisition), CAR (Compulsory acquisition of rights over land and temporary possession), TP (Temporary possession)  
 CAS (Compulsory acquisition of subsoil), CASTPS (Compulsory acquisition of subsoil and temporary possession of land at the surface)

						This Version:	Version 2.0 (December 2022)
						Previous Version:	Version 1.0 (October 2022)
						Change 1	
No.	Land interest name/organisation and land agent's name (if applicable)	Type of interest	Plot(s)	Land requirement	Status of negotiations with land interest	Cell in this row with change	Cell content in previous version
169 Cont'd			39-68 39-69 39-70 39-72 39-73 39-74 39-77 39-78 39-79 39-82 41-01 41-03	TP TP TP CAR CA TP TP CAR CA CAR CAR		No Change No Change No Change No Change No Change No Change No Change No Change No Change No Change No Change No Change	
170	Christine Buckland	Cat 1	29-40	CA	Occupier at Gammonfields Way Travellers site. Occupied by way of a licence agreement from Thurrock Council. On site consultation events have been held and attended by Thurrock Council representatives and members of the travelling community to seek feedback on alternative relocation options for this site. During COVID-19 options and engagement were shared via a private Facebook Group as well as engagement by the Traveller Liaison Officer for Thurrock Council. New site agreed in principle by both Thurrock as the Freeholder and by the occupiers. All occupiers will be relocated onto the new site and discussions are ongoing to agree the final details of the design of the site layout. This will enable an indicative plan to be agreed. 27-11-2018 Meeting On site consultation event 05-12-2019 Meeting On site consultation event 24-02-2020 Meeting On site consultation event 13-07-2020 Letter Design Refinement consultation notification sent 13-07-2020 Meeting On site consultation event 13-05-2022 Letter Local Refinement consultation notification sent 24-05-2022 Letter Local Refinement consultation extension notification sent 07-07-2022 Letter Engagement seeking feedback on proposals for final site and pitch layout	No Change No Change No Change No Change No Change No Change No Change No Change	
171	Christine Elizabeth Barnes	Cat 1 and 3	42-161	CAR	An invitation to negotiate and acquire land interests by voluntary agreement has been sent by letter. 09-10-2018 Letter Land Interest Questionnaire sent 09-10-2018 Letter Section 42 Statutory consultation notification sent 15-12-2018 Email Correspondence regarding Land Interest Questionnaire assistance 17-12-2018 Email Correspondence regarding Land Interest Questionnaire assistance 03-01-2019 Letter Land Interest Questionnaire response 27-01-2020 Letter Supplementary consultation notification sent 13-07-2020 Letter Design Refinement consultation notification sent 29-09-2020 Letter An invitation has been sent to negotiate and acquire land interests by voluntary agreement 13-07-2021 Letter Community Impacts consultation notification sent	No Change No Change No Change No Change No Change No Change No Change No Change No Change No Change	

CA (Compulsory acquisition), CAR (Compulsory acquisition of rights over land and temporary possession), TP (Temporary possession)  
 CAS (Compulsory acquisition of subsoil), CASTPS (Compulsory acquisition of subsoil and temporary possession of land at the surface)

						This Version:	Version 2.0 (December 2022)	
						Previous Version:	Version 1.0 (October 2022)	
						Change 1		
No.	Land interest name/organisation and land agent's name (if applicable)	Type of interest	Plot(s)	Land requirement	Status of negotiations with land interest	Cell in this row with change	Cell content in previous version	
171 Cont'd					26-10-2021 Letter An invitation has been sent to negotiate and acquire land interests by voluntary agreement			
					04-11-2021 Email Correspondence regarding voluntary agreement	No Change		
					17-11-2021 Email Correspondence regarding voluntary agreement	No Change		
					13-05-2022 Letter Local Refinement consultation notification sent	No Change		
					24-05-2022 Letter Local Refinement consultation extension notification sent	No Change		
172	Christine Johanna Bristow	Cat 1 and 3	42-130	CA	An invitation to negotiate and acquire land interests by voluntary agreement has been sent by letter.	No Change		
					27-01-2020 Letter Supplementary consultation notification sent	No Change		
	Ronald Eric John Bristow				CAR	16-03-2020 Letter Land Interest Questionnaire sent	No Change	
						02-07-2020 Letter Land Interest Questionnaire response	No Change	
						13-07-2020 Letter Design Refinement consultation notification sent	No Change	
						06-08-2020 Email Correspondence regarding Design Refinement consultation	No Change	
						29-09-2020 Letter An invitation has been sent to negotiate and acquire land interests by voluntary agreement	No Change	
						13-07-2021 Letter Community Impacts consultation notification sent	No Change	
						26-10-2021 Letter An invitation has been sent to negotiate and acquire land interests by voluntary agreement	No Change	
						13-05-2022 Letter Local Refinement consultation notification sent	No Change	
						24-05-2022 Letter Local Refinement consultation extension notification sent	No Change	
173	Christine Pui Yee Ho	Cat 1 and 3	25-31	CAR	An invitation to negotiate and acquire land interests by voluntary agreement has been sent by letter.	No Change		
					27-01-2020 Letter Supplementary consultation notification sent	No Change		
					13-07-2020 Letter Design Refinement consultation notification sent	No Change		
					29-09-2020 Letter An invitation has been sent to negotiate and acquire land interests by voluntary agreement	No Change		
					13-07-2021 Letter Community Impacts consultation notification sent	No Change		
					26-10-2021 Letter An invitation has been sent to negotiate and acquire land interests by voluntary agreement	No Change		
					13-05-2022 Letter Local Refinement consultation notification sent	No Change		
24-05-2022 Letter Local Refinement consultation extension notification sent	No Change							
174	Christine Seiglinde Reeder	Cat 1 and 3	42-144	CAR	An invitation to negotiate and acquire land interests by voluntary agreement has been sent by letter.	No Change		
					09-10-2018 Letter Land Interest Questionnaire sent	No Change		
					09-10-2018 Letter Section 42 Statutory consultation notification sent	No Change		
					08-02-2019 Letter Land Interest Questionnaire reminder sent	No Change		

CA (Compulsory acquisition), CAR (Compulsory acquisition of rights over land and temporary possession), TP (Temporary possession)  
 CAS (Compulsory acquisition of subsoil), CASTPS (Compulsory acquisition of subsoil and temporary possession of land at the surface)

						This Version:	Version 2.0 (December 2022)
						Previous Version:	Version 1.0 (October 2022)
						Change 1	
No.	Land interest name/organisation and land agent's name (if applicable)	Type of interest	Plot(s)	Land requirement	Status of negotiations with land interest	Cell in this row with change	Cell content in previous version
					27-01-2020 Letter Supplementary consultation notification sent	No Change	
					13-07-2020 Letter Design Refinement consultation notification sent	No Change	
					29-09-2020 Letter An invitation has been sent to negotiate and acquire land interests by voluntary agreement	No Change	
					13-07-2021 Letter Community Impacts consultation notification sent	No Change	
					26-10-2021 Letter An invitation has been sent to negotiate and acquire land interests by voluntary agreement	No Change	
					13-05-2022 Letter Local Refinement consultation notification sent	No Change	
					24-05-2022 Letter Local Refinement consultation extension notification sent	No Change	

CA (Compulsory acquisition), CAR (Compulsory acquisition of rights over land and temporary possession), TP (Temporary possession)  
 CAS (Compulsory acquisition of subsoil), CASTPS (Compulsory acquisition of subsoil and temporary possession of land at the surface)

						This Version:	Version 2.0 (December 2022)
						Previous Version:	Version 1.0 (October 2022)
						Change 1	
No.	Land interest name/organisation and land agent's name (if applicable)	Type of interest	Plot(s)	Land requirement	Status of negotiations with land interest	Cell in this row with change	Cell content in previous version
175	Christopher Charles Watmough Mark Warnett - Carter Jonas <i>(as agent)</i>	Cat 1, 2 and 3	11-45	CA	The Applicant is in contact with the agent and landowner who are aware of the Project's impact. Voluntary discussions would progress with the landowner should the agent receive instruction. 31-10-2017 Letter Order Limits update notification sent	No Change	
			11-50	CAR	20-08-2018 Letter Land Interest Questionnaire sent	No Change	
			11-51	CA	09-10-2018 Letter Section 42 Statutory consultation notification sent	No Change	
			11-58	CA	19-10-2018 Letter Land Interest Questionnaire sent	No Change	
			11-60	TP	12-11-2018 Email Correspondence regarding Land Interest Questionnaire assistance	No Change	
			11-63	TP	08-02-2019 Letter Land Interest Questionnaire reminder sent	No Change	
			11-64	CAR	15-08-2019 Letter 2019 Post-Statutory consultation notification sent	No Change	
			11-67	TP	27-01-2020 Letter Supplementary consultation notification sent	No Change	
					20-03-2020 Email Correspondence attaching survey licence	No Change	
					26-03-2020 Email Correspondence from agent with comments on licence	No Change	
					03-04-2020 Email Email exchanges culminating in licence engrossment for signature and reinstatement protocol	No Change	
					07-04-2020 Email Correspondence regarding survey licence	No Change	
					13-07-2020 Letter Design Refinement consultation notification sent	No Change	
					19-08-2020 Email Correspondence confirming intentions to progress a land agreement	No Change	
					25-08-2020 Email Correspondence from agent regarding seeking landowner instructions	No Change	
					27-10-2020 Email Correspondence regarding survey payment	No Change	
					13-11-2020 Email Correspondence regarding survey payment	No Change	
					13-07-2021 Letter Community Impacts consultation notification sent	No Change	
					13-09-2021 Letter Land Interest Questionnaire response	No Change	
					26-10-2021 Letter An invitation has been sent to negotiate and acquire land interests by voluntary agreement	No Change	
					10-05-2022 Email Correspondence regarding survey access request	No Change	
					13-05-2022 Letter Local Refinement consultation notification sent	No Change	
					24-05-2022 Letter Local Refinement consultation extension notification sent	No Change	
					10-06-2022 Meeting Discussion with landowner at Shorne consultation event regarding land requirements and proposing a follow up meeting	No Change	
					13-07-2022 Email Correspondence regarding Local Refinement consultation and arranging a meeting	No Change	
					18-07-2022 Email Correspondence arranging a meeting	No Change	

CA (Compulsory acquisition), CAR (Compulsory acquisition of rights over land and temporary possession), TP (Temporary possession)  
CAS (Compulsory acquisition of subsoil), CASTPS (Compulsory acquisition of subsoil and temporary possession of land at the surface)

						This Version:	Version 2.0 (December 2022)
						Previous Version:	Version 1.0 (October 2022)
						Change 1	
No.	Land interest name/organisation and land agent's name (if applicable)	Type of interest	Plot(s)	Land requirement	Status of negotiations with land interest	Cell in this row with change	Cell content in previous version
					01-09-2022 Letter Landowner engagement notification sent		
176	Christopher Charles Welch	Cat 1 and 3	33-70	CAR	A blight notice has been received and accepted by the Applicant. The Applicant's professional representatives are now in formal negotiation with the landowner and their professional representatives with a view to purchasing the property shortly. All ongoing correspondence is in relation to the compensation matters or conveyancing.	No Change	
	Jennifer Jane Welch				31-10-2017 Letter Order Limits update notification sent	No Change	
	Trevor Foster				16-08-2018 Letter Blight notice received	No Change	
	(as agent)				20-08-2018 Letter Land Interest Questionnaire sent	No Change	
					05-09-2018 Email Correspondence requesting a meeting, and regarding Land Interest Questionnaire and blight notice	No Change	

CA (Compulsory acquisition), CAR (Compulsory acquisition of rights over land and temporary possession), TP (Temporary possession)  
 CAS (Compulsory acquisition of subsoil), CASTPS (Compulsory acquisition of subsoil and temporary possession of land at the surface)

						This Version:	Version 2.0 (December 2022)
						Previous Version:	Version 1.0 (October 2022)
						Change 1	
No.	Land interest name/organisation and land agent's name (if applicable)	Type of interest	Plot(s)	Land requirement	Status of negotiations with land interest	Cell in this row with change	Cell content in previous version
176 Cont'd					11-09-2018 Email Correspondence arranging a meeting		
					13-09-2018 Meeting Discussion regarding adverse possession application and the land boundaries on the cottage	No Change	
					14-09-2018 Letter Land Interest Questionnaire response	No Change	
					15-09-2018 Letter Land Interest Questionnaire response	No Change	
					26-09-2018 Letter Correspondence to claimants responding to blight notice	No Change	
					09-10-2018 Letter Section 42 Statutory consultation notification sent	No Change	
					17-10-2018 Email Correspondence regarding Statutory consultation	No Change	
					22-10-2018 Email Correspondence regarding Order Limits update	No Change	
					27-01-2020 Letter Supplementary consultation notification sent	No Change	
					13-07-2020 Letter Design Refinement consultation notification sent	No Change	
					11-01-2021 Letter Land Interest Questionnaire sent	No Change	
					13-07-2021 Letter Community Impacts consultation notification sent	No Change	
177	Christopher James Stobbs	Cat 1 and 3	30-67	TP	An invitation to negotiate and acquire land interests by voluntary agreement has been sent by letter.	No Change	
					13-07-2020 Letter Design Refinement consultation notification sent	No Change	
					29-09-2020 Letter An invitation has been sent to negotiate and acquire land interests by voluntary agreement	No Change	
					13-07-2021 Letter Community Impacts consultation notification sent	No Change	
					26-10-2021 Letter An invitation has been sent to negotiate and acquire land interests by voluntary agreement	No Change	
					13-05-2022 Letter Local Refinement consultation notification sent	No Change	
					24-05-2022 Letter Local Refinement consultation extension notification sent	No Change	
178	Christopher John Arbenz Michael John Booth Jon Booth - Lambert & Foster <i>(as agent)</i>	Cat 1, 2 and 3	04-05	CA	The Applicant has been engaging with Michael John Booth as owner and in his capacity for AJA Booth on matters of Project design and voluntary agreement.	No Change	
					12-04-2017 Letter Preferred Route Announcement notification sent	No Change	
					24-10-2017 Phone Call Conversation regarding survey access	No Change	
					31-10-2017 Letter Order Limits update notification sent	No Change	
					25-07-2018 Phone Call Conversation regarding survey access	No Change	
					02-08-2018 Email Correspondence regarding survey access	No Change	
					20-08-2018 Letter Land Interest Questionnaire sent	No Change	
					11-09-2018 Letter Land Interest Questionnaire response	No Change	

CA (Compulsory acquisition), CAR (Compulsory acquisition of rights over land and temporary possession), TP (Temporary possession)  
CAS (Compulsory acquisition of subsoil), CASTPS (Compulsory acquisition of subsoil and temporary possession of land at the surface)



						This Version:	Version 2.0 (December 2022)
						Previous Version:	Version 1.0 (October 2022)
						Change 1	
No.	Land interest name/organisation and land agent's name (if applicable)	Type of interest	Plot(s)	Land requirement	Status of negotiations with land interest	Cell in this row with change	Cell content in previous version
			04-25	TP	09-10-2018 Letter Section 42 Statutory consultation notification sent		
			04-30	CA	09-10-2018 Letter Land Interest Questionnaire sent	No Change	
			04-32	CA	07-11-2018 Letter Survey access request sent	No Change	
			04-43	CA	15-11-2018 Phone Call Conversation regarding survey access request follow up	No Change	
			04-45	CAR	23-11-2018 Email Correspondence regarding Land Interest Questionnaire assistance	No Change	
			04-47	CA	08-02-2019 Letter Land Interest Questionnaire reminder sent	No Change	
			04-48	CA	29-03-2019 Letter Land Interest Questionnaire response	No Change	
			04-53	CA	01-07-2019 Email Correspondence regarding survey access	No Change	
			04-64	CA	15-08-2019 Letter 2019 Post-Statutory consultation notification sent	No Change	

CA (Compulsory acquisition), CAR (Compulsory acquisition of rights over land and temporary possession), TP (Temporary possession)  
 CAS (Compulsory acquisition of subsoil), CASTPS (Compulsory acquisition of subsoil and temporary possession of land at the surface)

						This Version:	Version 2.0 (December 2022)
						Previous Version:	Version 1.0 (October 2022)
						Change 1	
No.	Land interest name/organisation and land agent's name (if applicable)	Type of interest	Plot(s)	Land requirement	Status of negotiations with land interest	Cell in this row with change	Cell content in previous version
178 Cont'd			04-196	CA	18-10-2019 Email Correspondence regarding Land Interest Questionnaire assistance		
			04-198	CA	08-11-2019 Letter Land Interest Questionnaire sent	No Change	
			04-199	CA	21-11-2019 Letter Survey access request sent	No Change	
			04-201	CA	27-01-2020 Letter Supplementary consultation notification sent	No Change	
			04-202	CA	13-07-2020 Letter Design Refinement consultation notification sent	No Change	
			04-205	CA	22-07-2020 Email Correspondence regarding Design Refinement consultation and requesting a meeting	No Change	
			04-206	CA	03-08-2020 Email Correspondence regarding Design Refinement consultation and utilities	No Change	
			04-207	CA	18-09-2020 Email Correspondence regarding Design Refinement consultation	No Change	
			04-213	CA	29-09-2020 Letter An invitation has been sent to negotiate and acquire land interests by voluntary agreement	No Change	
			04-215	CAR	19-10-2020 Email Correspondence regarding voluntary agreement	No Change	
			04-229	CAR	28-10-2020 Email Correspondence regarding Development Consent Order	No Change	
			04-230	CA	09-11-2020 Email Correspondence regarding voluntary agreement	No Change	
			04-233	TP	26-03-2021 Email Correspondence regarding Cultural Heritage and Supplementary consultation	No Change	
			04-239	CA	09-04-2021 Email Correspondence regarding Non-Motorised User routes	No Change	
			04-243	CAR	20-04-2021 Email Correspondence arranging a meeting	No Change	
			04-272	CA	07-05-2021 Email Correspondence regarding survey works	No Change	
			04-273	CA	25-06-2021 Email Correspondence regarding voluntary agreement and fee policy	No Change	
			05-04	TP	13-07-2021 Letter Community Impacts consultation notification sent	No Change	
			06-171	CA	03-08-2021 Email Correspondence regarding voluntary agreement and fee policy	No Change	
			06-175	CA	26-10-2021 Letter An invitation has been sent to negotiate and acquire land interests by voluntary agreement	No Change	
			06-178	CA	03-02-2022 Meeting Discussion regarding Project design update and land interests	No Change	
			06-183	CA	21-02-2022 Email Correspondence regarding survey licence	No Change	
			06-187	CAR	25-03-2022 Email Correspondence confirming modified Project design accommodating landowner's request, clarifying other land queries arising from site meeting and suggesting voluntary agreement	No Change	
			06-189	CA	06-04-2022 Email Correspondence regarding survey access request	No Change	
			06-193	CA	11-05-2022 Email Correspondence regarding survey access request	No Change	
			06-196	CA	13-05-2022 Letter Local Refinement consultation notification sent	No Change	
06-199	CA	24-05-2022 Letter Local Refinement consultation extension notification sent	No Change				

CA (Compulsory acquisition), CAR (Compulsory acquisition of rights over land and temporary possession), TP (Temporary possession)  
 CAS (Compulsory acquisition of subsoil), CASTPS (Compulsory acquisition of subsoil and temporary possession of land at the surface)

						This Version:	Version 2.0 (December 2022)
						Previous Version:	Version 1.0 (October 2022)
						Change 1	
No.	Land interest name/organisation and land agent's name (if applicable)	Type of interest	Plot(s)	Land requirement	Status of negotiations with land interest	Cell in this row with change	Cell content in previous version
			06-205	CAR	23-06-2022 Email Correspondence regarding survey access request		
			06-206	CA		No Change	
179	Christopher John Reeves	Cat 1 and 3	25-18	CAR	An invitation to negotiate and acquire land interests by voluntary agreement has been sent by letter. 27-01-2020 Letter Supplementary consultation notification sent 13-07-2020 Letter Design Refinement consultation notification sent 29-09-2020 Letter An invitation has been sent to negotiate and acquire land interests by voluntary agreement 13-07-2021 Letter Community Impacts consultation notification sent 26-10-2021 Letter An invitation has been sent to negotiate and acquire land interests by voluntary agreement 07-11-2021 Email Correspondence regarding voluntary agreement	No Change	
						No Change	
						No Change	
						No Change	
						No Change	
						No Change	
						No Change	
						No Change	

CA (Compulsory acquisition), CAR (Compulsory acquisition of rights over land and temporary possession), TP (Temporary possession)  
 CAS (Compulsory acquisition of subsoil), CASTPS (Compulsory acquisition of subsoil and temporary possession of land at the surface)

						This Version:	Version 2.0 (December 2022)
						Previous Version:	Version 1.0 (October 2022)
						Change 1	
No.	Land interest name/organisation and land agent's name (if applicable)	Type of interest	Plot(s)	Land requirement	Status of negotiations with land interest	Cell in this row with change	Cell content in previous version
179 Cont'd					24-11-2021 Email Correspondence regarding voluntary agreement 13-05-2022 Letter Local Refinement consultation notification sent 24-05-2022 Letter Local Refinement consultation extension notification sent	No Change No Change No Change	
180	Christopher Nolan	Cat 1 and 3	33-238	CAR	An invitation to negotiate and acquire land interests by voluntary agreement has been sent by letter. 27-01-2020 Letter Supplementary consultation notification sent 16-03-2020 Letter Land Interest Questionnaire sent 02-07-2020 Letter Land Interest Questionnaire response 13-07-2020 Letter Design Refinement consultation notification sent 13-07-2021 Letter Community Impacts consultation notification sent 13-05-2022 Letter Local Refinement consultation notification sent 24-05-2022 Letter Local Refinement consultation extension notification sent	No Change No Change No Change No Change No Change No Change No Change No Change	
181	Christopher Phillips	Cat 1 and 3	33-195	CAR	An invitation to negotiate and acquire land interests by voluntary agreement has been sent by letter. 09-10-2018 Letter Section 42 Statutory consultation notification sent 09-10-2018 Letter Land Interest Questionnaire sent 10-12-2018 Letter Land Interest Questionnaire response 27-01-2020 Letter Supplementary consultation notification sent 13-07-2020 Letter Design Refinement consultation notification sent 29-09-2020 Letter An invitation has been sent to negotiate and acquire land interests by voluntary agreement 13-07-2021 Letter Community Impacts consultation notification sent 26-10-2021 Letter An invitation has been sent to negotiate and acquire land interests by voluntary agreement 13-05-2022 Letter Local Refinement consultation notification sent 24-05-2022 Letter Local Refinement consultation extension notification sent	No Change No Change No Change No Change No Change No Change No Change No Change No Change No Change	
182	Christopher Robert Turner Tom French - BTF Partnership (as agent)	Cat 1 and 3	11-56	TP	A blight notice has been received and accepted by the Applicant. The Applicant's professional representatives are in formal negotiation with the landowner and their professional representatives. A purchase price has been agreed and conveyancing is in progress. 31-10-2017 Letter Order Limits update notification sent 20-08-2018 Letter Land Interest Questionnaire sent 09-10-2018 Letter Section 42 Statutory consultation notification sent 09-10-2018 Letter Land Interest Questionnaire sent	No Change No Change No Change No Change	

CA (Compulsory acquisition), CAR (Compulsory acquisition of rights over land and temporary possession), TP (Temporary possession)  
CAS (Compulsory acquisition of subsoil), CASTPS (Compulsory acquisition of subsoil and temporary possession of land at the surface)

						This Version:	Version 2.0 (December 2022)
						Previous Version:	Version 1.0 (October 2022)
						Change 1	
No.	Land interest name/organisation and land agent's name (if applicable)	Type of interest	Plot(s)	Land requirement	Status of negotiations with land interest	Cell in this row with change	Cell content in previous version
					08-01-2019 Letter Land Interest Questionnaire response	No Change	
					08-01-2019 Email Correspondence regarding Land Interest Questionnaire and blight	No Change	
					18-01-2019 Letter Land Interest Questionnaire sent	No Change	
					08-02-2019 Letter Land Interest Questionnaire reminder sent	No Change	
					17-07-2019 Letter Blight notice received	No Change	
					27-01-2020 Letter Supplementary consultation notification sent	No Change	
					11-02-2020 Letter Correspondence regarding blight notice	No Change	
					11-02-2020 Letter Correspondence to claimants responding to blight notice	No Change	

CA (Compulsory acquisition), CAR (Compulsory acquisition of rights over land and temporary possession), TP (Temporary possession)  
 CAS (Compulsory acquisition of subsoil), CASTPS (Compulsory acquisition of subsoil and temporary possession of land at the surface)

						This Version:	Version 2.0 (December 2022)
						Previous Version:	Version 1.0 (October 2022)
						Change 1	
No.	Land interest name/organisation and land agent's name (if applicable)	Type of interest	Plot(s)	Land requirement	Status of negotiations with land interest	Cell in this row with change	Cell content in previous version
182 Cont'd					17-02-2020 Letter Correspondence regarding blight notice	No Change	
					17-02-2020 Letter Correspondence regarding blight notice sent	No Change	
					13-07-2020 Letter Design Refinement consultation notification sent	No Change	
					22-10-2020 Meeting Regular catch up meeting with agent to discuss status and case progress	No Change	
					05-11-2020 Meeting Regular catch up meeting with agent to discuss status and case progress	No Change	
					14-01-2021 Meeting Regular catch up meeting with agent to discuss status and case progress	No Change	
					11-02-2021 Meeting Regular catch up meeting with agent to discuss status and case progress	No Change	
					11-03-2021 Meeting Regular catch up meeting with agent to discuss status and case progress	No Change	
					23-04-2021 Meeting Regular catch up meeting with agent to discuss status and case progress	No Change	
					13-05-2021 Meeting Regular catch up meeting with agent to discuss status and case progress	No Change	
					18-06-2021 Meeting Regular catch up meeting with agent to discuss status and case progress	No Change	
					13-07-2021 Meeting Regular catch up meeting with agent to discuss status and case progress	No Change	
					13-07-2021 Letter Community Impacts consultation notification sent	No Change	
					28-07-2021 Meeting Regular catch up meeting with agent to discuss status and case progress	No Change	
					20-08-2021 Meeting Regular catch up meeting with agent to discuss status and case progress	No Change	
					15-09-2021 Meeting Regular catch up meeting with agent to discuss status and case progress	No Change	
					13-10-2021 Meeting Regular catch up meeting with agent to discuss status and case progress	No Change	
					10-11-2021 Meeting Regular catch up meeting with agent to discuss status and case progress	No Change	
					07-02-2022 Meeting Regular catch up meeting with agent to discuss status and case progress	No Change	
					01-03-2022 Meeting Regular catch up meeting with agent to discuss status and case progress	No Change	
					04-04-2022 Meeting Regular catch up meeting with agent to discuss status and case progress	No Change	
					03-05-2022 Meeting Regular catch up meeting with agent to discuss status and case progress	No Change	
					13-05-2022 Letter Local Refinement consultation notification sent	No Change	
					24-05-2022 Letter Local Refinement consultation extension notification sent	No Change	
					30-05-2022 Meeting Regular catch up meeting with agent to discuss status and case progress	No Change	
					21-06-2022 Meeting Regular catch up meeting with agent to discuss status and case progress	No Change	
					25-07-2022 Meeting Regular catch up meeting with agent to discuss status and case progress	No Change	

CA (Compulsory acquisition), CAR (Compulsory acquisition of rights over land and temporary possession), TP (Temporary possession)  
 CAS (Compulsory acquisition of subsoil), CASTPS (Compulsory acquisition of subsoil and temporary possession of land at the surface)

						This Version:	Version 2.0 (December 2022)
						Previous Version:	Version 1.0 (October 2022)
						Change 1	
No.	Land interest name/organisation and land agent's name (if applicable)	Type of interest	Plot(s)	Land requirement	Status of negotiations with land interest	Cell in this row with change	Cell content in previous version
					15-08-2022 Meeting Discussion with agent regarding valuation and the status of land acquisition		
					05-09-2022 Meeting Regular catch up meeting with agent to discuss status and case progress	No Change	
						No Change	

CA (Compulsory acquisition), CAR (Compulsory acquisition of rights over land and temporary possession), TP (Temporary possession)  
 CAS (Compulsory acquisition of subsoil), CASTPS (Compulsory acquisition of subsoil and temporary possession of land at the surface)

						This Version:	Version 2.0 (December 2022)
						Previous Version:	Version 1.0 (October 2022)
						Change 1	
No.	Land interest name/organisation and land agent's name (if applicable)	Type of interest	Plot(s)	Land requirement	Status of negotiations with land interest	Cell in this row with change	Cell content in previous version
183					There has been regular, detailed and constructive correspondence and meetings since November 2017 on all aspects of the Project. These include, but are not limited to (i) Proposed housing development land at South Ockendon, (ii) Interface between the Project and the proposed Brentwood Enterprise Park at M25 J29 which the landowner is promoting with St Modwen as part of the Brentwood Local Plan, (iii) Detailed design development, impact mitigation, utility diversions, (iv) Accommodation works, access provisions and interface during construction, (v) Surveys, ground investigation and archaeological trial trenching, and (vi) Acquisition of land by agreement has been discussed and will be progressed if agreed. The parties have agreed terms for a Land and Works Agreement in relocation to Brentwood Enterprise Park construction interfaces and are proposing to develop a Statement of Common Ground and an agreement on other matters if appropriate.		
	Christopher Scott Padfield	Cat 1, 2 and 3	39-07	CA	12-04-2017 Letter Preferred Route Announcement notification sent	No Change	
	Herbert Charles Scott Padfield		39-08	TP	17-08-2017 Letter Survey access request sent	No Change	
	Joyce Winifred Padfield		39-10	CA	31-10-2017 Letter Order Limits update notification sent	No Change	
	S & J Padfield & Partners LLP		39-11	CA	17-11-2017 Meeting Discussion following the announcement of the Order Limits update	No Change	
	S & J Padfield Estates LLP		39-26	TP	27-02-2018 Meeting Discussion regarding Project interface with Brentwood Enterprise Park	No Change	
	Christopher Monk - Ceres Rural		44-04	TP	12-04-2018 Meeting Discussion regarding Statement of Common Ground and Project update	No Change	
	(as agent)		44-11	CAR	09-05-2018 Meeting Discussion regarding Project update and progress	No Change	
			44-18	CA	25-06-2018 Letter Land Interest Questionnaire sent	No Change	
			44-23	CA	16-07-2018 Email Correspondence regarding Order Limits update	No Change	
			44-58	CA	01-08-2018 Email Correspondence regarding Land Interest Questionnaire assistance	No Change	
			44-67	CA	09-10-2018 Letter Section 42 Statutory consultation notification sent	No Change	
			44-74	CA	29-03-2019 Meeting Discussion regarding technical update on alternative access suggestions discussed at previous meeting	No Change	
			45-79	TP	11-07-2019 Meeting Discussion regarding review of options for coexistence and design development	No Change	
			45-80	CA	19-07-2019 Email Correspondence regarding fee policy	No Change	
			45-87	CAR	27-01-2020 Letter Supplementary consultation notification sent	No Change	
			45-88	TP	28-02-2020 Meeting Discussion with agent regarding survey works	No Change	
			45-89	CAR	05-03-2020 Meeting Discussion regarding impact of Supplementary consultation	No Change	
			45-90	CA	12-03-2020 Meeting Discussion regarding impact of Supplementary consultation	No Change	
			45-92	CA	16-03-2020 Letter Land Interest Questionnaire sent	No Change	
			45-93	CA	26-03-2020 Meeting Discussion regarding survey access	No Change	
			45-97	CA	24-04-2020 Meeting Discussion regarding Project design update, Heads of Terms agreement and compensation	No Change	
			45-99	CAR	05-05-2020 Meeting Discussion regarding Project design	No Change	
			45-100	CAR	08-07-2020 Meeting Design Refinement consultation briefing	No Change	

CA (Compulsory acquisition), CAR (Compulsory acquisition of rights over land and temporary possession), TP (Temporary possession)  
 CAS (Compulsory acquisition of subsoil), CASTPS (Compulsory acquisition of subsoil and temporary possession of land at the surface)



							This Version:	Version 2.0 (December 2022)	
							Previous Version:	Version 1.0 (October 2022)	
							Change 1		
No.	Land interest name/organisation and land agent's name (if applicable)	Type of interest	Plot(s)	Land requirement	Status of negotiations with land interest			Cell in this row with change	Cell content in previous version
			45-102	CA	13-07-2020	Letter	Design Refinement consultation notification sent	No Change	
			45-105	TP	08-09-2020	Meeting	Discussion regarding Project design, Heads of Terms review and compensation	No Change	
			45-106	CA	29-09-2020	Letter	An invitation has been sent to negotiate and acquire land interests by voluntary agreement	No Change	
			45-107	TP	26-11-2020	Meeting	Discussion regarding Project update and next steps for progressing Statement of Common Ground	No Change	
			45-108	CAR	01-02-2021	Email	Correspondence regarding land referencing	No Change	

CA (Compulsory acquisition), CAR (Compulsory acquisition of rights over land and temporary possession), TP (Temporary possession)  
 CAS (Compulsory acquisition of subsoil), CASTPS (Compulsory acquisition of subsoil and temporary possession of land at the surface)

							This Version:	Version 2.0 (December 2022)	
							Previous Version:	Version 1.0 (October 2022)	
							Change 1		
No.	Land interest name/organisation and land agent's name (if applicable)	Type of interest	Plot(s)	Land requirement	Status of negotiations with land interest			Cell in this row with change	Cell content in previous version
183 Cont'd			45-109	CA	08-02-2021	Email	Correspondence regarding the Applicant's position on the existing M25 J29 access to Brentwood Enterprise Park in advance of meeting	No Change	
			45-110	CAR	10-02-2021	Meeting	Discussion regarding Project update and next steps for progressing Statement of Common Ground	No Change	
			45-111	CAR	22-02-2021	Meeting	Discussion regarding Project update and next steps for progressing Statement of Common Ground	No Change	
			45-112	CAR	22-03-2021	Meeting	Discussion regarding Project update	No Change	
			45-114	CA	16-04-2021	Phone Call	Conversation regarding Statement of Common Ground	No Change	
			45-115	CA	22-04-2021	Email	Correspondence regarding Statement of Common Ground	No Change	
			45-116	CA	06-05-2021	Email	Correspondence regarding land referencing	No Change	
			45-117	CA	13-05-2021	Meeting	Discussion regarding draft Heads of Terms	No Change	
			45-118	CA	17-05-2021	Email	Correspondence regarding land referencing	No Change	
			45-120	CAR	07-07-2021	Email	Correspondence regarding upcoming Community Impacts consultation	No Change	
			45-121	CAR	13-07-2021	Letter	Community Impacts consultation notification sent	No Change	
			45-122	CA	15-07-2021	Meeting	Discussion regarding Community Impacts consultation and Project update	No Change	
			45-123	CA	28-07-2021	Email	Correspondence regarding draft Heads of Terms	No Change	
			45-125	CA	30-09-2021	Email	Correspondence regarding Heads of Terms agreement	No Change	
			45-126	CA	13-12-2021	Letter	Landowner engagement notification sent	No Change	
			45-127	CA	14-03-2022	Email	Correspondence regarding land referencing	No Change	
			45-128	CA	11-05-2022	Letter	Landowner engagement notification sent	No Change	
			45-129	CA	11-05-2022	Meeting	Discussion regarding draft Heads of Terms	No Change	
			45-131	CA	13-05-2022	Letter	Local Refinement consultation notification sent	No Change	
			45-132	TP	24-05-2022	Letter	Local Refinement consultation extension notification sent	No Change	
			45-133	CA	01-06-2022	Email	Correspondence regarding planning application and Non-Motorised User route proposal	No Change	
			45-134	CA	20-06-2022	Meeting	Discussion regarding St Modwen land and works agreement	No Change	
			45-135	CA	22-06-2022	Email	Correspondence regarding the interrelationship document	No Change	
			45-138	CA	08-07-2022	Email	Correspondence arranging a meeting and regarding Non-Motorised User routes	No Change	
			45-140	TP	18-07-2022	Meeting	Discussion regarding effect of Project on property and voluntary agreement	No Change	
			45-142	TP	07-08-2022	Email	Correspondence regarding land referencing	No Change	
			45-155	CAR	11-08-2022	Meeting	Discussion regarding Brentwood Enterprise Park, land interests and Statement of Common Ground	No Change	

CA (Compulsory acquisition), CAR (Compulsory acquisition of rights over land and temporary possession), TP (Temporary possession)  
 CAS (Compulsory acquisition of subsoil), CASTPS (Compulsory acquisition of subsoil and temporary possession of land at the surface)

						This Version:	Version 2.0 (December 2022)
						Previous Version:	Version 1.0 (October 2022)
						Change 1	
No.	Land interest name/organisation and land agent's name (if applicable)	Type of interest	Plot(s)	Land requirement	Status of negotiations with land interest	Cell in this row with change	Cell content in previous version
			45-170	CA	08-09-2022 Email Correspondence regarding draft Statement of Common Ground and update on land use at South Ockendon	No Change	
			45-171	CAR	21-09-2022 Email Correspondence regarding updates to Brentwood Enterprise Park planning documents	No Change	
			46-19	CA		No Change	
			46-20	CA		No Change	
			46-35	CA		No Change	
			46-38	CA		No Change	

CA (Compulsory acquisition), CAR (Compulsory acquisition of rights over land and temporary possession), TP (Temporary possession)  
 CAS (Compulsory acquisition of subsoil), CASTPS (Compulsory acquisition of subsoil and temporary possession of land at the surface)

						This Version:	Version 2.0 (December 2022)	
						Previous Version:	Version 1.0 (October 2022)	
						Change 1		
No.	Land interest name/organisation and land agent's name (if applicable)	Type of interest	Plot(s)	Land requirement	Status of negotiations with land interest	Cell in this row with change	Cell content in previous version	
183 Cont'd			46-49	CA			No Change	
			46-51	CA			No Change	
			46-52	TP			No Change	
			46-53	CA			No Change	
			47-29	CA			No Change	
			47-34	CA			No Change	
			47-36	CA			No Change	
			184	Church Commissioners For England			Cat 1 and 3	27-03
			27-05	CA	20-08-2018 Letter Land Interest Questionnaire sent	No Change		
			28-120	CA	09-10-2018 Letter Section 42 Statutory consultation notification sent	No Change		
			28-134	CAR	13-03-2019 Email Correspondence regarding survey access	No Change		
			28-136	CA	15-08-2019 Letter 2019 Post-Statutory consultation notification sent	No Change		
			28-137	CAR	31-10-2019 Email Correspondence regarding survey access	No Change		
			28-138	CA	27-01-2020 Letter Supplementary consultation notification sent	No Change		
			28-140	CA	13-07-2020 Letter Design Refinement consultation notification sent	No Change		
			28-142	CA	29-09-2020 Letter An invitation has been sent to negotiate and acquire land interests by voluntary agreement	No Change		
					13-07-2021 Letter Community Impacts consultation notification sent	No Change		
					26-10-2021 Letter An invitation has been sent to negotiate and acquire land interests by voluntary agreement	No Change		
					01-02-2022 Letter Environmental compensation landowner engagement notification sent	No Change		
					15-02-2022 Email Correspondence regarding land referencing	No Change		
					16-02-2022 Email Correspondence regarding environmental compensation proposals	No Change		
					13-05-2022 Letter Local Refinement consultation notification sent	No Change		
					24-05-2022 Letter Local Refinement consultation extension notification sent	No Change		
185	Claire Ann Shearer David Shearer Sam Snart - Hobbs Parker (as agent)	Cat 1, 2 and 3	13-02	CA	In regular contact with landowner via agent particularly in respect of extensive archaeological trial trenching and ground investigations works on the farm and consequent crop loss claims. This engagement is in addition to the correspondence below and as such landowner and agent are fully aware of the Project and its effect on their property, including mitigating the potential impact on farm buildings during construction. Opportunity to acquire pre Development Consent Order has been discussed and negotiations are ongoing; attempts to progress this and mitigation elsewhere will continue.		No Change	
							12-04-2017 Letter Preferred Route Announcement notification sent	No Change
							25-07-2017 Meeting Discussion regarding Project update and upcoming survey agreement	No Change
							09-08-2017 Email Correspondence regarding survey access	No Change
							09-08-2017 Meeting Conversation regarding Project update and upcoming survey programme	No Change

CA (Compulsory acquisition), CAR (Compulsory acquisition of rights over land and temporary possession), TP (Temporary possession)  
 CAS (Compulsory acquisition of subsoil), CASTPS (Compulsory acquisition of subsoil and temporary possession of land at the surface)

						This Version:	Version 2.0 (December 2022)
						Previous Version:	Version 1.0 (October 2022)
						Change 1	
No.	Land interest name/organisation and land agent's name (if applicable)	Type of interest	Plot(s)	Land requirement	Status of negotiations with land interest	Cell in this row with change	Cell content in previous version
			13-12	CAR	17-08-2017 Letter Survey access request sent		
			13-20	CAR	04-09-2017 Meeting Discussion regarding survey access agreement	No Change	
			13-22	TP	06-09-2017 Email Correspondence regarding survey works	No Change	
						No Change	

CA (Compulsory acquisition), CAR (Compulsory acquisition of rights over land and temporary possession), TP (Temporary possession)  
 CAS (Compulsory acquisition of subsoil), CASTPS (Compulsory acquisition of subsoil and temporary possession of land at the surface)

						This Version:	Version 2.0 (December 2022)
						Previous Version:	Version 1.0 (October 2022)
						Change 1	
No.	Land interest name/organisation and land agent's name (if applicable)	Type of interest	Plot(s)	Land requirement	Status of negotiations with land interest	Cell in this row with change	Cell content in previous version
185 Cont'd			13-23	CA	20-09-2017 Phone Call Conversation regarding survey access		
			13-30	CAR	22-09-2017 Email Correspondence regarding survey consent form	No Change	
			13-34	CAR	31-10-2017 Letter Order Limits update notification sent	No Change	
			13-41	CASTPS	25-06-2018 Letter Land Interest Questionnaire sent	No Change	
			13-42	CAR	11-07-2018 Email Correspondence regarding Order Limits update	No Change	
			13-43	CA	01-08-2018 Email Correspondence regarding Land Interest Questionnaire	No Change	
			13-44	CA	20-08-2018 Letter Land Interest Questionnaire sent	No Change	
			13-45	CAR	28-08-2018 Letter Land Interest Questionnaire sent	No Change	
			13-46	CASTPS	28-09-2018 Letter Land Interest Questionnaire response	No Change	
			13-47	CASTPS	09-10-2018 Letter Section 42 Statutory consultation notification sent	No Change	
			13-48	CASTPS	08-07-2019 Email Correspondence regarding survey payment	No Change	
			13-50	CASTPS	08-08-2019 Email Correspondence regarding survey licence	No Change	
			13-53	TP	04-12-2019 Email Correspondence attaching draft Non-Disclosure Agreement	No Change	
			13-54	CAR	09-12-2019 Email Correspondence regarding pre-enabling works	No Change	
			13-55	CAR	18-12-2019 Email Correspondence attaching draft survey consent form	No Change	
			14-01	TP	09-01-2020 Email Correspondence regarding Non-Disclosure agreement and survey licence	No Change	
			14-04	CAS	14-01-2020 Email Correspondence requesting survey access	No Change	
			14-11	CASTPS	20-01-2020 Meeting Discussion regarding Project design update and survey works	No Change	
			14-12	CAS	22-01-2020 Email Correspondence regarding survey access	No Change	
			14-13	CAS	27-01-2020 Letter Supplementary consultation notification sent	No Change	
			14-14	CAS	17-02-2020 Email Correspondence requesting survey access	No Change	
			14-16	CASTPS	16-03-2020 Letter Land Interest Questionnaire sent	No Change	
			14-19	TP	18-03-2020 Email Correspondence requesting a meeting	No Change	
14-20	TP	23-03-2020 Meeting Discussion regarding survey works	No Change				
15-08	TP	24-03-2020 Email Correspondence attaching draft minutes of a meeting	No Change				
				01-04-2020 Email Correspondence regarding survey consent form and survey access	No Change		
				02-04-2020 Email Correspondence regarding survey licence and survey consent form	No Change		

CA (Compulsory acquisition), CAR (Compulsory acquisition of rights over land and temporary possession), TP (Temporary possession)  
 CAS (Compulsory acquisition of subsoil), CASTPS (Compulsory acquisition of subsoil and temporary possession of land at the surface)

						This Version:	Version 2.0 (December 2022)
						Previous Version:	Version 1.0 (October 2022)
						Change 1	
No.	Land interest name/organisation and land agent's name (if applicable)	Type of interest	Plot(s)	Land requirement	Status of negotiations with land interest	Cell in this row with change	Cell content in previous version
					30-04-2020 Email Correspondence regarding survey licence	No Change	
					13-07-2020 Meeting Discussion regarding survey works	No Change	
					13-07-2020 Letter Design Refinement consultation notification sent	No Change	
					10-02-2021 Meeting Discussion regarding effect of Project on property and habitat management proposal	No Change	
					13-07-2021 Letter Community Impacts consultation notification sent	No Change	
					02-09-2021 Email Correspondence regarding detailed plan of land ownership	No Change	
					08-09-2021 Meeting Discussion regarding effect of Project on property and habitat management proposal	No Change	
					07-10-2021 Email Correspondence regarding draft Section 253 Agreement	No Change	
					09-11-2021 Meeting Discussion regarding early land acquisition	No Change	
					09-05-2022 Email Correspondence regarding survey access request	No Change	

CA (Compulsory acquisition), CAR (Compulsory acquisition of rights over land and temporary possession), TP (Temporary possession)  
 CAS (Compulsory acquisition of subsoil), CASTPS (Compulsory acquisition of subsoil and temporary possession of land at the surface)

						This Version:	Version 2.0 (December 2022)
						Previous Version:	Version 1.0 (October 2022)
						Change 1	
No.	Land interest name/organisation and land agent's name (if applicable)	Type of interest	Plot(s)	Land requirement	Status of negotiations with land interest	Cell in this row with change	Cell content in previous version
185 Cont'd					13-05-2022 Letter Local Refinement consultation notification sent	No Change	
					24-05-2022 Letter Local Refinement consultation extension notification sent	No Change	
					09-06-2022 Phone Call Conversation regarding early land acquisition	No Change	
					04-08-2022 Email Correspondence regarding survey payment	No Change	
					09-08-2022 Email Correspondence regarding early land acquisition	No Change	
					11-08-2022 Phone Call Correspondence regarding early land acquisition	No Change	
					11-08-2022 Email Correspondence sending further plans (updated aerial GIS layer of farm buildings) to agent regarding earlier conversation on negotiations for early (pre Development Consent Order) acquisition	No Change	
					02-09-2022 Email Correspondence explaining why landowner not consulted over potential acquisition of Rochester Bridge Trust land	No Change	
186	Claire Louise Fursedonne	Cat 1 and 3	33-284	CAR	An invitation to negotiate and acquire land interests by voluntary agreement has been sent by letter.	No Change	
					13-07-2020 Letter Design Refinement consultation notification sent	No Change	
					29-09-2020 Letter An invitation has been sent to negotiate and acquire land interests by voluntary agreement	No Change	
					13-07-2021 Letter Community Impacts consultation notification sent	No Change	
					26-10-2021 Letter An invitation has been sent to negotiate and acquire land interests by voluntary agreement	No Change	
					13-05-2022 Letter Local Refinement consultation notification sent	No Change	
					24-05-2022 Letter Local Refinement consultation extension notification sent	No Change	
187	Claire Louise Leader Stephen Allan Leader	Cat 1 and 3	33-137	CAR	An invitation to negotiate and acquire land interests by voluntary agreement has been sent by letter.	No Change	
					09-10-2018 Letter Section 42 Statutory consultation notification sent	No Change	
					09-10-2018 Letter Land Interest Questionnaire sent	No Change	
					08-02-2019 Letter Land Interest Questionnaire reminder sent	No Change	
					27-01-2020 Letter Supplementary consultation notification sent	No Change	
					13-07-2020 Letter Design Refinement consultation notification sent	No Change	
					29-09-2020 Letter An invitation has been sent to negotiate and acquire land interests by voluntary agreement	No Change	
					13-07-2021 Letter Community Impacts consultation notification sent	No Change	
					26-10-2021 Letter An invitation has been sent to negotiate and acquire land interests by voluntary agreement	No Change	
					13-05-2022 Letter Local Refinement consultation notification sent	No Change	
24-05-2022 Letter Local Refinement consultation extension notification sent	No Change						
188	Claire Pauline Holmes	Cat 1 and 3	30-29	TP	An invitation to negotiate and acquire land interests by voluntary agreement has been sent by letter.	No Change	
					13-07-2020 Letter Design Refinement consultation notification sent	No Change	

CA (Compulsory acquisition), CAR (Compulsory acquisition of rights over land and temporary possession), TP (Temporary possession)  
 CAS (Compulsory acquisition of subsoil), CASTPS (Compulsory acquisition of subsoil and temporary possession of land at the surface)



						This Version:	Version 2.0 (December 2022)
						Previous Version:	Version 1.0 (October 2022)
						Change 1	
No.	Land interest name/organisation and land agent's name (if applicable)	Type of interest	Plot(s)	Land requirement	Status of negotiations with land interest	Cell in this row with change	Cell content in previous version
					29-09-2020 Letter An invitation has been sent to negotiate and acquire land interests by voluntary agreement		
					13-07-2021 Letter Community Impacts consultation notification sent	No Change	
					26-10-2021 Letter An invitation has been sent to negotiate and acquire land interests by voluntary agreement	No Change	
					13-05-2022 Letter Local Refinement consultation notification sent	No Change	
					24-05-2022 Letter Local Refinement consultation extension notification sent	No Change	

CA (Compulsory acquisition), CAR (Compulsory acquisition of rights over land and temporary possession), TP (Temporary possession)  
 CAS (Compulsory acquisition of subsoil), CASTPS (Compulsory acquisition of subsoil and temporary possession of land at the surface)

						This Version:	Version 2.0 (December 2022)
						Previous Version:	Version 1.0 (October 2022)
						Change 1	
No.	Land interest name/organisation and land agent's name (if applicable)	Type of interest	Plot(s)	Land requirement	Status of negotiations with land interest	Cell in this row with change	Cell content in previous version
189	Clare Harvey	Cat 1 and 3	26-51	CAR	An invitation to negotiate and acquire land interests by voluntary agreement has been sent by letter.		
					27-01-2020 Letter Supplementary consultation notification sent	No Change	
					13-07-2020 Letter Design Refinement consultation notification sent	No Change	
					29-09-2020 Letter An invitation has been sent to negotiate and acquire land interests by voluntary agreement	No Change	
					13-07-2021 Letter Community Impacts consultation notification sent	No Change	
					26-10-2021 Letter An invitation has been sent to negotiate and acquire land interests by voluntary agreement	No Change	
					13-05-2022 Letter Local Refinement consultation notification sent	No Change	
					24-05-2022 Letter Local Refinement consultation extension notification sent	No Change	
190	Classic Cars	Cat 1 and 3	44-93	TP	An invitation to negotiate and acquire land interests by voluntary agreement has been sent by letter.		
					19-11-2018 Letter Section 42 Statutory consultation notification sent	No Change	
			44-94	CAR	27-01-2020 Letter Supplementary consultation notification sent	No Change	
					16-03-2020 Letter Land Interest Questionnaire sent	No Change	
					13-07-2020 Letter Design Refinement consultation notification sent	No Change	
					29-09-2020 Letter An invitation has been sent to negotiate and acquire land interests by voluntary agreement	No Change	
					19-01-2021 Letter Land Interest Questionnaire sent	No Change	
					13-07-2021 Letter Community Impacts consultation notification sent	No Change	
					13-05-2022 Letter Local Refinement consultation notification sent	No Change	
					24-05-2022 Letter Local Refinement consultation extension notification sent	No Change	
191	Clearserve Limited	Cat 1 and 3	27-25	CAR	The Applicant has been in contact with the landowner over the past few years regarding access to land for surveys. A voluntary agreement may be progressed if appropriate.		
					05-09-2017 Letter Survey access request sent	No Change	
			27-26	CA	16-10-2017 Email Correspondence regarding survey access	No Change	
					31-10-2017 Letter Order Limits update notification sent	No Change	
					07-02-2018 Email Correspondence regarding survey access	No Change	
					20-08-2018 Letter Land Interest Questionnaire sent	No Change	
					09-10-2018 Letter Section 42 Statutory consultation notification sent	No Change	
					18-10-2018 Letter Land Interest Questionnaire response	No Change	
					18-10-2018 Meeting Discussion regarding Land Interest Questionnaire	No Change	
					11-03-2019 Email Correspondence requesting survey access	No Change	

CA (Compulsory acquisition), CAR (Compulsory acquisition of rights over land and temporary possession), TP (Temporary possession)  
 CAS (Compulsory acquisition of subsoil), CASTPS (Compulsory acquisition of subsoil and temporary possession of land at the surface)

							This Version:	Version 2.0 (December 2022)	
							Previous Version:	Version 1.0 (October 2022)	
							Change 1		
No.	Land interest name/organisation and land agent's name (if applicable)	Type of interest	Plot(s)	Land requirement	Status of negotiations with land interest			Cell in this row with change	Cell content in previous version
			27-47	CAR	15-08-2019	Letter	2019 Post-Statutory consultation notification sent	No Change	
			27-48	CAR	27-01-2020	Letter	Supplementary consultation notification sent	No Change	
			27-50	CAR	13-07-2020	Letter	Design Refinement consultation notification sent	No Change	
			27-57	CAR	29-09-2020	Letter	An invitation has been sent to negotiate and acquire land interests by voluntary agreement	No Change	
			27-58	CAR	19-01-2021	Letter	Land Interest Questionnaire sent	No Change	
			27-59	CAR	18-02-2021	Letter	Land Interest Questionnaire response	No Change	
			27-60	CAR	05-05-2021	Email	Correspondence requesting survey access	No Change	
			27-61	CAR	13-07-2021	Letter	Community Impacts consultation notification sent	No Change	

CA (Compulsory acquisition), CAR (Compulsory acquisition of rights over land and temporary possession), TP (Temporary possession)  
 CAS (Compulsory acquisition of subsoil), CASTPS (Compulsory acquisition of subsoil and temporary possession of land at the surface)

						This Version:	Version 2.0 (December 2022)		
						Previous Version:	Version 1.0 (October 2022)		
						Change 1			
No.	Land interest name/organisation and land agent's name (if applicable)	Type of interest	Plot(s)	Land requirement	Status of negotiations with land interest	Cell in this row with change	Cell content in previous version		
191 Cont'd			27-62	CAR	26-10-2021 Letter An invitation has been sent to negotiate and acquire land interests by voluntary agreement				
					30-03-2022 Email Correspondence regarding survey access request	No Change			
					13-05-2022 Letter Local Refinement consultation notification sent	No Change			
					24-05-2022 Letter Local Refinement consultation extension notification sent	No Change			
					05-07-2022 Phone Call Conversation regarding future use of the land	No Change			
					12-09-2022 Email Correspondence to planner representing Clearserve regarding potential use of site by the Project	No Change			
192	Clifford Burleigh	Cat 1 and 3	25-85	CAR	An invitation to negotiate and acquire land interests by voluntary agreement has been sent by letter.	No Change			
					27-01-2020 Letter Supplementary consultation notification sent	No Change			
					13-07-2020 Letter Design Refinement consultation notification sent	No Change			
					29-09-2020 Letter An invitation has been sent to negotiate and acquire land interests by voluntary agreement	No Change			
					13-07-2021 Letter Community Impacts consultation notification sent	No Change			
					26-10-2021 Letter An invitation has been sent to negotiate and acquire land interests by voluntary agreement	No Change			
					13-05-2022 Letter Local Refinement consultation notification sent	No Change			
24-05-2022 Letter Local Refinement consultation extension notification sent	No Change								
193	Clifford Earl Limited	Cat 1 and 3	12-42	TP	An invitation to negotiate and acquire land interests by voluntary agreement has been sent by letter.	No Change			
					27-01-2020 Letter Supplementary consultation notification sent	No Change			
					12-43	TP	16-03-2020 Letter Land Interest Questionnaire sent	No Change	
					12-45		02-07-2020 Letter Land Interest Questionnaire response	No Change	
							13-07-2020 Letter Design Refinement consultation notification sent	No Change	
							29-09-2020 Letter An invitation has been sent to negotiate and acquire land interests by voluntary agreement	No Change	
							28-10-2020 Email Correspondence regarding interest in voluntary agreement	No Change	
							06-11-2020 Email Correspondence regarding voluntary agreement	No Change	
							25-06-2021 Email Correspondence regarding voluntary agreement and fee policy	No Change	
							13-07-2021 Letter Community Impacts consultation notification sent	No Change	
							13-05-2022 Letter Local Refinement consultation notification sent	No Change	
	24-05-2022 Letter Local Refinement consultation extension notification sent	No Change							
194	Clive Robert Whipps	Cat 1 and 3	25-91	CAR	An invitation to negotiate and acquire land interests by voluntary agreement has been sent by letter.	No Change			
					27-01-2020 Letter Supplementary consultation notification sent	No Change			

CA (Compulsory acquisition), CAR (Compulsory acquisition of rights over land and temporary possession), TP (Temporary possession)  
 CAS (Compulsory acquisition of subsoil), CASTPS (Compulsory acquisition of subsoil and temporary possession of land at the surface)

						This Version:	Version 2.0 (December 2022)
						Previous Version:	Version 1.0 (October 2022)
						Change 1	
No.	Land interest name/organisation and land agent's name (if applicable)	Type of interest	Plot(s)	Land requirement	Status of negotiations with land interest	Cell in this row with change	Cell content in previous version
					13-07-2020 Letter Design Refinement consultation notification sent	No Change	
					29-09-2020 Letter An invitation has been sent to negotiate and acquire land interests by voluntary agreement	No Change	
					13-07-2021 Letter Community Impacts consultation notification sent	No Change	
					26-10-2021 Letter An invitation has been sent to negotiate and acquire land interests by voluntary agreement	No Change	
					13-05-2022 Letter Local Refinement consultation notification sent	No Change	
					24-05-2022 Letter Local Refinement consultation extension notification sent	No Change	
195	Codrut Marian Marin	Cat 1 and 3	26-25	CAR	An invitation to negotiate and acquire land interests by voluntary agreement has been sent by letter. 13-07-2020 Letter Design Refinement consultation notification sent	No Change	
						No Change	

CA (Compulsory acquisition), CAR (Compulsory acquisition of rights over land and temporary possession), TP (Temporary possession)  
 CAS (Compulsory acquisition of subsoil), CASTPS (Compulsory acquisition of subsoil and temporary possession of land at the surface)

						This Version:	Version 2.0 (December 2022)			
						Previous Version:	Version 1.0 (October 2022)			
						Change 1				
No.	Land interest name/organisation and land agent's name (if applicable)	Type of interest	Plot(s)	Land requirement	Status of negotiations with land interest	Cell in this row with change	Cell content in previous version			
195 Cont'd					29-09-2020 Letter An invitation has been sent to negotiate and acquire land interests by voluntary agreement					
					08-10-2020 Email Correspondence regarding voluntary agreement	No Change				
					13-07-2021 Letter Community Impacts consultation notification sent	No Change				
					26-10-2021 Letter An invitation has been sent to negotiate and acquire land interests by voluntary agreement	No Change				
					13-05-2022 Letter Local Refinement consultation notification sent	No Change				
					24-05-2022 Letter Local Refinement consultation extension notification sent	No Change				
196	Colin Edwards Pontifex	Cat 1 and 3	09-47	TP	An invitation to negotiate and acquire land interests by voluntary agreement has been sent by letter.	No Change				
					27-01-2020 Letter Supplementary consultation notification sent	No Change				
					13-07-2020 Letter Design Refinement consultation notification sent	No Change				
					29-09-2020 Letter An invitation has been sent to negotiate and acquire land interests by voluntary agreement	No Change				
					13-07-2021 Letter Community Impacts consultation notification sent	No Change				
					26-10-2021 Letter An invitation has been sent to negotiate and acquire land interests by voluntary agreement	No Change				
					13-05-2022 Letter Local Refinement consultation notification sent	No Change				
24-05-2022 Letter Local Refinement consultation extension notification sent	No Change									
197	Colin Hooker	Cat 1 and 3	43-65	TP	An invitation to negotiate and acquire land interests by voluntary agreement has been sent by letter.	No Change				
					18-02-2020 Letter Supplementary consultation notification sent	No Change				
			43-68	TP	13-07-2020 Letter Design Refinement consultation notification sent	No Change				
					29-09-2020 Letter An invitation has been sent to negotiate and acquire land interests by voluntary agreement	No Change				
								13-07-2021 Letter Community Impacts consultation notification sent	No Change	
								26-10-2021 Letter An invitation has been sent to negotiate and acquire land interests by voluntary agreement	No Change	
								13-05-2022 Letter Local Refinement consultation notification sent	No Change	
24-05-2022 Letter Local Refinement consultation extension notification sent	No Change									
198	Colin James Thompson	Cat 1 and 3	33-212	CAR	An invitation to negotiate and acquire land interests by voluntary agreement has been sent by letter.	No Change				
					09-10-2018 Letter Section 42 Statutory consultation notification sent	No Change				
					09-10-2018 Letter Land Interest Questionnaire sent	No Change				
					15-11-2018 Letter Land Interest Questionnaire response	No Change				
					27-01-2020 Letter Supplementary consultation notification sent	No Change				
13-07-2020 Letter Design Refinement consultation notification sent	No Change									

CA (Compulsory acquisition), CAR (Compulsory acquisition of rights over land and temporary possession), TP (Temporary possession)  
 CAS (Compulsory acquisition of subsoil), CASTPS (Compulsory acquisition of subsoil and temporary possession of land at the surface)

						This Version:	Version 2.0 (December 2022)
						Previous Version:	Version 1.0 (October 2022)
						Change 1	
No.	Land interest name/organisation and land agent's name (if applicable)	Type of interest	Plot(s)	Land requirement	Status of negotiations with land interest	Cell in this row with change	Cell content in previous version
					29-09-2020 Letter An invitation has been sent to negotiate and acquire land interests by voluntary agreement		
					13-07-2021 Letter Community Impacts consultation notification sent	No Change	
					26-10-2021 Letter An invitation has been sent to negotiate and acquire land interests by voluntary agreement	No Change	
					13-05-2022 Letter Local Refinement consultation notification sent	No Change	
					24-05-2022 Letter Local Refinement consultation extension notification sent	No Change	
199					Discussions have been held with landowner during meetings and at several consultation event, they are aware of the Project and their ability to serve a blight notice. An invitation to negotiate and acquire land interests by voluntary agreement has been sent by letter, and an acquisition would proceed if a blight notice is received.	No Change	

CA (Compulsory acquisition), CAR (Compulsory acquisition of rights over land and temporary possession), TP (Temporary possession)

CAS (Compulsory acquisition of subsoil), CASTPS (Compulsory acquisition of subsoil and temporary possession of land at the surface)

						This Version:	Version 2.0 (December 2022)		
						Previous Version:	Version 1.0 (October 2022)		
						Change 1			
No.	Land interest name/organisation and land agent's name (if applicable)	Type of interest	Plot(s)	Land requirement	Status of negotiations with land interest	Cell in this row with change	Cell content in previous version		
199 Cont'd	Colin John Darby  Leon R Darby  Sharon Elaine Darby	Cat 1, 2 and 3	20-64	CA	31-10-2017 Letter Order Limits update notification sent				
			20-70	CA	30-04-2018 Phone Call Conversation regarding survey access	No Change			
			20-73	CA	20-08-2018 Letter Land Interest Questionnaire sent	No Change			
			20-74	CA	09-10-2018 Letter Section 42 Statutory consultation notification sent	No Change			
			23-113	CA	21-10-2018 Letter Land Interest Questionnaire response	No Change			
			23-117	CA	15-08-2019 Letter 2019 Post-Statutory consultation notification sent	No Change			
			23-118	CA	15-10-2019 Letter Correspondence regarding 2019 Post-Statutory consultation	No Change			
			23-124	TP	27-01-2020 Letter Supplementary consultation notification sent	No Change			
			23-133	CAR	13-07-2020 Letter Design Refinement consultation notification sent	No Change			
			23-145	CA	29-09-2020 Letter An invitation has been sent to negotiate and acquire land interests by voluntary agreement	No Change			
			23-146	CAR	13-07-2021 Letter Community Impacts consultation notification sent	No Change			
			23-147	CA	26-10-2021 Letter An invitation has been sent to negotiate and acquire land interests by voluntary agreement	No Change			
							13-05-2022 Letter Local Refinement consultation notification sent	No Change	
							24-05-2022 Letter Local Refinement consultation extension notification sent	No Change	
200	Colin John Read	Cat 1 and 3	12-32	TP	An invitation to negotiate and acquire land interests by voluntary agreement has been sent by letter.	No Change			
					27-01-2020 Letter Supplementary consultation notification sent	No Change			
					13-07-2020 Letter Design Refinement consultation notification sent	No Change			
					29-09-2020 Letter An invitation has been sent to negotiate and acquire land interests by voluntary agreement	No Change			
					13-07-2021 Letter Community Impacts consultation notification sent	No Change			
					26-10-2021 Letter An invitation has been sent to negotiate and acquire land interests by voluntary agreement	No Change			
					13-05-2022 Letter Local Refinement consultation notification sent	No Change			
					24-05-2022 Letter Local Refinement consultation extension notification sent	No Change			
201	Colin Lee Farrell	Cat 1 and 3	09-02	TP	An invitation to negotiate and acquire land interests by voluntary agreement has been sent by letter.	No Change			
					27-01-2020 Letter Supplementary consultation notification sent	No Change			
			12-66	TP	13-07-2020 Letter Design Refinement consultation notification sent	No Change			
					29-09-2020 Letter An invitation has been sent to negotiate and acquire land interests by voluntary agreement	No Change			
					08-10-2020 Email Correspondence regarding interest in voluntary agreement	No Change			
					27-10-2020 Email Correspondence regarding voluntary agreement	No Change			

CA (Compulsory acquisition), CAR (Compulsory acquisition of rights over land and temporary possession), TP (Temporary possession)  
 CAS (Compulsory acquisition of subsoil), CASTPS (Compulsory acquisition of subsoil and temporary possession of land at the surface)



						This Version:	Version 2.0 (December 2022)
						Previous Version:	Version 1.0 (October 2022)
						Change 1	
No.	Land interest name/organisation and land agent's name (if applicable)	Type of interest	Plot(s)	Land requirement	Status of negotiations with land interest	Cell in this row with change	Cell content in previous version
					19-01-2021 Email Correspondence regarding voluntary agreement	No Change	
					04-02-2021 Phone Call Correspondence regarding voluntary licence agreement letter	No Change	
					26-10-2021 Letter An invitation has been sent to negotiate and acquire land interests by voluntary agreement	No Change	
					13-05-2022 Letter Local Refinement consultation notification sent	No Change	
					24-05-2022 Letter Local Refinement consultation extension notification sent	No Change	
202	Colin Rixson	Cat 1 and 3	24-173	TP	An invitation to negotiate and acquire land interests by voluntary agreement has been sent by letter.	No Change	
					09-10-2018 Letter Section 42 Statutory consultation notification sent	No Change	
					09-10-2018 Letter Land Interest Questionnaire sent	No Change	

CA (Compulsory acquisition), CAR (Compulsory acquisition of rights over land and temporary possession), TP (Temporary possession)  
 CAS (Compulsory acquisition of subsoil), CASTPS (Compulsory acquisition of subsoil and temporary possession of land at the surface)

						This Version:	Version 2.0 (December 2022)			
						Previous Version:	Version 1.0 (October 2022)			
						Change 1				
No.	Land interest name/organisation and land agent's name (if applicable)	Type of interest	Plot(s)	Land requirement	Status of negotiations with land interest	Cell in this row with change	Cell content in previous version			
202 Cont'd					08-02-2019 Letter Land Interest Questionnaire reminder sent					
					27-01-2020 Letter Supplementary consultation notification sent	No Change				
					13-07-2020 Letter Design Refinement consultation notification sent	No Change				
					29-09-2020 Letter An invitation has been sent to negotiate and acquire land interests by voluntary agreement	No Change				
					13-07-2021 Letter Community Impacts consultation notification sent	No Change				
					26-10-2021 Letter An invitation has been sent to negotiate and acquire land interests by voluntary agreement	No Change				
					13-05-2022 Letter Local Refinement consultation notification sent	No Change				
					24-05-2022 Letter Local Refinement consultation extension notification sent	No Change				
					203	Colleen Denise Farmer	Cat 1 and 3	25-57	CAR	An invitation to negotiate and acquire land interests by voluntary agreement has been sent by letter.
27-01-2020 Letter Supplementary consultation notification sent	No Change									
13-07-2020 Letter Design Refinement consultation notification sent	No Change									
29-09-2020 Letter An invitation has been sent to negotiate and acquire land interests by voluntary agreement	No Change									
13-07-2021 Letter Community Impacts consultation notification sent	No Change									
26-10-2021 Letter An invitation has been sent to negotiate and acquire land interests by voluntary agreement	No Change									
13-05-2022 Letter Local Refinement consultation notification sent	No Change									
24-05-2022 Letter Local Refinement consultation extension notification sent	No Change									
204	Corinne Rounce	Cat 1 and 3	33-270	CAR						An invitation to negotiate and acquire land interests by voluntary agreement has been sent by letter.
					27-01-2020 Letter Supplementary consultation notification sent	No Change				
					Michael Cornelius Smith	33-276	TP	16-03-2020 Letter Land Interest Questionnaire sent	No Change	
								13-07-2020 Letter Design Refinement consultation notification sent	No Change	
								29-09-2020 Letter An invitation has been sent to negotiate and acquire land interests by voluntary agreement	No Change	
	NA - (as agent)					13-07-2021 Letter Community Impacts consultation notification sent	No Change			
						26-10-2021 Letter An invitation has been sent to negotiate and acquire land interests by voluntary agreement	No Change			
						09-03-2022 Meeting Discussion regarding impact of the gas pipeline identified to go through his garden	No Change			
						21-03-2022 Email Correspondence confirming that the Applicant would reimburse reasonable professional fees to enable landowner to get some professional advice in relation to blight/impact of construction	No Change			
						13-05-2022 Letter Local Refinement consultation notification sent	No Change			
	18-05-2022 Email Correspondence regarding blight application and compensation	No Change								

CA (Compulsory acquisition), CAR (Compulsory acquisition of rights over land and temporary possession), TP (Temporary possession)  
 CAS (Compulsory acquisition of subsoil), CASTPS (Compulsory acquisition of subsoil and temporary possession of land at the surface)

						This Version:	Version 2.0 (December 2022)
						Previous Version:	Version 1.0 (October 2022)
						Change 1	
No.	Land interest name/organisation and land agent's name (if applicable)	Type of interest	Plot(s)	Land requirement	Status of negotiations with land interest	Cell in this row with change	Cell content in previous version
					24-05-2022 Letter Local Refinement consultation extension notification sent	No Change	
					27-05-2022 Email Correspondence regarding blight process	No Change	
					13-06-2022 Meeting Discussion regarding proposed alternatives to gas pipeline location and commitment given to look into whether any alternatives are viable	No Change	
					28-07-2022 Email Correspondence arranging follow up meeting to talk through findings of our reviews	No Change	
					19-08-2022 Meeting Discussion regarding the impact of the gas pipeline and the proximity to the property, and potential mitigation	No Change	

CA (Compulsory acquisition), CAR (Compulsory acquisition of rights over land and temporary possession), TP (Temporary possession)  
 CAS (Compulsory acquisition of subsoil), CASTPS (Compulsory acquisition of subsoil and temporary possession of land at the surface)

						This Version:	Version 2.0 (December 2022)
						Previous Version:	Version 1.0 (October 2022)
						Change 1	
No.	Land interest name/organisation and land agent's name (if applicable)	Type of interest	Plot(s)	Land requirement	Status of negotiations with land interest	Cell in this row with change	Cell content in previous version
205	Cornerstone Telecommunications Infrastructure Limited	Cat 2 and 3	07-04	CAR	Notification of the Project and confirmation of assets has taken place. The draft Development Consent Order contains Protective Provisions for the benefit of statutory undertakers and prohibits compulsory acquisition of any of their apparatus without consent. Further negotiations will be progressed up to and during examination.		
					27-01-2020 Letter Supplementary consultation notification sent	No Change	
					13-07-2020 Letter Design Refinement consultation notification sent	No Change	
					29-09-2020 Letter An invitation has been sent to negotiate and acquire land interests by voluntary agreement	No Change	
					10-11-2020 Email Correspondence regarding land interests	No Change	
					13-07-2021 Letter Community Impacts consultation notification sent	No Change	
					26-10-2021 Letter An invitation has been sent to negotiate and acquire land interests by voluntary agreement	No Change	
					24-11-2021 Email Correspondence regarding land interests	No Change	
					13-05-2022 Letter Local Refinement consultation notification sent	No Change	
					24-05-2022 Letter Local Refinement consultation extension notification sent	No Change	
206	Costa Limited	Cat 1	06-175	CA	An invitation to negotiate and acquire land interests by voluntary agreement has been sent by letter.		
					13-07-2020 Letter Design Refinement consultation notification sent	No Change	
					29-09-2020 Letter An invitation has been sent to negotiate and acquire land interests by voluntary agreement	No Change	
					13-07-2021 Letter Community Impacts consultation notification sent	No Change	
					13-05-2022 Letter Local Refinement consultation notification sent	No Change	
					24-05-2022 Letter Local Refinement consultation extension notification sent	No Change	
207	Countrywide Tax & Trust Corporation Limited	Cat 1 and 3	33-152	CAR	An invitation to negotiate and acquire land interests by voluntary agreement has been sent by letter.		
					09-10-2018 Letter Land Interest Questionnaire sent	No Change	
					09-10-2018 Letter Section 42 Statutory consultation notification sent	No Change	
					08-02-2019 Letter Land Interest Questionnaire reminder sent	No Change	
					26-03-2019 Letter Land Interest Questionnaire sent	No Change	
					15-08-2019 Letter 2019 Post-Statutory consultation notification sent	No Change	
					27-01-2020 Letter Supplementary consultation notification sent	No Change	
					13-07-2020 Letter Design Refinement consultation notification sent	No Change	
					29-09-2020 Letter An invitation has been sent to negotiate and acquire land interests by voluntary agreement	No Change	
					13-07-2021 Letter Community Impacts consultation notification sent	No Change	
26-10-2021 Letter An invitation has been sent to negotiate and acquire land interests by voluntary agreement	No Change						

CA (Compulsory acquisition), CAR (Compulsory acquisition of rights over land and temporary possession), TP (Temporary possession)  
 CAS (Compulsory acquisition of subsoil), CASTPS (Compulsory acquisition of subsoil and temporary possession of land at the surface)

						This Version:	Version 2.0 (December 2022)
						Previous Version:	Version 1.0 (October 2022)
						Change 1	
No.	Land interest name/organisation and land agent's name (if applicable)	Type of interest	Plot(s)	Land requirement	Status of negotiations with land interest	Cell in this row with change	Cell content in previous version
					13-05-2022 Letter Local Refinement consultation notification sent		
					24-05-2022 Letter Local Refinement consultation extension notification sent	No Change	
						No Change	
208	Craig Charles Holmes	Cat 1 and 3	30-29	TP	An invitation to negotiate and acquire land interests by voluntary agreement has been sent by letter.	No Change	
					13-07-2020 Letter Design Refinement consultation notification sent	No Change	
					29-09-2020 Letter An invitation has been sent to negotiate and acquire land interests by voluntary agreement	No Change	
					13-07-2021 Letter Community Impacts consultation notification sent	No Change	

CA (Compulsory acquisition), CAR (Compulsory acquisition of rights over land and temporary possession), TP (Temporary possession)  
 CAS (Compulsory acquisition of subsoil), CASTPS (Compulsory acquisition of subsoil and temporary possession of land at the surface)

						This Version:	Version 2.0 (December 2022)
						Previous Version:	Version 1.0 (October 2022)
						Change 1	
No.	Land interest name/organisation and land agent's name (if applicable)	Type of interest	Plot(s)	Land requirement	Status of negotiations with land interest	Cell in this row with change	Cell content in previous version
208 Cont'd					26-10-2021 Letter An invitation has been sent to negotiate and acquire land interests by voluntary agreement		
					13-05-2022 Letter Local Refinement consultation notification sent	No Change	
					24-05-2022 Letter Local Refinement consultation extension notification sent	No Change	
209	Craig Michael Williams  Hannah Kell Campbell	Cat 1	39-61	CA	An invitation to negotiate and acquire land interests by voluntary agreement has been sent by letter.	No Change	
					28-02-2018 Letter Survey access request sent	No Change	
					09-10-2018 Letter Section 42 Statutory consultation notification sent	No Change	
					09-10-2018 Letter Land Interest Questionnaire sent	No Change	
					30-11-2018 Meeting Discussion regarding unregistered land	No Change	
					18-06-2019 Email Correspondence regarding survey access	No Change	
					27-01-2020 Letter Supplementary consultation notification sent	No Change	
					13-07-2020 Letter Design Refinement consultation notification sent	No Change	
					29-09-2020 Letter An invitation has been sent to negotiate and acquire land interests by voluntary agreement	No Change	
					13-07-2021 Letter Community Impacts consultation notification sent	No Change	
					26-10-2021 Letter An invitation has been sent to negotiate and acquire land interests by voluntary agreement	No Change	
					13-05-2022 Letter Local Refinement consultation notification sent	No Change	
					24-05-2022 Letter Local Refinement consultation extension notification sent	No Change	
210	Cranham Golf Course Limited  Oliver Lukies - Strutt and Parker  <i>(as agent)</i>	Cat 1, 2 and 3	43-18	CAR	In contact with landowner via agent who is aware of the Project land requirements. An invitation to negotiate and acquire land interests by voluntary agreement has been sent by letter, attempts to progress will continue where practicable.	No Change	
					22-05-2017 Letter Survey access request sent	No Change	
					31-10-2017 Letter Order Limits update notification sent	No Change	
					19-01-2018 Phone Call Conversation regarding survey access	No Change	
					14-05-2018 Letter Land Interest Questionnaire sent	No Change	
					17-07-2018 Phone Call Conversation regarding Order Limits update and effect of Project on property	No Change	
					20-08-2018 Letter Land Interest Questionnaire sent	No Change	
					04-09-2018 Email Correspondence regarding Order Limits and land use plans	No Change	
					06-09-2018 Email Correspondence regarding effect of Project on property and environmental mitigation	No Change	
					09-10-2018 Letter Section 42 Statutory consultation notification sent	No Change	
					19-11-2018 Letter Section 42 Statutory consultation notification sent	No Change	

CA (Compulsory acquisition), CAR (Compulsory acquisition of rights over land and temporary possession), TP (Temporary possession)  
CAS (Compulsory acquisition of subsoil), CASTPS (Compulsory acquisition of subsoil and temporary possession of land at the surface)

							This Version:	Version 2.0 (December 2022)
							Previous Version:	Version 1.0 (October 2022)
							Change 1	
No.	Land interest name/organisation and land agent's name (if applicable)	Type of interest	Plot(s)	Land requirement	Status of negotiations with land interest		Cell in this row with change	Cell content in previous version
			44-13	CAR	28-06-2019	Email Correspondence regarding survey works		
			44-14	CAR	15-08-2019	Letter 2019 Post-Statutory consultation notification sent	No Change	
			44-15	CA	08-11-2019	Letter Land Interest Questionnaire sent	No Change	
			44-17	CAR	27-01-2020	Letter Supplementary consultation notification sent	No Change	
			44-19	CA	13-07-2020	Letter Design Refinement consultation notification sent	No Change	
			44-28	CA	04-08-2020	Email Correspondence from agent querying proposed land use	No Change	
			44-29	CA	22-09-2020	Email Correspondence confirming land use requirements	No Change	
			44-35	CA	29-09-2020	Letter An invitation has been sent to negotiate and acquire land interests by voluntary agreement	No Change	

CA (Compulsory acquisition), CAR (Compulsory acquisition of rights over land and temporary possession), TP (Temporary possession)  
 CAS (Compulsory acquisition of subsoil), CASTPS (Compulsory acquisition of subsoil and temporary possession of land at the surface)

							This Version:	Version 2.0 (December 2022)			
							Previous Version:	Version 1.0 (October 2022)			
							Change 1				
No.	Land interest name/organisation and land agent's name (if applicable)	Type of interest	Plot(s)	Land requirement	Status of negotiations with land interest			Cell in this row with change	Cell content in previous version		
210 Cont'd			44-49	CA	21-10-2020	Email	Correspondence regarding Development Consent Order				
			44-52	CA	23-03-2021	Meeting	Discussion regarding Project position on and requirements for replacement land	No Change			
			44-66	CA	13-07-2021	Letter	Community Impacts consultation notification sent	No Change			
			44-75	CA	02-09-2021	Meeting	Discussion regarding current status of Development Consent Order, effect of Project on property and mitigation	No Change			
					01-10-2021	Email	Correspondence regarding Design Refinement consultation	No Change			
					26-10-2021	Letter	An invitation has been sent to negotiate and acquire land interests by voluntary agreement	No Change			
					09-12-2021	Email	Correspondence regarding land interests and formal agreement	No Change			
					13-05-2022	Letter	Local Refinement consultation notification sent	No Change			
					24-05-2022	Letter	Local Refinement consultation extension notification sent	No Change			
					06-09-2022	Email	Correspondence regarding ownership and transfer of electricity substation	No Change			
					20-09-2022	Email	Correspondence to agent regarding publication of open space survey report and UKPN enquiries	No Change			
					23-09-2022	Email	Correspondence to agent attaching Thames Chase visitor survey report	No Change			
			211	Cranham Solar Limited	Cat 1, 2 and 3	44-03	CAR	The Applicant has agreed Heads of Terms for a cooperation agreement.			No Change
31-10-2017	Letter	Order Limits update notification sent						No Change			
30-04-2018	Letter	Survey access request sent						No Change			
14-05-2018	Letter	Land Interest Questionnaire sent						No Change			
25-05-2018	Email	Correspondence regarding survey works						No Change			
44-28	CA	13-08-2018						Email	Correspondence regarding Land Interest Questionnaire	No Change	
		17-08-2018						Letter	Survey access request sent	No Change	
		10-09-2018						Letter	Land Interest Questionnaire response	No Change	
		07-08-2019						Email	Correspondence regarding survey works	No Change	
		15-08-2019						Letter	2019 Post-Statutory consultation notification sent	No Change	
		27-01-2020						Letter	Supplementary consultation notification sent	No Change	
		04-03-2020						Email	Correspondence regarding survey works	No Change	
		12-03-2020						Meeting	Discussion regarding land requirements, outline programme and compensation matters	No Change	
		22-06-2020						Email	Correspondence attaching Heads of Terms for voluntary cooperation agreement	No Change	
		13-07-2020	Letter	Design Refinement consultation notification sent	No Change						

CA (Compulsory acquisition), CAR (Compulsory acquisition of rights over land and temporary possession), TP (Temporary possession)  
 CAS (Compulsory acquisition of subsoil), CASTPS (Compulsory acquisition of subsoil and temporary possession of land at the surface)



						This Version:	Version 2.0 (December 2022)
						Previous Version:	Version 1.0 (October 2022)
						Change 1	
No.	Land interest name/organisation and land agent's name (if applicable)	Type of interest	Plot(s)	Land requirement	Status of negotiations with land interest	Cell in this row with change	Cell content in previous version
					09-09-2020 Meeting Discussion regarding clarifying queries on land requirements and to update progress on Heads of Terms	No Change	
					20-10-2020 Meeting Discussion regarding Heads of Terms	No Change	
					07-12-2020 Email Correspondence confirming Heads of Terms agreement	No Change	
					13-07-2021 Letter Community Impacts consultation notification sent	No Change	
					13-05-2022 Letter Local Refinement consultation notification sent	No Change	
					24-05-2022 Letter Local Refinement consultation extension notification sent	No Change	
212	CSL Power Systems Ltd	Cat 1 and 3	10-09	CAR	An invitation to negotiate and acquire land interests by voluntary agreement has been sent by letter.	No Change	
					13-05-2022 Letter Local Refinement consultation notification sent	No Change	

CA (Compulsory acquisition), CAR (Compulsory acquisition of rights over land and temporary possession), TP (Temporary possession)  
 CAS (Compulsory acquisition of subsoil), CASTPS (Compulsory acquisition of subsoil and temporary possession of land at the surface)

						This Version:	Version 2.0 (December 2022)
						Previous Version:	Version 1.0 (October 2022)
						Change 1	
No.	Land interest name/organisation and land agent's name (if applicable)	Type of interest	Plot(s)	Land requirement	Status of negotiations with land interest	Cell in this row with change	Cell content in previous version
212 Cont'd			10-11	CA	24-05-2022 Letter Local Refinement consultation extension notification sent 07-09-2022 Letter An invitation has been sent to negotiate and acquire land interests by voluntary agreement	No Change	
213	Cyclopark	Cat 1, 2 and 3	07-01	CAR	An invitation to negotiate and acquire land interests by voluntary agreement has been sent by letter. 27-01-2020 Letter Supplementary consultation notification sent	No Change	
			07-02	CAR	16-03-2020 Letter Land Interest Questionnaire sent	No Change	
			07-04	CAR	03-07-2020 Email Correspondence regarding survey access	No Change	
			07-05	CAR	13-07-2020 Letter Design Refinement consultation notification sent	No Change	
			07-09	CAR	29-09-2020 Letter An invitation has been sent to negotiate and acquire land interests by voluntary agreement	No Change	
			07-15	CAR	24-06-2021 Email Correspondence regarding voluntary agreement and fee policy	No Change	
			07-27	CAR	13-07-2021 Letter Community Impacts consultation notification sent	No Change	
			07-29	CAR	15-03-2022 Meeting Discussion regarding active travel strategy	No Change	
			08-06	CAR	04-05-2022 Email Correspondence regarding survey payment	No Change	
			08-07	CAR	13-05-2022 Letter Local Refinement consultation notification sent	No Change	
			08-12	CAR	24-05-2022 Letter Local Refinement consultation extension notification sent	No Change	
			08-13	CAR	20-06-2022 Meeting Discussion regarding active travel strategy and Project benefits	No Change	
			08-14	CAR	07-07-2022 Meeting Discussion regarding designated funds proposal	No Change	
			08-15	CAR	14-07-2022 Meeting Discussion regarding designated funds proposal	No Change	
			214	Daljinder Singh Cheema	Cat 1 and 3	12-34	TP
13-07-2020 Letter Design Refinement consultation notification sent	No Change						
29-09-2020 Letter An invitation has been sent to negotiate and acquire land interests by voluntary agreement	No Change						
13-07-2021 Letter Community Impacts consultation notification sent	No Change						
26-10-2021 Letter An invitation has been sent to negotiate and acquire land interests by voluntary agreement	No Change						
13-05-2022 Letter Local Refinement consultation notification sent	No Change						
24-05-2022 Letter Local Refinement consultation extension notification sent	No Change						
05-08-2022 Meeting Discussion regarding designated funds proposal	No Change						
22-08-2022 Meeting Discussion regarding designated funds proposal	No Change						
02-09-2022 Meeting Discussion regarding designated funds proposal and proposed utility works at access to property	No Change						

CA (Compulsory acquisition), CAR (Compulsory acquisition of rights over land and temporary possession), TP (Temporary possession)  
 CAS (Compulsory acquisition of subsoil), CASTPS (Compulsory acquisition of subsoil and temporary possession of land at the surface)

						This Version:	Version 2.0 (December 2022)
						Previous Version:	Version 1.0 (October 2022)
						Change 1	
No.	Land interest name/organisation and land agent's name (if applicable)	Type of interest	Plot(s)	Land requirement	Status of negotiations with land interest	Cell in this row with change	Cell content in previous version
215	Daniel Anthony Stock	Cat 1 and 3	41-08	CAR	An invitation to negotiate and acquire land interests by voluntary agreement has been sent by letter. 31-10-2017 Letter Order Limits update notification sent	No Change	
	Kathryn Monica Winters		41-19	TP	20-08-2018 Letter Land Interest Questionnaire sent	No Change	
	Monica Mary Stock				09-10-2018 Letter Section 42 Statutory consultation notification sent	No Change	
					08-05-2019 Phone Call Conversation regarding survey access	No Change	
					27-01-2020 Letter Supplementary consultation notification sent	No Change	
					16-03-2020 Letter Land Interest Questionnaire sent	No Change	
					21-04-2020 Email Correspondence regarding survey access	No Change	
							No Change

CA (Compulsory acquisition), CAR (Compulsory acquisition of rights over land and temporary possession), TP (Temporary possession)  
 CAS (Compulsory acquisition of subsoil), CASTPS (Compulsory acquisition of subsoil and temporary possession of land at the surface)

						This Version:	Version 2.0 (December 2022)
						Previous Version:	Version 1.0 (October 2022)
						Change 1	
No.	Land interest name/organisation and land agent's name (if applicable)	Type of interest	Plot(s)	Land requirement	Status of negotiations with land interest	Cell in this row with change	Cell content in previous version
215 Cont'd					13-07-2020 Letter Design Refinement consultation notification sent	No Change	
					29-09-2020 Letter An invitation has been sent to negotiate and acquire land interests by voluntary agreement	No Change	
					13-07-2021 Letter Community Impacts consultation notification sent	No Change	
					26-10-2021 Letter An invitation has been sent to negotiate and acquire land interests by voluntary agreement	No Change	
					13-05-2022 Letter Local Refinement consultation notification sent	No Change	
					24-05-2022 Letter Local Refinement consultation extension notification sent	No Change	
					216	Daniel John Walsh	Cat 1 and 3
217	Daniel Thomas Foster	Cat 1 and 3	33-126	CAR	An invitation to negotiate and acquire land interests by voluntary agreement has been sent by letter. 09-10-2018 Letter Section 42 Statutory consultation notification sent	No Change	
					09-10-2018 Letter Land Interest Questionnaire sent	No Change	
					08-02-2019 Letter Land Interest Questionnaire reminder sent	No Change	
					27-01-2020 Letter Supplementary consultation notification sent	No Change	
					13-07-2020 Letter Design Refinement consultation notification sent	No Change	
					29-09-2020 Letter An invitation has been sent to negotiate and acquire land interests by voluntary agreement	No Change	
					04-05-2021 Letter Survey access request sent	No Change	
					13-07-2021 Letter Community Impacts consultation notification sent	No Change	
					26-10-2021 Letter An invitation has been sent to negotiate and acquire land interests by voluntary agreement	No Change	
					13-05-2022 Letter Local Refinement consultation notification sent	No Change	
					24-05-2022 Letter Local Refinement consultation extension notification sent	No Change	
					218	Daniel Tisdall	Cat 1 and 3
29-276	CA		No Change				
219	Daniel Tomaszewski	Cat 1 and 3	25-65	CAR	An invitation to negotiate and acquire land interests by voluntary agreement has been sent by letter. 27-01-2020 Letter Supplementary consultation notification sent	No Change	
					13-07-2020 Letter Design Refinement consultation notification sent	No Change	

CA (Compulsory acquisition), CAR (Compulsory acquisition of rights over land and temporary possession), TP (Temporary possession)  
 CAS (Compulsory acquisition of subsoil), CASTPS (Compulsory acquisition of subsoil and temporary possession of land at the surface)

						This Version:	Version 2.0 (December 2022)
						Previous Version:	Version 1.0 (October 2022)
						Change 1	
No.	Land interest name/organisation and land agent's name (if applicable)	Type of interest	Plot(s)	Land requirement	Status of negotiations with land interest	Cell in this row with change	Cell content in previous version
					29-09-2020 Letter An invitation has been sent to negotiate and acquire land interests by voluntary agreement	No Change	
					13-07-2021 Letter Community Impacts consultation notification sent	No Change	
					26-10-2021 Letter An invitation has been sent to negotiate and acquire land interests by voluntary agreement	No Change	
					13-05-2022 Letter Local Refinement consultation notification sent	No Change	
					24-05-2022 Letter Local Refinement consultation extension notification sent	No Change	
220	Danmar Concrete Pumps Limited	Cat 1, 2 and 3	06-81	CA	An invitation to negotiate and acquire land interests by voluntary agreement has been sent by letter. 13-07-2021 Letter Community Impacts consultation notification sent	No Change	
						No Change	

CA (Compulsory acquisition), CAR (Compulsory acquisition of rights over land and temporary possession), TP (Temporary possession)  
 CAS (Compulsory acquisition of subsoil), CASTPS (Compulsory acquisition of subsoil and temporary possession of land at the surface)

						This Version:	Version 2.0 (December 2022)
						Previous Version:	Version 1.0 (October 2022)
						Change 1	
No.	Land interest name/organisation and land agent's name (if applicable)	Type of interest	Plot(s)	Land requirement	Status of negotiations with land interest	Cell in this row with change	Cell content in previous version
220 Cont'd			06-118	CA	26-10-2021 Letter An invitation has been sent to negotiate and acquire land interests by voluntary agreement		
					13-05-2022 Letter Local Refinement consultation notification sent	No Change	
					24-05-2022 Letter Local Refinement consultation extension notification sent	No Change	
						No Change	
221	Danny Leach	Cat 1, 2 and 3	41-04	CAR	An invitation to negotiate and acquire land interests by voluntary agreement has been sent by letter.	No Change	
					09-10-2018 Letter Section 42 Statutory consultation notification sent	No Change	
					41-07 TP 15-08-2019 Letter 2019 Post-Statutory consultation notification sent	No Change	
					41-13 CAR 08-11-2019 Letter Land Interest Questionnaire sent	No Change	
					41-14 CAR 27-01-2020 Letter Supplementary consultation notification sent	No Change	
					41-15 TP 16-03-2020 Letter Land Interest Questionnaire sent	No Change	
					41-18 TP 13-07-2020 Letter Design Refinement consultation notification sent	No Change	
					29-09-2020 Letter An invitation has been sent to negotiate and acquire land interests by voluntary agreement	No Change	
					12-07-2021 Email Correspondence regarding voluntary agreement	No Change	
					13-07-2021 Letter Community Impacts consultation notification sent	No Change	
					26-10-2021 Letter An invitation has been sent to negotiate and acquire land interests by voluntary agreement	No Change	
					14-02-2022 Letter Land Interest Questionnaire sent	No Change	
					13-05-2022 Letter Local Refinement consultation notification sent	No Change	
					24-05-2022 Letter Local Refinement consultation extension notification sent	No Change	
222	Dan-Viorel Opris	Cat 1, 2 and 3	26-34	TP	An invitation to negotiate and acquire land interests by voluntary agreement has been sent by letter.	No Change	
					13-07-2021 Letter Community Impacts consultation notification sent	No Change	
					28-81 CA 26-10-2021 Letter An invitation has been sent to negotiate and acquire land interests by voluntary agreement	No Change	
					28-88 CA 13-05-2022 Letter Local Refinement consultation notification sent	No Change	
	24-05-2022 Letter Local Refinement consultation extension notification sent	No Change					
223	Daren Martin Sommerville	Cat 1 and 3	33-140	CAR	A licence to acquire rights in relation to the landowner's subsoil up to the half-width of the highway has been agreed and completed.	No Change	
					09-10-2018 Letter Section 42 Statutory consultation notification sent	No Change	
					09-10-2018 Letter Land Interest Questionnaire sent	No Change	
					03-01-2019 Letter Land Interest Questionnaire response	No Change	
					27-01-2020 Letter Supplementary consultation notification sent	No Change	
					13-07-2020 Letter Design Refinement consultation notification sent	No Change	

CA (Compulsory acquisition), CAR (Compulsory acquisition of rights over land and temporary possession), TP (Temporary possession)  
 CAS (Compulsory acquisition of subsoil), CASTPS (Compulsory acquisition of subsoil and temporary possession of land at the surface)

						This Version:	Version 2.0 (December 2022)
						Previous Version:	Version 1.0 (October 2022)
						Change 1	
No.	Land interest name/organisation and land agent's name (if applicable)	Type of interest	Plot(s)	Land requirement	Status of negotiations with land interest	Cell in this row with change	Cell content in previous version
					29-09-2020 Letter An invitation has been sent to negotiate and acquire land interests by voluntary agreement	No Change	
					01-10-2020 Email Correspondence regarding voluntary agreement letter	No Change	
					13-10-2020 Email Correspondence regarding voluntary agreement	No Change	
					13-07-2021 Letter Community Impacts consultation notification sent	No Change	
					13-05-2022 Letter Local Refinement consultation notification sent	No Change	
					24-05-2022 Letter Local Refinement consultation extension notification sent	No Change	
224					An invitation to negotiate and acquire land interests by voluntary agreement has been sent by letter.	No Change	

CA (Compulsory acquisition), CAR (Compulsory acquisition of rights over land and temporary possession), TP (Temporary possession)  
 CAS (Compulsory acquisition of subsoil), CASTPS (Compulsory acquisition of subsoil and temporary possession of land at the surface)

						This Version:	Version 2.0 (December 2022)
						Previous Version:	Version 1.0 (October 2022)
						Change 1	
No.	Land interest name/organisation and land agent's name (if applicable)	Type of interest	Plot(s)	Land requirement	Status of negotiations with land interest	Cell in this row with change	Cell content in previous version
224 Cont'd	Darren Francis Borg	Cat 1 and 3	43-73	TP	27-01-2020 Letter Supplementary consultation notification sent		
					16-03-2020 Letter Land Interest Questionnaire sent	No Change	
					13-07-2020 Letter Design Refinement consultation notification sent	No Change	
					29-09-2020 Letter An invitation has been sent to negotiate and acquire land interests by voluntary agreement	No Change	
					08-10-2020 Email Correspondence regarding voluntary agreement	No Change	
					13-07-2021 Letter Community Impacts consultation notification sent	No Change	
					26-10-2021 Letter An invitation has been sent to negotiate and acquire land interests by voluntary agreement	No Change	
					13-05-2022 Letter Local Refinement consultation notification sent	No Change	
					24-05-2022 Letter Local Refinement consultation extension notification sent	No Change	
225	Darren Lowern	Cat 1 and 3	44-93	TP	An invitation to negotiate and acquire land interests by voluntary agreement has been sent by letter.	No Change	
					19-11-2018 Letter Section 42 Statutory consultation notification sent	No Change	
					27-01-2020 Letter Supplementary consultation notification sent	No Change	
			44-94	CAR	16-03-2020 Letter Land Interest Questionnaire sent	No Change	
					13-07-2020 Letter Design Refinement consultation notification sent	No Change	
					29-09-2020 Letter An invitation has been sent to negotiate and acquire land interests by voluntary agreement	No Change	
					19-01-2021 Letter Land Interest Questionnaire sent	No Change	
					13-07-2021 Letter Community Impacts consultation notification sent	No Change	
					13-05-2022 Letter Local Refinement consultation notification sent	No Change	
24-05-2022 Letter Local Refinement consultation extension notification sent	No Change						
226	Darren Paul Little	Cat 1, 2 and 3	29-227	CA	An invitation to negotiate and acquire land interests by voluntary agreement has been sent by letter.	No Change	
					10-09-2018 Letter Land Interest Questionnaire sent	No Change	
			29-230	CA	09-10-2018 Letter Section 42 Statutory consultation notification sent	No Change	
					15-08-2019 Letter 2019 Post-Statutory consultation notification sent	No Change	
			29-246	CA	27-01-2020 Letter Supplementary consultation notification sent	No Change	
					13-07-2020 Letter Design Refinement consultation notification sent	No Change	
					29-09-2020 Letter An invitation has been sent to negotiate and acquire land interests by voluntary agreement	No Change	
					13-07-2021 Letter Community Impacts consultation notification sent	No Change	
					26-10-2021 Letter An invitation has been sent to negotiate and acquire land interests by voluntary agreement	No Change	

CA (Compulsory acquisition), CAR (Compulsory acquisition of rights over land and temporary possession), TP (Temporary possession)  
 CAS (Compulsory acquisition of subsoil), CASTPS (Compulsory acquisition of subsoil and temporary possession of land at the surface)



						This Version:	Version 2.0 (December 2022)
						Previous Version:	Version 1.0 (October 2022)
						Change 1	
No.	Land interest name/organisation and land agent's name (if applicable)	Type of interest	Plot(s)	Land requirement	Status of negotiations with land interest	Cell in this row with change	Cell content in previous version
					13-05-2022 Letter Local Refinement consultation notification sent		
					24-05-2022 Letter Local Refinement consultation extension notification sent	No Change	
						No Change	
227	David Andrew McCartney	Cat 1, 2 and 3	22-32	CAR	An invitation to negotiate and acquire land interests by voluntary agreement has been sent by letter.	No Change	
					09-10-2018 Letter Land Interest Questionnaire sent	No Change	
			22-33	CAR	09-10-2018 Letter Section 42 Statutory consultation notification sent	No Change	
			22-38	CAR	08-02-2019 Letter Land Interest Questionnaire reminder sent	No Change	
			23-136	CAR	27-01-2020 Letter Supplementary consultation notification sent	No Change	
			23-137	TP	16-03-2020 Letter Land Interest Questionnaire sent	No Change	
						No Change	

CA (Compulsory acquisition), CAR (Compulsory acquisition of rights over land and temporary possession), TP (Temporary possession)  
 CAS (Compulsory acquisition of subsoil), CASTPS (Compulsory acquisition of subsoil and temporary possession of land at the surface)

						This Version:	Version 2.0 (December 2022)
						Previous Version:	Version 1.0 (October 2022)
						Change 1	
No.	Land interest name/organisation and land agent's name (if applicable)	Type of interest	Plot(s)	Land requirement	Status of negotiations with land interest	Cell in this row with change	Cell content in previous version
227 Cont'd			23-139	CAR	13-07-2020 Letter Design Refinement consultation notification sent		
			23-140	TP	29-09-2020 Letter An invitation has been sent to negotiate and acquire land interests by voluntary agreement	No Change	
			23-141	TP	13-07-2021 Letter Community Impacts consultation notification sent	No Change	
			23-149	TP	26-10-2021 Letter An invitation has been sent to negotiate and acquire land interests by voluntary agreement	No Change	
					13-05-2022 Letter Local Refinement consultation notification sent	No Change	
					24-05-2022 Letter Local Refinement consultation extension notification sent	No Change	
						No Change	
228	David Arthur Sach	Cat 1	24-156	CA	An invitation to negotiate and acquire land interests by voluntary agreement has been sent by letter.	No Change	
					09-10-2018 Letter Land Interest Questionnaire sent	No Change	
					09-10-2018 Letter Section 42 Statutory consultation notification sent	No Change	
					12-12-2018 Letter Land Interest Questionnaire response	No Change	
					27-01-2020 Letter Supplementary consultation notification sent	No Change	
					13-07-2020 Letter Design Refinement consultation notification sent	No Change	
					29-09-2020 Letter An invitation has been sent to negotiate and acquire land interests by voluntary agreement	No Change	
					13-07-2021 Letter Community Impacts consultation notification sent	No Change	
					26-10-2021 Letter An invitation has been sent to negotiate and acquire land interests by voluntary agreement	No Change	
					13-05-2022 Letter Local Refinement consultation notification sent	No Change	
24-05-2022 Letter Local Refinement consultation extension notification sent	No Change						
229	David Daniel Creamer Louise Rosalind Rogers Peter Brook Rogers	Cat 1 and 3	29-102 29-140 33-186	CA CAR CAR	The owners are aware of the Project and the Applicant is in discussions with them regarding their concerns about the potential impacts on their business.	No Change	
					12-04-2017 Letter Preferred Route Announcement notification sent	No Change	
					13-09-2017 Letter Survey access request sent	No Change	
					26-10-2017 Email Correspondence regarding survey access	No Change	
					14-05-2018 Letter Land Interest Questionnaire sent	No Change	
					29-05-2018 Phone Call Conversation regarding survey access	No Change	
					16-07-2018 Meeting Discussion regarding the impact of the Project on their interests	No Change	
					09-10-2018 Letter Land Interest Questionnaire sent	No Change	
					09-10-2018 Letter Section 42 Statutory consultation notification sent	No Change	
					15-11-2018 Meeting Discussion regarding the impact of the Project on their interests	No Change	

CA (Compulsory acquisition), CAR (Compulsory acquisition of rights over land and temporary possession), TP (Temporary possession)  
 CAS (Compulsory acquisition of subsoil), CASTPS (Compulsory acquisition of subsoil and temporary possession of land at the surface)

						This Version:	Version 2.0 (December 2022)
						Previous Version:	Version 1.0 (October 2022)
						Change 1	
No.	Land interest name/organisation and land agent's name (if applicable)	Type of interest	Plot(s)	Land requirement	Status of negotiations with land interest	Cell in this row with change	Cell content in previous version
					22-01-2019 Email Correspondence regarding survey access	No Change	
					08-02-2019 Letter Land Interest Questionnaire reminder sent	No Change	
					11-02-2019 Email The parties are developing a Statement of Common Ground	No Change	
					27-01-2020 Letter Supplementary consultation notification sent	No Change	
					23-06-2020 Email The parties are developing a Statement of Common Ground	No Change	
					26-06-2020 Email Correspondence regarding draft survey consent form	No Change	
					13-07-2020 Letter Design Refinement consultation notification sent	No Change	
					29-09-2020 Letter An invitation has been sent to negotiate and acquire land interests by voluntary agreement	No Change	
					13-07-2021 Letter Community Impacts consultation notification sent	No Change	

CA (Compulsory acquisition), CAR (Compulsory acquisition of rights over land and temporary possession), TP (Temporary possession)  
 CAS (Compulsory acquisition of subsoil), CASTPS (Compulsory acquisition of subsoil and temporary possession of land at the surface)

						This Version:	Version 2.0 (December 2022)
						Previous Version:	Version 1.0 (October 2022)
						Change 1	
No.	Land interest name/organisation and land agent's name (if applicable)	Type of interest	Plot(s)	Land requirement	Status of negotiations with land interest	Cell in this row with change	Cell content in previous version
229 Cont'd					13-09-2021 Meeting Discussion regarding impact of construction on the operation of the business. Requested that the Riding School consider what mitigation they feel would be appropriate with their professional advisers and to provide some suggestions	No Change	
					14-09-2021 Email Correspondence regarding survey payment		
					26-10-2021 Letter An invitation has been sent to negotiate and acquire land interests by voluntary agreement		
					29-11-2021 Email Correspondence responding to request for accommodation works and confirming that the Applicant's would look into this and get back to them		
					17-12-2021 Email Correspondence requesting that assessment is done of proposed accommodation works from somebody qualified in Riding School Management. The Applicant agreed to meet the reasonable costs of the assessment		
					27-01-2022 Email Correspondence confirming receipt of letter from the British Horse Society providing their thoughts on the requested accommodation works. Requested information on whether any discussions had been held with Thurrock planning department about the proposals		
					02-03-2022 Email Correspondence regarding survey access request		
					04-04-2022 Email Correspondence confirming that due to the scale of the suggested accommodation works, the Applicant would need to procure an equine specialist to advise on proposed mitigation viability		
					03-05-2022 Meeting Discussion regarding proposed bridleway access during construction and review of access to land leased from Thurrock Council		
					13-05-2022 Letter Local Refinement consultation notification sent		
					24-05-2022 Letter Local Refinement consultation extension notification sent		
					08-07-2022 Email Correspondence confirming that equine specialist had been identified and requesting information about site usage and vehicle movements		
					11-07-2022 Email Correspondence regarding commitment given in which access to land leased from Thurrock would be maintained throughout construction		
					16-08-2022 Email Correspondence providing details of initial discussion with equine behavioural specialist		
					19-08-2022 Email Correspondence arranging a site visit with noise and construction specialists		
230	David John Hawkes	Cat 1 and 3	01-20	CAR	An invitation to negotiate and acquire land interests by voluntary agreement has been sent by letter.	No Change	
					13-05-2022 Letter Local Refinement consultation notification sent		
					24-05-2022 Letter Local Refinement consultation extension notification sent		
01-22	CAR	07-09-2022 Letter An invitation has been sent to negotiate and acquire land interests by voluntary agreement					
231	David Jonathan Giubarelli	Cat 1 and 3	33-199	CAR	An invitation to negotiate and acquire land interests by voluntary agreement has been sent by letter.	No Change	
					09-10-2018 Letter Land Interest Questionnaire sent		
					09-10-2018 Letter Section 42 Statutory consultation notification sent		
					18-10-2018 Letter Land Interest Questionnaire response		
					27-01-2020 Letter Supplementary consultation notification sent		
13-07-2020 Letter Design Refinement consultation notification sent							

CA (Compulsory acquisition), CAR (Compulsory acquisition of rights over land and temporary possession), TP (Temporary possession)  
 CAS (Compulsory acquisition of subsoil), CASTPS (Compulsory acquisition of subsoil and temporary possession of land at the surface)

						This Version:	Version 2.0 (December 2022)
						Previous Version:	Version 1.0 (October 2022)
						Change 1	
No.	Land interest name/organisation and land agent's name (if applicable)	Type of interest	Plot(s)	Land requirement	Status of negotiations with land interest	Cell in this row with change	Cell content in previous version
					29-09-2020 Letter An invitation has been sent to negotiate and acquire land interests by voluntary agreement		
					13-07-2021 Letter Community Impacts consultation notification sent	No Change	
					26-10-2021 Letter An invitation has been sent to negotiate and acquire land interests by voluntary agreement	No Change	
						No Change	

CA (Compulsory acquisition), CAR (Compulsory acquisition of rights over land and temporary possession), TP (Temporary possession)  
 CAS (Compulsory acquisition of subsoil), CASTPS (Compulsory acquisition of subsoil and temporary possession of land at the surface)

						This Version:	Version 2.0 (December 2022)
						Previous Version:	Version 1.0 (October 2022)
						Change 1	
No.	Land interest name/organisation and land agent's name (if applicable)	Type of interest	Plot(s)	Land requirement	Status of negotiations with land interest	Cell in this row with change	Cell content in previous version
231 Cont'd					13-05-2022 Letter Local Refinement consultation notification sent	No Change	
					24-05-2022 Letter Local Refinement consultation extension notification sent		
232	David Keeling	Cat 1 and 3	29-01	CA	An invitation to negotiate and acquire land interests by voluntary agreement has been sent by letter.	No Change	
					19-11-2018 Letter Land Interest Questionnaire sent		
					29-05 TP 19-11-2018 Letter Section 42 Statutory consultation notification sent		
					29-07 CA 15-08-2019 Letter 2019 Post-Statutory consultation notification sent		
					29-08 CA 19-11-2019 Phone Call Conversation regarding survey access		
					29-12 CA 27-01-2020 Letter Supplementary consultation notification sent		
					29-14 CA 16-03-2020 Letter Land Interest Questionnaire sent		
					29-16 CA 13-07-2020 Letter Design Refinement consultation notification sent		
					33-13 CA 29-09-2020 Letter An invitation has been sent to negotiate and acquire land interests by voluntary agreement		
					13-07-2021 Letter Community Impacts consultation notification sent		
					26-10-2021 Letter An invitation has been sent to negotiate and acquire land interests by voluntary agreement		
233	David Kenneth Haworth	Cat 1 and 3	30-47	TP	An invitation to negotiate and acquire land interests by voluntary agreement has been sent by letter.	No Change	
					13-07-2020 Letter Design Refinement consultation notification sent		
					29-09-2020 Letter An invitation has been sent to negotiate and acquire land interests by voluntary agreement		
					13-07-2021 Letter Community Impacts consultation notification sent		
					26-10-2021 Letter An invitation has been sent to negotiate and acquire land interests by voluntary agreement		
					13-05-2022 Letter Local Refinement consultation notification sent		
24-05-2022 Letter Local Refinement consultation extension notification sent							
234	David MacPherson	Cat 1 and 3	25-38	CAR	An invitation to negotiate and acquire land interests by voluntary agreement has been sent by letter.	No Change	
					27-01-2020 Letter Supplementary consultation notification sent		
					13-07-2020 Letter Design Refinement consultation notification sent		
					29-09-2020 Letter An invitation has been sent to negotiate and acquire land interests by voluntary agreement		
					13-07-2021 Letter Community Impacts consultation notification sent		
26-10-2021 Letter An invitation has been sent to negotiate and acquire land interests by voluntary agreement							

CA (Compulsory acquisition), CAR (Compulsory acquisition of rights over land and temporary possession), TP (Temporary possession)  
 CAS (Compulsory acquisition of subsoil), CASTPS (Compulsory acquisition of subsoil and temporary possession of land at the surface)

						This Version:	Version 2.0 (December 2022)
						Previous Version:	Version 1.0 (October 2022)
						Change 1	
No.	Land interest name/organisation and land agent's name (if applicable)	Type of interest	Plot(s)	Land requirement	Status of negotiations with land interest	Cell in this row with change	Cell content in previous version
					13-05-2022 Letter Local Refinement consultation notification sent		
					24-05-2022 Letter Local Refinement consultation extension notification sent	No Change	
						No Change	
235	David Malcolm South Tom French - BTF Partnership <i>(as agent)</i>	Cat 1	10-04	CA	The Applicant has written to the landowner regarding inclusion of land within the Order Limits for environmental compensation, is in contact with their agent and has offered to meet the landowner. The agent has not received any further instructions from their client to engage with the Applicant regarding the Project. 01-02-2022 Meeting Discussion with agent to explain environmental compensation proposals and impact on land 01-02-2022 Letter Environmental compensation landowner engagement notification sent 07-02-2022 Meeting Discussion with agent regarding instruction	No Change	
						No Change	
						No Change	
						No Change	
						No Change	

CA (Compulsory acquisition), CAR (Compulsory acquisition of rights over land and temporary possession), TP (Temporary possession)  
 CAS (Compulsory acquisition of subsoil), CASTPS (Compulsory acquisition of subsoil and temporary possession of land at the surface)

						This Version:	Version 2.0 (December 2022)
						Previous Version:	Version 1.0 (October 2022)
						Change 1	
No.	Land interest name/organisation and land agent's name (if applicable)	Type of interest	Plot(s)	Land requirement	Status of negotiations with land interest	Cell in this row with change	Cell content in previous version
235 Cont'd					14-02-2022 Letter Land Interest Questionnaire sent		
					01-03-2022 Meeting Meeting with landowner cancelled by landowner, had discussion with agent only to discuss Project proposals	No Change	
					04-04-2022 Meeting Discussion with agent regarding client progress. Client reluctant to engage	No Change	
					29-04-2022 Email Correspondence regarding meeting request	No Change	
					03-05-2022 Meeting Discussion with agent regarding survey access and requesting meeting with landowner, both refused at this stage	No Change	
					13-05-2022 Letter Local Refinement consultation notification sent	No Change	
					24-05-2022 Letter Local Refinement consultation extension notification sent	No Change	
					30-05-2022 Meeting Regular catch up meeting with agent to discuss status and case progress - no update	No Change	
					21-06-2022 Meeting Regular catch up meeting with agent to discuss status and case progress - no update	No Change	
					25-07-2022 Meeting Regular catch up meeting with agent to discuss status and case progress - no update	No Change	
					15-08-2022 Meeting Regular catch up meeting with agent to discuss status and case progress - no update	No Change	
					05-09-2022 Meeting Regular catch up meeting with agent to discuss status and case progress - no communication from client	No Change	
					15-09-2022 Email Correspondence from agent to rearrange meeting	No Change	
					236	David Norman Attwood  Jon Booth - Lambert & Foster <i>(as agent)</i>	Cat 1, 2 and 3
01-11-2021 Email Correspondence regarding survey access request	No Change						
01-02-2022 Letter Environmental compensation landowner engagement notification sent	No Change						
04-02-2022 Email Correspondence requesting a meeting	No Change						
07-02-2022 Email Correspondence regarding land required for environmental compensation	No Change						
14-02-2022 Letter Land Interest Questionnaire sent	No Change						
17-02-2022 Meeting Discussion regarding environmental compensation proposals	No Change						
28-03-2022 Email Correspondence regarding survey access request	No Change						
11-04-2022 Email Correspondence regarding survey access consent form	No Change						
12-05-2022 Email Correspondence regarding environmental compensation methodology and Local Refinement consultation	No Change						
13-05-2022 Letter Local Refinement consultation notification sent	No Change						
24-05-2022 Email Correspondence arranging a meeting	No Change						
24-05-2022 Letter Local Refinement consultation extension notification sent	No Change						

CA (Compulsory acquisition), CAR (Compulsory acquisition of rights over land and temporary possession), TP (Temporary possession)  
CAS (Compulsory acquisition of subsoil), CASTPS (Compulsory acquisition of subsoil and temporary possession of land at the surface)



						This Version:	Version 2.0 (December 2022)
						Previous Version:	Version 1.0 (October 2022)
						Change 1	
No.	Land interest name/organisation and land agent's name (if applicable)	Type of interest	Plot(s)	Land requirement	Status of negotiations with land interest	Cell in this row with change	Cell content in previous version
			01-13	CAR	31-05-2022 Meeting Discussion regarding environmental compensation proposals and environmental impacts associated with nitrogen deposition		
			01-14	CA	08-06-2022 Email Correspondence regarding Local Refinement consultation and air quality assessments	No Change	
			01-16	CAR	13-06-2022 Email Correspondence regarding proposed alternative land for environmental compensation	No Change	
			01-19	CAR	16-06-2022 Email Correspondence regarding proposed alternative land for environmental compensation	No Change	

CA (Compulsory acquisition), CAR (Compulsory acquisition of rights over land and temporary possession), TP (Temporary possession)  
 CAS (Compulsory acquisition of subsoil), CASTPS (Compulsory acquisition of subsoil and temporary possession of land at the surface)

							This Version:	Version 2.0 (December 2022)	
							Previous Version:	Version 1.0 (October 2022)	
							Change 1		
No.	Land interest name/organisation and land agent's name (if applicable)	Type of interest	Plot(s)	Land requirement	Status of negotiations with land interest		Cell in this row with change	Cell content in previous version	
236 Cont'd			02-01	CAR	28-06-2022	Email	Correspondence regarding Local Refinement consultation response	No Change	
			02-02	CA	29-06-2022	Meeting	Discussion regarding Local Refinement consultation response and alternative land proposals for environmental compensation	No Change	
			02-03	CAR	29-06-2022	Phone Call	Conversation regarding alternative land proposals for environmental compensation	No Change	
			02-08	CAR	08-07-2022	Phone Call	Conversation regarding effect of Project on property and Local Refinement consultation outcome	No Change	
			02-11	CAR	08-07-2022	Meeting	Discussion regarding update on environmental compensation proposal	No Change	
			02-12	CA	19-07-2022	Email	Correspondence requesting survey access	No Change	
					26-07-2022	Email	Correspondence arranging a meeting	No Change	
					27-07-2022	Email	Correspondence attaching technical note on site selection methodology	No Change	
					27-07-2022	Email	Correspondence attaching environmental compensation landowner engagement letter and land use plans	No Change	
					27-07-2022	Meeting	Discussion regarding environmental compensation and alternative land proposals	No Change	
					11-08-2022	Phone Call	Conversation regarding early land acquisition	No Change	
					11-08-2022	Email	Correspondence regarding early land acquisition	No Change	
					23-08-2022	Email	Correspondence re-stating request for landowner offer to be made formally in writing	No Change	
					26-08-2022	Email	Correspondence to agent attaching electronic copy of Local Refinement consultation letter referencing inclusion of land at Burham	No Change	
					01-09-2022	Email	Correspondence from agent with formal offer to transfer land under a voluntary agreement pre Development Consent Order	No Change	
			01-09-2022	Letter	Landowner engagement notification sent	No Change			
02-09-2022	Email	Correspondence to agent acknowledging formal offer and next steps	No Change						
237	David Thomas Gilbody	Cat 1 and 3	30-65	TP	An invitation to negotiate and acquire land interests by voluntary agreement has been sent by letter.		No Change		
					13-07-2020	Letter	Design Refinement consultation notification sent	No Change	
					29-09-2020	Letter	An invitation has been sent to negotiate and acquire land interests by voluntary agreement	No Change	
					13-07-2021	Letter	Community Impacts consultation notification sent	No Change	
					26-10-2021	Letter	An invitation has been sent to negotiate and acquire land interests by voluntary agreement	No Change	
					13-05-2022	Letter	Local Refinement consultation notification sent	No Change	
					24-05-2022	Letter	Local Refinement consultation extension notification sent	No Change	
238	David Walland Joanne Walland	Cat 1 and 3	33-231	CAR	An invitation to negotiate and acquire land interests by voluntary agreement has been sent by letter.		No Change		
					09-10-2018	Letter	Land Interest Questionnaire sent	No Change	
					09-10-2018	Letter	Section 42 Statutory consultation notification sent	No Change	
					18-10-2018	Letter	Land Interest Questionnaire response	No Change	

CA (Compulsory acquisition), CAR (Compulsory acquisition of rights over land and temporary possession), TP (Temporary possession)  
 CAS (Compulsory acquisition of subsoil), CASTPS (Compulsory acquisition of subsoil and temporary possession of land at the surface)

						This Version:	Version 2.0 (December 2022)
						Previous Version:	Version 1.0 (October 2022)
						Change 1	
No.	Land interest name/organisation and land agent's name (if applicable)	Type of interest	Plot(s)	Land requirement	Status of negotiations with land interest	Cell in this row with change	Cell content in previous version
					29-10-2018 Letter Land Interest Questionnaire response	No Change	
					08-02-2019 Letter Land Interest Questionnaire reminder sent	No Change	
					27-01-2020 Letter Supplementary consultation notification sent	No Change	
					13-07-2020 Letter Design Refinement consultation notification sent	No Change	
					29-09-2020 Letter An invitation has been sent to negotiate and acquire land interests by voluntary agreement	No Change	
					13-10-2020 Email Correspondence regarding voluntary agreement	No Change	

CA (Compulsory acquisition), CAR (Compulsory acquisition of rights over land and temporary possession), TP (Temporary possession)  
 CAS (Compulsory acquisition of subsoil), CASTPS (Compulsory acquisition of subsoil and temporary possession of land at the surface)

						This Version:	Version 2.0 (December 2022)		
						Previous Version:	Version 1.0 (October 2022)		
						Change 1			
No.	Land interest name/organisation and land agent's name (if applicable)	Type of interest	Plot(s)	Land requirement	Status of negotiations with land interest	Cell in this row with change	Cell content in previous version		
238 Cont'd					13-07-2021 Letter Community Impacts consultation notification sent	No Change			
					26-10-2021 Letter An invitation has been sent to negotiate and acquire land interests by voluntary agreement				
					13-05-2022 Letter Local Refinement consultation notification sent				
					24-05-2022 Letter Local Refinement consultation extension notification sent				
239	David Watts	Cat 1 and 3	26-20	CAR	An invitation to negotiate and acquire land interests by voluntary agreement has been sent by letter.	No Change			
					27-01-2020 Letter Supplementary consultation notification sent				
					13-07-2020 Letter Design Refinement consultation notification sent				
					29-09-2020 Letter An invitation has been sent to negotiate and acquire land interests by voluntary agreement				
					13-07-2021 Letter Community Impacts consultation notification sent				
					26-10-2021 Letter An invitation has been sent to negotiate and acquire land interests by voluntary agreement				
					13-05-2022 Letter Local Refinement consultation notification sent				
					24-05-2022 Letter Local Refinement consultation extension notification sent				
240	David William George Cowlbeck	Cat 1, 2 and 3	29-195	CA	The Applicant is in contact with the agent for the landowner who is aware of the Project's impact. Voluntary discussions would progress with the landowner should the agent receive instructions.	No Change			
	Rhea Bejko-Cowlbeck				32-10			CA	14-05-2018 Letter Land Interest Questionnaire sent
	Susan Elizabeth Bejko-Cowlbeck				32-26			CA	09-10-2018 Letter Section 42 Statutory consultation notification sent
	Peter Cole - Ceres Rural				32-29			CA	07-05-2019 Letter Land Interest Questionnaire response
	(as agent)								20-05-2019 Email Correspondence regarding Land Interest Questionnaire
									14-08-2019 Email Correspondence regarding survey access
									15-08-2019 Letter 2019 Post-Statutory consultation notification sent
									11-09-2019 Email Correspondence regarding survey works
									08-10-2019 Email Correspondence regarding survey access request
									09-10-2019 Email Correspondence regarding survey access request
									27-01-2020 Letter Supplementary consultation notification sent
									16-03-2020 Letter Land Interest Questionnaire sent
									13-07-2020 Letter Design Refinement consultation notification sent
									13-07-2020 Email Correspondence regarding survey licence

CA (Compulsory acquisition), CAR (Compulsory acquisition of rights over land and temporary possession), TP (Temporary possession)  
 CAS (Compulsory acquisition of subsoil), CASTPS (Compulsory acquisition of subsoil and temporary possession of land at the surface)

						This Version:	Version 2.0 (December 2022)
						Previous Version:	Version 1.0 (October 2022)
						Change 1	
No.	Land interest name/organisation and land agent's name (if applicable)	Type of interest	Plot(s)	Land requirement	Status of negotiations with land interest	Cell in this row with change	Cell content in previous version
					19-08-2020 Email Correspondence regarding survey consent form	No Change	
					02-09-2020 Email Correspondence from agent attaching signed consent form	No Change	
					29-09-2020 Letter An invitation has been sent to negotiate and acquire land interests by voluntary agreement	No Change	
					07-10-2020 Email Correspondence regarding voluntary agreement	No Change	
					19-01-2021 Letter Land Interest Questionnaire sent	No Change	
					13-07-2021 Letter Community Impacts consultation notification sent	No Change	
					26-10-2021 Letter An invitation has been sent to negotiate and acquire land interests by voluntary agreement	No Change	
					13-05-2022 Letter Local Refinement consultation notification sent	No Change	
					24-05-2022 Letter Local Refinement consultation extension notification sent	No Change	

CA (Compulsory acquisition), CAR (Compulsory acquisition of rights over land and temporary possession), TP (Temporary possession)  
 CAS (Compulsory acquisition of subsoil), CASTPS (Compulsory acquisition of subsoil and temporary possession of land at the surface)

						This Version:	Version 2.0 (December 2022)
						Previous Version:	Version 1.0 (October 2022)
						Change 1	
No.	Land interest name/organisation and land agent's name (if applicable)	Type of interest	Plot(s)	Land requirement	Status of negotiations with land interest	Cell in this row with change	Cell content in previous version
240 Cont'd					02-08-2022 Meeting Discussion regarding current status of Development Consent Order and early land acquisition	No Change	
241	Dean Anthony Bunker	Cat 1	06-92	CA	A blight notice was accepted by the Applicant, however, the notice has since expired. The Applicant is continuing to provide project updates to the landowner.	No Change	
	Martina Marie Bunker				12-04-2017 Letter Preferred Route Announcement notification sent	No Change	
	Mark Warnett - Carter Jonas <i>(as agent)</i>				10-05-2017 Letter Preferred Route Announcement notification sent	No Change	
					19-07-2017 Letter Blight notice received	No Change	
					15-08-2017 Letter Correspondence to claimants responding to blight notice	No Change	
					23-08-2017 Letter Survey access request sent	No Change	
					31-10-2017 Letter Order Limits update notification sent	No Change	
					25-07-2018 Letter Survey access request sent	No Change	
					10-08-2018 Letter Blight notice received	No Change	
					10-08-2018 Letter Correspondence to claimants responding to blight notice	No Change	
					20-08-2018 Letter Land Interest Questionnaire sent	No Change	
					09-10-2018 Letter Section 42 Statutory consultation notification sent	No Change	
					23-11-2018 Email Correspondence regarding survey access	No Change	
					14-03-2019 Email Correspondence regarding survey access	No Change	
					10-10-2019 Email Correspondence regarding survey access	No Change	
					27-01-2020 Letter Supplementary consultation notification sent	No Change	
					13-07-2020 Letter Design Refinement consultation notification sent	No Change	
					27-10-2020 Email Correspondence regarding survey works	No Change	
					11-01-2021 Email Correspondence regarding survey works	No Change	
					16-02-2021 Email Correspondence regarding survey works	No Change	
		15-06-2021 Email Correspondence regarding survey works	No Change				
		13-07-2021 Letter Community Impacts consultation notification sent	No Change				
		14-07-2021 Email Correspondence regarding Local Refinement consultation	No Change				
		13-05-2022 Letter Local Refinement consultation notification sent	No Change				
		24-05-2022 Letter Local Refinement consultation extension notification sent	No Change				
242					Property bought under the blight provisions by the Applicant. The occupier is a tenant of the Applicant occupying by way of an Assured Shorthold Tenancy. Possession will be sought under the AST first.	No Change	

CA (Compulsory acquisition), CAR (Compulsory acquisition of rights over land and temporary possession), TP (Temporary possession)  
 CAS (Compulsory acquisition of subsoil), CASTPS (Compulsory acquisition of subsoil and temporary possession of land at the surface)

						This Version:	Version 2.0 (December 2022)
						Previous Version:	Version 1.0 (October 2022)
						Change 1	
No.	Land interest name/organisation and land agent's name (if applicable)	Type of interest	Plot(s)	Land requirement	Status of negotiations with land interest	Cell in this row with change	Cell content in previous version
	Dean Higley	Cat 1 and 3	29-118	CA	13-05-2022 Letter Local Refinement consultation notification sent 24-05-2022 Letter Local Refinement consultation extension notification sent	No Change	
243	Dean Michael Bradbrook Samantha Bradbrook	Cat 1, 2 and 3	38-03	CAR	An invitation to negotiate and acquire land interests by voluntary agreement has been sent by letter. 09-10-2018 Letter Section 42 Statutory consultation notification sent	No Change	
				CA	09-10-2018 Letter Land Interest Questionnaire sent	No Change	
				CA	08-03-2019 Letter Land Interest Questionnaire response	No Change	
				TP	27-01-2020 Letter Supplementary consultation notification sent	No Change	
				CAR	13-07-2020 Letter Design Refinement consultation notification sent	No Change	

CA (Compulsory acquisition), CAR (Compulsory acquisition of rights over land and temporary possession), TP (Temporary possession)  
 CAS (Compulsory acquisition of subsoil), CASTPS (Compulsory acquisition of subsoil and temporary possession of land at the surface)

						This Version:	Version 2.0 (December 2022)
						Previous Version:	Version 1.0 (October 2022)
						Change 1	
No.	Land interest name/organisation and land agent's name (if applicable)	Type of interest	Plot(s)	Land requirement	Status of negotiations with land interest	Cell in this row with change	Cell content in previous version
243 Cont'd			39-18	CAR	29-09-2020 Letter An invitation has been sent to negotiate and acquire land interests by voluntary agreement		
			39-19	CA	13-07-2021 Letter Community Impacts consultation notification sent	No Change	
			39-41	CA	26-10-2021 Letter An invitation has been sent to negotiate and acquire land interests by voluntary agreement	No Change	
			39-62	CA	11-05-2022 Letter Landowner engagement notification sent	No Change	
			39-63	CA		No Change	
			39-64	CA		No Change	
			39-65	CAR		No Change	
			39-66	CAR		No Change	
			39-67	CAR		No Change	
			39-68	TP		No Change	
			39-69	TP		No Change	
			39-70	TP		No Change	
			39-72	CAR		No Change	
			39-73	CA		No Change	
			39-74	TP		No Change	
			39-77	TP		No Change	
			39-78	CAR		No Change	
39-79	CA		No Change				
39-82	CAR		No Change				
41-01	CAR		No Change				
41-03	CAR		No Change				
244	Deborah Jeannette Nicholls	Cat 1 and 3	30-25	TP	An invitation to negotiate and acquire land interests by voluntary agreement has been sent by letter.		
					13-07-2020 Letter Design Refinement consultation notification sent	No Change	
					29-09-2020 Letter An invitation has been sent to negotiate and acquire land interests by voluntary agreement	No Change	
					13-07-2021 Letter Community Impacts consultation notification sent	No Change	
					26-10-2021 Letter An invitation has been sent to negotiate and acquire land interests by voluntary agreement	No Change	
					13-05-2022 Letter Local Refinement consultation notification sent	No Change	
24-05-2022 Letter Local Refinement consultation extension notification sent	No Change						
245	Deepak Kholia	Cat 1 and 3	30-21	TP	An invitation to negotiate and acquire land interests by voluntary agreement has been sent by letter.		
					13-05-2022 Letter Local Refinement consultation notification sent	No Change	
					24-05-2022 Letter Local Refinement consultation extension notification sent	No Change	
					07-09-2022 Letter An invitation has been sent to negotiate and acquire land interests by voluntary agreement	No Change	
246	DeGiorgio Holdings Limited	Cat 1, 2 and 3	04-81	CA	The Applicant is in active negotiations with the business owner to enter into a compensation agreement to enable the Inn on the Lake Hotel to continue to operate as a going concern post Project construction. The agreement will seek to mitigate impact on the business during construction and ensure a mechanism for the payment of appropriate business interruption compensation is agreed.		
					12-04-2017 Letter Preferred Route Announcement notification sent	No Change	
						No Change	

CA (Compulsory acquisition), CAR (Compulsory acquisition of rights over land and temporary possession), TP (Temporary possession)  
 CAS (Compulsory acquisition of subsoil), CASTPS (Compulsory acquisition of subsoil and temporary possession of land at the surface)



							This Version:	Version 2.0 (December 2022)			
							Previous Version:	Version 1.0 (October 2022)			
							Change 1				
No.	Land interest name/organisation and land agent's name (if applicable)	Type of interest	Plot(s)	Land requirement	Status of negotiations with land interest			Cell in this row with change	Cell content in previous version		
246 Cont'd	Tom French - BTF Partnership  (as agent)		04-83	CA	17-08-2017	Email	Correspondence regarding survey works	No Change			
			04-89	CAR	17-08-2017	Letter	Survey access request sent	No Change			
			04-99	CAR	31-10-2017	Letter	Order Limits update notification sent	No Change			
			04-105	CA	08-11-2017	Phone Call	Conversation regarding Project proposals and survey works	No Change			
			04-108	TP	14-05-2018	Letter	Land Interest Questionnaire sent	No Change			
			04-137	TP	22-08-2018	Letter	Land Interest Questionnaire sent	No Change			
			04-138	CAR	05-11-2018	Letter	Land Interest Questionnaire response	No Change			
			04-139	CA	08-02-2019	Letter	Land Interest Questionnaire reminder sent	No Change			
			04-140	CAR	11-04-2019	Email	Correspondence regarding surveys	No Change			
			04-141	TP	15-08-2019	Letter	2019 Post-Statutory consultation notification sent	No Change			
							08-01-2020	Email	Correspondence regarding Design Refinement consultation and proposed impact on hotel and arranged meeting	No Change	
							27-01-2020	Letter	Supplementary consultation notification sent	No Change	
							13-02-2020	Meeting	Discussion regarding impact of Project proposals and SGN gas pipeline diversion works on the hotel and likely business disruption. Hotel will be impacted for circa 18 months during works, opportunities to mitigate to be investigated further	No Change	
							16-03-2020	Letter	Land Interest Questionnaire sent	No Change	
							13-07-2020	Letter	Design Refinement consultation notification sent	No Change	
							25-09-2020	Email	Correspondence regarding survey works	No Change	
							29-09-2020	Letter	An invitation has been sent to negotiate and acquire land interests by voluntary agreement	No Change	
							22-10-2020	Meeting	Meeting to explain proposed changes to gas pipeline diversion proposals	No Change	
							05-11-2020	Meeting	Meeting to explain proposed changes to gas pipeline diversion proposals	No Change	
							14-01-2021	Meeting	Regular catch up meeting with agent to discuss status and case progress - no update	No Change	
							11-03-2021	Meeting	Regular catch up meeting with agent to discuss status and case progress - no update	No Change	
							22-03-2021	Email	Correspondence requesting survey access	No Change	
							23-04-2021	Meeting	Regular meeting - discussed extension to ongoing survey works	No Change	
							13-05-2021	Meeting	Regular catch up meeting with agent to discuss status and case progress - no update	No Change	
				13-07-2021	Letter	Community Impacts consultation notification sent	No Change				
				13-07-2021	Meeting	Regular catch up meeting with agent to discuss status and case progress - no update	No Change				
				28-07-2021	Meeting	Regular catch up meeting with agent to discuss status and case progress	No Change				

CA (Compulsory acquisition), CAR (Compulsory acquisition of rights over land and temporary possession), TP (Temporary possession)  
 CAS (Compulsory acquisition of subsoil), CASTPS (Compulsory acquisition of subsoil and temporary possession of land at the surface)

						This Version:	Version 2.0 (December 2022)
						Previous Version:	Version 1.0 (October 2022)
						Change 1	
No.	Land interest name/organisation and land agent's name (if applicable)	Type of interest	Plot(s)	Land requirement	Status of negotiations with land interest	Cell in this row with change	Cell content in previous version
					20-08-2021 Meeting Regular catch up meeting with agent to discuss status and case progress		
					15-09-2021 Meeting Regular catch up meeting with agent to discuss status and case progress	No Change	
					13-10-2021 Meeting Regular catch up meeting with agent to discuss status and case progress - discussed access for monitoring surveys	No Change	
					10-11-2021 Meeting Regular catch up meeting with agent to discuss status and case progress - discussed access for monitoring surveys	No Change	
					07-02-2022 Meeting Regular catch up meeting with agent to discuss status and case progress	No Change	
					01-03-2022 Meeting Regular catch up meeting with agent to discuss status and case progress	No Change	

CA (Compulsory acquisition), CAR (Compulsory acquisition of rights over land and temporary possession), TP (Temporary possession)  
 CAS (Compulsory acquisition of subsoil), CASTPS (Compulsory acquisition of subsoil and temporary possession of land at the surface)

						This Version:	Version 2.0 (December 2022)
						Previous Version:	Version 1.0 (October 2022)
						Change 1	
No.	Land interest name/organisation and land agent's name (if applicable)	Type of interest	Plot(s)	Land requirement	Status of negotiations with land interest	Cell in this row with change	Cell content in previous version
246 Cont'd					04-04-2022 Meeting Regular catch up meeting with agent to discuss status and case progress - agreed the Applicant would instruct valuers regarding potential compensation agreement	No Change	
					03-05-2022 Meeting Regular catch up meeting with agent to discuss status and case progress	No Change	
					13-05-2022 Letter Local Refinement consultation notification sent	No Change	
					24-05-2022 Letter Local Refinement consultation extension notification sent	No Change	
					30-05-2022 Meeting Regular catch up meeting with agent to discuss status and case progress	No Change	
					17-06-2022 Email Correspondence regarding voluntary compensation agreement	No Change	
					21-06-2022 Meeting Regular catch up meeting with agent to discuss status and case progress	No Change	
					25-07-2022 Meeting Regular catch up meeting with agent to discuss status and case progress - agent considering next steps with client	No Change	
					15-08-2022 Meeting Regular catch up meeting with agent to discuss status and case progress - with agent to consider next steps with client	No Change	
					05-09-2022 Meeting Regular catch up meeting with agent to discuss status and case progress - with agent to consider next steps	No Change	
247	Denise Garner	Cat 1 and 3	30-71	TP	An invitation to negotiate and acquire land interests by voluntary agreement has been sent by letter.	No Change	
					13-07-2020 Letter Design Refinement consultation notification sent	No Change	
					29-09-2020 Letter An invitation has been sent to negotiate and acquire land interests by voluntary agreement	No Change	
					13-07-2021 Letter Community Impacts consultation notification sent	No Change	
					26-10-2021 Letter An invitation has been sent to negotiate and acquire land interests by voluntary agreement	No Change	
					13-05-2022 Letter Local Refinement consultation notification sent	No Change	
					24-05-2022 Letter Local Refinement consultation extension notification sent	No Change	
248	Denise Mary Ockendon-Cipa	Cat 1 and 3	42-165	CAR	An invitation to negotiate and acquire land interests by voluntary agreement has been sent by letter.	No Change	
					09-10-2018 Letter Section 42 Statutory consultation notification sent	No Change	
					09-10-2018 Letter Land Interest Questionnaire sent	No Change	
					14-12-2018 Letter Land Interest Questionnaire response	No Change	
					27-01-2020 Letter Supplementary consultation notification sent	No Change	
					13-07-2020 Letter Design Refinement consultation notification sent	No Change	
					29-09-2020 Letter An invitation has been sent to negotiate and acquire land interests by voluntary agreement	No Change	
					01-10-2020 Email Correspondence regarding voluntary agreement letter	No Change	
					23-10-2020 Email Correspondence requesting further information and expressing concerns on effect of Project on property	No Change	
					27-01-2021 Email Correspondence regarding voluntary agreement	No Change	
13-07-2021 Letter Community Impacts consultation notification sent	No Change						

CA (Compulsory acquisition), CAR (Compulsory acquisition of rights over land and temporary possession), TP (Temporary possession)  
 CAS (Compulsory acquisition of subsoil), CASTPS (Compulsory acquisition of subsoil and temporary possession of land at the surface)

						This Version:	Version 2.0 (December 2022)
						Previous Version:	Version 1.0 (October 2022)
						Change 1	
No.	Land interest name/organisation and land agent's name (if applicable)	Type of interest	Plot(s)	Land requirement	Status of negotiations with land interest	Cell in this row with change	Cell content in previous version
					26-10-2021 Letter An invitation has been sent to negotiate and acquire land interests by voluntary agreement		
					13-05-2022 Letter Local Refinement consultation notification sent	No Change	
					24-05-2022 Letter Local Refinement consultation extension notification sent	No Change	
249					An invitation to negotiate and acquire land interests by voluntary agreement has been sent by letter.	No Change	

CA (Compulsory acquisition), CAR (Compulsory acquisition of rights over land and temporary possession), TP (Temporary possession)  
 CAS (Compulsory acquisition of subsoil), CASTPS (Compulsory acquisition of subsoil and temporary possession of land at the surface)

						This Version:	Version 2.0 (December 2022)
						Previous Version:	Version 1.0 (October 2022)
						Change 1	
No.	Land interest name/organisation and land agent's name (if applicable)	Type of interest	Plot(s)	Land requirement	Status of negotiations with land interest	Cell in this row with change	Cell content in previous version
249 Cont'd	Denise Wendy McArdle	Cat 1 and 3	33-157	CAR	09-10-2018 Letter Land Interest Questionnaire sent	No Change	
					09-10-2018 Letter Section 42 Statutory consultation notification sent	No Change	
					08-02-2019 Letter Land Interest Questionnaire reminder sent	No Change	
					27-01-2020 Letter Supplementary consultation notification sent	No Change	
					13-07-2020 Letter Design Refinement consultation notification sent	No Change	
					29-09-2020 Letter An invitation has been sent to negotiate and acquire land interests by voluntary agreement	No Change	
					13-07-2021 Letter Community Impacts consultation notification sent	No Change	
					26-10-2021 Letter An invitation has been sent to negotiate and acquire land interests by voluntary agreement	No Change	
					13-05-2022 Letter Local Refinement consultation notification sent	No Change	
					24-05-2022 Letter Local Refinement consultation extension notification sent	No Change	
250	Dennis Gerald Morgan	Cat 1	29-46	CA	Discussion held with landowner at consultation event during Statutory consultation in autumn 2018, they are aware of the Project and its effect on their property. An invitation to negotiate and acquire land interests by voluntary agreement has been sent by letter and landowner is aware of options available, attempts to progress will continue.	No Change	
					28-08-2018 Letter Land Interest Questionnaire sent	No Change	
					29-60 CA 11-09-2018 Letter Land Interest Questionnaire response	No Change	
					29-98 CA 24-09-2018 Letter Land Interest Questionnaire response	No Change	
					09-10-2018 Letter Section 42 Statutory consultation notification sent	No Change	
					27-01-2020 Letter Supplementary consultation notification sent	No Change	
					13-07-2020 Letter Design Refinement consultation notification sent	No Change	
					29-09-2020 Letter An invitation has been sent to negotiate and acquire land interests by voluntary agreement	No Change	
					30-09-2020 Email Correspondence regarding interest in voluntary agreement	No Change	
					23-10-2020 Email Correspondence to arrange a meeting	No Change	
					13-07-2021 Letter Community Impacts consultation notification sent	No Change	
					05-10-2021 Email Correspondence to agent requesting valuation, property information and inspection	No Change	
					06-10-2021 Email Correspondence from agent regarding voluntary agreement	No Change	
					14-02-2022 Email Correspondence regarding voluntary agreement	No Change	
					08-03-2022 Email Correspondence regarding survey access request	No Change	
24-03-2022 Email Correspondence regarding survey access request	No Change						
13-05-2022 Letter Local Refinement consultation notification sent	No Change						

CA (Compulsory acquisition), CAR (Compulsory acquisition of rights over land and temporary possession), TP (Temporary possession)  
 CAS (Compulsory acquisition of subsoil), CASTPS (Compulsory acquisition of subsoil and temporary possession of land at the surface)

						This Version:	Version 2.0 (December 2022)
						Previous Version:	Version 1.0 (October 2022)
						Change 1	
No.	Land interest name/organisation and land agent's name (if applicable)	Type of interest	Plot(s)	Land requirement	Status of negotiations with land interest	Cell in this row with change	Cell content in previous version
					24-05-2022 Letter Local Refinement consultation extension notification sent		
251	Dennis Gordon Harding	Cat 1 and 3	45-169	CAR	An invitation to negotiate and acquire land interests by voluntary agreement has been sent by letter.	No Change	
					29-09-2020 Letter An invitation has been sent to negotiate and acquire land interests by voluntary agreement	No Change	
					01-10-2020 Email Correspondence regarding voluntary agreement	No Change	
					13-07-2021 Letter Community Impacts consultation notification sent	No Change	
					26-10-2021 Letter An invitation has been sent to negotiate and acquire land interests by voluntary agreement	No Change	
					13-05-2022 Letter Local Refinement consultation notification sent	No Change	
					24-05-2022 Letter Local Refinement consultation extension notification sent	No Change	

CA (Compulsory acquisition), CAR (Compulsory acquisition of rights over land and temporary possession), TP (Temporary possession)  
 CAS (Compulsory acquisition of subsoil), CASTPS (Compulsory acquisition of subsoil and temporary possession of land at the surface)

						This Version:	Version 2.0 (December 2022)
						Previous Version:	Version 1.0 (October 2022)
						Change 1	
No.	Land interest name/organisation and land agent's name (if applicable)	Type of interest	Plot(s)	Land requirement	Status of negotiations with land interest	Cell in this row with change	Cell content in previous version
252	Dennis Peter George Lowe	Cat 1 and 3	30-22	TP	An invitation to negotiate and acquire land interests by voluntary agreement has been sent by letter.	No Change	
					13-07-2020 Letter Design Refinement consultation notification sent	No Change	
					29-09-2020 Letter An invitation has been sent to negotiate and acquire land interests by voluntary agreement	No Change	
					13-07-2021 Letter Community Impacts consultation notification sent	No Change	
					26-10-2021 Letter An invitation has been sent to negotiate and acquire land interests by voluntary agreement	No Change	
					13-05-2022 Letter Local Refinement consultation notification sent	No Change	
					24-05-2022 Letter Local Refinement consultation extension notification sent	No Change	
253	Denton Builders Limited	Cat 1 and 3	09-13	TP	An invitation to negotiate and acquire land interests by voluntary agreement has been sent by letter.	No Change	
					27-01-2020 Letter Supplementary consultation notification sent	No Change	
					13-07-2020 Letter Design Refinement consultation notification sent	No Change	
					29-09-2020 Letter An invitation has been sent to negotiate and acquire land interests by voluntary agreement	No Change	
					13-07-2021 Letter Community Impacts consultation notification sent	No Change	
					26-10-2021 Letter An invitation has been sent to negotiate and acquire land interests by voluntary agreement	No Change	
					07-11-2021 Email Correspondence regarding interest in voluntary agreement	No Change	
					24-11-2021 Phone Call Conversation regarding voluntary agreement	No Change	
					13-05-2022 Letter Local Refinement consultation notification sent	No Change	
24-05-2022 Letter Local Refinement consultation extension notification sent	No Change						
254	Denton Wharf Properties Limited  Johnathan Branch  (as agent)	Cat 1 and 3	15-02	TP	An invitation to negotiate and acquire land interests by voluntary agreement has been sent by letter.	No Change	
					02-05-2019 Email Correspondence regarding survey access	No Change	
					10-10-2019 Email Correspondence regarding survey access	No Change	
					27-01-2020 Letter Supplementary consultation notification sent	No Change	
					13-07-2020 Letter Design Refinement consultation notification sent	No Change	
					29-09-2020 Letter An invitation has been sent to negotiate and acquire land interests by voluntary agreement	No Change	
					19-01-2021 Letter Land Interest Questionnaire sent	No Change	
					16-03-2021 Letter Land Interest Questionnaire response	No Change	
					17-03-2021 Email Correspondence regarding Land Interest Questionnaire response	No Change	
					13-07-2021 Letter Community Impacts consultation notification sent	No Change	
26-10-2021 Letter An invitation has been sent to negotiate and acquire land interests by voluntary agreement	No Change						

CA (Compulsory acquisition), CAR (Compulsory acquisition of rights over land and temporary possession), TP (Temporary possession)  
 CAS (Compulsory acquisition of subsoil), CASTPS (Compulsory acquisition of subsoil and temporary possession of land at the surface)

						This Version:	Version 2.0 (December 2022)
						Previous Version:	Version 1.0 (October 2022)
						Change 1	
No.	Land interest name/organisation and land agent's name (if applicable)	Type of interest	Plot(s)	Land requirement	Status of negotiations with land interest	Cell in this row with change	Cell content in previous version
					13-05-2022 Letter Local Refinement consultation notification sent		
					24-05-2022 Letter Local Refinement consultation extension notification sent	No Change	
						No Change	
255	Derek James Peachey Josephine Peachey	Cat 1 and 3	25-07	CAR	An invitation to negotiate and acquire land interests by voluntary agreement has been sent by letter. 09-10-2018 Letter Section 42 Statutory consultation notification sent	No Change	
					09-10-2018 Letter Land Interest Questionnaire sent	No Change	
					08-02-2019 Letter Land Interest Questionnaire reminder sent	No Change	
					01-04-2019 Letter Land Interest Questionnaire response	No Change	
					27-01-2020 Letter Supplementary consultation notification sent	No Change	

CA (Compulsory acquisition), CAR (Compulsory acquisition of rights over land and temporary possession), TP (Temporary possession)  
 CAS (Compulsory acquisition of subsoil), CASTPS (Compulsory acquisition of subsoil and temporary possession of land at the surface)



						This Version:	Version 2.0 (December 2022)
						Previous Version:	Version 1.0 (October 2022)
						Change 1	
No.	Land interest name/organisation and land agent's name (if applicable)	Type of interest	Plot(s)	Land requirement	Status of negotiations with land interest	Cell in this row with change	Cell content in previous version
255 Cont'd					13-07-2020 Letter Design Refinement consultation notification sent		
					29-09-2020 Letter An invitation has been sent to negotiate and acquire land interests by voluntary agreement	No Change	
					13-07-2021 Letter Community Impacts consultation notification sent	No Change	
					26-10-2021 Letter An invitation has been sent to negotiate and acquire land interests by voluntary agreement	No Change	
					13-05-2022 Letter Local Refinement consultation notification sent	No Change	
					24-05-2022 Letter Local Refinement consultation extension notification sent	No Change	
256	Derek Kenneth Elmer	Cat 1 and 3	30-38	TP	An invitation to negotiate and acquire land interests by voluntary agreement has been sent by letter.	No Change	
					13-07-2020 Letter Design Refinement consultation notification sent	No Change	
					29-09-2020 Letter An invitation has been sent to negotiate and acquire land interests by voluntary agreement	No Change	
					13-07-2021 Letter Community Impacts consultation notification sent	No Change	
					26-10-2021 Letter An invitation has been sent to negotiate and acquire land interests by voluntary agreement	No Change	
					13-05-2022 Letter Local Refinement consultation notification sent	No Change	
					24-05-2022 Letter Local Refinement consultation extension notification sent	No Change	
257	Derek William Boreham Margaret Rosemary Boreham Peter Cole - Ceres Rural (as agent)	Cat 1, 2 and 3	29-17	CAR	In contact with landowner via agent especially in respect of ground investigations and archaeological trial trenching works as well as resultant crop loss claims. Landowner and agent are consequently aware of the Project and its effect on their property. Opportunity to acquire has been discussed and attempts to progress will continue.	No Change	
					12-04-2017 Letter Preferred Route Announcement notification sent	No Change	
					29-31 TP 31-10-2017 Letter Order Limits update notification sent	No Change	
					29-39 TP 14-05-2018 Letter Land Interest Questionnaire sent	No Change	
					29-48 CA 25-07-2018 Email Correspondence regarding survey access	No Change	
					29-49 CAR 10-08-2018 Email Correspondence regarding survey works	No Change	
					29-51 TP 10-08-2018 Letter Survey access request sent	No Change	
					29-54 CA 09-10-2018 Letter Section 42 Statutory consultation notification sent	No Change	
					29-156 CA 22-10-2018 Letter Land Interest Questionnaire response	No Change	
					29-184 CA 22-10-2018 Letter Land Interest Questionnaire sent	No Change	
					29-191 CA 31-10-2018 Letter Land Interest Questionnaire response	No Change	
					29-193 CA 21-06-2019 Email Correspondence regarding survey works	No Change	
					29-213 CAR 02-08-2019 Email Correspondence regarding survey access request	No Change	
					33-85 CA 15-08-2019 Letter 2019 Post-Statutory consultation notification sent	No Change	

CA (Compulsory acquisition), CAR (Compulsory acquisition of rights over land and temporary possession), TP (Temporary possession)  
CAS (Compulsory acquisition of subsoil), CASTPS (Compulsory acquisition of subsoil and temporary possession of land at the surface)

							This Version:	Version 2.0 (December 2022)	
							Previous Version:	Version 1.0 (October 2022)	
							Change 1		
No.	Land interest name/organisation and land agent's name (if applicable)	Type of interest	Plot(s)	Land requirement	Status of negotiations with land interest			Cell in this row with change	Cell content in previous version
			33-96	CA	14-01-2020	Email	Correspondence requesting survey access	No Change	
			33-111	CA	27-01-2020	Letter	Supplementary consultation notification sent	No Change	
			33-153	CAR	27-03-2020	Meeting	Discussion regarding update with agent focusing on survey works	No Change	
					22-04-2020	Meeting	Discussion regarding update with agent focusing on survey works	No Change	
					28-05-2020	Email	Correspondence requesting survey access	No Change	
					09-06-2020	Email	Correspondence regarding survey works	No Change	
					23-06-2020	Email	Correspondence regarding survey access	No Change	
					25-06-2020	Email	Correspondence regarding survey licence	No Change	

CA (Compulsory acquisition), CAR (Compulsory acquisition of rights over land and temporary possession), TP (Temporary possession)  
 CAS (Compulsory acquisition of subsoil), CASTPS (Compulsory acquisition of subsoil and temporary possession of land at the surface)

						This Version:	Version 2.0 (December 2022)
						Previous Version:	Version 1.0 (October 2022)
						Change 1	
No.	Land interest name/organisation and land agent's name (if applicable)	Type of interest	Plot(s)	Land requirement	Status of negotiations with land interest	Cell in this row with change	Cell content in previous version
257 Cont'd					02-07-2020 Email Correspondence regarding survey consent form	No Change	
					13-07-2020 Letter Design Refinement consultation notification sent	No Change	
					27-08-2020 Email Correspondence regarding survey payment	No Change	
					29-09-2020 Letter An invitation has been sent to negotiate and acquire land interests by voluntary agreement	No Change	
					08-10-2020 Email Correspondence regarding survey payment	No Change	
					12-11-2020 Email Correspondence regarding compensation	No Change	
					13-11-2020 Email Correspondence regarding compensation for crop loss	No Change	
					02-12-2020 Email Correspondence regarding survey payment	No Change	
					15-12-2020 Email Correspondence regarding site hand-back following survey works	No Change	
					06-01-2021 Email Correspondence regarding survey payment	No Change	
					07-01-2021 Email Correspondence regarding site hand-back following survey works	No Change	
					08-02-2021 Email Correspondence requesting land access	No Change	
					04-05-2021 Letter Survey access request sent	No Change	
					21-06-2021 Email Correspondence regarding draft survey consent form	No Change	
					13-07-2021 Letter Community Impacts consultation notification sent	No Change	
					14-07-2021 Email Correspondence regarding survey works	No Change	
					26-10-2021 Letter An invitation has been sent to negotiate and acquire land interests by voluntary agreement	No Change	
					14-03-2022 Email Correspondence regarding survey consent form	No Change	
					13-05-2022 Letter Local Refinement consultation notification sent	No Change	
					24-05-2022 Letter Local Refinement consultation extension notification sent	No Change	
02-08-2022 Meeting Discussion regarding current status of Development Consent Order and survey works	No Change						
258	Dheeraj Ahluwalia Sudha Balakrishnan Trevor Foster (as agent)	Cat 1, 2 and 3	29-85	CA	A blight notice has been received and accepted by the Applicant. Contracts exchanged 7 October 2020. Completion set for 31 August 2023. Long stop completion date agreed to allow claimants time to find a suitable onward property and to develop the property to their bespoke requirements. Claimants have also had exceptional circumstances relating to work and health and so a further extension was agreed in July 2022 of a revised completion date from December 2022 to August 2023.	No Change	
					12-04-2017 Letter Preferred Route Announcement notification sent	No Change	
					31-10-2017 Letter Order Limits update notification sent	No Change	
					20-07-2018 Letter Survey access request sent	No Change	
					10-08-2018 Letter Blight notice received	No Change	

CA (Compulsory acquisition), CAR (Compulsory acquisition of rights over land and temporary possession), TP (Temporary possession)  
CAS (Compulsory acquisition of subsoil), CASTPS (Compulsory acquisition of subsoil and temporary possession of land at the surface)

							This Version:	Version 2.0 (December 2022)	
							Previous Version:	Version 1.0 (October 2022)	
							Change 1		
No.	Land interest name/organisation and land agent's name (if applicable)	Type of interest	Plot(s)	Land requirement	Status of negotiations with land interest			Cell in this row with change	Cell content in previous version
			29-115	CAR	20-08-2018	Letter	Land Interest Questionnaire sent	No Change	
			29-140	CAR	09-10-2018	Letter	Section 42 Statutory consultation notification sent	No Change	
			33-223	CA	23-11-2018	Letter	Correspondence to claimants responding to blight notice	No Change	
					27-01-2020	Letter	Supplementary consultation notification sent	No Change	
					13-07-2020	Letter	Design Refinement consultation notification sent	No Change	
					13-07-2021	Letter	Community Impacts consultation notification sent	No Change	
					13-05-2022	Letter	Local Refinement consultation notification sent	No Change	
					24-05-2022	Letter	Local Refinement consultation extension notification sent	No Change	

CA (Compulsory acquisition), CAR (Compulsory acquisition of rights over land and temporary possession), TP (Temporary possession)  
 CAS (Compulsory acquisition of subsoil), CASTPS (Compulsory acquisition of subsoil and temporary possession of land at the surface)

						This Version:	Version 2.0 (December 2022)
						Previous Version:	Version 1.0 (October 2022)
						Change 1	
No.	Land interest name/organisation and land agent's name (if applicable)	Type of interest	Plot(s)	Land requirement	Status of negotiations with land interest	Cell in this row with change	Cell content in previous version
259	Dialina Amina Wallace	Cat 1 and 3	42-164	CAR	An invitation to negotiate and acquire land interests by voluntary agreement has been sent by letter.		
					16-03-2020 Letter Land Interest Questionnaire sent		
					13-07-2020 Letter Design Refinement consultation notification sent		
					29-09-2020 Letter An invitation has been sent to negotiate and acquire land interests by voluntary agreement		
					13-07-2021 Letter Community Impacts consultation notification sent		
					26-10-2021 Letter An invitation has been sent to negotiate and acquire land interests by voluntary agreement		
					13-05-2022 Letter Local Refinement consultation notification sent		
					24-05-2022 Letter Local Refinement consultation extension notification sent		
260	Diana Fearon	Cat 1	42-59	CA	An invitation to negotiate and acquire land interests by voluntary agreement has been sent by letter.		
					13-05-2022 Letter Local Refinement consultation notification sent		
					24-05-2022 Letter Local Refinement consultation extension notification sent		
261	Dimitar Yankov Angelov	Cat 1 and 3	30-34	TP	An invitation to negotiate and acquire land interests by voluntary agreement has been sent by letter.		
					29-09-2020 Letter An invitation has been sent to negotiate and acquire land interests by voluntary agreement		
					13-07-2021 Letter Community Impacts consultation notification sent		
					26-10-2021 Letter An invitation has been sent to negotiate and acquire land interests by voluntary agreement		
					13-05-2022 Letter Local Refinement consultation notification sent		
24-05-2022 Letter Local Refinement consultation extension notification sent							
262	Dinah Mary Gemmill	Cat 1 and 3	45-143	TP	An invitation to negotiate and acquire land interests by voluntary agreement has been sent by letter.		
					27-01-2020 Letter Supplementary consultation notification sent		
	John Gemmill		45-151	TP	13-07-2020 Letter Design Refinement consultation notification sent		
					45-158	CAR	29-09-2020 Letter An invitation has been sent to negotiate and acquire land interests by voluntary agreement
			45-160	CAR			05-10-2020 Email Correspondence regarding interest in voluntary agreement
					27-10-2020 Email Correspondence regarding voluntary agreement		
			19-01-2021 Email Correspondence sending voluntary licence agreement				
			13-07-2021 Letter Community Impacts consultation notification sent				
			26-10-2021 Letter An invitation has been sent to negotiate and acquire land interests by voluntary agreement				
			29-10-2021 Email Correspondence regarding interest in voluntary agreement				
04-11-2021 Email Correspondence sending voluntary licence agreement							
13-05-2022 Letter Local Refinement consultation notification sent							

CA (Compulsory acquisition), CAR (Compulsory acquisition of rights over land and temporary possession), TP (Temporary possession)  
 CAS (Compulsory acquisition of subsoil), CASTPS (Compulsory acquisition of subsoil and temporary possession of land at the surface)

						This Version:	Version 2.0 (December 2022)
						Previous Version:	Version 1.0 (October 2022)
						Change 1	
No.	Land interest name/organisation and land agent's name (if applicable)	Type of interest	Plot(s)	Land requirement	Status of negotiations with land interest	Cell in this row with change	Cell content in previous version
					24-05-2022 Letter Local Refinement consultation extension notification sent		
263	DJW (Europe) Limited	Cat 1 and 3	32-117	TP	An invitation to negotiate and acquire land interests by voluntary agreement has been sent by letter.	No Change	
					27-01-2020 Letter Supplementary consultation notification sent	No Change	
			32-118	CAR	16-03-2020 Letter Land Interest Questionnaire sent	No Change	
			32-119	TP	29-04-2020 Letter Land Interest Questionnaire response	No Change	
			32-120	CAR	13-07-2020 Letter Design Refinement consultation notification sent	No Change	
					29-09-2020 Letter An invitation has been sent to negotiate and acquire land interests by voluntary agreement	No Change	

CA (Compulsory acquisition), CAR (Compulsory acquisition of rights over land and temporary possession), TP (Temporary possession)  
 CAS (Compulsory acquisition of subsoil), CASTPS (Compulsory acquisition of subsoil and temporary possession of land at the surface)

						This Version:	Version 2.0 (December 2022)
						Previous Version:	Version 1.0 (October 2022)
						Change 1	
No.	Land interest name/organisation and land agent's name (if applicable)	Type of interest	Plot(s)	Land requirement	Status of negotiations with land interest	Cell in this row with change	Cell content in previous version
263 Cont'd					06-11-2020 Email Correspondence regarding voluntary agreement letter		
					12-11-2020 Email Correspondence regarding voluntary agreement	No Change	
					26-05-2021 Email Correspondence regarding survey payment	No Change	
					13-07-2021 Letter Community Impacts consultation notification sent	No Change	
					26-10-2021 Letter An invitation has been sent to negotiate and acquire land interests by voluntary agreement	No Change	
					13-05-2022 Letter Local Refinement consultation notification sent	No Change	
					24-05-2022 Letter Local Refinement consultation extension notification sent	No Change	
					264	Donald James Pottle	Cat 1 and 3
09-10-2018 Letter Section 42 Statutory consultation notification sent	No Change						
09-10-2018 Letter Land Interest Questionnaire sent	No Change						
08-02-2019 Letter Land Interest Questionnaire reminder sent	No Change						
27-01-2020 Letter Supplementary consultation notification sent	No Change						
13-07-2020 Letter Design Refinement consultation notification sent	No Change						
29-09-2020 Letter An invitation has been sent to negotiate and acquire land interests by voluntary agreement	No Change						
13-07-2021 Letter Community Impacts consultation notification sent	No Change						
26-10-2021 Letter An invitation has been sent to negotiate and acquire land interests by voluntary agreement	No Change						
13-05-2022 Letter Local Refinement consultation notification sent	No Change						
24-05-2022 Letter Local Refinement consultation extension notification sent	No Change						
265	Dorothy Edna Monk Roy Ernest Monk	Cat 1 and 3	43-77	TP	An invitation to negotiate and acquire land interests by voluntary agreement has been sent by letter.	No Change	
					27-01-2020 Letter Supplementary consultation notification sent	No Change	
					16-03-2020 Letter Land Interest Questionnaire sent	No Change	
					02-07-2020 Letter Land Interest Questionnaire response	No Change	
					13-07-2020 Letter Design Refinement consultation notification sent	No Change	
					29-09-2020 Letter An invitation has been sent to negotiate and acquire land interests by voluntary agreement	No Change	
					13-07-2021 Letter Community Impacts consultation notification sent	No Change	
					26-10-2021 Letter An invitation has been sent to negotiate and acquire land interests by voluntary agreement	No Change	
					13-05-2022 Letter Local Refinement consultation notification sent	No Change	
					24-05-2022 Letter Local Refinement consultation extension notification sent	No Change	

CA (Compulsory acquisition), CAR (Compulsory acquisition of rights over land and temporary possession), TP (Temporary possession)  
 CAS (Compulsory acquisition of subsoil), CASTPS (Compulsory acquisition of subsoil and temporary possession of land at the surface)

						This Version:	Version 2.0 (December 2022)
						Previous Version:	Version 1.0 (October 2022)
						Change 1	
No.	Land interest name/organisation and land agent's name (if applicable)	Type of interest	Plot(s)	Land requirement	Status of negotiations with land interest	Cell in this row with change	Cell content in previous version
266	Duncan Savage  Kay Elizabeth Savage	Cat 1 and 3	09-28	TP	An invitation to negotiate and acquire land interests by voluntary agreement has been sent by letter.		
					27-01-2020 Letter Supplementary consultation notification sent	No Change	
					13-07-2020 Letter Design Refinement consultation notification sent	No Change	
					29-09-2020 Letter An invitation has been sent to negotiate and acquire land interests by voluntary agreement	No Change	
					01-10-2020 Email Correspondence regarding voluntary agreement letter	No Change	
					13-07-2021 Letter Community Impacts consultation notification sent	No Change	
					26-10-2021 Letter An invitation has been sent to negotiate and acquire land interests by voluntary agreement	No Change	
					28-10-2021 Email Correspondence regarding interest in voluntary agreement	No Change	

CA (Compulsory acquisition), CAR (Compulsory acquisition of rights over land and temporary possession), TP (Temporary possession)  
 CAS (Compulsory acquisition of subsoil), CASTPS (Compulsory acquisition of subsoil and temporary possession of land at the surface)



						This Version:	Version 2.0 (December 2022)
						Previous Version:	Version 1.0 (October 2022)
						Change 1	
No.	Land interest name/organisation and land agent's name (if applicable)	Type of interest	Plot(s)	Land requirement	Status of negotiations with land interest	Cell in this row with change	Cell content in previous version
266 Cont'd					04-11-2021 Email Correspondence sending voluntary licence agreement		
					13-05-2022 Letter Local Refinement consultation notification sent	No Change	
					24-05-2022 Letter Local Refinement consultation extension notification sent	No Change	
267	E.and K.Benton Limited  Mike Holland - Holland Land & Property LTD (as agent)	Cat 1, 2 and 3	30-07	CAR	There has been regular, detailed, and constructive correspondence and meetings with the landowner since April 2017 on all aspects of the Project. These include, but are not limited to (i) Detailed design development, impact mitigation, utility diversions, (ii) Reconfiguration of proposed public rights of way and relocation of works compound, (iii) Location of ecological mitigation areas and potential long-term stewardship, (iv) Access for surveys, ground investigation and archaeological trial trenching, and (v) Impact on future development potential and ways to mitigate. The parties are developing a Memorandum of Understanding and would progress separate agreements for other matters. Opportunity to acquire land by agreement has been discussed will be progressed if agreed.		
					12-04-2017 Letter Preferred Route Announcement notification sent	No Change	
					28-07-2017 Phone Call Conversation regarding survey access	No Change	
					31-10-2017 Letter Order Limits update notification sent	No Change	
					01-11-2017 Email Correspondence regarding Order Limits update	No Change	
					20-11-2017 Letter Survey access request sent	No Change	
					16-01-2018 Meeting Discussion regarding survey works	No Change	
					21-02-2018 Meeting Initial engagement following the Preferred Route Announcement regarding survey works and negotiations	No Change	
					12-06-2018 Meeting Discussion regarding Project update, land referencing and survey works	No Change	
					25-06-2018 Letter Land Interest Questionnaire sent	No Change	
					25-07-2018 Email Correspondence regarding Land Interest Questionnaire	No Change	
					10-08-2018 Letter Survey access request sent	No Change	
					10-08-2018 Phone Call Correspondence regarding survey access	No Change	
					09-10-2018 Letter Section 42 Statutory consultation notification sent	No Change	
					09-10-2018 Letter Land Interest Questionnaire sent	No Change	
					28-01-2019 Email Correspondence regarding land referencing	No Change	
					28-01-2019 Letter Land Interest Questionnaire sent	No Change	
					09-04-2019 Email Correspondence regarding survey works	No Change	
					23-04-2019 Meeting Discussion regarding proposed survey works	No Change	
27-06-2019 Email Correspondence regarding survey works	No Change						
01-07-2019 Email Correspondence regarding survey works	No Change						
15-08-2019 Letter 2019 Post-Statutory consultation notification sent	No Change						

CA (Compulsory acquisition), CAR (Compulsory acquisition of rights over land and temporary possession), TP (Temporary possession)  
 CAS (Compulsory acquisition of subsoil), CASTPS (Compulsory acquisition of subsoil and temporary possession of land at the surface)

							This Version:	Version 2.0 (December 2022)
							Previous Version:	Version 1.0 (October 2022)
							Change 1	
No.	Land interest name/organisation and land agent's name (if applicable)	Type of interest	Plot(s)	Land requirement	Status of negotiations with land interest		Cell in this row with change	Cell content in previous version
			38-05	CA	15-11-2019	Meeting	Discussion with agent and landowner regarding Project update	No Change
			38-06	CA	27-01-2020	Letter	Supplementary consultation notification sent	No Change
			38-07	CA	27-01-2020	Email	Correspondence regarding survey payment	No Change
			38-08	CA	28-01-2020	Email	Correspondence regarding survey payment	No Change
			38-09	TP	16-03-2020	Letter	Land Interest Questionnaire sent	No Change

CA (Compulsory acquisition), CAR (Compulsory acquisition of rights over land and temporary possession), TP (Temporary possession)  
 CAS (Compulsory acquisition of subsoil), CASTPS (Compulsory acquisition of subsoil and temporary possession of land at the surface)

							This Version:	Version 2.0 (December 2022)	
							Previous Version:	Version 1.0 (October 2022)	
							Change 1		
No.	Land interest name/organisation and land agent's name (if applicable)	Type of interest	Plot(s)	Land requirement	Status of negotiations with land interest			Cell in this row with change	Cell content in previous version
267 Cont'd			38-10	TP	16-03-2020 Meeting	Discussion regarding Supplementary consultation			
			38-11	CA	01-06-2020 Email	Correspondence regarding survey works		No Change	
			38-12	CA	03-06-2020 Meeting	Discussion with agent regarding progress of option agreement		No Change	
			38-13	CAR	13-07-2020 Letter	Design Refinement consultation notification sent		No Change	
			38-14	CAR	13-07-2020 Meeting	Discussion with agent and landowner regarding Project update and potential impacts following Design Refinement consultation		No Change	
			38-15	CAR	27-07-2020 Phone Call	Conversation with agent regarding queries on footpath 136 and gas mains diversion		No Change	
			38-16	TP	30-07-2020 Meeting	Discussion regarding progress of potential option agreement		No Change	
			38-17	CA	10-08-2020 Meeting	Discussion with agent and landowner regarding routing of public footpath 136		No Change	
			38-18	TP	21-09-2020 Meeting	Discussion regarding progression of potential option agreement		No Change	
			38-19	TP	23-09-2020 Meeting	Discussion with agent regarding regular update focusing on survey works		No Change	
			38-20	CAR	16-10-2020 Phone Call	Conversation with agent regarding various valuation matters		No Change	
			38-21	CA	22-10-2020 Meeting	Discussion regarding progression of potential option agreement		No Change	
			38-22	CAR	19-11-2020 Email	Correspondence regarding survey works		No Change	
			38-23	TP	07-01-2021 Email	Correspondence regarding survey works		No Change	
			38-24	CAR	08-01-2021 Email	Correspondence regarding survey works		No Change	
			38-26	CA	15-02-2021 Email	Correspondence regarding survey works		No Change	
			38-27	CA	10-03-2021 Email	Correspondence from agent with draft Heads of Terms for option agreement		No Change	
			38-29	TP	16-03-2021 Phone Call	Conversation regarding draft Heads of Terms for option agreement		No Change	
			38-30	CA	25-03-2021 Meeting	Discussion regarding effect of Project on property and mitigation		No Change	
			38-31	CAR	20-04-2021 Email	Correspondence regarding survey payment		No Change	
		38-32	CAR	21-04-2021 Meeting	Discussion regarding effect of Project on development value and valuation		No Change		
		38-33	CAR	28-04-2021 Email	Correspondence from agent with revised draft Heads of Terms for option agreement		No Change		
		38-34	CAR	17-06-2021 Meeting	Discussion regarding Section 17, early land acquisition through an option agreement and mitigation		No Change		
		38-35	CAR	13-07-2021 Letter	Community Impacts consultation notification sent		No Change		
		38-36	TP	09-03-2022 Email	Correspondence regarding alternative Non-Motorised User route proposals		No Change		
		38-37	TP	09-05-2022 Email	Correspondence regarding survey access request		No Change		
		38-38	CAR	11-05-2022 Letter	Landowner engagement notification sent		No Change		

CA (Compulsory acquisition), CAR (Compulsory acquisition of rights over land and temporary possession), TP (Temporary possession)  
 CAS (Compulsory acquisition of subsoil), CASTPS (Compulsory acquisition of subsoil and temporary possession of land at the surface)

							This Version:	Version 2.0 (December 2022)	
							Previous Version:	Version 1.0 (October 2022)	
							Change 1		
No.	Land interest name/organisation and land agent's name (if applicable)	Type of interest	Plot(s)	Land requirement	Status of negotiations with land interest			Cell in this row with change	Cell content in previous version
			38-39	TP	13-05-2022	Letter	Local Refinement consultation notification sent	No Change	
			38-40	CAR	19-05-2022	Email	Correspondence regarding survey access request	No Change	
			38-41	CAR	14-06-2022	Meeting	Discussion regarding effect of Project on development proposals and potential mitigation	No Change	
			38-44	CAR	20-06-2022	Email	Correspondence regarding survey access	No Change	
			38-45	CA	30-06-2022	Meeting	Discussion regarding issues log	No Change	
			38-46	CAR	11-07-2022	Email	Correspondence regarding land interests post Development Consent Order	No Change	
			38-47	CAR	13-07-2022	Email	Correspondence regarding survey access	No Change	
			38-59	CAR				No Change	
			38-64	CAR				No Change	

CA (Compulsory acquisition), CAR (Compulsory acquisition of rights over land and temporary possession), TP (Temporary possession)  
 CAS (Compulsory acquisition of subsoil), CASTPS (Compulsory acquisition of subsoil and temporary possession of land at the surface)

						This Version:	Version 2.0 (December 2022)
						Previous Version:	Version 1.0 (October 2022)
						Change 1	
No.	Land interest name/organisation and land agent's name (if applicable)	Type of interest	Plot(s)	Land requirement	Status of negotiations with land interest	Cell in this row with change	Cell content in previous version
267 Cont'd			39-34	CA		No Change	
			39-54	CAR		No Change	
			39-71	CA		No Change	
			39-75	CA		No Change	
			39-80	TP		No Change	
			39-81	TP		No Change	
			39-83	CAR		No Change	
			39-84	TP		No Change	
			41-02	CAR		No Change	
			41-10	CAR		No Change	
			41-11	CAR		No Change	
			41-12	TP		No Change	
			41-20	TP		No Change	
			41-21	CA		No Change	
			41-24	CAR		No Change	
			41-28	TP		No Change	
			41-39	TP		No Change	
			41-40	CAR		No Change	
			41-41	CAR		No Change	
			44-90	CAR		No Change	
44-92	TP	No Change					
268	E.G. White & Sons (North Ockendon) Limited	Cat 1 and 3	43-83	TP	An invitation to negotiate and acquire land interests by voluntary agreement has been sent by letter. 15-08-2019 Letter 2019 Post-Statutory consultation notification sent	No Change	
			43-86	TP	27-01-2020 Letter Supplementary consultation notification sent	No Change	
			43-91	CAR	16-03-2020 Letter Land Interest Questionnaire sent	No Change	
			43-92	CAR	02-07-2020 Letter Land Interest Questionnaire response	No Change	
			43-93	TP	13-07-2020 Letter Design Refinement consultation notification sent	No Change	
					29-09-2020 Letter An invitation has been sent to negotiate and acquire land interests by voluntary agreement	No Change	
					13-07-2021 Letter Community Impacts consultation notification sent	No Change	
					26-10-2021 Letter An invitation has been sent to negotiate and acquire land interests by voluntary agreement	No Change	
			13-05-2022 Letter Local Refinement consultation notification sent	No Change			
			24-05-2022 Letter Local Refinement consultation extension notification sent	No Change			
269	Eamond Matthew Moore	Cat 1 and 3	01-13	CAR	An invitation to negotiate and acquire land interests by voluntary agreement has been sent by letter. 01-02-2022 Letter Environmental compensation landowner engagement notification sent	No Change	
			01-15	CAR	14-02-2022 Letter Land Interest Questionnaire sent	No Change	
					10-03-2022 Letter Land Interest Questionnaire sent	No Change	

CA (Compulsory acquisition), CAR (Compulsory acquisition of rights over land and temporary possession), TP (Temporary possession)  
 CAS (Compulsory acquisition of subsoil), CASTPS (Compulsory acquisition of subsoil and temporary possession of land at the surface)

						This Version:	Version 2.0 (December 2022)
						Previous Version:	Version 1.0 (October 2022)
						Change 1	
No.	Land interest name/organisation and land agent's name (if applicable)	Type of interest	Plot(s)	Land requirement	Status of negotiations with land interest	Cell in this row with change	Cell content in previous version
269 Cont'd					13-05-2022 Letter Local Refinement consultation notification sent		
					24-05-2022 Letter Local Refinement consultation extension notification sent	No Change	
					07-09-2022 Letter An invitation has been sent to negotiate and acquire land interests by voluntary agreement	No Change	
270	Eastern Power Networks PLC	Cat 1, 2 and 3	16-01	TP	Notification of the Project and confirmation of assets has taken place. The draft Development Consent Order contains Protective Provisions for the benefit of statutory undertakers and prohibits compulsory acquisition of any of their apparatus without consent. Further negotiations will be progressed up to and during examination.	No Change	
					12-04-2017 Letter Preferred Route Announcement notification sent	No Change	
					22-05-2017 Meeting Preferred Route Announcement briefing, understanding UKPN's assets and operation and agree on engagement proceeding forward	No Change	
					16-03 TP 01-08-2017 Letter Survey access request sent	No Change	
					16-04 CAR 09-08-2017 Email Correspondence regarding Statement of Common Ground workshop	No Change	
					16-05 CAR 17-08-2017 Letter Survey access request sent	No Change	
					16-06 TP 13-09-2017 Meeting Discussion regarding progress update, planning future engagement including short-term objectives	No Change	
					16-19 CAR 16-10-2017 Email Correspondence regarding Statement of Common Ground and Protective Provisions	No Change	
					16-22 CAR 31-10-2017 Letter Order Limits update notification sent	No Change	
					16-23 TP 03-01-2018 Meeting Discussion regarding Geographic Information System and data sharing	No Change	
					16-26 TP 14-05-2018 Letter Land Interest Questionnaire sent	No Change	
					16-29 TP 11-06-2018 Letter Land Interest Questionnaire response	No Change	
					16-35 TP 26-07-2018 Email Correspondence regarding Order Limits update	No Change	
					16-37 CA 26-07-2018 Meeting Statement of Common Ground workshop	No Change	
					16-38 CA 17-08-2018 Letter Land Interest Questionnaire sent	No Change	
					17-01 TP 17-08-2018 Email Correspondence regarding Land Interest Questionnaire	No Change	
					17-02 TP 20-08-2018 Letter Land Interest Questionnaire sent	No Change	
					17-07 TP 10-09-2018 Letter Land Interest Questionnaire response	No Change	
					18-10 TP 10-09-2018 Letter Land Interest Questionnaire sent	No Change	
					20-02 TP 09-10-2018 Letter Land Interest Questionnaire sent	No Change	
20-03 TP 09-10-2018 Letter Section 42 Statutory consultation notification sent	No Change						
20-04 TP 12-11-2018 Email Correspondence regarding Land Interest Questionnaire	No Change						
20-05 TP 14-11-2018 Letter Land Interest Questionnaire response	No Change						
20-06 CAR 08-02-2019 Letter Land Interest Questionnaire reminder sent	No Change						

CA (Compulsory acquisition), CAR (Compulsory acquisition of rights over land and temporary possession), TP (Temporary possession)  
 CAS (Compulsory acquisition of subsoil), CASTPS (Compulsory acquisition of subsoil and temporary possession of land at the surface)

						This Version:	Version 2.0 (December 2022)
						Previous Version:	Version 1.0 (October 2022)
						Change 1	
No.	Land interest name/organisation and land agent's name (if applicable)	Type of interest	Plot(s)	Land requirement	Status of negotiations with land interest	Cell in this row with change	Cell content in previous version
			20-07	CAR	28-02-2019 Email Correspondence regarding Land Interest Questionnaire		
			20-08	CAR	13-03-2019 Meeting Monthly progress meeting	No Change	
			20-09	CAR	04-04-2019 Meeting Monthly progress meeting	No Change	
			20-11	CAR	02-05-2019 Meeting Monthly progress meeting	No Change	
			20-26	TP	06-06-2019 Meeting Monthly progress meeting	No Change	
			20-40	TP	06-06-2019 Email Correspondence regarding Land Interest Questionnaire assistance	No Change	
			20-42	CAR	04-07-2019 Meeting Monthly progress meeting	No Change	

CA (Compulsory acquisition), CAR (Compulsory acquisition of rights over land and temporary possession), TP (Temporary possession)  
 CAS (Compulsory acquisition of subsoil), CASTPS (Compulsory acquisition of subsoil and temporary possession of land at the surface)

						This Version:	Version 2.0 (December 2022)
						Previous Version:	Version 1.0 (October 2022)
						Change 1	
No.	Land interest name/organisation and land agent's name (if applicable)	Type of interest	Plot(s)	Land requirement	Status of negotiations with land interest	Cell in this row with change	Cell content in previous version
270 Cont'd			20-46	TP	04-07-2019 Email Correspondence regarding Statement of Common Ground and Protective Provisions		
			20-53	CA	16-07-2019 Letter Land Interest Questionnaire response	No Change	
			20-62	CA	01-08-2019 Meeting Monthly progress meeting	No Change	
			20-68	CA	15-08-2019 Letter 2019 Post-Statutory consultation notification sent	No Change	
			21-10	TP	05-09-2019 Meeting Monthly progress meeting	No Change	
			21-11	TP	03-10-2019 Meeting Monthly progress meeting	No Change	
			21-14	CAR	07-11-2019 Meeting Monthly progress meeting	No Change	
			21-15	CAR	05-12-2019 Meeting Monthly progress meeting	No Change	
			21-16	CAR	02-01-2020 Meeting Monthly progress meeting	No Change	
			21-18	TP	27-01-2020 Letter Supplementary consultation notification sent	No Change	
			21-19	TP	06-02-2020 Meeting Monthly progress meeting	No Change	
			21-20	CAR	05-03-2020 Meeting Monthly progress meeting	No Change	
			21-21	CAR	16-03-2020 Letter Land Interest Questionnaire sent	No Change	
			21-22	TP	02-04-2020 Meeting Monthly progress meeting	No Change	
			21-24	CAR	07-05-2020 Meeting Monthly progress meeting	No Change	
			21-30	TP	04-06-2020 Meeting Monthly progress meeting	No Change	
			22-59	CA	09-07-2020 Meeting Monthly progress meeting	No Change	
			22-77	CA	13-07-2020 Letter Design Refinement consultation notification sent	No Change	
			23-78	CA	17-12-2020 Meeting Steering Group	No Change	
			23-89	CA	11-01-2021 Letter Land Interest Questionnaire sent	No Change	
23-90	CAR	07-07-2021 Email Correspondence requesting land access	No Change				
23-92	CA	13-07-2021 Letter Community Impacts consultation notification sent	No Change				
23-94	CA	11-05-2022 Letter Landowner engagement notification sent	No Change				
23-95	CAR	13-05-2022 Letter Local Refinement consultation notification sent	No Change				
23-97	CAR	24-05-2022 Letter Local Refinement consultation extension notification sent	No Change				
23-99	TP	01-09-2022 Letter Landowner engagement notification sent	No Change				
23-101	TP	05-09-2022 Letter Landowner engagement notification sent	No Change				

CA (Compulsory acquisition), CAR (Compulsory acquisition of rights over land and temporary possession), TP (Temporary possession)  
 CAS (Compulsory acquisition of subsoil), CASTPS (Compulsory acquisition of subsoil and temporary possession of land at the surface)



						This Version:	Version 2.0 (December 2022)
						Previous Version:	Version 1.0 (October 2022)
						Change 1	
No.	Land interest name/organisation and land agent's name (if applicable)	Type of interest	Plot(s)	Land requirement	Status of negotiations with land interest	Cell in this row with change	Cell content in previous version
			23-109	CAR			
			23-111	TP		No Change	
			23-114	TP		No Change	
			23-121	CAR		No Change	
			23-122	TP		No Change	
			23-131	TP		No Change	
			24-89	CA		No Change	
			24-94	CA		No Change	
			24-95	CAR		No Change	
			24-100	CAR		No Change	
						No Change	

CA (Compulsory acquisition), CAR (Compulsory acquisition of rights over land and temporary possession), TP (Temporary possession)  
 CAS (Compulsory acquisition of subsoil), CASTPS (Compulsory acquisition of subsoil and temporary possession of land at the surface)

						This Version:	Version 2.0 (December 2022)
						Previous Version:	Version 1.0 (October 2022)
						Change 1	
No.	Land interest name/organisation and land agent's name (if applicable)	Type of interest	Plot(s)	Land requirement	Status of negotiations with land interest	Cell in this row with change	Cell content in previous version
270 Cont'd			24-107	CA			
			24-113	CAR		No Change	
			24-116	CAR		No Change	
			24-118	CA		No Change	
			24-119	CA		No Change	
			24-125	TP		No Change	
			24-127	TP		No Change	
			24-128	TP		No Change	
			24-130	CAR		No Change	
			24-132	CA		No Change	
			24-133	CAR		No Change	
			24-134	CA		No Change	
			24-136	CAR		No Change	
			24-138	CA		No Change	
			24-139	TP		No Change	
			24-140	CA		No Change	
			24-143	TP		No Change	
			24-144	TP		No Change	
			24-149	CA		No Change	
			24-152	CAR		No Change	
24-153	CAR	No Change					
24-154	TP	No Change					
24-157	TP	No Change					
24-158	TP	No Change					
24-168	CAR	No Change					
24-174	CAR	No Change					
24-179	TP	No Change					

CA (Compulsory acquisition), CAR (Compulsory acquisition of rights over land and temporary possession), TP (Temporary possession)  
 CAS (Compulsory acquisition of subsoil), CASTPS (Compulsory acquisition of subsoil and temporary possession of land at the surface)

					This Version:	Version 2.0 (December 2022)	
					Previous Version:	Version 1.0 (October 2022)	
					Change 1		
No.	Land interest name/organisation and land agent's name (if applicable)	Type of interest	Plot(s)	Land requirement	Status of negotiations with land interest	Cell in this row with change	Cell content in previous version
			24-180	TP			
			24-185	CA		No Change	
			25-50	CAR		No Change	
			25-80	TP		No Change	
			26-24	TP		No Change	
			26-43	TP		No Change	
			26-50	CAR		No Change	
			27-76	CAR		No Change	
			27-80	CAR		No Change	
			27-82	CAR		No Change	

CA (Compulsory acquisition), CAR (Compulsory acquisition of rights over land and temporary possession), TP (Temporary possession)  
 CAS (Compulsory acquisition of subsoil), CASTPS (Compulsory acquisition of subsoil and temporary possession of land at the surface)

						This Version:	Version 2.0 (December 2022)
						Previous Version:	Version 1.0 (October 2022)
						Change 1	
No.	Land interest name/organisation and land agent's name (if applicable)	Type of interest	Plot(s)	Land requirement	Status of negotiations with land interest	Cell in this row with change	Cell content in previous version
270 Cont'd			27-86	CAR		No Change	
			27-90	CAR		No Change	
			27-96	CAR		No Change	
			28-51	CAR		No Change	
			28-71	CAR		No Change	
			28-76	CA		No Change	
			28-81	CA		No Change	
			29-79	CA		No Change	
			29-81	CA		No Change	
			29-84	CA		No Change	
			29-90	CA		No Change	
			29-100	CA		No Change	
			29-112	CA		No Change	
			29-113	CAR		No Change	
			29-115	CAR		No Change	
			29-117	CA		No Change	
			29-118	CA		No Change	
			29-119	CA		No Change	
			29-120	CA		No Change	
			33-201	CAR		No Change	
			33-207	CAR		No Change	
			33-214	CA		No Change	
			33-216	CA		No Change	
			33-218	CA		No Change	
			35-02	CAR		No Change	
			35-09	CAR		No Change	
			35-12	CA		No Change	
			35-18	CA		No Change	
			35-19	CAR		No Change	
			36-03	CAR		No Change	
			38-01	CAR		No Change	
			38-02	TP		No Change	
38-05	CA	No Change					
38-06	CA	No Change					
38-07	CA	No Change					
38-10	TP	No Change					
38-20	CAR	No Change					

CA (Compulsory acquisition), CAR (Compulsory acquisition of rights over land and temporary possession), TP (Temporary possession)  
 CAS (Compulsory acquisition of subsoil), CASTPS (Compulsory acquisition of subsoil and temporary possession of land at the surface)

						This Version:	Version 2.0 (December 2022)
						Previous Version:	Version 1.0 (October 2022)
						Change 1	
No.	Land interest name/organisation and land agent's name (if applicable)	Type of interest	Plot(s)	Land requirement	Status of negotiations with land interest	Cell in this row with change	Cell content in previous version
270 Cont'd			38-21	CA		No Change	
			38-22	CAR		No Change	
			38-23	TP		No Change	
			38-26	CA		No Change	
			38-27	CA		No Change	
			38-29	TP		No Change	
			38-31	CAR		No Change	
			38-32	CAR		No Change	
			38-34	CAR		No Change	
			38-35	CAR		No Change	
			38-36	TP		No Change	
			38-37	TP		No Change	
			38-39	TP		No Change	
			38-40	CAR		No Change	
			38-44	CAR		No Change	
			38-47	CAR		No Change	
			38-64	CAR		No Change	
			39-34	CA		No Change	
			39-71	CA		No Change	
			39-80	TP		No Change	
			39-83	CAR		No Change	
			39-84	TP		No Change	
			41-02	CAR		No Change	
			41-10	CAR		No Change	
			41-11	CAR		No Change	
			41-12	TP		No Change	
			41-21	CA		No Change	
			41-24	CAR		No Change	
			41-39	TP		No Change	
			41-40	CAR		No Change	
			42-111	CA		No Change	
						No Change	
			42-115	CAR		No Change	
		No Change					
42-116	TP	No Change					
		No Change					
44-04	TP	No Change					
44-11	CAR	No Change					
44-18	CA	No Change					
44-67	CA	No Change					

CA (Compulsory acquisition), CAR (Compulsory acquisition of rights over land and temporary possession), TP (Temporary possession)  
CAS (Compulsory acquisition of subsoil), CASTPS (Compulsory acquisition of subsoil and temporary possession of land at the surface)

						This Version:	Version 2.0 (December 2022)
						Previous Version:	Version 1.0 (October 2022)
						Change 1	
No.	Land interest name/organisation and land agent's name (if applicable)	Type of interest	Plot(s)	Land requirement	Status of negotiations with land interest	Cell in this row with change	Cell content in previous version
270 Cont'd			45-01	TP		No Change	
			45-02	TP		No Change	
			45-04	TP		No Change	
			45-05	TP		No Change	
			45-06	TP		No Change	
			45-09	TP		No Change	
			45-12	TP		No Change	
			45-19	CAR		No Change	
			45-21	CAR		No Change	
			45-26	CAR		No Change	
			45-27	CA		No Change	
			45-30	CA		No Change	
			45-31	CAR		No Change	
			45-32	CA		No Change	
			45-35	CA		No Change	
			45-36	CA		No Change	
			45-38	CAR		No Change	
			45-39	TP		No Change	
			45-40	CA		No Change	
			45-44	CA		No Change	
			45-45	TP		No Change	
			45-46	TP		No Change	
			45-47	TP		No Change	
			45-49	TP		No Change	
			45-50	CAR		No Change	
			45-52	CAR		No Change	
			45-53	CA		No Change	
			45-54	CA		No Change	
			45-60	CA		No Change	
			45-61	CA		No Change	
			45-64	CA		No Change	
45-79	TP	No Change					
45-80	CA	No Change					
45-87	CAR	No Change					
45-88	TP	No Change					
45-89	CAR	No Change					
45-100	CAR	No Change					
					No Change		

CA (Compulsory acquisition), CAR (Compulsory acquisition of rights over land and temporary possession), TP (Temporary possession)  
 CAS (Compulsory acquisition of subsoil), CASTPS (Compulsory acquisition of subsoil and temporary possession of land at the surface)

						This Version:	Version 2.0 (December 2022)
						Previous Version:	Version 1.0 (October 2022)
						Change 1	
No.	Land interest name/organisation and land agent's name (if applicable)	Type of interest	Plot(s)	Land requirement	Status of negotiations with land interest	Cell in this row with change	Cell content in previous version
270 Cont'd			45-105	TP		No Change	
			45-107	TP		No Change	
			45-108	CAR		No Change	
			45-110	CAR		No Change	
			45-111	CAR		No Change	
			45-112	CAR		No Change	
			45-114	CA		No Change	
			45-115	CA		No Change	
			45-116	CA		No Change	
			45-117	CA		No Change	
			45-120	CAR		No Change	
			45-121	CAR		No Change	
			45-126	CA		No Change	
			45-127	CA		No Change	
			45-132	TP		No Change	
			45-134	CA		No Change	
			45-135	CA		No Change	
			45-138	CA		No Change	
			46-01	TP		No Change	
			46-02	TP		No Change	
			46-03	TP		No Change	
			46-27	CA		No Change	
			46-35	CA		No Change	
			46-38	CA		No Change	
46-49	CA	No Change					
46-52	TP	No Change					
271	East Tilbury & Linford Gun Club	Cat 1 and 3	24-69	CAR	The Applicant is in contact with the Club who are content their use of the site could continue during construction. The Applicant would continue to liaise with the Club to mitigate any impact during the works. 16-03-2022 Letter Correspondence regarding landowner engagement	No Change	
			24-70	CA	29-03-2022 Phone Call Conversation regarding East Tilbury and Linford Gun Club operation, clarifying land interests and Project update	No Change	
			27-43	CA	13-04-2022 Letter Land Interest Questionnaire sent	No Change	
			27-44	CAR	28-04-2022 Letter Land Interest Questionnaire response	No Change	
							No Change

CA (Compulsory acquisition), CAR (Compulsory acquisition of rights over land and temporary possession), TP (Temporary possession)  
 CAS (Compulsory acquisition of subsoil), CASTPS (Compulsory acquisition of subsoil and temporary possession of land at the surface)

						This Version:	Version 2.0 (December 2022)
						Previous Version:	Version 1.0 (October 2022)
						Change 1	
No.	Land interest name/organisation and land agent's name (if applicable)	Type of interest	Plot(s)	Land requirement	Status of negotiations with land interest	Cell in this row with change	Cell content in previous version
					13-05-2022 Letter Local Refinement consultation notification sent		
					24-05-2022 Letter Local Refinement consultation extension notification sent	No Change	
						No Change	
272	Edmund Martin McArdle	Cat 1 and 3	33-157	CAR	An invitation to negotiate and acquire land interests by voluntary agreement has been sent by letter. 09-10-2018 Letter Land Interest Questionnaire sent	No Change	
						No Change	

CA (Compulsory acquisition), CAR (Compulsory acquisition of rights over land and temporary possession), TP (Temporary possession)

CAS (Compulsory acquisition of subsoil), CASTPS (Compulsory acquisition of subsoil and temporary possession of land at the surface)



						This Version:	Version 2.0 (December 2022)
						Previous Version:	Version 1.0 (October 2022)
						Change 1	
No.	Land interest name/organisation and land agent's name (if applicable)	Type of interest	Plot(s)	Land requirement	Status of negotiations with land interest	Cell in this row with change	Cell content in previous version
272 Cont'd					09-10-2018 Letter Section 42 Statutory consultation notification sent 08-02-2019 Letter Land Interest Questionnaire reminder sent 27-01-2020 Letter Supplementary consultation notification sent 13-07-2020 Letter Design Refinement consultation notification sent 29-09-2020 Letter An invitation has been sent to negotiate and acquire land interests by voluntary agreement 13-07-2021 Letter Community Impacts consultation notification sent 26-10-2021 Letter An invitation has been sent to negotiate and acquire land interests by voluntary agreement 13-05-2022 Letter Local Refinement consultation notification sent 24-05-2022 Letter Local Refinement consultation extension notification sent	No Change	
273	Edna Mavis Whibley Michael Henry Whibley	Cat 1 and 3	09-12	TP	An invitation to negotiate and acquire land interests by voluntary agreement has been sent by letter. 17-08-2017 Phone Call Conversation regarding survey access 28-08-2018 Letter Land Interest Questionnaire sent 09-10-2018 Letter Section 42 Statutory consultation notification sent 09-10-2018 Letter Land Interest Questionnaire sent 23-10-2018 Letter Land Interest Questionnaire response 15-08-2019 Letter 2019 Post-Statutory consultation notification sent 27-01-2020 Letter Supplementary consultation notification sent 13-07-2020 Letter Design Refinement consultation notification sent 29-09-2020 Letter An invitation has been sent to negotiate and acquire land interests by voluntary agreement 13-07-2021 Letter Community Impacts consultation notification sent 26-10-2021 Letter An invitation has been sent to negotiate and acquire land interests by voluntary agreement 13-05-2022 Letter Local Refinement consultation notification sent 24-05-2022 Letter Local Refinement consultation extension notification sent	No Change	
274	Edvinas Banys	Cat 1 and 3	33-142	CAR	An invitation to negotiate and acquire land interests by voluntary agreement has been sent by letter. 09-10-2018 Letter Section 42 Statutory consultation notification sent 09-10-2018 Letter Land Interest Questionnaire sent 08-01-2019 Letter Land Interest Questionnaire response 27-01-2020 Letter Supplementary consultation notification sent	No Change	

CA (Compulsory acquisition), CAR (Compulsory acquisition of rights over land and temporary possession), TP (Temporary possession)  
CAS (Compulsory acquisition of subsoil), CASTPS (Compulsory acquisition of subsoil and temporary possession of land at the surface)

						This Version:	Version 2.0 (December 2022)
						Previous Version:	Version 1.0 (October 2022)
						Change 1	
No.	Land interest name/organisation and land agent's name (if applicable)	Type of interest	Plot(s)	Land requirement	Status of negotiations with land interest	Cell in this row with change	Cell content in previous version
					13-07-2020 Letter Design Refinement consultation notification sent	No Change	
					29-09-2020 Letter An invitation has been sent to negotiate and acquire land interests by voluntary agreement	No Change	
					13-07-2021 Letter Community Impacts consultation notification sent	No Change	
					26-10-2021 Letter An invitation has been sent to negotiate and acquire land interests by voluntary agreement	No Change	
					13-05-2022 Letter Local Refinement consultation notification sent	No Change	
					24-05-2022 Letter Local Refinement consultation extension notification sent	No Change	
275	Edward Lee	Cat 1	32-137	TP	An invitation to negotiate and acquire land interests by voluntary agreement has been sent by letter. 27-01-2020 Letter Supplementary consultation notification sent	No Change	
						No Change	

CA (Compulsory acquisition), CAR (Compulsory acquisition of rights over land and temporary possession), TP (Temporary possession)  
 CAS (Compulsory acquisition of subsoil), CASTPS (Compulsory acquisition of subsoil and temporary possession of land at the surface)

						This Version:	Version 2.0 (December 2022)
						Previous Version:	Version 1.0 (October 2022)
						Change 1	
No.	Land interest name/organisation and land agent's name (if applicable)	Type of interest	Plot(s)	Land requirement	Status of negotiations with land interest	Cell in this row with change	Cell content in previous version
275 Cont'd			32-138	CAR	13-07-2020 Letter Design Refinement consultation notification sent		
			32-144	CAR	29-09-2020 Letter An invitation has been sent to negotiate and acquire land interests by voluntary agreement	No Change	
			32-149	TP	13-07-2021 Letter Community Impacts consultation notification sent	No Change	
					26-10-2021 Letter An invitation has been sent to negotiate and acquire land interests by voluntary agreement	No Change	
					07-12-2021 Phone Call Conversation regarding voluntary agreement	No Change	
					13-05-2022 Letter Local Refinement consultation notification sent	No Change	
					24-05-2022 Letter Local Refinement consultation extension notification sent	No Change	
276	Edward William Evans	Cat 1 and 3	26-66	CAR	An invitation to negotiate and acquire land interests by voluntary agreement has been sent by letter. 27-01-2020 Letter Supplementary consultation notification sent	No Change	
			28-49	CAR	13-07-2020 Letter Design Refinement consultation notification sent	No Change	
					29-09-2020 Letter An invitation has been sent to negotiate and acquire land interests by voluntary agreement	No Change	
					13-07-2021 Letter Community Impacts consultation notification sent	No Change	
					26-10-2021 Letter An invitation has been sent to negotiate and acquire land interests by voluntary agreement	No Change	
					13-05-2022 Letter Local Refinement consultation notification sent	No Change	
					24-05-2022 Letter Local Refinement consultation extension notification sent	No Change	
277	Eileen Crowley Gary Davis Tom French - BTF Partnership (as agent)	Cat 1	42-42	CA	A blight notice has been received and accepted by the Applicant. Negotiations are ongoing and there is currently a significant difference in valuation. The Applicant is now considering whether Alternative Dispute Resolution would be appropriate in this case.	No Change	
					12-04-2017 Letter Preferred Route Announcement notification sent	No Change	
					31-10-2017 Letter Order Limits update notification sent	No Change	
					16-04-2018 Email Correspondence regarding survey access	No Change	
					14-05-2018 Letter Land Interest Questionnaire sent	No Change	
					30-08-2018 Letter Land Interest Questionnaire response	No Change	
					09-10-2018 Letter Section 42 Statutory consultation notification sent	No Change	
					15-08-2019 Letter 2019 Post-Statutory consultation notification sent	No Change	
					02-01-2020 Letter Survey access request sent	No Change	
					27-01-2020 Letter Supplementary consultation notification sent	No Change	
					13-07-2020 Letter Design Refinement consultation notification sent	No Change	
					29-09-2020 Letter An invitation has been sent to negotiate and acquire land interests by voluntary agreement	No Change	

CA (Compulsory acquisition), CAR (Compulsory acquisition of rights over land and temporary possession), TP (Temporary possession)  
CAS (Compulsory acquisition of subsoil), CASTPS (Compulsory acquisition of subsoil and temporary possession of land at the surface)

						This Version:	Version 2.0 (December 2022)
						Previous Version:	Version 1.0 (October 2022)
						Change 1	
No.	Land interest name/organisation and land agent's name (if applicable)	Type of interest	Plot(s)	Land requirement	Status of negotiations with land interest	Cell in this row with change	Cell content in previous version
					22-10-2020 Meeting Regular catch up meeting with agent to discuss status and case progress		
					05-11-2020 Meeting Regular catch up meeting with agent to discuss status and case progress	No Change	
					14-01-2021 Meeting Regular catch up meeting with agent to discuss status and case progress	No Change	
					11-02-2021 Meeting Regular catch up meeting with agent to discuss status and case progress	No Change	
					11-03-2021 Meeting Regular catch up meeting with agent to discuss status and case progress	No Change	
					23-04-2021 Meeting Regular catch up meeting with agent to discuss status and case progress	No Change	
					13-05-2021 Meeting Regular catch up meeting with agent to discuss status and case progress	No Change	
					18-06-2021 Meeting Regular catch up meeting with agent to discuss status and case progress	No Change	

CA (Compulsory acquisition), CAR (Compulsory acquisition of rights over land and temporary possession), TP (Temporary possession)  
 CAS (Compulsory acquisition of subsoil), CASTPS (Compulsory acquisition of subsoil and temporary possession of land at the surface)

						This Version:	Version 2.0 (December 2022)
						Previous Version:	Version 1.0 (October 2022)
						Change 1	
No.	Land interest name/organisation and land agent's name (if applicable)	Type of interest	Plot(s)	Land requirement	Status of negotiations with land interest	Cell in this row with change	Cell content in previous version
277 Cont'd					13-07-2021 Letter Community Impacts consultation notification sent		
					13-07-2021 Meeting Regular catch up meeting with agent to discuss status and case progress	No Change	
					28-07-2021 Meeting Regular catch up meeting with agent to discuss status and case progress	No Change	
					20-08-2021 Meeting Regular catch up meeting with agent to discuss status and case progress	No Change	
					15-09-2021 Meeting Regular catch up meeting with agent to discuss status and case progress	No Change	
					13-10-2021 Meeting Regular catch up meeting with agent to discuss status and case progress	No Change	
					10-11-2021 Meeting Regular catch up meeting with agent to discuss status and case progress	No Change	
					07-02-2022 Meeting Regular catch up meeting with agent to discuss status and case progress	No Change	
					01-03-2022 Meeting Regular catch up meeting with agent to discuss status and case progress	No Change	
					05-03-2022 Meeting Discussion regarding progress with client and blight notice	No Change	
					04-04-2022 Meeting Regular catch up meeting with agent to discuss status and case progress	No Change	
					03-05-2022 Meeting Regular catch up meeting with agent to discuss status and case progress	No Change	
					13-05-2022 Letter Local Refinement consultation notification sent	No Change	
					24-05-2022 Letter Local Refinement consultation extension notification sent	No Change	
					30-05-2022 Meeting Regular catch up meeting with agent to discuss status and case progress	No Change	
					21-06-2022 Meeting Discussion regarding valuation	No Change	
					25-07-2022 Meeting Regular catch up meeting with agent to discuss status and case progress	No Change	
					15-08-2022 Meeting Regular catch up meeting with agent to discuss status and case progress - with agent to explore further opinions of value with local estate agents	No Change	
05-09-2022 Meeting Regular catch up meeting with agent to discuss status and case progress	No Change						
278	Ekim Properties Ltd	Cat 1 and 3	25-62	CAR	An invitation to negotiate and acquire land interests by voluntary agreement has been sent by letter.	No Change	
					13-07-2020 Letter Design Refinement consultation notification sent	No Change	
					29-09-2020 Letter An invitation has been sent to negotiate and acquire land interests by voluntary agreement	No Change	
					28-10-2020 Email Correspondence regarding voluntary agreement letter	No Change	
					13-07-2021 Letter Community Impacts consultation notification sent	No Change	
					26-10-2021 Letter An invitation has been sent to negotiate and acquire land interests by voluntary agreement	No Change	
					13-05-2022 Letter Local Refinement consultation notification sent	No Change	
					24-05-2022 Letter Local Refinement consultation extension notification sent	No Change	
279					An invitation to negotiate and acquire land interests by voluntary agreement has been sent by letter.	No Change	

CA (Compulsory acquisition), CAR (Compulsory acquisition of rights over land and temporary possession), TP (Temporary possession)  
 CAS (Compulsory acquisition of subsoil), CASTPS (Compulsory acquisition of subsoil and temporary possession of land at the surface)

							This Version:	Version 2.0 (December 2022)	
							Previous Version:	Version 1.0 (October 2022)	
							Change 1		
No.	Land interest name/organisation and land agent's name (if applicable)	Type of interest	Plot(s)	Land requirement	Status of negotiations with land interest			Cell in this row with change	Cell content in previous version
	Elaine Erika Murray	Cat 1, 2 and 3	32-133	CAR	27-01-2020	Letter	Supplementary consultation notification sent	No Change	
			32-137	TP	16-03-2020	Letter	Land Interest Questionnaire sent	No Change	
			32-138	CAR	13-07-2020	Letter	Design Refinement consultation notification sent	No Change	
			32-144	CAR	29-09-2020	Letter	An invitation has been sent to negotiate and acquire land interests by voluntary agreement	No Change	
			32-149	TP	20-10-2020	Email	Correspondence regarding voluntary agreement	No Change	
					24-06-2021	Email	Correspondence regarding voluntary agreement	No Change	
					13-07-2021	Letter	Community Impacts consultation notification sent	No Change	
					13-05-2022	Letter	Local Refinement consultation notification sent	No Change	

CA (Compulsory acquisition), CAR (Compulsory acquisition of rights over land and temporary possession), TP (Temporary possession)  
 CAS (Compulsory acquisition of subsoil), CASTPS (Compulsory acquisition of subsoil and temporary possession of land at the surface)

						This Version:	Version 2.0 (December 2022)
						Previous Version:	Version 1.0 (October 2022)
						Change 1	
No.	Land interest name/organisation and land agent's name (if applicable)	Type of interest	Plot(s)	Land requirement	Status of negotiations with land interest	Cell in this row with change	Cell content in previous version
279 Cont'd					24-05-2022 Letter Local Refinement consultation extension notification sent	No Change	
280	Elaine Frances Wood	Cat 1, 2 and 3	29-230	CA	A blight notice has been received and accepted by the Applicant. Agreement on compensation has been reached and the acquisition is in conveyancing. 10-09-2018 Letter Land Interest Questionnaire sent	No Change	
				CA	09-10-2018 Letter Section 42 Statutory consultation notification sent	No Change	
				CA	08-02-2019 Letter Land Interest Questionnaire reminder sent	No Change	
					15-08-2019 Letter 2019 Post-Statutory consultation notification sent	No Change	
					27-11-2019 Letter Blight notice received	No Change	
					13-01-2020 Letter Correspondence to claimants responding to blight notice	No Change	
					27-01-2020 Letter Supplementary consultation notification sent	No Change	
					13-07-2020 Letter Design Refinement consultation notification sent	No Change	
					13-07-2021 Letter Community Impacts consultation notification sent	No Change	
					13-05-2022 Letter Local Refinement consultation notification sent	No Change	
					24-05-2022 Letter Local Refinement consultation extension notification sent	No Change	
				281	Elaine Patricia Hufton	Cat 1 and 3	13-18
	09-10-2018 Letter Land Interest Questionnaire sent	No Change					
	03-01-2019 Letter Land Interest Questionnaire response	No Change					
	27-01-2020 Letter Supplementary consultation notification sent	No Change					
	13-07-2020 Letter Design Refinement consultation notification sent	No Change					
	29-09-2020 Letter An invitation has been sent to negotiate and acquire land interests by voluntary agreement	No Change					
	13-07-2021 Letter Community Impacts consultation notification sent	No Change					
	26-10-2021 Letter An invitation has been sent to negotiate and acquire land interests by voluntary agreement	No Change					
	13-05-2022 Letter Local Refinement consultation notification sent	No Change					
	24-05-2022 Letter Local Refinement consultation extension notification sent	No Change					
282	Elaine Wai Yee Wan	Cat 1 and 3	25-21	CAR	An invitation to negotiate and acquire land interests by voluntary agreement has been sent by letter. 27-01-2020 Letter Supplementary consultation notification sent	No Change	
					13-07-2020 Letter Design Refinement consultation notification sent	No Change	
					29-09-2020 Letter An invitation has been sent to negotiate and acquire land interests by voluntary agreement	No Change	
						No Change	

CA (Compulsory acquisition), CAR (Compulsory acquisition of rights over land and temporary possession), TP (Temporary possession)  
 CAS (Compulsory acquisition of subsoil), CASTPS (Compulsory acquisition of subsoil and temporary possession of land at the surface)

						This Version:	Version 2.0 (December 2022)
						Previous Version:	Version 1.0 (October 2022)
						Change 1	
No.	Land interest name/organisation and land agent's name (if applicable)	Type of interest	Plot(s)	Land requirement	Status of negotiations with land interest	Cell in this row with change	Cell content in previous version
					13-07-2021 Letter Community Impacts consultation notification sent	No Change	
					26-10-2021 Letter An invitation has been sent to negotiate and acquire land interests by voluntary agreement	No Change	
					13-05-2022 Letter Local Refinement consultation notification sent	No Change	
					24-05-2022 Letter Local Refinement consultation extension notification sent	No Change	
283	Eleanor Andrea Mundy	Cat 1 and 3	42-168	CAR	An invitation to negotiate and acquire land interests by voluntary agreement has been sent by letter.	No Change	
					09-10-2018 Letter Land Interest Questionnaire sent	No Change	
					09-10-2018 Letter Section 42 Statutory consultation notification sent	No Change	

CA (Compulsory acquisition), CAR (Compulsory acquisition of rights over land and temporary possession), TP (Temporary possession)  
 CAS (Compulsory acquisition of subsoil), CASTPS (Compulsory acquisition of subsoil and temporary possession of land at the surface)



						This Version:	Version 2.0 (December 2022)					
						Previous Version:	Version 1.0 (October 2022)					
						Change 1						
No.	Land interest name/organisation and land agent's name (if applicable)	Type of interest	Plot(s)	Land requirement	Status of negotiations with land interest	Cell in this row with change	Cell content in previous version					
283 Cont'd					14-12-2018 Letter Land Interest Questionnaire response							
					27-01-2020 Letter Supplementary consultation notification sent	No Change						
					13-07-2020 Letter Design Refinement consultation notification sent	No Change						
					29-09-2020 Letter An invitation has been sent to negotiate and acquire land interests by voluntary agreement	No Change						
					13-07-2021 Letter Community Impacts consultation notification sent	No Change						
					26-10-2021 Letter An invitation has been sent to negotiate and acquire land interests by voluntary agreement	No Change						
					13-05-2022 Letter Local Refinement consultation notification sent	No Change						
					24-05-2022 Letter Local Refinement consultation extension notification sent	No Change						
284	Eleesha L. Smith	Cat 1	33-270	CAR	An invitation to negotiate and acquire land interests by voluntary agreement has been sent by letter.	No Change						
					27-01-2020 Letter Supplementary consultation notification sent	No Change						
					13-07-2020 Letter Design Refinement consultation notification sent	No Change						
					29-09-2020 Letter An invitation has been sent to negotiate and acquire land interests by voluntary agreement	No Change						
			33-276	TP	13-07-2021 Letter Community Impacts consultation notification sent	No Change						
					26-10-2021 Letter An invitation has been sent to negotiate and acquire land interests by voluntary agreement	No Change						
					13-05-2022 Letter Local Refinement consultation notification sent	No Change						
					24-05-2022 Letter Local Refinement consultation extension notification sent	No Change						
285	Elizabeth Akinyemi	Cat 1 and 3	29-119	CA	Property bought under the blight provisions by the Applicant. The occupier is a tenant of the Applicant occupying by way of an Assured Shorthold Tenancy. Possession will be sought under the AST first.	No Change						
					13-07-2020 Letter Design Refinement consultation notification sent	No Change						
			Kevin Kehinde Tosin Akinyemi-Adesanya	33-218	CA	03-08-2020 Email Correspondence regarding Design Refinement consultation	No Change					
						29-09-2020 Letter An invitation has been sent to negotiate and acquire land interests by voluntary agreement	No Change					
	19-01-2021 Letter Land Interest Questionnaire sent	No Change										
	13-07-2021 Letter Community Impacts consultation notification sent	No Change										
						13-05-2022 Letter Local Refinement consultation notification sent	No Change					
						24-05-2022 Letter Local Refinement consultation extension notification sent	No Change					
286						Elizabeth Alexandra Lee	Cat 1	28-89	CA	An invitation to negotiate and acquire land interests by voluntary agreement has been sent by letter.	No Change	
										09-10-2018 Letter Land Interest Questionnaire sent	No Change	
	09-10-2018 Letter Section 42 Statutory consultation notification sent	No Change										
	08-02-2019 Letter Land Interest Questionnaire reminder sent	No Change										

CA (Compulsory acquisition), CAR (Compulsory acquisition of rights over land and temporary possession), TP (Temporary possession)  
 CAS (Compulsory acquisition of subsoil), CASTPS (Compulsory acquisition of subsoil and temporary possession of land at the surface)

						This Version:	Version 2.0 (December 2022)
						Previous Version:	Version 1.0 (October 2022)
						Change 1	
No.	Land interest name/organisation and land agent's name (if applicable)	Type of interest	Plot(s)	Land requirement	Status of negotiations with land interest	Cell in this row with change	Cell content in previous version
					26-02-2019 Letter Land Interest Questionnaire response	No Change	
					27-01-2020 Letter Supplementary consultation notification sent	No Change	
					13-07-2020 Letter Design Refinement consultation notification sent	No Change	
					29-09-2020 Letter An invitation has been sent to negotiate and acquire land interests by voluntary agreement	No Change	
					13-07-2021 Letter Community Impacts consultation notification sent	No Change	
					26-10-2021 Letter An invitation has been sent to negotiate and acquire land interests by voluntary agreement	No Change	
					13-05-2022 Letter Local Refinement consultation notification sent	No Change	
					24-05-2022 Letter Local Refinement consultation extension notification sent	No Change	

CA (Compulsory acquisition), CAR (Compulsory acquisition of rights over land and temporary possession), TP (Temporary possession)  
 CAS (Compulsory acquisition of subsoil), CASTPS (Compulsory acquisition of subsoil and temporary possession of land at the surface)

						This Version:	Version 2.0 (December 2022)
						Previous Version:	Version 1.0 (October 2022)
						Change 1	
No.	Land interest name/organisation and land agent's name (if applicable)	Type of interest	Plot(s)	Land requirement	Status of negotiations with land interest	Cell in this row with change	Cell content in previous version
287	Elizabeth Ann Joan Dickinson  Mark James Dickinson	Cat 1 and 3	34-33	CAR	An invitation to negotiate and acquire land interests by voluntary agreement has been sent by letter.		
					12-04-2017 Letter Preferred Route Announcement notification sent	No Change	
					10-05-2017 Letter Preferred Route Announcement notification sent	No Change	
					17-08-2017 Letter Survey access request sent	No Change	
					31-10-2017 Letter Order Limits update notification sent	No Change	
					14-05-2018 Letter Land Interest Questionnaire sent	No Change	
					27-06-2018 Phone Call Conversation regarding title ownership	No Change	
					02-08-2018 Letter Order Limits update notification sent	No Change	
					09-10-2018 Letter Section 42 Statutory consultation notification sent	No Change	
					15-03-2021 Email Correspondence regarding land referencing	No Change	
					13-07-2021 Letter Community Impacts consultation notification sent	No Change	
					13-05-2022 Letter Local Refinement consultation notification sent	No Change	
					24-05-2022 Letter Local Refinement consultation extension notification sent	No Change	
					288	Elizabeth Gilbody	Cat 1 and 3
13-07-2020 Letter Design Refinement consultation notification sent	No Change						
29-09-2020 Letter An invitation has been sent to negotiate and acquire land interests by voluntary agreement	No Change						
13-07-2021 Letter Community Impacts consultation notification sent	No Change						
26-10-2021 Letter An invitation has been sent to negotiate and acquire land interests by voluntary agreement	No Change						
13-05-2022 Letter Local Refinement consultation notification sent	No Change						
24-05-2022 Letter Local Refinement consultation extension notification sent	No Change						
289	Elizabeth Metcalfe	Cat 1 and 3	32-87	CA	An invitation to negotiate and acquire land interests by voluntary agreement has been sent by letter.	No Change	
					09-10-2018 Letter Section 42 Statutory Consultation notification sent	No Change	
					27-01-2020 Letter Supplementary consultation notification sent	No Change	
					16-03-2020 Letter Land Interest Questionnaire sent	No Change	
					29-09-2020 Letter An invitation has been sent to negotiate and acquire land interests by voluntary agreement	No Change	
					26-10-2021 Letter An invitation has been sent to negotiate and acquire land interests by voluntary agreement	No Change	
					13-05-2022 Letter Local Refinement consultation notification sent	No Change	
					24-05-2022 Letter Local Refinement consultation extension notification sent	No Change	
290					An invitation to negotiate and acquire land interests by voluntary agreement has been sent by letter.	No Change	

CA (Compulsory acquisition), CAR (Compulsory acquisition of rights over land and temporary possession), TP (Temporary possession)  
 CAS (Compulsory acquisition of subsoil), CASTPS (Compulsory acquisition of subsoil and temporary possession of land at the surface)

							This Version:	Version 2.0 (December 2022)	
							Previous Version:	Version 1.0 (October 2022)	
							Change 1		
No.	Land interest name/organisation and land agent's name (if applicable)	Type of interest	Plot(s)	Land requirement	Status of negotiations with land interest			Cell in this row with change	Cell content in previous version
	Elizabeth Simpson	Cat 1 and 3	12-47	TP	27-01-2020	Letter	Supplementary consultation notification sent	No Change	
					13-07-2020	Letter	Design Refinement consultation notification sent	No Change	
					29-09-2020	Letter	An invitation has been sent to negotiate and acquire land interests by voluntary agreement	No Change	
					13-07-2021	Letter	Community Impacts consultation notification sent	No Change	
					26-10-2021	Letter	An invitation has been sent to negotiate and acquire land interests by voluntary agreement	No Change	
					13-05-2022	Letter	Local Refinement consultation notification sent	No Change	
					24-05-2022	Letter	Local Refinement consultation extension notification sent	No Change	

CA (Compulsory acquisition), CAR (Compulsory acquisition of rights over land and temporary possession), TP (Temporary possession)  
 CAS (Compulsory acquisition of subsoil), CASTPS (Compulsory acquisition of subsoil and temporary possession of land at the surface)

						This Version:	Version 2.0 (December 2022)
						Previous Version:	Version 1.0 (October 2022)
						Change 1	
No.	Land interest name/organisation and land agent's name (if applicable)	Type of interest	Plot(s)	Land requirement	Status of negotiations with land interest	Cell in this row with change	Cell content in previous version
291	Elledee Properties Limited	Cat 1 and 3	09-39	TP	An invitation to negotiate and acquire land interests by voluntary agreement has been sent by letter.		
					13-07-2021 Letter Community Impacts consultation notification sent	No Change	
					26-10-2021 Letter An invitation has been sent to negotiate and acquire land interests by voluntary agreement	No Change	
					21-11-2021 Email Correspondence regarding interest in voluntary agreement	No Change	
					10-12-2021 Email Correspondence regarding voluntary agreement and compensation	No Change	
					13-05-2022 Letter Local Refinement consultation notification sent	No Change	
					24-05-2022 Letter Local Refinement consultation extension notification sent	No Change	
292	Ellen Earl	Cat 1 and 3	43-76	TP	An invitation to negotiate and acquire land interests by voluntary agreement has been sent by letter.		
					27-01-2020 Letter Supplementary consultation notification sent	No Change	
					16-03-2020 Letter Land Interest Questionnaire sent	No Change	
					02-07-2020 Letter Land Interest Questionnaire response	No Change	
					13-07-2020 Letter Design Refinement consultation notification sent	No Change	
					29-09-2020 Letter An invitation has been sent to negotiate and acquire land interests by voluntary agreement	No Change	
					13-07-2021 Letter Community Impacts consultation notification sent	No Change	
					26-10-2021 Letter An invitation has been sent to negotiate and acquire land interests by voluntary agreement	No Change	
					13-05-2022 Letter Local Refinement consultation notification sent	No Change	
24-05-2022 Letter Local Refinement consultation extension notification sent	No Change						
293	Ellen Saunders	Cat 1	29-40	CA	Occupier at Gammonfields Way Travellers site. Occupied by way of a licence agreement from Thurrock Council. On site consultation events have been held and attended by Thurrock Council representatives and members of the travelling community to seek feedback on alternative relocation options for this site. During COVID-19 options and engagement were shared via a private Facebook Group as well as engagement by the Traveller Liaison Officer for Thurrock Council. New site agreed in principle by both Thurrock as the Freeholder and by the occupiers. All occupiers will be relocated onto the new site and discussions are ongoing to agree the final details of the design of the site layout. This will enable an indicative plan to be agreed.		
					27-11-2018 Meeting On site consultation event	No Change	
					05-12-2019 Meeting On site consultation event	No Change	
					24-02-2020 Meeting On site consultation event	No Change	
					13-07-2020 Meeting On site consultation event	No Change	
					13-07-2020 Letter Design Refinement consultation notification sent	No Change	
					13-05-2022 Letter Local Refinement consultation notification sent	No Change	
					24-05-2022 Letter Local Refinement consultation extension notification sent	No Change	
					07-07-2022 Letter Engagement seeking feedback on proposals for final site and pitch layout	No Change	

CA (Compulsory acquisition), CAR (Compulsory acquisition of rights over land and temporary possession), TP (Temporary possession)  
 CAS (Compulsory acquisition of subsoil), CASTPS (Compulsory acquisition of subsoil and temporary possession of land at the surface)

						This Version:	Version 2.0 (December 2022)
						Previous Version:	Version 1.0 (October 2022)
						Change 1	
No.	Land interest name/organisation and land agent's name (if applicable)	Type of interest	Plot(s)	Land requirement	Status of negotiations with land interest	Cell in this row with change	Cell content in previous version
294	Ellie Wilkins	Cat 1	33-270	CAR	An invitation to negotiate and acquire land interests by voluntary agreement has been sent by letter. 27-01-2020 Letter Supplementary consultation notification sent	No Change	
				TP	13-07-2020 Letter Design Refinement consultation notification sent	No Change	
			33-276		29-09-2020 Letter An invitation has been sent to negotiate and acquire land interests by voluntary agreement	No Change	
					13-07-2021 Letter Community Impacts consultation notification sent	No Change	
						No Change	

CA (Compulsory acquisition), CAR (Compulsory acquisition of rights over land and temporary possession), TP (Temporary possession)  
 CAS (Compulsory acquisition of subsoil), CASTPS (Compulsory acquisition of subsoil and temporary possession of land at the surface)

						This Version:	Version 2.0 (December 2022)
						Previous Version:	Version 1.0 (October 2022)
						Change 1	
No.	Land interest name/organisation and land agent's name (if applicable)	Type of interest	Plot(s)	Land requirement	Status of negotiations with land interest	Cell in this row with change	Cell content in previous version
294 Cont'd					26-10-2021 Letter An invitation has been sent to negotiate and acquire land interests by voluntary agreement		
					13-05-2022 Letter Local Refinement consultation notification sent	No Change	
					24-05-2022 Letter Local Refinement consultation extension notification sent	No Change	
295	Elouise Ann Low	Cat 1 and 3	30-52	TP	An invitation to negotiate and acquire land interests by voluntary agreement has been sent by letter.	No Change	
					13-07-2020 Letter Design Refinement consultation notification sent	No Change	
					29-09-2020 Letter An invitation has been sent to negotiate and acquire land interests by voluntary agreement	No Change	
					13-07-2021 Letter Community Impacts consultation notification sent	No Change	
					26-10-2021 Letter An invitation has been sent to negotiate and acquire land interests by voluntary agreement	No Change	
					13-05-2022 Letter Local Refinement consultation notification sent	No Change	
24-05-2022 Letter Local Refinement consultation extension notification sent	No Change						
296	Elvie Cooper	Cat 1	29-40	CA	Occupier at Gammonfields Way Travellers site. Occupied by way of a licence agreement from Thurrock Council. On site consultation events have been held and attended by Thurrock Council representatives and members of the travelling community to seek feedback on alternative relocation options for this site. During COVID-19 options and engagement were shared via a private Facebook Group as well as engagement by the Traveller Liaison Officer for Thurrock Council. New site agreed in principle by both Thurrock as the Freeholder and by the occupiers. All occupiers will be relocated onto the new site and discussions are ongoing to agree the final details of the design of the site layout. This will enable an indicative plan to be agreed.	No Change	
					27-11-2018 Meeting On site consultation event	No Change	
					05-12-2019 Meeting On site consultation event	No Change	
					24-02-2020 Meeting On site consultation event	No Change	
					13-07-2020 Meeting On site consultation event	No Change	
					13-07-2020 Letter Design Refinement consultation notification sent	No Change	
					13-07-2021 Letter Community Impacts consultation notification sent	No Change	
					13-05-2022 Letter Local Refinement consultation notification sent	No Change	
					24-05-2022 Letter Local Refinement consultation extension notification sent	No Change	
					07-07-2022 Letter Engagement seeking feedback on proposals for final site and pitch layout	No Change	
297	Elwira Tomaszewska	Cat 1 and 3	25-65	CAR	An invitation to negotiate and acquire land interests by voluntary agreement has been sent by letter.	No Change	
					27-01-2020 Letter Supplementary consultation notification sent	No Change	
					13-07-2020 Letter Design Refinement consultation notification sent	No Change	
					29-09-2020 Letter An invitation has been sent to negotiate and acquire land interests by voluntary agreement	No Change	
					13-07-2021 Letter Community Impacts consultation notification sent	No Change	

CA (Compulsory acquisition), CAR (Compulsory acquisition of rights over land and temporary possession), TP (Temporary possession)  
 CAS (Compulsory acquisition of subsoil), CASTPS (Compulsory acquisition of subsoil and temporary possession of land at the surface)

						This Version:	Version 2.0 (December 2022)
						Previous Version:	Version 1.0 (October 2022)
						Change 1	
No.	Land interest name/organisation and land agent's name (if applicable)	Type of interest	Plot(s)	Land requirement	Status of negotiations with land interest	Cell in this row with change	Cell content in previous version
					26-10-2021 Letter An invitation has been sent to negotiate and acquire land interests by voluntary agreement		
					13-05-2022 Letter Local Refinement consultation notification sent	No Change	
					24-05-2022 Letter Local Refinement consultation extension notification sent	No Change	
298	Emma Claire Robbins	Cat 1 and 3	33-171	CAR	An invitation to negotiate and acquire land interests by voluntary agreement has been sent by letter.	No Change	
			33-180	CAR	12-04-2017 Letter Preferred Route Announcement notification sent	No Change	
					17-08-2017 Letter Survey access request sent	No Change	

CA (Compulsory acquisition), CAR (Compulsory acquisition of rights over land and temporary possession), TP (Temporary possession)  
 CAS (Compulsory acquisition of subsoil), CASTPS (Compulsory acquisition of subsoil and temporary possession of land at the surface)



						This Version:	Version 2.0 (December 2022)
						Previous Version:	Version 1.0 (October 2022)
						Change 1	
No.	Land interest name/organisation and land agent's name (if applicable)	Type of interest	Plot(s)	Land requirement	Status of negotiations with land interest	Cell in this row with change	Cell content in previous version
298 Cont'd					31-10-2017 Letter Order Limits update notification sent		
					14-05-2018 Letter Land Interest Questionnaire sent	No Change	
					09-10-2018 Letter Section 42 Statutory consultation notification sent	No Change	
					09-10-2018 Letter Land Interest Questionnaire sent	No Change	
					08-02-2019 Letter Land Interest Questionnaire reminder sent	No Change	
					27-01-2020 Letter Supplementary consultation notification sent	No Change	
					13-07-2020 Letter Design Refinement consultation notification sent	No Change	
					29-09-2020 Letter An invitation has been sent to negotiate and acquire land interests by voluntary agreement	No Change	
					13-07-2021 Letter Community Impacts consultation notification sent	No Change	
					26-10-2021 Letter An invitation has been sent to negotiate and acquire land interests by voluntary agreement	No Change	
					13-05-2022 Letter Local Refinement consultation notification sent	No Change	
					24-05-2022 Letter Local Refinement consultation extension notification sent	No Change	
					299	Emma Elizabeth Mitchell	Cat 1 and 3
27-01-2020 Letter Supplementary consultation notification sent	No Change						
13-07-2020 Letter Design Refinement consultation notification sent	No Change						
29-09-2020 Letter An invitation has been sent to negotiate and acquire land interests by voluntary agreement	No Change						
05-10-2020 Email Correspondence regarding interest in voluntary agreement	No Change						
27-10-2020 Email Correspondence regarding interest in voluntary agreement	No Change						
19-01-2021 Email Correspondence regarding voluntary agreement and compensation	No Change						
13-07-2021 Letter Community Impacts consultation notification sent	No Change						
26-10-2021 Letter An invitation has been sent to negotiate and acquire land interests by voluntary agreement	No Change						
13-05-2022 Letter Local Refinement consultation notification sent	No Change						
24-05-2022 Letter Local Refinement consultation extension notification sent	No Change						
14-06-2022 Email Correspondence regarding effect of Project on property and land referencing	No Change						
300	Emma Eve Gardiner	Cat 1 and 3	33-132	CAR			
					09-10-2018 Letter Land Interest Questionnaire sent	No Change	
					09-10-2018 Letter Section 42 Statutory consultation notification sent	No Change	
					08-02-2019 Letter Land Interest Questionnaire reminder sent	No Change	

CA (Compulsory acquisition), CAR (Compulsory acquisition of rights over land and temporary possession), TP (Temporary possession)  
 CAS (Compulsory acquisition of subsoil), CASTPS (Compulsory acquisition of subsoil and temporary possession of land at the surface)

						This Version:	Version 2.0 (December 2022)
						Previous Version:	Version 1.0 (October 2022)
						Change 1	
No.	Land interest name/organisation and land agent's name (if applicable)	Type of interest	Plot(s)	Land requirement	Status of negotiations with land interest	Cell in this row with change	Cell content in previous version
					27-01-2020 Letter Supplementary consultation notification sent	No Change	
					13-07-2020 Letter Design Refinement consultation notification sent	No Change	
					29-09-2020 Letter An invitation has been sent to negotiate and acquire land interests by voluntary agreement	No Change	
					04-05-2021 Letter Survey access request sent	No Change	
					13-07-2021 Letter Community Impacts consultation notification sent	No Change	
					13-05-2022 Letter Local Refinement consultation notification sent	No Change	
					24-05-2022 Letter Local Refinement consultation extension notification sent	No Change	

CA (Compulsory acquisition), CAR (Compulsory acquisition of rights over land and temporary possession), TP (Temporary possession)  
 CAS (Compulsory acquisition of subsoil), CASTPS (Compulsory acquisition of subsoil and temporary possession of land at the surface)

						This Version:	Version 2.0 (December 2022)
						Previous Version:	Version 1.0 (October 2022)
						Change 1	
No.	Land interest name/organisation and land agent's name (if applicable)	Type of interest	Plot(s)	Land requirement	Status of negotiations with land interest	Cell in this row with change	Cell content in previous version
301	Emma Wood	Cat 1 and 3	29-106	CA	Property bought under the blight provisions by the Applicant. The occupier is a tenant of the Applicant occupying by way of an Assured Shorthold Tenancy. Possession will be sought under the AST first. 18-08-2022 Letter Local Refinement Consultation notification sent	No Change	
302	Vodafone Limited	Cat 2 and 3	06-06	CA	Notification of the Project and confirmation of assets has taken place. The draft Development Consent Order contains Protective Provisions for the benefit of statutory undertakers and article 37 of the Development Consent Order (statutory undertakers) is subject to the electronic communications code. The Applicant is progressing a Statement of Common Ground and further negotiations will be progressed up to and during examination.  31-10-2017 Letter Order Limits update notification sent	No Change	
			06-46	CAR	27-02-2018 Email Correspondence regarding survey access	No Change	
			06-56	CAR	20-08-2018 Letter Land Interest Questionnaire sent	No Change	
			06-76	CA	09-10-2018 Letter Section 42 Statutory consultation notification sent	No Change	
			06-82	CA	15-08-2019 Letter 2019 Post-Statutory consultation notification sent	No Change	
			06-117	CAR	27-01-2020 Letter Supplementary consultation notification sent	No Change	
			06-121	CAR	13-07-2020 Letter Design Refinement consultation notification sent	No Change	
			06-141	CA	13-07-2021 Letter Community Impacts consultation notification sent	No Change	
			06-145	CA	13-12-2021 Letter Landowner engagement notification sent	No Change	
			06-147	CA	11-05-2022 Letter Landowner engagement notification sent	No Change	
			06-152	CAR	13-05-2022 Letter Local Refinement consultation notification sent	No Change	
			06-154	CA	24-05-2022 Letter Local Refinement consultation extension notification sent	No Change	
			06-155	CA	01-09-2022 Letter Landowner engagement notification sent	No Change	
			06-156	CA	05-09-2022 Letter Landowner engagement notification sent	No Change	
			06-157	CA		No Change	
			06-158	CAR		No Change	
			06-167	CA		No Change	
			08-01	CA		No Change	
			08-02	CA		No Change	
			08-03	CA		No Change	
			08-04	CA		No Change	
			08-05	CA		No Change	
			08-07	CAR		No Change	
			08-08	CAR		No Change	
			08-09	CAR		No Change	

CA (Compulsory acquisition), CAR (Compulsory acquisition of rights over land and temporary possession), TP (Temporary possession)  
CAS (Compulsory acquisition of subsoil), CASTPS (Compulsory acquisition of subsoil and temporary possession of land at the surface)

						This Version:	Version 2.0 (December 2022)
						Previous Version:	Version 1.0 (October 2022)
						Change 1	
No.	Land interest name/organisation and land agent's name (if applicable)	Type of interest	Plot(s)	Land requirement	Status of negotiations with land interest	Cell in this row with change	Cell content in previous version
			08-10	CAR		No Change	

CA (Compulsory acquisition), CAR (Compulsory acquisition of rights over land and temporary possession), TP (Temporary possession)  
 CAS (Compulsory acquisition of subsoil), CASTPS (Compulsory acquisition of subsoil and temporary possession of land at the surface)

						This Version:	Version 2.0 (December 2022)
						Previous Version:	Version 1.0 (October 2022)
						Change 1	
No.	Land interest name/organisation and land agent's name (if applicable)	Type of interest	Plot(s)	Land requirement	Status of negotiations with land interest	Cell in this row with change	Cell content in previous version
302 Cont'd			08-11	CAR		No Change	
			08-12	CAR		No Change	
			11-01	CA		No Change	
			11-08	CA		No Change	
			11-09	CA		No Change	
			11-10	CA		No Change	
			11-11	CA		No Change	
			11-14	CA		No Change	
			11-35	CA		No Change	
			11-36	CA		No Change	
			11-37	CA		No Change	
			11-51	CA		No Change	
			11-58	CA		No Change	
			11-66	CA		No Change	
			11-73	CAR		No Change	
			12-08	CAR		No Change	
			12-10	CA		No Change	
			12-12	CAR		No Change	
			12-14	CAR		No Change	
			12-15	CAR		No Change	
			12-17	CAR		No Change	
			12-18	CAR		No Change	
			12-21	TP		No Change	
			12-28	TP		No Change	
			12-43	TP		No Change	
			12-45	TP		No Change	
			12-46	TP		No Change	
			12-47	TP		No Change	
			12-48	TP		No Change	
			13-03	CA		No Change	
13-04	TP	No Change					
13-07	TP	No Change					
13-09	CA	No Change					
13-12	CAR	No Change					
13-23	CA	No Change					
13-26	CAR	No Change					
13-28	CAR	No Change					

CA (Compulsory acquisition), CAR (Compulsory acquisition of rights over land and temporary possession), TP (Temporary possession)

CAS (Compulsory acquisition of subsoil), CASTPS (Compulsory acquisition of subsoil and temporary possession of land at the surface)

						This Version:	Version 2.0 (December 2022)
						Previous Version:	Version 1.0 (October 2022)
						Change 1	
No.	Land interest name/organisation and land agent's name (if applicable)	Type of interest	Plot(s)	Land requirement	Status of negotiations with land interest	Cell in this row with change	Cell content in previous version
302 Cont'd			13-32	CAR		No Change	
			13-35	CA		No Change	
			13-37	CA		No Change	
			13-39	CA		No Change	
			13-44	CA		No Change	
			13-52	CA		No Change	
			13-54	CAR		No Change	
			13-58	CA		No Change	
			13-64	CA		No Change	
			13-65	CAR		No Change	
			13-70	CAR		No Change	
			13-71	CAR		No Change	
			13-72	CAR		No Change	
			13-74	CAR		No Change	
			13-75	CAR		No Change	
			13-82	CA		No Change	
			13-84	CA		No Change	
			13-85	CAR		No Change	
			13-87	CA		No Change	
			15-01	TP		No Change	
			15-09	TP		No Change	
			15-17	CASTPS		No Change	
			15-21	TP		No Change	
			16-02	CAR		No Change	
			17-07	TP		No Change	
			20-02	TP		No Change	
			20-04	TP		No Change	
			20-07	CAR		No Change	
			20-08	CAR		No Change	
			20-10	CAR		No Change	
20-11	CAR	No Change					
20-12	CAR	No Change					
20-18	CAR	No Change					
20-19	CAR	No Change					
20-20	CAR	No Change					
21-10	TP	No Change					
21-11	TP	No Change					

CA (Compulsory acquisition), CAR (Compulsory acquisition of rights over land and temporary possession), TP (Temporary possession)  
 CAS (Compulsory acquisition of subsoil), CASTPS (Compulsory acquisition of subsoil and temporary possession of land at the surface)

						This Version:	Version 2.0 (December 2022)
						Previous Version:	Version 1.0 (October 2022)
						Change 1	
No.	Land interest name/organisation and land agent's name (if applicable)	Type of interest	Plot(s)	Land requirement	Status of negotiations with land interest	Cell in this row with change	Cell content in previous version
302 Cont'd			21-14	CAR		No Change	
			21-19	TP		No Change	
			21-20	CAR		No Change	
			21-21	CAR		No Change	
			23-30	CAR		No Change	
			23-47	CAR		No Change	
			23-51	CA		No Change	
			23-57	CAR		No Change	
			23-61	CAR		No Change	
			23-63	CAR		No Change	
			23-64	CAR		No Change	
			23-65	CAR		No Change	
			23-71	CAR		No Change	
			23-72	CAR		No Change	
			24-83	CAR		No Change	
			24-92	CAR		No Change	
			24-93	CAR		No Change	
			24-95	CAR		No Change	
			24-98	CAR		No Change	
			24-99	CAR		No Change	
			24-100	CAR		No Change	
			24-107	CA		No Change	
			24-109	CAR		No Change	
			24-113	CAR		No Change	
			24-114	CA		No Change	
			24-115	CA		No Change	
			24-116	CAR		No Change	
			24-117	CA		No Change	
			24-118	CA		No Change	
			24-124	CAR		No Change	
25-13	CAR	No Change					
25-14	CAR	No Change					
25-15	CAR	No Change					
25-16	CAR	No Change					
25-17	CAR	No Change					
25-18	CAR	No Change					
25-19	CAR	No Change					

CA (Compulsory acquisition), CAR (Compulsory acquisition of rights over land and temporary possession), TP (Temporary possession)  
 CAS (Compulsory acquisition of subsoil), CASTPS (Compulsory acquisition of subsoil and temporary possession of land at the surface)

						This Version:	Version 2.0 (December 2022)
						Previous Version:	Version 1.0 (October 2022)
						Change 1	
No.	Land interest name/organisation and land agent's name (if applicable)	Type of interest	Plot(s)	Land requirement	Status of negotiations with land interest	Cell in this row with change	Cell content in previous version
302 Cont'd			25-21	CAR		No Change	
			25-35	CAR		No Change	
			25-46	CAR		No Change	
			25-59	CAR		No Change	
			25-66	CAR		No Change	
			25-70	CAR		No Change	
			25-71	CAR		No Change	
			25-72	CAR		No Change	
			25-73	CAR		No Change	
			25-75	CAR		No Change	
			25-79	TP		No Change	
			25-80	TP		No Change	
			25-81	CAR		No Change	
			25-82	CAR		No Change	
			25-83	CAR		No Change	
			25-85	CAR		No Change	
			25-86	CAR		No Change	
			25-87	CAR		No Change	
			25-88	CAR		No Change	
			25-89	CAR		No Change	
			25-90	CAR		No Change	
			25-91	CAR		No Change	
			25-92	CAR		No Change	
			26-08	CA		No Change	
			26-24	TP		No Change	
			26-34	TP		No Change	
			26-43	TP		No Change	
			26-50	CAR		No Change	
			27-67	CAR		No Change	
			27-68	CAR		No Change	
			27-69	CAR		No Change	
			27-70	CAR		No Change	
			27-71	CAR		No Change	
27-74	CAR	No Change					
27-75	CAR	No Change					
27-76	CAR	No Change					
27-80	CAR	No Change					

CA (Compulsory acquisition), CAR (Compulsory acquisition of rights over land and temporary possession), TP (Temporary possession)  
 CAS (Compulsory acquisition of subsoil), CASTPS (Compulsory acquisition of subsoil and temporary possession of land at the surface)



						This Version:	Version 2.0 (December 2022)
						Previous Version:	Version 1.0 (October 2022)
						Change 1	
No.	Land interest name/organisation and land agent's name (if applicable)	Type of interest	Plot(s)	Land requirement	Status of negotiations with land interest	Cell in this row with change	Cell content in previous version
302 Cont'd			27-96	CAR		No Change	
			28-51	CAR		No Change	
			28-55	CA		No Change	
			28-86	CA		No Change	
			28-88	CA		No Change	
			28-90	CA		No Change	
			28-93	CA		No Change	
			28-94	CA		No Change	
			28-95	CA		No Change	
			28-96	CA		No Change	
			28-99	CA		No Change	
			28-100	CAR		No Change	
			28-101	CA		No Change	
			28-102	CA		No Change	
			28-110	CA		No Change	
			28-112	CA		No Change	
			28-115	CA		No Change	
			28-116	CA		No Change	
			28-117	CA		No Change	
			28-119	CA		No Change	
			28-121	CA		No Change	
			28-122	CA		No Change	
			28-123	CA		No Change	
			28-124	CAR		No Change	
			28-130	TP		No Change	
			28-131	CAR		No Change	
			31-10	CAR		No Change	
			31-15	CAR		No Change	
			31-26	CA		No Change	
			32-132	CA		No Change	
32-136	CAR	No Change					
32-139	CAR	No Change					
32-140	CAR	No Change					
32-141	CAR	No Change					

CA (Compulsory acquisition), CAR (Compulsory acquisition of rights over land and temporary possession), TP (Temporary possession)  
 CAS (Compulsory acquisition of subsoil), CASTPS (Compulsory acquisition of subsoil and temporary possession of land at the surface)

						This Version:	Version 2.0 (December 2022)
						Previous Version:	Version 1.0 (October 2022)
						Change 1	
No.	Land interest name/organisation and land agent's name (if applicable)	Type of interest	Plot(s)	Land requirement	Status of negotiations with land interest	Cell in this row with change	Cell content in previous version
			32-142	CAR		No Change	
			32-145	CAR		No Change	
			32-146	CA		No Change	

CA (Compulsory acquisition), CAR (Compulsory acquisition of rights over land and temporary possession), TP (Temporary possession)  
 CAS (Compulsory acquisition of subsoil), CASTPS (Compulsory acquisition of subsoil and temporary possession of land at the surface)

						This Version:	Version 2.0 (December 2022)
						Previous Version:	Version 1.0 (October 2022)
						Change 1	
No.	Land interest name/organisation and land agent's name (if applicable)	Type of interest	Plot(s)	Land requirement	Status of negotiations with land interest	Cell in this row with change	Cell content in previous version
302 Cont'd			32-157	CAR		No Change	
			32-164	CAR		No Change	
			32-178	CAR		No Change	
			32-179	CAR		No Change	
			32-181	TP		No Change	
			39-31	CAR		No Change	
			39-34	CA		No Change	
			39-38	CA		No Change	
			39-44	CA		No Change	
			39-45	CA		No Change	
			39-47	CA		No Change	
			39-48	CA		No Change	
			39-49	CA		No Change	
			39-51	CA		No Change	
			39-53	CA		No Change	
			39-54	CAR		No Change	
			39-56	CA		No Change	
			39-59	CAR		No Change	
			39-60	CA		No Change	
			39-61	CA		No Change	
			39-62	CA		No Change	
			42-159	CAR		No Change	
			42-160	CAR		No Change	
			42-161	CAR		No Change	
			42-162	CAR		No Change	
			42-167	CAR		No Change	
			42-173	CAR		No Change	
			42-174	CAR		No Change	
			42-175	CAR		No Change	
			42-177	CAR		No Change	
			42-178	CAR		No Change	
			42-179	CAR		No Change	
42-181	CAR	No Change					
42-182	CAR	No Change					
42-185	CAR	No Change					
44-90	CAR	No Change					

CA (Compulsory acquisition), CAR (Compulsory acquisition of rights over land and temporary possession), TP (Temporary possession)  
 CAS (Compulsory acquisition of subsoil), CASTPS (Compulsory acquisition of subsoil and temporary possession of land at the surface)

						This Version:	Version 2.0 (December 2022)
						Previous Version:	Version 1.0 (October 2022)
						Change 1	
No.	Land interest name/organisation and land agent's name (if applicable)	Type of interest	Plot(s)	Land requirement	Status of negotiations with land interest	Cell in this row with change	Cell content in previous version
			44-92	TP		No Change	

CA (Compulsory acquisition), CAR (Compulsory acquisition of rights over land and temporary possession), TP (Temporary possession)  
 CAS (Compulsory acquisition of subsoil), CASTPS (Compulsory acquisition of subsoil and temporary possession of land at the surface)

						This Version:	Version 2.0 (December 2022)
						Previous Version:	Version 1.0 (October 2022)
						Change 1	
No.	Land interest name/organisation and land agent's name (if applicable)	Type of interest	Plot(s)	Land requirement	Status of negotiations with land interest	Cell in this row with change	Cell content in previous version
302 Cont'd			44-112	CAR			
			45-02	TP		No Change	
			45-05	TP		No Change	
			45-06	TP		No Change	
			45-09	TP		No Change	
			45-12	TP		No Change	
			45-30	CA		No Change	
			45-43	TP		No Change	
			45-45	TP		No Change	
			45-46	TP		No Change	
			45-48	TP		No Change	
			45-69	TP		No Change	
			45-71	CAR		No Change	
			45-76	CA		No Change	
			45-79	TP		No Change	
			45-80	CA		No Change	
			45-81	CA		No Change	
			45-86	CA		No Change	
			45-87	CAR		No Change	
			45-89	CAR		No Change	
			45-95	CA		No Change	
			45-96	CA		No Change	
			45-101	CA		No Change	
			45-103	CA		No Change	
			45-112	CAR		No Change	
			45-114	CA		No Change	
			45-121	CAR		No Change	
			45-124	CA		No Change	
			45-125	CA		No Change	
			45-128	CA		No Change	
45-129	CA	No Change					
45-139	TP	No Change					
45-146	TP	No Change					
45-167	TP	No Change					
46-01	TP	No Change					
46-03	TP	No Change					

CA (Compulsory acquisition), CAR (Compulsory acquisition of rights over land and temporary possession), TP (Temporary possession)  
 CAS (Compulsory acquisition of subsoil), CASTPS (Compulsory acquisition of subsoil and temporary possession of land at the surface)

						This Version:	Version 2.0 (December 2022)
						Previous Version:	Version 1.0 (October 2022)
						Change 1	
No.	Land interest name/organisation and land agent's name (if applicable)	Type of interest	Plot(s)	Land requirement	Status of negotiations with land interest	Cell in this row with change	Cell content in previous version
303	Energis Communications Limited	Cat 2 and 3	04-10	CA	Notification of the Project and confirmation of assets has taken place. The draft Development Consent Order contains Protective Provisions for the benefit of statutory undertakers and prohibits compulsory acquisition of any of their apparatus without consent. Further negotiations will be progressed up to and during examination. 31-10-2017 Letter Order Limits update notification sent	No Change	
			04-13	CA	27-02-2018 Email Correspondence regarding survey access	No Change	
			04-14	CAR	20-08-2018 Letter Land Interest Questionnaire sent	No Change	
			04-23	CA	15-08-2019 Letter 2019 Post-Statutory consultation notification sent	No Change	
			04-38	CAR	27-01-2020 Letter Supplementary consultation notification sent	No Change	
			06-197	CA	13-07-2020 Letter Design Refinement consultation notification sent	No Change	
			06-200	CA	13-07-2021 Letter Community Impacts consultation notification sent	No Change	
			06-201	CA	13-12-2021 Letter Landowner engagement notification sent	No Change	
			06-207	CAR	11-05-2022 Letter Landowner engagement notification sent	No Change	
			06-208	CAR	13-05-2022 Letter Local Refinement consultation notification sent	No Change	
			10-02	TP	24-05-2022 Letter Local Refinement consultation extension notification sent	No Change	
			11-10	CA	01-09-2022 Letter Landowner engagement notification sent	No Change	
			11-11	CA	05-09-2022 Letter Landowner engagement notification sent	No Change	
			11-12	CA		No Change	
			11-13	CA		No Change	
			11-14	CA		No Change	
			11-15	CAR		No Change	
			11-66	CA		No Change	
			11-69	TP		No Change	
			11-73	CAR		No Change	
			11-76	TP		No Change	
			12-01	TP		No Change	
			12-02	CAR		No Change	
			13-08	CA		No Change	
			13-52	CA		No Change	
			13-58	CA		No Change	
			13-62	TP		No Change	
			13-65	CAR		No Change	
13-66	TP		No Change				
13-67	CAR		No Change				
13-68	TP		No Change				
13-69	TP		No Change				
13-73	TP		No Change				
13-75	CAR		No Change				
13-77	TP		No Change				

CA (Compulsory acquisition), CAR (Compulsory acquisition of rights over land and temporary possession), TP (Temporary possession)  
 CAS (Compulsory acquisition of subsoil), CASTPS (Compulsory acquisition of subsoil and temporary possession of land at the surface)

						This Version:	Version 2.0 (December 2022)
						Previous Version:	Version 1.0 (October 2022)
						Change 1	
No.	Land interest name/organisation and land agent's name (if applicable)	Type of interest	Plot(s)	Land requirement	Status of negotiations with land interest	Cell in this row with change	Cell content in previous version
304	Enesco 835 Limited	Cat 1	39-53	CA	An invitation to negotiate and acquire land interests by voluntary agreement has been sent by letter.		
					09-10-2018 Letter Land Interest Questionnaire sent	No Change	
					09-10-2018 Letter Section 42 Statutory consultation notification sent	No Change	
					08-02-2019 Letter Land Interest Questionnaire reminder sent	No Change	
					27-01-2020 Letter Supplementary consultation notification sent	No Change	
					13-07-2020 Letter Design Refinement consultation notification sent	No Change	
					29-09-2020 Letter An invitation has been sent to negotiate and acquire land interests by voluntary agreement	No Change	
					13-07-2021 Letter Community Impacts consultation notification sent	No Change	
					26-10-2021 Letter An invitation has been sent to negotiate and acquire land interests by voluntary agreement	No Change	
					13-05-2022 Letter Local Refinement consultation notification sent	No Change	
24-05-2022 Letter Local Refinement consultation extension notification sent	No Change						
305	Environment Agency	Cat 1, 2 and 3	14-02	TP	There has been regular and extensive engagement with the Environment Agency since 2017. This has included monthly meetings with the Environment Agency's Area Manger and fortnightly strategic meetings with their Project Managers. The Environment Agency have also co-located with the Project team one day per week from mid-2019 to March 2020. Topic specific meetings and teleconferences have been held between the Applicant and Environment Agency specialists to discuss the Water Framework Directive, fluvial modelling, materials management, Protective Provisions, hydrogeology, and ecology. The Environment Agency are aware of the impact on their land holdings and discussions will be progressing around their interest up to and during the examination with a view to reaching agreement.		
					12-04-2017 Letter Preferred Route Announcement notification sent	No Change	
					14-03 TP 04-05-2017 Email Correspondence regarding survey works	No Change	
					15-01 TP 30-05-2017 Email Correspondence regarding survey works	No Change	
					15-03 TP 13-09-2017 Letter Survey access request sent	No Change	
					15-04 TP 31-10-2017 Letter Order Limits update notification sent	No Change	
					15-05 TP 25-06-2018 Letter Land Interest Questionnaire sent	No Change	
					15-06 TP 02-07-2018 Email Land Interest Questionnaire response	No Change	
					15-07 TP 02-07-2018 Letter Land Interest Questionnaire response	No Change	
					15-09 TP 20-08-2018 Email Correspondence regarding survey access	No Change	
					15-13 CAS 09-10-2018 Letter Section 42 Statutory consultation notification sent	No Change	
					15-14 CAS 26-11-2018 Meeting Six weekly strategic meeting	No Change	
					15-17 CASTPS 16-01-2019 Meeting Six weekly strategic meeting	No Change	
15-21 TP 27-02-2019 Meeting Six weekly strategic meeting	No Change						

CA (Compulsory acquisition), CAR (Compulsory acquisition of rights over land and temporary possession), TP (Temporary possession)  
 CAS (Compulsory acquisition of subsoil), CASTPS (Compulsory acquisition of subsoil and temporary possession of land at the surface)

						This Version:	Version 2.0 (December 2022)
						Previous Version:	Version 1.0 (October 2022)
						Change 1	
No.	Land interest name/organisation and land agent's name (if applicable)	Type of interest	Plot(s)	Land requirement	Status of negotiations with land interest	Cell in this row with change	Cell content in previous version
			16-39	CA	03-04-2019 Meeting Six weekly strategic meeting		
			16-45	CAR	25-04-2019 Meeting Discussion regarding Project design	No Change	
			16-49	CAR	13-05-2019 Meeting Six weekly strategic meeting	No Change	
			16-54	CAR	24-06-2019 Meeting Six weekly strategic meeting	No Change	
			16-57	CAR	15-08-2019 Letter 2019 Post-Statutory consultation notification sent	No Change	
			16-58	CAR	11-11-2019 Meeting Discussion regarding Project proposals and Project timeline	No Change	

CA (Compulsory acquisition), CAR (Compulsory acquisition of rights over land and temporary possession), TP (Temporary possession)  
 CAS (Compulsory acquisition of subsoil), CASTPS (Compulsory acquisition of subsoil and temporary possession of land at the surface)



						This Version:	Version 2.0 (December 2022)
						Previous Version:	Version 1.0 (October 2022)
						Change 1	
No.	Land interest name/organisation and land agent's name (if applicable)	Type of interest	Plot(s)	Land requirement	Status of negotiations with land interest	Cell in this row with change	Cell content in previous version
305 Cont'd			16-59	CAR	27-01-2020 Letter Supplementary consultation notification sent		
			16-60	CAR	28-01-2020 Meeting Discussion regarding Supplementary consultation	No Change	
			16-61	CA	04-03-2020 Meeting Discussion regarding Statement of Common Ground	No Change	
			16-62	CAR	18-03-2020 Meeting Discussion regarding Statement of Common Ground	No Change	
			16-63	CAR	08-04-2020 Meeting Discussion regarding Statement of Common Ground	No Change	
			17-02	TP	15-04-2020 Meeting Discussion regarding Statement of Common Ground	No Change	
			17-03	TP	13-05-2020 Meeting Discussion regarding Statement of Common Ground	No Change	
			17-04	TP	27-05-2020 Meeting Discussion regarding Statement of Common Ground	No Change	
			18-06	TP	10-06-2020 Meeting Discussion regarding Statement of Common Ground	No Change	
			18-07	TP	24-06-2020 Meeting Discussion regarding Statement of Common Ground	No Change	
			18-08	TP	08-07-2020 Meeting Discussion regarding Statement of Common Ground	No Change	
			18-09	TP	13-07-2020 Letter Design Refinement consultation notification sent	No Change	
			20-38	TP	22-07-2020 Meeting Discussion regarding Statement of Common Ground	No Change	
			20-41	CAR	05-08-2020 Meeting Discussion regarding Statement of Common Ground	No Change	
			20-43	TP	19-08-2020 Meeting Ongoing discussions with Environment Agency representatives regarding future maintenance of Environment Agency assets (flood bund) and impact on the watercourse near northern portal	No Change	
			20-44	TP	02-09-2020 Meeting Discussion regarding Statement of Common Ground	No Change	
			20-45	CA	16-09-2020 Meeting Discussion regarding Statement of Common Ground	No Change	
			20-50	CAR	29-09-2020 Email Correspondence regarding pre-enabling works	No Change	
			20-54	TP	30-09-2020 Meeting Discussion regarding Statement of Common Ground	No Change	
			20-55	CAR	06-10-2020 Email Correspondence regarding pre-enabling works	No Change	
			20-56	CAR	08-10-2020 Meeting Discussion regarding environmental mitigation	No Change	
		20-58	CA	11-11-2020 Meeting Discussion regarding environmental mitigation	No Change		
		20-59	CA	08-12-2020 Meeting Discussion regarding Project update, Development Consent Order application and mitigation	No Change		
		20-60	CA	16-12-2020 Meeting Discussion regarding environmental mitigation	No Change		
		20-63	CA	22-02-2021 Meeting Discussion regarding environmental mitigation	No Change		
		20-67	CA	26-04-2021 Email Correspondence regarding issues log	No Change		
		20-71	TP	10-05-2021 Meeting Order Limits update	No Change		

CA (Compulsory acquisition), CAR (Compulsory acquisition of rights over land and temporary possession), TP (Temporary possession)  
 CAS (Compulsory acquisition of subsoil), CASTPS (Compulsory acquisition of subsoil and temporary possession of land at the surface)

							This Version:	Version 2.0 (December 2022)	
							Previous Version:	Version 1.0 (October 2022)	
							Change 1		
No.	Land interest name/organisation and land agent's name (if applicable)	Type of interest	Plot(s)	Land requirement	Status of negotiations with land interest			Cell in this row with change	Cell content in previous version
			20-81	CA	13-07-2021	Letter	Community Impacts consultation notification sent	No Change	
			20-88	CA	24-08-2021	Email	Correspondence regarding Statement of Common Ground	No Change	
			20-89	CA	24-11-2021	Meeting	Discussion regarding Statement of Common Ground	No Change	
			20-94	CA	07-12-2021	Meeting	Discussion regarding environmental mitigation	No Change	
			20-98	CA	13-12-2021	Letter	Landowner engagement notification sent	No Change	
			20-99	CAR	16-12-2021	Meeting	Discussion regarding environmental mitigation	No Change	
			20-100	CA	07-03-2022	Meeting	Discussion regarding environmental mitigation	No Change	
			21-02	TP	06-04-2022	Email	Correspondence regarding survey access request	No Change	
			21-04	TP	06-04-2022	Meeting	Discussion regarding future management of environmental mitigation	No Change	
			21-09	TP	07-04-2022	Meeting	Discussion regarding environmental mitigation	No Change	

CA (Compulsory acquisition), CAR (Compulsory acquisition of rights over land and temporary possession), TP (Temporary possession)  
 CAS (Compulsory acquisition of subsoil), CASTPS (Compulsory acquisition of subsoil and temporary possession of land at the surface)

						This Version:	Version 2.0 (December 2022)
						Previous Version:	Version 1.0 (October 2022)
						Change 1	
No.	Land interest name/organisation and land agent's name (if applicable)	Type of interest	Plot(s)	Land requirement	Status of negotiations with land interest	Cell in this row with change	Cell content in previous version
305 Cont'd			21-10	TP	11-05-2022 Letter Landowner engagement notification sent		
			21-11	TP	13-05-2022 Letter Local Refinement consultation notification sent	No Change	
			21-14	CAR	25-05-2022 Phone Call Conversation regarding survey access	No Change	
			23-30	CAR		No Change	
			23-47	CAR		No Change	
			23-61	CAR		No Change	
			23-63	CAR		No Change	
			23-64	CAR		No Change	
			23-65	CAR		No Change	
			23-68	CA		No Change	
			24-133	CAR		No Change	
			30-07	CAR		No Change	
			35-01	CAR		No Change	
			35-03	CAR		No Change	
			35-04	CA		No Change	
			35-05	CAR		No Change	
			35-06	CAR		No Change	
			35-08	CAR		No Change	
			35-09	CAR		No Change	
			35-10	CAR		No Change	
			35-11	CAR		No Change	
			35-15	CA		No Change	
			35-16	CA		No Change	
			35-17	CA		No Change	
			35-20	CAR		No Change	
			35-21	CAR		No Change	
			35-22	CA		No Change	
			35-23	CA		No Change	
			35-25	CA		No Change	
			35-27	CA		No Change	
			35-39	CA		No Change	
			35-40	CA		No Change	
35-41	CA		No Change				
35-45	CA		No Change				
35-46	CA		No Change				
35-47	CA		No Change				
35-50	CA		No Change				

CA (Compulsory acquisition), CAR (Compulsory acquisition of rights over land and temporary possession), TP (Temporary possession)  
 CAS (Compulsory acquisition of subsoil), CASTPS (Compulsory acquisition of subsoil and temporary possession of land at the surface)

						This Version:	Version 2.0 (December 2022)
						Previous Version:	Version 1.0 (October 2022)
						Change 1	
No.	Land interest name/organisation and land agent's name (if applicable)	Type of interest	Plot(s)	Land requirement	Status of negotiations with land interest	Cell in this row with change	Cell content in previous version
305 Cont'd			35-51	CA		No Change	
			37-02	CA		No Change	
			37-03	CA		No Change	
			38-41	CAR		No Change	
			38-42	CAR		No Change	
			38-45	CA		No Change	
			38-46	CAR		No Change	
			38-48	CA		No Change	
			38-49	CAR		No Change	
			38-52	CAR		No Change	
			38-53	CAR		No Change	
			38-54	CAR		No Change	
			38-56	CA		No Change	
			38-57	CA		No Change	
			38-59	CAR		No Change	
			38-60	CAR		No Change	
			38-65	CAR		No Change	
			41-33	CAR		No Change	
			41-34	CAR		No Change	
			41-35	CAR		No Change	
			41-37	CAR		No Change	
			41-41	CAR		No Change	
			41-42	CAR		No Change	
			44-01	CAR		No Change	
			44-02	CAR		No Change	
			44-05	CAR		No Change	
			44-06	CAR		No Change	
			44-13	CAR		No Change	
			44-27	CA		No Change	
			44-29	CA		No Change	
44-34	CA	No Change					
44-38	CA	No Change					
44-40	CA	No Change					
44-46	CA	No Change					
44-57	CA	No Change					
44-59	CA	No Change					
44-60	CA	No Change					

CA (Compulsory acquisition), CAR (Compulsory acquisition of rights over land and temporary possession), TP (Temporary possession)

CAS (Compulsory acquisition of subsoil), CASTPS (Compulsory acquisition of subsoil and temporary possession of land at the surface)

						This Version:	Version 2.0 (December 2022)
						Previous Version:	Version 1.0 (October 2022)
						Change 1	
No.	Land interest name/organisation and land agent's name (if applicable)	Type of interest	Plot(s)	Land requirement	Status of negotiations with land interest	Cell in this row with change	Cell content in previous version
305 Cont'd			44-65	CA			No Change
			44-72	TP			
			44-73	TP			
			44-117	TP			
			44-118	TP			
			44-119	TP			
			44-122	CAR			
			45-114	CA			
306	Ergonom Limited	Cat 1 and 3	45-172	CAR	An invitation to negotiate and acquire land interests by voluntary agreement has been sent by letter.	No Change	
					27-01-2020 Letter Supplementary consultation notification sent		
					13-07-2020 Letter Design Refinement consultation notification sent		
					29-09-2020 Letter An invitation has been sent to negotiate and acquire land interests by voluntary agreement		
					13-07-2021 Letter Community Impacts consultation notification sent		
					26-10-2021 Letter An invitation has been sent to negotiate and acquire land interests by voluntary agreement		
307	Eric George Nicholls	Cat 1 and 3	30-25	TP	An invitation to negotiate and acquire land interests by voluntary agreement has been sent by letter.	No Change	
					13-07-2020 Letter Design Refinement consultation notification sent		
					29-09-2020 Letter An invitation has been sent to negotiate and acquire land interests by voluntary agreement		
					13-07-2021 Letter Community Impacts consultation notification sent		
					26-10-2021 Letter An invitation has been sent to negotiate and acquire land interests by voluntary agreement		
					13-05-2022 Letter Local Refinement consultation notification sent		
308	Ernesta Satinske	Cat 1 and 3	28-56	CAR	An invitation to negotiate and acquire land interests by voluntary agreement has been sent by letter.	No Change	
					27-01-2020 Letter Supplementary consultation notification sent		
					13-07-2020 Letter Design Refinement consultation notification sent		
					29-09-2020 Letter An invitation has been sent to negotiate and acquire land interests by voluntary agreement		
					13-07-2021 Letter Community Impacts consultation notification sent		
					26-10-2021 Letter An invitation has been sent to negotiate and acquire land interests by voluntary agreement		
13-05-2022 Letter Local Refinement consultation notification sent							
24-05-2022 Letter Local Refinement consultation extension notification sent							

CA (Compulsory acquisition), CAR (Compulsory acquisition of rights over land and temporary possession), TP (Temporary possession)  
 CAS (Compulsory acquisition of subsoil), CASTPS (Compulsory acquisition of subsoil and temporary possession of land at the surface)

						This Version:	Version 2.0 (December 2022)
						Previous Version:	Version 1.0 (October 2022)
						Change 1	
No.	Land interest name/organisation and land agent's name (if applicable)	Type of interest	Plot(s)	Land requirement	Status of negotiations with land interest	Cell in this row with change	Cell content in previous version
309	Northumbrian Water Limited	Cat 1, 2 and 3	18-06	TP	Notification of the Project and confirmation of assets has taken place. The draft Development Consent Order contains Protective Provisions for the benefit of statutory undertakers and prohibits compulsory acquisition of any of their apparatus without consent. Further negotiations will be progressed up to and during examination.		
					26-10-2017 Meeting Discussion regarding Project briefing, understanding the extent and type of assets and to agree engagement proceeding forwards	No Change	
					28-02-2018 Meeting Discussion regarding diversion requirements of the existing water mains alongside the M25 due to the Project works	No Change	
					03-07-2018 Meeting Discussion regarding Project update and engagement	No Change	

CA (Compulsory acquisition), CAR (Compulsory acquisition of rights over land and temporary possession), TP (Temporary possession)  
 CAS (Compulsory acquisition of subsoil), CASTPS (Compulsory acquisition of subsoil and temporary possession of land at the surface)

						This Version:	Version 2.0 (December 2022)
						Previous Version:	Version 1.0 (October 2022)
						Change 1	
No.	Land interest name/organisation and land agent's name (if applicable)	Type of interest	Plot(s)	Land requirement	Status of negotiations with land interest	Cell in this row with change	Cell content in previous version
309 Cont'd			18-10	TP	20-08-2018 Meeting Discussion regarding design development update		
			21-04	TP	09-10-2018 Letter Land Interest Questionnaire sent	No Change	
			21-05	TP	09-10-2018 Letter Section 42 Statutory consultation notification sent	No Change	
			21-10	TP	08-02-2019 Letter Land Interest Questionnaire reminder sent	No Change	
			21-11	TP	21-06-2019 Meeting Discussion regarding Statement of Common Ground, identify issues and actions	No Change	
			21-12	TP	15-08-2019 Letter 2019 Post-Statutory consultation notification sent	No Change	
			22-11	TP	27-01-2020 Letter Supplementary consultation notification sent	No Change	
			22-13	TP	13-07-2020 Letter Design Refinement consultation notification sent	No Change	
			22-21	TP	13-07-2021 Letter Community Impacts consultation notification sent	No Change	
			22-23	TP	11-05-2022 Letter Landowner engagement notification sent	No Change	
			22-24	TP	13-05-2022 Letter Local Refinement consultation notification sent	No Change	
			22-27	CAR	24-05-2022 Letter Local Refinement consultation extension notification sent	No Change	
			22-31	CAR	01-09-2022 Letter Landowner engagement notification sent	No Change	
			22-34	CAR		No Change	
			22-35	TP		No Change	
			22-36	CAR		No Change	
			22-37	CAR		No Change	
			22-45	CA		No Change	
			22-47	TP		No Change	
			22-48	TP		No Change	
			22-57	TP		No Change	
			22-60	TP		No Change	
			22-62	TP		No Change	
			22-64	TP		No Change	
			22-65	TP		No Change	
			22-66	TP		No Change	
			22-69	TP		No Change	
			22-75	TP		No Change	
			22-76	TP		No Change	
			22-77	CA		No Change	
22-78	TP		No Change				
22-79	TP		No Change				
22-81	TP		No Change				
22-86	TP		No Change				
22-87	TP		No Change				
22-91	TP		No Change				
22-92	CA		No Change				

CA (Compulsory acquisition), CAR (Compulsory acquisition of rights over land and temporary possession), TP (Temporary possession)  
 CAS (Compulsory acquisition of subsoil), CASTPS (Compulsory acquisition of subsoil and temporary possession of land at the surface)

						This Version:	Version 2.0 (December 2022)
						Previous Version:	Version 1.0 (October 2022)
						Change 1	
No.	Land interest name/organisation and land agent's name (if applicable)	Type of interest	Plot(s)	Land requirement	Status of negotiations with land interest	Cell in this row with change	Cell content in previous version
309 Cont'd			22-93	CA		No Change	
			23-01	CAR		No Change	
			23-03	CAR		No Change	
			23-36	TP		No Change	
			23-39	TP		No Change	
			23-44	CAR		No Change	
			23-58	CAR		No Change	
			23-59	CAR		No Change	
			23-63	CAR		No Change	
			23-74	CA		No Change	
			23-75	CA		No Change	
			23-93	CA		No Change	
			23-94	CA		No Change	
			23-97	CAR		No Change	
			23-110	CAR		No Change	
			23-114	TP		No Change	
			23-122	TP		No Change	
			23-123	CAR		No Change	
			23-127	CAR		No Change	
			23-142	CAR		No Change	
			23-143	CAR		No Change	
			23-145	CA		No Change	
			23-147	CA		No Change	
			23-150	CAR		No Change	
			23-151	CAR		No Change	
			23-154	CAR		No Change	
			23-157	CAR		No Change	
			23-159	TP		No Change	
			23-163	TP		No Change	
			23-164	TP		No Change	
23-165	TP	No Change					
23-168	TP	No Change					
23-170	CAR	No Change					
23-172	CA	No Change					

CA (Compulsory acquisition), CAR (Compulsory acquisition of rights over land and temporary possession), TP (Temporary possession)  
 CAS (Compulsory acquisition of subsoil), CASTPS (Compulsory acquisition of subsoil and temporary possession of land at the surface)



						This Version:	Version 2.0 (December 2022)
						Previous Version:	Version 1.0 (October 2022)
						Change 1	
No.	Land interest name/organisation and land agent's name (if applicable)	Type of interest	Plot(s)	Land requirement	Status of negotiations with land interest	Cell in this row with change	Cell content in previous version
			23-173	CA		No Change	
			23-174	TP		No Change	
			24-01	CAR		No Change	

CA (Compulsory acquisition), CAR (Compulsory acquisition of rights over land and temporary possession), TP (Temporary possession)  
 CAS (Compulsory acquisition of subsoil), CASTPS (Compulsory acquisition of subsoil and temporary possession of land at the surface)

						This Version:	Version 2.0 (December 2022)
						Previous Version:	Version 1.0 (October 2022)
						Change 1	
No.	Land interest name/organisation and land agent's name (if applicable)	Type of interest	Plot(s)	Land requirement	Status of negotiations with land interest	Cell in this row with change	Cell content in previous version
309 Cont'd			24-02	CA		No Change	
			24-03	CAR		No Change	
			24-05	CAR		No Change	
			24-06	CAR		No Change	
			24-07	CAR		No Change	
			24-08	CAR		No Change	
			24-10	CA		No Change	
			24-11	CA		No Change	
			24-12	CAR		No Change	
			24-13	CA		No Change	
			24-14	CA		No Change	
			24-18	CA		No Change	
			24-25	CAR		No Change	
			24-54	CA		No Change	
			24-58	CA		No Change	
			24-61	CA		No Change	
			24-72	CA		No Change	
			24-73	CA		No Change	
			24-83	CAR		No Change	
			24-102	CA		No Change	
			24-108	CA		No Change	
			24-110	CA		No Change	
			24-115	CA		No Change	
			24-122	CA		No Change	
			24-126	CAR		No Change	
			24-133	CAR		No Change	
			24-137	CA		No Change	
			24-141	CA		No Change	
			24-159	CA		No Change	
			24-160	CAR		No Change	
24-161	CAR	No Change					
24-163	CAR	No Change					
24-164	TP	No Change					
24-171	TP	No Change					
24-172	TP	No Change					
24-189	TP	No Change					
24-190	TP	No Change					

CA (Compulsory acquisition), CAR (Compulsory acquisition of rights over land and temporary possession), TP (Temporary possession)  
 CAS (Compulsory acquisition of subsoil), CASTPS (Compulsory acquisition of subsoil and temporary possession of land at the surface)

						This Version:	Version 2.0 (December 2022)
						Previous Version:	Version 1.0 (October 2022)
						Change 1	
No.	Land interest name/organisation and land agent's name (if applicable)	Type of interest	Plot(s)	Land requirement	Status of negotiations with land interest	Cell in this row with change	Cell content in previous version
309 Cont'd			25-50	CAR		No Change	
			25-51	CAR		No Change	
			25-56	CAR		No Change	
			25-61	CAR		No Change	
			25-62	CAR		No Change	
			25-65	CAR		No Change	
			25-67	CAR		No Change	
			25-68	CAR		No Change	
			25-69	CAR		No Change	
			25-74	CAR		No Change	
			25-78	CAR		No Change	
			25-80	TP		No Change	
			25-93	CAR		No Change	
			25-95	CAR		No Change	
			25-96	CA		No Change	
			25-97	CA		No Change	
			25-98	CAR		No Change	
			25-100	CA		No Change	
			25-101	CAR		No Change	
			25-102	CAR		No Change	
			25-103	CA		No Change	
			25-104	CA		No Change	
			25-106	CAR		No Change	
			25-109	CAR		No Change	
			25-111	CAR		No Change	
			26-03	CA		No Change	
			26-04	CA		No Change	
			26-05	CA		No Change	
			26-06	CA		No Change	
			26-24	TP		No Change	
			26-34	TP		No Change	
			26-36	CAR		No Change	
			26-38	CAR		No Change	
26-43	TP	No Change					
26-50	CAR	No Change					
27-01	CAR	No Change					
27-11	CAR	No Change					

CA (Compulsory acquisition), CAR (Compulsory acquisition of rights over land and temporary possession), TP (Temporary possession)  
 CAS (Compulsory acquisition of subsoil), CASTPS (Compulsory acquisition of subsoil and temporary possession of land at the surface)

						This Version:	Version 2.0 (December 2022)
						Previous Version:	Version 1.0 (October 2022)
						Change 1	
No.	Land interest name/organisation and land agent's name (if applicable)	Type of interest	Plot(s)	Land requirement	Status of negotiations with land interest	Cell in this row with change	Cell content in previous version
309 Cont'd			27-15	CA		No Change	
			27-19	CA		No Change	
			27-20	CA		No Change	
			27-24	CA		No Change	
			27-29	CA		No Change	
			27-31	CA		No Change	
			27-33	CA		No Change	
			27-34	CA		No Change	
			27-36	CAR		No Change	
			27-37	CAR		No Change	
			27-38	CAR		No Change	
			27-45	CAR		No Change	
			27-47	CAR		No Change	
			27-57	CAR		No Change	
			27-65	TP		No Change	
			27-68	CAR		No Change	
			27-69	CAR		No Change	
			28-51	CAR		No Change	
			28-55	CA		No Change	
			28-60	CAR		No Change	
			28-67	CAR		No Change	
			28-74	CA		No Change	
			28-75	CA		No Change	
			28-76	CA		No Change	
			28-77	CA		No Change	
			28-78	CA		No Change	
			28-79	CA		No Change	
			28-81	CA		No Change	
			28-82	CA		No Change	
			28-83	CA		No Change	
28-84	CA	No Change					
28-87	CA	No Change					
28-89	CA	No Change					
28-91	CA	No Change					
28-92	CA	No Change					
28-93	CA	No Change					
28-94	CA	No Change					

CA (Compulsory acquisition), CAR (Compulsory acquisition of rights over land and temporary possession), TP (Temporary possession)  
 CAS (Compulsory acquisition of subsoil), CASTPS (Compulsory acquisition of subsoil and temporary possession of land at the surface)

						This Version:	Version 2.0 (December 2022)
						Previous Version:	Version 1.0 (October 2022)
						Change 1	
No.	Land interest name/organisation and land agent's name (if applicable)	Type of interest	Plot(s)	Land requirement	Status of negotiations with land interest	Cell in this row with change	Cell content in previous version
309 Cont'd			28-95	CA		No Change	
			28-96	CA		No Change	
			28-109	CA		No Change	
			28-110	CA		No Change	
			28-112	CA		No Change	
			28-119	CA		No Change	
			28-121	CA		No Change	
			28-122	CA		No Change	
			29-11	CAR		No Change	
			29-30	CA		No Change	
			29-32	CA		No Change	
			29-53	CA		No Change	
			29-54	CA		No Change	
			29-61	CAR		No Change	
			29-62	CAR		No Change	
			29-63	CAR		No Change	
			29-64	CA		No Change	
			29-65	CAR		No Change	
			29-68	CA		No Change	
			29-71	CA		No Change	
			29-73	CA		No Change	
			29-77	CA		No Change	
			29-79	CA		No Change	
			29-82	CA		No Change	
			29-87	CA		No Change	
			29-93	CA		No Change	
			29-96	CA		No Change	
			29-97	CA		No Change	
			29-98	CA		No Change	
			29-107	CA		No Change	
			29-108	CA		No Change	
			29-110	CA		No Change	
29-111	CA	No Change					
29-113	CAR	No Change					
29-114	CA	No Change					
29-121	CA	No Change					
29-125	CA	No Change					

CA (Compulsory acquisition), CAR (Compulsory acquisition of rights over land and temporary possession), TP (Temporary possession)  
 CAS (Compulsory acquisition of subsoil), CASTPS (Compulsory acquisition of subsoil and temporary possession of land at the surface)

						This Version:	Version 2.0 (December 2022)
						Previous Version:	Version 1.0 (October 2022)
						Change 1	
No.	Land interest name/organisation and land agent's name (if applicable)	Type of interest	Plot(s)	Land requirement	Status of negotiations with land interest	Cell in this row with change	Cell content in previous version
309 Cont'd			29-126	CA		No Change	
			29-127	CA		No Change	
			29-129	CA		No Change	
			29-133	CA		No Change	
			29-136	CA		No Change	
			29-137	CA		No Change	
			29-138	CA		No Change	
			29-139	CA		No Change	
			29-143	CA		No Change	
			29-145	CA		No Change	
			29-152	CA		No Change	
			29-157	CA		No Change	
			29-161	CA		No Change	
			29-164	CA		No Change	
			29-169	CA		No Change	
			29-171	CA		No Change	
			29-174	CA		No Change	
			29-177	CA		No Change	
			29-183	CA		No Change	
			29-194	CA		No Change	
29-196	CA	No Change					
29-200	CA	No Change					
29-201	CA	No Change					
29-203	CA	No Change					
29-206	CA	No Change					
29-210	CA	No Change					
29-218	CA	No Change					

CA (Compulsory acquisition), CAR (Compulsory acquisition of rights over land and temporary possession), TP (Temporary possession)  
 CAS (Compulsory acquisition of subsoil), CASTPS (Compulsory acquisition of subsoil and temporary possession of land at the surface)

						This Version:	Version 2.0 (December 2022)
						Previous Version:	Version 1.0 (October 2022)
						Change 1	
No.	Land interest name/organisation and land agent's name (if applicable)	Type of interest	Plot(s)	Land requirement	Status of negotiations with land interest	Cell in this row with change	Cell content in previous version
			29-221	CA		No Change	
			29-231	CAR		No Change	
			29-252	CA		No Change	
			29-253	CA		No Change	
			29-259	CA		No Change	
			29-279	CA		No Change	
			30-60	TP		No Change	
			30-61	TP		No Change	
			30-72	TP		No Change	
			30-79	CAR		No Change	

CA (Compulsory acquisition), CAR (Compulsory acquisition of rights over land and temporary possession), TP (Temporary possession)  
 CAS (Compulsory acquisition of subsoil), CASTPS (Compulsory acquisition of subsoil and temporary possession of land at the surface)

						This Version:	Version 2.0 (December 2022)
						Previous Version:	Version 1.0 (October 2022)
						Change 1	
No.	Land interest name/organisation and land agent's name (if applicable)	Type of interest	Plot(s)	Land requirement	Status of negotiations with land interest	Cell in this row with change	Cell content in previous version
309 Cont'd			32-01	CA		No Change	
			32-02	CA		No Change	
			32-04	CA		No Change	
			32-10	CA		No Change	
			32-14	TP		No Change	
			32-17	CAR		No Change	
			32-20	CA		No Change	
			32-22	CA		No Change	
			32-23	CA		No Change	
			32-29	CA		No Change	
			32-30	CA		No Change	
			32-38	CA		No Change	
			32-42	CA		No Change	
			32-43	CA		No Change	
			32-46	CA		No Change	
			32-50	CA		No Change	
			32-51	CA		No Change	
			32-54	CA		No Change	
			32-73	CA		No Change	
			32-74	CA		No Change	
			32-75	CA		No Change	
			32-76	CA		No Change	
			32-77	CA		No Change	
			32-82	CA		No Change	
			32-86	CA		No Change	
			32-88	CA		No Change	
			32-89	CA		No Change	
			32-90	CA		No Change	
32-99	CA	No Change					
32-100	CA	No Change					
			32-107	CA	No Change		
			32-108	CA	No Change		
			32-112	CA	No Change		
			32-113	CA	No Change		
			32-114	CA	No Change		
			32-115	TP	No Change		
			32-116	CAR	No Change		

CA (Compulsory acquisition), CAR (Compulsory acquisition of rights over land and temporary possession), TP (Temporary possession)  
 CAS (Compulsory acquisition of subsoil), CASTPS (Compulsory acquisition of subsoil and temporary possession of land at the surface)



						This Version:	Version 2.0 (December 2022)
						Previous Version:	Version 1.0 (October 2022)
						Change 1	
No.	Land interest name/organisation and land agent's name (if applicable)	Type of interest	Plot(s)	Land requirement	Status of negotiations with land interest	Cell in this row with change	Cell content in previous version
309 Cont'd			32-126	CA			
			32-128	CAR		No Change	
			32-132	CA		No Change	
			32-136	CAR		No Change	
			32-153	TP		No Change	
			32-155	CAR		No Change	
			32-156	CAR		No Change	
			32-157	CAR		No Change	
			32-158	TP		No Change	
			32-164	CAR		No Change	
			32-165	TP		No Change	
			32-170	CAR		No Change	
			32-172	CAR		No Change	
			32-173	CAR		No Change	
			32-174	CAR		No Change	
			32-178	CAR		No Change	
			33-81	CAR		No Change	
			33-90	CAR		No Change	
			33-91	CAR		No Change	
			33-94	CAR		No Change	
			33-100	CAR		No Change	
			33-101	CAR		No Change	
			33-104	CAR		No Change	
			33-109	CAR		No Change	
			33-110	CAR		No Change	
			33-112	CAR		No Change	
			33-114	CAR		No Change	
			33-117	CAR		No Change	
			33-121	CAR		No Change	

CA (Compulsory acquisition), CAR (Compulsory acquisition of rights over land and temporary possession), TP (Temporary possession)  
 CAS (Compulsory acquisition of subsoil), CASTPS (Compulsory acquisition of subsoil and temporary possession of land at the surface)

						This Version:	Version 2.0 (December 2022)
						Previous Version:	Version 1.0 (October 2022)
						Change 1	
No.	Land interest name/organisation and land agent's name (if applicable)	Type of interest	Plot(s)	Land requirement	Status of negotiations with land interest	Cell in this row with change	Cell content in previous version
			33-123	CAR		No Change	
			33-124	CAR		No Change	
			33-126	CAR		No Change	
			33-128	CAR		No Change	
			33-129	CAR		No Change	
			33-132	CAR		No Change	
			33-134	CAR		No Change	
			33-135	CAR		No Change	

CA (Compulsory acquisition), CAR (Compulsory acquisition of rights over land and temporary possession), TP (Temporary possession)  
 CAS (Compulsory acquisition of subsoil), CASTPS (Compulsory acquisition of subsoil and temporary possession of land at the surface)

						This Version:	Version 2.0 (December 2022)
						Previous Version:	Version 1.0 (October 2022)
						Change 1	
No.	Land interest name/organisation and land agent's name (if applicable)	Type of interest	Plot(s)	Land requirement	Status of negotiations with land interest	Cell in this row with change	Cell content in previous version
309 Cont'd			33-139	CAR			
			33-141	CAR		No Change	
			33-143	CAR		No Change	
			33-147	CAR		No Change	
			33-158	CAR		No Change	
			33-160	CAR		No Change	
			33-164	CAR		No Change	
			33-165	CAR		No Change	
			33-167	CAR		No Change	
			33-169	CAR		No Change	
			33-172	CAR		No Change	
			33-176	CAR		No Change	
			33-182	CAR		No Change	
			33-183	CAR		No Change	
			33-187	CAR		No Change	
			33-196	CAR		No Change	
			33-199	CAR		No Change	
			33-202	CAR		No Change	
			33-206	CAR		No Change	
			33-207	CAR		No Change	
			33-208	CAR		No Change	
			33-210	CAR		No Change	
			33-211	CAR		No Change	
			33-219	CAR		No Change	
33-239	CAR	No Change					
33-251	CAR	No Change					
33-258	CAR	No Change					

CA (Compulsory acquisition), CAR (Compulsory acquisition of rights over land and temporary possession), TP (Temporary possession)  
 CAS (Compulsory acquisition of subsoil), CASTPS (Compulsory acquisition of subsoil and temporary possession of land at the surface)

					This Version:	Version 2.0 (December 2022)	
					Previous Version:	Version 1.0 (October 2022)	
					Change 1		
No.	Land interest name/organisation and land agent's name (if applicable)	Type of interest	Plot(s)	Land requirement	Status of negotiations with land interest	Cell in this row with change	Cell content in previous version
			33-264	CAR			
			33-267	CAR		No Change	
			33-274	CAR		No Change	
			33-284	CAR		No Change	
			39-24	CA		No Change	
			39-29	CAR		No Change	
			39-31	CAR		No Change	
			39-32	CAR		No Change	
			39-34	CA		No Change	
			39-35	CA		No Change	

CA (Compulsory acquisition), CAR (Compulsory acquisition of rights over land and temporary possession), TP (Temporary possession)  
 CAS (Compulsory acquisition of subsoil), CASTPS (Compulsory acquisition of subsoil and temporary possession of land at the surface)

						This Version:	Version 2.0 (December 2022)
						Previous Version:	Version 1.0 (October 2022)
						Change 1	
No.	Land interest name/organisation and land agent's name (if applicable)	Type of interest	Plot(s)	Land requirement	Status of negotiations with land interest	Cell in this row with change	Cell content in previous version
309 Cont'd			39-36	CA		No Change	
			39-37	CA		No Change	
			39-38	CA		No Change	
			39-39	CA		No Change	
			39-40	CA		No Change	
			39-41	CA		No Change	
			39-43	CA		No Change	
			39-44	CA		No Change	
			39-45	CA		No Change	
			39-46	TP		No Change	
			39-47	CA		No Change	
			39-48	CA		No Change	
			39-49	CA		No Change	
			39-50	CAR		No Change	
			39-51	CA		No Change	
			39-53	CA		No Change	
			39-54	CAR		No Change	
			39-56	CA		No Change	
			39-59	CAR		No Change	
			39-60	CA		No Change	
			39-61	CA		No Change	
			39-62	CA		No Change	
			41-04	CAR		No Change	
			41-15	TP		No Change	
			42-06	CAR		No Change	
			42-11	CAR		No Change	
			42-14	CAR		No Change	
			42-15	CA		No Change	
			42-20	CA		No Change	
			42-25	CAR		No Change	
			42-28	CA		No Change	
			42-30	CA		No Change	
			42-32	CA		No Change	
			42-36	CA		No Change	
			42-41	CA		No Change	
			42-44	CA		No Change	
			42-48	CA		No Change	

CA (Compulsory acquisition), CAR (Compulsory acquisition of rights over land and temporary possession), TP (Temporary possession)  
 CAS (Compulsory acquisition of subsoil), CASTPS (Compulsory acquisition of subsoil and temporary possession of land at the surface)

						This Version:	Version 2.0 (December 2022)
						Previous Version:	Version 1.0 (October 2022)
						Change 1	
No.	Land interest name/organisation and land agent's name (if applicable)	Type of interest	Plot(s)	Land requirement	Status of negotiations with land interest	Cell in this row with change	Cell content in previous version
309 Cont'd			42-50	CA		No Change	
			42-58	CA		No Change	
			42-65	CA		No Change	
			42-66	CA		No Change	
			42-68	CA		No Change	
			42-69	CA		No Change	
			42-70	CA		No Change	
			42-71	CA		No Change	
			42-73	CA		No Change	
			42-74	CA		No Change	
			42-76	CA		No Change	
			42-77	CA		No Change	
			42-84	CA		No Change	
			42-98	CA		No Change	
			42-107	CA		No Change	
			42-112	CA		No Change	
			42-114	CA		No Change	
			42-116	TP		No Change	
			42-119	CA		No Change	
			42-120	CA		No Change	
			42-122	CA		No Change	
			42-125	CA		No Change	
			42-126	CA		No Change	
			42-129	CA		No Change	
			42-130	CA		No Change	
			42-131	CAR		No Change	
			42-132	CAR		No Change	
			42-133	CAR		No Change	
42-134	CAR	No Change					
42-135	TP	No Change					
42-137	TP	No Change					
42-139	CAR	No Change					
42-140	CAR	No Change					
42-141	CAR	No Change					

CA (Compulsory acquisition), CAR (Compulsory acquisition of rights over land and temporary possession), TP (Temporary possession)  
 CAS (Compulsory acquisition of subsoil), CASTPS (Compulsory acquisition of subsoil and temporary possession of land at the surface)

						This Version:	Version 2.0 (December 2022)
						Previous Version:	Version 1.0 (October 2022)
						Change 1	
No.	Land interest name/organisation and land agent's name (if applicable)	Type of interest	Plot(s)	Land requirement	Status of negotiations with land interest	Cell in this row with change	Cell content in previous version
			42-142	CAR			
			42-143	CAR		No Change	
			42-144	CAR		No Change	
						No Change	

CA (Compulsory acquisition), CAR (Compulsory acquisition of rights over land and temporary possession), TP (Temporary possession)  
 CAS (Compulsory acquisition of subsoil), CASTPS (Compulsory acquisition of subsoil and temporary possession of land at the surface)

						This Version:	Version 2.0 (December 2022)
						Previous Version:	Version 1.0 (October 2022)
						Change 1	
No.	Land interest name/organisation and land agent's name (if applicable)	Type of interest	Plot(s)	Land requirement	Status of negotiations with land interest	Cell in this row with change	Cell content in previous version
309 Cont'd			42-145	CAR		No Change	
			42-146	CAR		No Change	
			42-147	CAR		No Change	
			42-148	CAR		No Change	
			42-149	CAR		No Change	
			42-150	CAR		No Change	
			42-151	CAR		No Change	
			42-152	CAR		No Change	
			42-153	CAR		No Change	
			42-154	CAR		No Change	
			42-155	CAR		No Change	
			42-156	CAR		No Change	
			42-157	CAR		No Change	
			42-158	CAR		No Change	
			42-159	CAR		No Change	
			42-160	CAR		No Change	
			42-161	CAR		No Change	
			42-162	CAR		No Change	
			42-163	CAR		No Change	
			42-164	CAR		No Change	
42-165	CAR	No Change					
42-166	CAR	No Change					
42-167	CAR	No Change					
42-168	CAR	No Change					
42-169	CAR	No Change					
42-171	CAR	No Change					
42-172	CAR	No Change					

CA (Compulsory acquisition), CAR (Compulsory acquisition of rights over land and temporary possession), TP (Temporary possession)  
 CAS (Compulsory acquisition of subsoil), CASTPS (Compulsory acquisition of subsoil and temporary possession of land at the surface)



						This Version:	Version 2.0 (December 2022)
						Previous Version:	Version 1.0 (October 2022)
						Change 1	
No.	Land interest name/organisation and land agent's name (if applicable)	Type of interest	Plot(s)	Land requirement	Status of negotiations with land interest	Cell in this row with change	Cell content in previous version
			42-173	CAR		No Change	
			42-174	CAR		No Change	
			42-175	CAR		No Change	
			42-177	CAR		No Change	
			42-178	CAR		No Change	
			42-179	CAR		No Change	
			42-180	CAR		No Change	
			42-181	CAR		No Change	
			42-182	CAR		No Change	
			42-183	CAR		No Change	
						No Change	

CA (Compulsory acquisition), CAR (Compulsory acquisition of rights over land and temporary possession), TP (Temporary possession)  
 CAS (Compulsory acquisition of subsoil), CASTPS (Compulsory acquisition of subsoil and temporary possession of land at the surface)

						This Version:	Version 2.0 (December 2022)
						Previous Version:	Version 1.0 (October 2022)
						Change 1	
No.	Land interest name/organisation and land agent's name (if applicable)	Type of interest	Plot(s)	Land requirement	Status of negotiations with land interest	Cell in this row with change	Cell content in previous version
309 Cont'd			42-184	CAR		No Change	
			42-185	CAR		No Change	
			43-06	CA		No Change	
			43-08	CA		No Change	
			43-23	CA		No Change	
			43-26	CA		No Change	
			43-29	CA		No Change	
			43-31	CA		No Change	
			43-32	CA		No Change	
			43-40	TP		No Change	
			43-41	TP		No Change	
			43-43	TP		No Change	
			43-45	TP		No Change	
			43-52	CA		No Change	
			43-54	CAR		No Change	
			43-55	CAR		No Change	
			43-56	CAR		No Change	
			43-57	CAR		No Change	
			43-58	CAR		No Change	
			43-59	CAR		No Change	
			43-60	CAR		No Change	
			43-61	CAR		No Change	
			43-62	CAR		No Change	
			43-63	TP		No Change	
			43-64	TP		No Change	
			43-65	TP		No Change	
			43-66	TP		No Change	
			43-67	TP		No Change	
			43-68	TP		No Change	
			43-69	TP		No Change	
43-70	TP	No Change					
43-71	TP	No Change					
43-72	TP	No Change					
43-73	TP	No Change					
43-74	TP	No Change					
43-75	TP	No Change					
43-76	TP	No Change					

CA (Compulsory acquisition), CAR (Compulsory acquisition of rights over land and temporary possession), TP (Temporary possession)  
 CAS (Compulsory acquisition of subsoil), CASTPS (Compulsory acquisition of subsoil and temporary possession of land at the surface)

						This Version:	Version 2.0 (December 2022)				
						Previous Version:	Version 1.0 (October 2022)				
						Change 1					
No.	Land interest name/organisation and land agent's name (if applicable)	Type of interest	Plot(s)	Land requirement	Status of negotiations with land interest	Cell in this row with change	Cell content in previous version				
309 Cont'd			43-77	TP		No Change					
			43-78	TP		No Change					
			43-79	TP		No Change					
			43-80	TP		No Change					
			43-81	CAR		No Change					
			43-82	TP		No Change					
			43-83	TP		No Change					
			43-84	TP		No Change					
			43-85	TP		No Change					
			43-86	TP		No Change					
			43-87	TP		No Change					
			43-88	TP		No Change					
			43-89	CAR		No Change					
			43-90	TP		No Change					
			43-91	CAR		No Change					
			43-92	CAR		No Change					
			43-93	TP		No Change					
			43-94	TP		No Change					
			43-95	TP		No Change					
			43-96	CAR		No Change					
			43-97	CAR		No Change					
			43-98	TP		No Change					
			43-100	CAR		No Change					
									No Change		
							43-102	TP		No Change	
							43-103	CAR		No Change	
							44-10	CAR		No Change	
							44-12	CA		No Change	
							44-15	CA		No Change	
							44-17	CAR		No Change	
							44-27	CA		No Change	
							44-34	CA		No Change	
							44-35	CA		No Change	
			44-38	CA		No Change					
			44-49	CA		No Change					
			44-52	CA		No Change					
			44-54	CA		No Change					
			44-55	CA		No Change					

CA (Compulsory acquisition), CAR (Compulsory acquisition of rights over land and temporary possession), TP (Temporary possession)  
 CAS (Compulsory acquisition of subsoil), CASTPS (Compulsory acquisition of subsoil and temporary possession of land at the surface)

						This Version:	Version 2.0 (December 2022)
						Previous Version:	Version 1.0 (October 2022)
						Change 1	
No.	Land interest name/organisation and land agent's name (if applicable)	Type of interest	Plot(s)	Land requirement	Status of negotiations with land interest	Cell in this row with change	Cell content in previous version
309 Cont'd			44-61	CA		No Change	
			44-62	CA		No Change	
			44-69	CA		No Change	
			44-70	CA		No Change	
			44-75	CA		No Change	
			44-77	CA		No Change	
			44-80	CAR		No Change	
			44-81	CAR		No Change	
			44-82	CA		No Change	
			44-86	CAR		No Change	
			44-89	CAR		No Change	
			44-91	CAR		No Change	
			44-93	TP		No Change	
			44-94	CAR		No Change	
			44-95	CAR		No Change	
			44-96	CAR		No Change	
			44-97	CA		No Change	
			44-98	CAR		No Change	
			44-99	CAR		No Change	
			44-100	CAR		No Change	
			44-101	TP		No Change	
			44-102	TP		No Change	
			44-103	TP		No Change	
			44-105	TP		No Change	
			44-106	TP		No Change	
			44-108	TP		No Change	
			44-109	TP		No Change	
			44-111	TP		No Change	
			44-112	CAR		No Change	
			44-113	TP		No Change	
44-114	TP	No Change					
44-115	TP	No Change					
44-116	TP	No Change					
44-117	TP	No Change					
44-118	TP	No Change					
45-01	TP	No Change					
45-02	TP	No Change					

CA (Compulsory acquisition), CAR (Compulsory acquisition of rights over land and temporary possession), TP (Temporary possession)  
 CAS (Compulsory acquisition of subsoil), CASTPS (Compulsory acquisition of subsoil and temporary possession of land at the surface)

						This Version:	Version 2.0 (December 2022)
						Previous Version:	Version 1.0 (October 2022)
						Change 1	
No.	Land interest name/organisation and land agent's name (if applicable)	Type of interest	Plot(s)	Land requirement	Status of negotiations with land interest	Cell in this row with change	Cell content in previous version
309 Cont'd			45-04	TP		No Change	
			45-06	TP		No Change	
			45-07	TP		No Change	
			45-14	CA		No Change	
			45-22	TP		No Change	
			45-28	TP		No Change	
			45-29	CAR		No Change	
			45-30	CA		No Change	
			45-31	CAR		No Change	
			45-32	CA		No Change	
			45-33	CAR		No Change	
			45-36	CA		No Change	
			45-38	CAR		No Change	
			45-39	TP		No Change	
			45-42	CAR		No Change	
			45-43	TP		No Change	
			45-48	TP		No Change	
			45-52	CAR		No Change	
			45-53	CA		No Change	
			45-56	CA		No Change	
			45-57	CA		No Change	
			45-58	CA		No Change	
			45-59	CA		No Change	
			45-60	CA		No Change	
			45-61	CA		No Change	
			45-63	CA		No Change	
			45-69	TP		No Change	
			45-76	CA		No Change	
			45-81	CA		No Change	
			45-86	CA		No Change	
45-95	CA	No Change					
45-103	CA	No Change					
					No Change		
			45-114	CA		No Change	
			45-121	CAR		No Change	
			45-124	CA		No Change	
			45-129	CA		No Change	
			45-132	TP		No Change	

CA (Compulsory acquisition), CAR (Compulsory acquisition of rights over land and temporary possession), TP (Temporary possession)  
 CAS (Compulsory acquisition of subsoil), CASTPS (Compulsory acquisition of subsoil and temporary possession of land at the surface)

						This Version:	Version 2.0 (December 2022)
						Previous Version:	Version 1.0 (October 2022)
						Change 1	
No.	Land interest name/organisation and land agent's name (if applicable)	Type of interest	Plot(s)	Land requirement	Status of negotiations with land interest	Cell in this row with change	Cell content in previous version
309 Cont'd			45-133	CA		No Change	
			45-138	CA		No Change	
			45-140	TP		No Change	
			45-141	TP		No Change	
			45-142	TP		No Change	
			45-143	TP		No Change	
			45-144	TP		No Change	
			45-147	TP		No Change	
			45-149	TP		No Change	
			45-150	TP		No Change	
			45-151	TP		No Change	
			45-152	TP		No Change	
			45-153	TP		No Change	
			45-154	TP		No Change	
			45-155	CAR		No Change	
			45-160	CAR		No Change	
			45-162	CA		No Change	
			45-163	CA		No Change	
			45-165	CAR		No Change	
			45-168	CAR		No Change	
			45-169	CAR		No Change	
			46-01	TP		No Change	
			46-02	TP		No Change	
			46-03	TP		No Change	
			46-23	CAR		No Change	
			46-24	CAR		No Change	
			47-11	CA		No Change	
			47-18	CA		No Change	
310	Essex County Council	Cat 1, 2 and 3	29-17	CAR	In contact with the Local Authority since Preferred Route Announcement April 2017. They are fully aware of the Project and its effect on their property. The property agreements are being progressed as part of the overall dialogue with the Local Authorities and an updated position will be included within the Statement of Common Ground. 12-04-2017 Letter Preferred Route Announcement notification sent	No Change	
						No Change	

CA (Compulsory acquisition), CAR (Compulsory acquisition of rights over land and temporary possession), TP (Temporary possession)  
 CAS (Compulsory acquisition of subsoil), CASTPS (Compulsory acquisition of subsoil and temporary possession of land at the surface)

							This Version:	Version 2.0 (December 2022)	
							Previous Version:	Version 1.0 (October 2022)	
							Change 1		
No.	Land interest name/organisation and land agent's name (if applicable)	Type of interest	Plot(s)	Land requirement	Status of negotiations with land interest			Cell in this row with change	Cell content in previous version
	Lambert Smith Hampton - Lambert Smith Hampton <i>(as agent)</i>		29-31	TP	25-04-2017	Meeting	Discussion regarding Statutory consultation and design details		
			29-39	TP	13-06-2017	Email	Correspondence regarding survey access		No Change
			29-42	CA	17-08-2017	Letter	Survey access request sent		No Change
			29-54	CA	24-10-2017	Meeting	Discussion regarding route updates, introduction and explanation of the Environmental Impact Assessment scoping report		No Change

CA (Compulsory acquisition), CAR (Compulsory acquisition of rights over land and temporary possession), TP (Temporary possession)  
 CAS (Compulsory acquisition of subsoil), CASTPS (Compulsory acquisition of subsoil and temporary possession of land at the surface)

							This Version:	Version 2.0 (December 2022)	
							Previous Version:	Version 1.0 (October 2022)	
							Change 1		
No.	Land interest name/organisation and land agent's name (if applicable)	Type of interest	Plot(s)	Land requirement	Status of negotiations with land interest			Cell in this row with change	Cell content in previous version
310 Cont'd			29-108	CA	31-10-2017	Letter	Order Limits update notification sent		
			43-07	CAR	19-12-2017	Meeting	Discussion regarding Statement of Community consultation	No Change	
			43-08	CA	26-02-2018	Meeting	Second meeting to discuss the draft Statement of Community consultation	No Change	
			43-09	CAR	15-03-2018	Email	Correspondence regarding survey access	No Change	
			43-10	TP	19-03-2018	Meeting	Stakeholder Advisor Panel meeting	No Change	
			43-18	CAR	25-06-2018	Letter	Land Interest Questionnaire sent	No Change	
			43-19	CAR	03-07-2018	Meeting	Discussion regarding planning policy, governance processes and Statement of Common Ground	No Change	
			43-22	CA	06-07-2018	Letter	Land Interest Questionnaire response	No Change	
			43-23	CA	11-07-2018	Meeting	Discussion regarding Statutory consultation engagement and Project update	No Change	
			43-26	CA	20-08-2018	Letter	Land Interest Questionnaire sent	No Change	
			43-29	CA	08-10-2018	Letter	Land Interest Questionnaire response	No Change	
			43-31	CA	09-10-2018	Letter	Section 42 Statutory consultation notification sent	No Change	
			43-34	CA	09-11-2018	Email	Correspondence regarding survey access request	No Change	
			43-104	CAR	12-11-2018	Email	Correspondence regarding Land Interest Questionnaire	No Change	
			43-105	CAR	22-11-2018	Email	Correspondence regarding Land Interest Questionnaire response	No Change	
			43-106	CAR	23-11-2018	Letter	Land Interest Questionnaire response	No Change	
			43-107	CAR	24-01-2019	Meeting	Discussion regarding Planning Performance Agreements	No Change	
			43-108	CAR	29-01-2019	Meeting	Discussion regarding legacy and economic benefits progress, environmental matters and Planning Performance Agreements	No Change	
			44-03	CAR	01-04-2019	Meeting	Discussion regarding legacy, skills and employment approaches, ideas and future collaboration	No Change	
			44-04	TP	08-05-2019	Meeting	Discussion regarding Project update	No Change	
			44-08	CAR	27-01-2020	Letter	Supplementary consultation notification sent	No Change	
			44-11	CAR	30-01-2020	Meeting	Supplementary consultation briefing	No Change	
			44-12	CA	27-05-2020	Letter	Correspondence regarding Supplementary consultation	No Change	
			44-18	CA	13-07-2020	Letter	Design Refinement consultation notification sent	No Change	
44-23	CA	18-08-2020	Meeting	Discussion regarding Project update	No Change				
44-39	CA	21-08-2020	Meeting	Discussion regarding Project updates on various issues	No Change				
44-48	CA	15-09-2020	Meeting	Discussion regarding progress update, technical engagement and Statement of Common Ground	No Change				

CA (Compulsory acquisition), CAR (Compulsory acquisition of rights over land and temporary possession), TP (Temporary possession)  
 CAS (Compulsory acquisition of subsoil), CASTPS (Compulsory acquisition of subsoil and temporary possession of land at the surface)



						This Version:	Version 2.0 (December 2022)
						Previous Version:	Version 1.0 (October 2022)
						Change 1	
No.	Land interest name/organisation and land agent's name (if applicable)	Type of interest	Plot(s)	Land requirement	Status of negotiations with land interest	Cell in this row with change	Cell content in previous version
			44-58	CA	21-09-2020 Meeting Discussion regarding meeting dates for the Statement of Common Ground		
			44-67	CA	14-10-2020 Meeting Discussion regarding progress update	No Change	
			44-74	CA	22-10-2020 Meeting Discussion regarding issues log and cultural heritage	No Change	
			45-74	CA	23-10-2020 Meeting Discussion regarding issues log and cultural heritage	No Change	
			45-77	CA	26-10-2020 Meeting Discussion regarding issues log and cultural heritage	No Change	
			45-78	CA	05-11-2020 Meeting Discussion regarding issues log and cultural heritage	No Change	
			45-79	TP	18-11-2020 Meeting Discussion regarding Brentwood Enterprise Park, legacy of the Project and Statement of Common Ground	No Change	
			45-80	CA	24-11-2020 Meeting Engagement regarding Project update, schedule and Development Consent Order	No Change	

CA (Compulsory acquisition), CAR (Compulsory acquisition of rights over land and temporary possession), TP (Temporary possession)  
 CAS (Compulsory acquisition of subsoil), CASTPS (Compulsory acquisition of subsoil and temporary possession of land at the surface)

						This Version:	Version 2.0 (December 2022)
						Previous Version:	Version 1.0 (October 2022)
						Change 1	
No.	Land interest name/organisation and land agent's name (if applicable)	Type of interest	Plot(s)	Land requirement	Status of negotiations with land interest	Cell in this row with change	Cell content in previous version
310 Cont'd			45-82	CA	11-01-2021 Letter Land Interest Questionnaire sent		
			45-83	CA	11-02-2021 Meeting Discussion regarding progress update, Development Consent Order documentation and Statement of Common Ground	No Change	
			45-84	CA	25-02-2021 Meeting Discussion regarding public consultation and next steps	No Change	
			45-85	CA	10-03-2021 Letter Land Interest Questionnaire response	No Change	
			45-87	CAR	13-07-2021 Letter Community Impacts consultation notification sent	No Change	
			45-88	TP	05-04-2022 Email Correspondence regarding land interest enquiry	No Change	
			45-89	CAR	11-05-2022 Letter Landowner engagement notification sent	No Change	
			45-90	CA	13-05-2022 Letter Local Refinement consultation notification sent	No Change	
			45-91	CA	19-05-2022 Email Correspondence responding to land interest enquiry	No Change	
			45-94	CA	26-05-2022 Email Correspondence regarding survey access request	No Change	
			45-97	CA	20-06-2022 Email Correspondence regarding survey access request	No Change	
			45-98	CA		No Change	
			45-99	CAR		No Change	
			45-100	CAR		No Change	
			45-101	CA		No Change	
			45-102	CA		No Change	
			45-103	CA		No Change	
			45-105	TP		No Change	
			45-106	CA		No Change	
			45-107	TP		No Change	
45-108	CAR		No Change				
45-109	CA		No Change				
45-110	CAR		No Change				
45-111	CAR		No Change				
45-112	CAR		No Change				
45-114	CA		No Change				
45-115	CA		No Change				
45-116	CA		No Change				

CA (Compulsory acquisition), CAR (Compulsory acquisition of rights over land and temporary possession), TP (Temporary possession)  
 CAS (Compulsory acquisition of subsoil), CASTPS (Compulsory acquisition of subsoil and temporary possession of land at the surface)

						This Version:	Version 2.0 (December 2022)
						Previous Version:	Version 1.0 (October 2022)
						Change 1	
No.	Land interest name/organisation and land agent's name (if applicable)	Type of interest	Plot(s)	Land requirement	Status of negotiations with land interest	Cell in this row with change	Cell content in previous version
			45-117	CA		No Change	
			45-118	CA		No Change	
			45-119	CA		No Change	
			45-120	CAR		No Change	
			45-121	CAR		No Change	
			45-122	CA		No Change	
			45-123	CA		No Change	
			45-124	CA		No Change	
			45-125	CA		No Change	

CA (Compulsory acquisition), CAR (Compulsory acquisition of rights over land and temporary possession), TP (Temporary possession)  
 CAS (Compulsory acquisition of subsoil), CASTPS (Compulsory acquisition of subsoil and temporary possession of land at the surface)

						This Version:	Version 2.0 (December 2022)
						Previous Version:	Version 1.0 (October 2022)
						Change 1	
No.	Land interest name/organisation and land agent's name (if applicable)	Type of interest	Plot(s)	Land requirement	Status of negotiations with land interest	Cell in this row with change	Cell content in previous version
310 Cont'd			45-126	CA		No Change	
			45-127	CA		No Change	
			45-128	CA		No Change	
			45-129	CA		No Change	
			45-130	CA		No Change	
			45-131	CA		No Change	
			45-132	TP		No Change	
			45-133	CA		No Change	
			45-134	CA		No Change	
			45-135	CA		No Change	
			45-136	CA		No Change	
			45-137	TP		No Change	
			45-138	CA		No Change	
			45-139	TP		No Change	
			45-140	TP		No Change	
			45-141	TP		No Change	
			45-142	TP		No Change	
			45-143	TP		No Change	
			45-144	TP		No Change	
			45-145	TP		No Change	
			45-146	TP		No Change	
			45-147	TP		No Change	
			45-148	TP		No Change	
45-149	TP	No Change					
45-150	TP	No Change					
45-151	TP	No Change					
45-152	TP	No Change					

CA (Compulsory acquisition), CAR (Compulsory acquisition of rights over land and temporary possession), TP (Temporary possession)  
 CAS (Compulsory acquisition of subsoil), CASTPS (Compulsory acquisition of subsoil and temporary possession of land at the surface)

						This Version:	Version 2.0 (December 2022)
						Previous Version:	Version 1.0 (October 2022)
						Change 1	
No.	Land interest name/organisation and land agent's name (if applicable)	Type of interest	Plot(s)	Land requirement	Status of negotiations with land interest	Cell in this row with change	Cell content in previous version
			45-154	TP			
			45-155	CAR		No Change	
			45-156	CA		No Change	
			45-157	CA		No Change	
			45-158	CAR		No Change	
			45-160	CAR		No Change	
			45-162	CA		No Change	
			45-163	CA		No Change	
			45-164	TP		No Change	
			45-165	CAR		No Change	
						No Change	

CA (Compulsory acquisition), CAR (Compulsory acquisition of rights over land and temporary possession), TP (Temporary possession)  
 CAS (Compulsory acquisition of subsoil), CASTPS (Compulsory acquisition of subsoil and temporary possession of land at the surface)

						This Version:	Version 2.0 (December 2022)
						Previous Version:	Version 1.0 (October 2022)
						Change 1	
No.	Land interest name/organisation and land agent's name (if applicable)	Type of interest	Plot(s)	Land requirement	Status of negotiations with land interest	Cell in this row with change	Cell content in previous version
310 Cont'd			45-166	TP			
			45-167	TP		No Change	
			45-168	CAR		No Change	
			45-169	CAR		No Change	
			45-170	CA		No Change	
			45-171	CAR		No Change	
			45-172	CAR		No Change	
			45-173	CAR		No Change	
			45-174	CAR		No Change	
			45-175	CAR		No Change	
			45-178	TP		No Change	
			46-35	CA		No Change	
			46-38	CA		No Change	
			46-45	CA		No Change	
			46-46	CA		No Change	
			46-49	CA		No Change	
			46-50	CA		No Change	
			46-51	CA		No Change	
			46-52	TP		No Change	
			46-53	CA		No Change	
			46-54	CA		No Change	
			47-09	CA		No Change	
			47-15	CA		No Change	
			47-22	CA		No Change	
			47-25	CA		No Change	
			47-29	CA		No Change	
			47-32	CA		No Change	
			47-33	CA		No Change	
			47-34	CA		No Change	
			47-35	CA		No Change	
			47-36	CA		No Change	
			47-37	CA		No Change	
48-01	CA	No Change					
49-14	CA	No Change					
49-17	CA	No Change					
49-19	CA	No Change					
49-21	CA	No Change					

CA (Compulsory acquisition), CAR (Compulsory acquisition of rights over land and temporary possession), TP (Temporary possession)  
 CAS (Compulsory acquisition of subsoil), CASTPS (Compulsory acquisition of subsoil and temporary possession of land at the surface)

						This Version:	Version 2.0 (December 2022)		
						Previous Version:	Version 1.0 (October 2022)		
						Change 1			
No.	Land interest name/organisation and land agent's name (if applicable)	Type of interest	Plot(s)	Land requirement	Status of negotiations with land interest	Cell in this row with change	Cell content in previous version		
311	Essex and Suffolk Water Limited	Cat 2 and 3	24-63	CAR	Notification of the Project and confirmation of assets has taken place. The draft Development Consent Order contains Protective Provisions for the benefit of statutory undertakers and prohibits compulsory acquisition of any of their apparatus without consent. The Applicant is progressing a Statement of Common Ground and further negotiations will be progressed up to and during examination.				
					26-10-2017 Meeting Discussion regarding Project briefing, understanding the extent and type of assets and to agree engagement proceeding forwards	No Change			
					24-64	CA	28-02-2018 Meeting Discussion regarding diversion requirements of the existing water mains alongside the M25 due to the Project works	No Change	
					24-67	CAR	03-07-2018 Meeting Discussion regarding Project update and engagement	No Change	
					24-69	CAR	20-08-2018 Meeting Discussion regarding design development update	No Change	
					24-70	CA	09-10-2018 Letter Land Interest Questionnaire sent	No Change	
					27-32	CA	09-10-2018 Letter Section 42 Statutory consultation notification sent	No Change	
					27-35	TP	08-02-2019 Letter Land Interest Questionnaire reminder sent	No Change	
					27-40	TP	21-06-2019 Meeting Discussion regarding Statement of Common Ground, identify issues and actions	No Change	
					27-41	CAR	15-08-2019 Letter 2019 Post-Statutory consultation notification sent	No Change	
					27-43	CA	27-01-2020 Letter Supplementary consultation notification sent	No Change	
					27-44	CAR	13-07-2020 Letter Design Refinement consultation notification sent	No Change	
					27-49	TP	13-07-2021 Letter Community Impacts consultation notification sent	No Change	
					27-51	CAR	11-05-2022 Letter Landowner engagement notification sent	No Change	
					27-52	TP	13-05-2022 Letter Local Refinement consultation notification sent	No Change	
					27-53	CAR	24-05-2022 Letter Local Refinement consultation extension notification sent	No Change	
					27-54	CAR	01-09-2022 Letter Landowner engagement notification sent	No Change	
					27-55	TP		No Change	
					27-56	TP		No Change	
					27-66	TP		No Change	
					27-67	CAR		No Change	
					27-70	CAR		No Change	
					27-71	CAR		No Change	
					27-72	TP		No Change	
					28-55	CA		No Change	
					28-58	TP		No Change	
					28-60	CAR		No Change	
					28-62	TP		No Change	
28-63	TP		No Change						
28-64	CAR		No Change						
28-67	CAR		No Change						
28-68	TP		No Change						
29-54	CA		No Change						

CA (Compulsory acquisition), CAR (Compulsory acquisition of rights over land and temporary possession), TP (Temporary possession)  
 CAS (Compulsory acquisition of subsoil), CASTPS (Compulsory acquisition of subsoil and temporary possession of land at the surface)

						This Version:	Version 2.0 (December 2022)
						Previous Version:	Version 1.0 (October 2022)
						Change 1	
No.	Land interest name/organisation and land agent's name (if applicable)	Type of interest	Plot(s)	Land requirement	Status of negotiations with land interest	Cell in this row with change	Cell content in previous version
311 Cont'd			29-137	CA		No Change	
			29-139	CA		No Change	
			29-155	CA		No Change	
			29-195	CA		No Change	
			31-01	CA		No Change	
			31-03	CA		No Change	
			31-04	CA		No Change	
			31-05	TP		No Change	
			31-06	TP		No Change	
			31-08	TP		No Change	
			31-11	CAR		No Change	
			31-12	CA		No Change	
			31-13	TP		No Change	
			31-18	TP		No Change	
			31-19	TP		No Change	
			31-23	CA		No Change	
			31-24	CA		No Change	
			31-25	CA		No Change	
			31-30	CA		No Change	
			31-33	CA		No Change	
			31-35	CA		No Change	
			32-10	CA		No Change	
			32-14	TP		No Change	
			32-17	CAR		No Change	
			32-20	CA		No Change	
			32-57	TP		No Change	
			32-60	CA		No Change	
			32-81	TP		No Change	
			32-154	CA		No Change	
			32-175	TP		No Change	
			32-176	TP		No Change	
			32-180	TP		No Change	
			32-182	TP		No Change	
32-183	TP	No Change					
32-184	CA	No Change					
32-185	CA	No Change					
32-186	TP	No Change					

CA (Compulsory acquisition), CAR (Compulsory acquisition of rights over land and temporary possession), TP (Temporary possession)  
 CAS (Compulsory acquisition of subsoil), CASTPS (Compulsory acquisition of subsoil and temporary possession of land at the surface)



						This Version:	Version 2.0 (December 2022)
						Previous Version:	Version 1.0 (October 2022)
						Change 1	
No.	Land interest name/organisation and land agent's name (if applicable)	Type of interest	Plot(s)	Land requirement	Status of negotiations with land interest	Cell in this row with change	Cell content in previous version
311 Cont'd			40-01	CA		No Change	
			40-02	CA		No Change	
			40-05	CA		No Change	
			40-10	CA		No Change	
			42-14	CAR		No Change	
			42-15	CA		No Change	
			42-19	CA		No Change	
			42-31	CA		No Change	
			42-32	CA		No Change	
			42-66	CA		No Change	
			42-67	CA		No Change	
			42-74	CA		No Change	
			42-86	CA		No Change	
			42-91	CA		No Change	
			42-102	CA		No Change	
			43-04	CA		No Change	
			43-06	CA		No Change	
			44-04	TP		No Change	
			44-07	TP		No Change	
			44-11	CAR		No Change	
			44-16	CAR		No Change	
			44-18	CA		No Change	
			44-20	CAR		No Change	
			44-21	CA		No Change	
			44-32	CA		No Change	
			44-35	CA		No Change	
			44-36	CA		No Change	
			44-37	CA		No Change	
			44-41	CA		No Change	
			44-52	CA		No Change	
			44-66	CA		No Change	
			44-67	CA		No Change	
			44-68	CAR		No Change	
			44-75	CA		No Change	
			44-81	CAR		No Change	
			44-90	CAR		No Change	
			44-92	TP		No Change	

CA (Compulsory acquisition), CAR (Compulsory acquisition of rights over land and temporary possession), TP (Temporary possession)  
 CAS (Compulsory acquisition of subsoil), CASTPS (Compulsory acquisition of subsoil and temporary possession of land at the surface)

						This Version:	Version 2.0 (December 2022)
						Previous Version:	Version 1.0 (October 2022)
						Change 1	
No.	Land interest name/organisation and land agent's name (if applicable)	Type of interest	Plot(s)	Land requirement	Status of negotiations with land interest	Cell in this row with change	Cell content in previous version
311 Cont'd			44-93	TP		No Change	
			44-94	CAR		No Change	
			44-99	CAR		No Change	
			44-112	CAR		No Change	
			45-79	TP		No Change	
			45-80	CA		No Change	
			45-87	CAR		No Change	
			45-88	TP		No Change	
			45-89	CAR		No Change	
			45-107	TP		No Change	
			45-108	CAR		No Change	
			45-110	CAR		No Change	
			45-111	CAR		No Change	
			45-112	CAR		No Change	
			45-114	CA		No Change	
			45-115	CA		No Change	
			45-116	CA		No Change	
			45-117	CA		No Change	
			45-120	CAR		No Change	
			45-121	CAR		No Change	
45-126	CA	No Change					
45-132	TP	No Change					
45-134	CA	No Change					
45-135	CA	No Change					
45-138	CA	No Change					
312	Esso Petroleum Company Limited  Tom Riding - CBRE  (as agent)	Cat 1, 2 and 3	06-05	CA	The Applicant is in the process of acquiring the site from the landowner. 12-04-2017 Letter Preferred Route Announcement notification sent	No Change	
			06-157	CA	12-04-2017 Email Correspondence regarding Preferred Route Announcement	No Change	
			06-158	CAR	02-08-2017 Letter Survey access request sent	No Change	
			06-159	CA	17-08-2017 Letter Survey access request sent	No Change	
			06-175	CA	31-10-2017 Letter Order Limits update notification sent	No Change	

CA (Compulsory acquisition), CAR (Compulsory acquisition of rights over land and temporary possession), TP (Temporary possession)  
 CAS (Compulsory acquisition of subsoil), CASTPS (Compulsory acquisition of subsoil and temporary possession of land at the surface)

						This Version:	Version 2.0 (December 2022)
						Previous Version:	Version 1.0 (October 2022)
						Change 1	
No.	Land interest name/organisation and land agent's name (if applicable)	Type of interest	Plot(s)	Land requirement	Status of negotiations with land interest	Cell in this row with change	Cell content in previous version
			06-177	CA	01-02-2018 Phone Call Conversation regarding survey access		
			06-179	CA	14-05-2018 Letter Land Interest Questionnaire sent	No Change	
			06-180	CA	16-09-2018 Phone Call Conversation regarding land referencing	No Change	
			06-196	CA	28-09-2018 Email Correspondence regarding Land Interest Questionnaire	No Change	
			16-09	TP	28-09-2018 Letter Land Interest Questionnaire response	No Change	
			16-12	CAR	02-10-2018 Email Correspondence regarding land referencing	No Change	

CA (Compulsory acquisition), CAR (Compulsory acquisition of rights over land and temporary possession), TP (Temporary possession)  
 CAS (Compulsory acquisition of subsoil), CASTPS (Compulsory acquisition of subsoil and temporary possession of land at the surface)

						This Version:	Version 2.0 (December 2022)
						Previous Version:	Version 1.0 (October 2022)
						Change 1	
No.	Land interest name/organisation and land agent's name (if applicable)	Type of interest	Plot(s)	Land requirement	Status of negotiations with land interest	Cell in this row with change	Cell content in previous version
312 Cont'd			16-15	TP	09-10-2018 Letter Section 42 Statutory consultation notification sent	No Change	
			16-32	CAR	15-08-2019 Letter 2019 Post-Statutory consultation notification sent	No Change	
			19-49	CA	27-01-2020 Letter Supplementary consultation notification sent	No Change	
			19-53	CA	13-07-2020 Letter Design Refinement consultation notification sent	No Change	
			20-18	CAR	29-09-2020 Letter An invitation has been sent to negotiate and acquire land interests by voluntary agreement	No Change	
			20-25	CAR	24-11-2020 Email Correspondence responding to agent regarding District Valuation Service and valuation claim	No Change	
			20-33	TP	02-12-2020 Email Correspondence requesting further information from agent regarding claim and payment of surveyor fees	No Change	
			20-41	CAR	04-02-2021 Email Correspondence with agent regarding claim valuation	No Change	
			20-58	CA	16-02-2021 Email Correspondence confirming that claim valuation is agreed	No Change	
			22-59	CA	18-02-2021 Email Correspondence regarding outstanding information needed for District Valuation Service Acquisition report	No Change	
			22-77	CA	24-03-2021 Email Correspondence regarding transfer update	No Change	
			22-105	CA	21-04-2021 Email Correspondence regarding transfer update	No Change	
			23-30	CAR	13-07-2021 Letter Community Impacts consultation notification sent	No Change	
			23-43	TP	27-09-2021 Email Correspondence regarding transfer update	No Change	
			23-52	TP	26-10-2021 Letter An invitation has been sent to negotiate and acquire land interests by voluntary agreement	No Change	
			23-68	CA	13-05-2022 Letter Local Refinement consultation notification sent	No Change	
			313	ETL Field Target Club	Cat 1, 2 and 3	24-69	CAR
24-70	CA	26-10-2021 Letter An invitation has been sent to negotiate and acquire land interests by voluntary agreement				No Change	
27-32	CA	13-05-2022 Letter Local Refinement consultation notification sent				No Change	
27-35	TP	24-05-2022 Letter Local Refinement consultation extension notification sent				No Change	
27-40	TP					No Change	
27-41	CAR					No Change	
27-43	CA					No Change	
27-44	CAR					No Change	
27-51	CAR					No Change	
27-52	TP					No Change	
27-54	CAR		No Change				
27-56	TP		No Change				
27-66	TP		No Change				

CA (Compulsory acquisition), CAR (Compulsory acquisition of rights over land and temporary possession), TP (Temporary possession)  
 CAS (Compulsory acquisition of subsoil), CASTPS (Compulsory acquisition of subsoil and temporary possession of land at the surface)

						This Version:	Version 2.0 (December 2022)
						Previous Version:	Version 1.0 (October 2022)
						Change 1	
No.	Land interest name/organisation and land agent's name (if applicable)	Type of interest	Plot(s)	Land requirement	Status of negotiations with land interest	Cell in this row with change	Cell content in previous version
			27-67	CAR		No Change	
314					An invitation to negotiate and acquire land interests by voluntary agreement has been sent by letter.	No Change	

CA (Compulsory acquisition), CAR (Compulsory acquisition of rights over land and temporary possession), TP (Temporary possession)  
 CAS (Compulsory acquisition of subsoil), CASTPS (Compulsory acquisition of subsoil and temporary possession of land at the surface)

						This Version:	Version 2.0 (December 2022)		
						Previous Version:	Version 1.0 (October 2022)		
						Change 1			
No.	Land interest name/organisation and land agent's name (if applicable)	Type of interest	Plot(s)	Land requirement	Status of negotiations with land interest	Cell in this row with change	Cell content in previous version		
314 Cont'd	European Metal Recycling Limited	Cat 1 and 3	23-78	CA	12-04-2017 Letter Preferred Route Announcement notification sent				
					23-94 CA 25-04-2017 Email Correspondence arranging a meeting	No Change			
					23-95 CAR 02-06-2017 Meeting Discussion regarding Preferred Route Announcement	No Change			
					23-97 CAR 28-06-2017 Email Correspondence attaching minutes of a meeting	No Change			
					23-101 TP 25-09-2017 Email Correspondence regarding Project progress	No Change			
					23-114	TP	31-10-2017 Letter Order Limits update notification sent	No Change	
							01-11-2017 Email Correspondence regarding survey access	No Change	
							05-02-2018 Email Correspondence regarding Order Limits update	No Change	
							14-05-2018 Letter Land Interest Questionnaire sent	No Change	
							20-08-2018 Letter Land Interest Questionnaire sent	No Change	
							22-08-2018 Letter Land Interest Questionnaire response	No Change	
							09-10-2018 Letter Section 42 Statutory consultation notification sent	No Change	
							08-02-2019 Letter Land Interest Questionnaire reminder sent	No Change	
							15-08-2019 Letter 2019 Post-Statutory consultation notification sent	No Change	
							27-01-2020 Letter Supplementary consultation notification sent	No Change	
					16-03-2020	Letter	Land Interest Questionnaire sent	No Change	
							13-07-2020 Letter Design Refinement consultation notification sent	No Change	
							29-09-2020 Letter An invitation has been sent to negotiate and acquire land interests by voluntary agreement	No Change	
							13-07-2021 Letter Community Impacts consultation notification sent	No Change	
							26-10-2021 Letter An invitation has been sent to negotiate and acquire land interests by voluntary agreement	No Change	
13-05-2022 Letter Local Refinement consultation notification sent	No Change								
24-05-2022 Letter Local Refinement consultation extension notification sent	No Change								
			No Change						
315	Evelyn Patricia Sach	Cat 1	24-156	CA	An invitation to negotiate and acquire land interests by voluntary agreement has been sent by letter.	No Change			
					09-10-2018 Letter Section 42 Statutory consultation notification sent	No Change			
					09-10-2018 Letter Land Interest Questionnaire sent	No Change			
					12-12-2018 Letter Land Interest Questionnaire response	No Change			
					27-01-2020 Letter Supplementary consultation notification sent	No Change			

CA (Compulsory acquisition), CAR (Compulsory acquisition of rights over land and temporary possession), TP (Temporary possession)  
 CAS (Compulsory acquisition of subsoil), CASTPS (Compulsory acquisition of subsoil and temporary possession of land at the surface)

						This Version:	Version 2.0 (December 2022)
						Previous Version:	Version 1.0 (October 2022)
						Change 1	
No.	Land interest name/organisation and land agent's name (if applicable)	Type of interest	Plot(s)	Land requirement	Status of negotiations with land interest	Cell in this row with change	Cell content in previous version
					13-07-2020 Letter Design Refinement consultation notification sent	No Change	
					29-09-2020 Letter An invitation has been sent to negotiate and acquire land interests by voluntary agreement	No Change	
					13-07-2021 Letter Community Impacts consultation notification sent	No Change	
					26-10-2021 Letter An invitation has been sent to negotiate and acquire land interests by voluntary agreement	No Change	
					13-05-2022 Letter Local Refinement consultation notification sent	No Change	
					24-05-2022 Letter Local Refinement consultation extension notification sent	No Change	
316	Exel Logistics Property Limited	Cat 1 and 3	16-48	CA	In contact with landowner who is aware of the Project and its effect on their property. Negotiations to acquire are not being progressed as the site is an historic landfill which is only partially impacted temporarily. Attempts to progress a temporary agreement will continue. 12-04-2017 Letter Preferred Route Announcement notification sent	No Change	
						No Change	

CA (Compulsory acquisition), CAR (Compulsory acquisition of rights over land and temporary possession), TP (Temporary possession)  
 CAS (Compulsory acquisition of subsoil), CASTPS (Compulsory acquisition of subsoil and temporary possession of land at the surface)

							This Version:	Version 2.0 (December 2022)	
							Previous Version:	Version 1.0 (October 2022)	
							Change 1		
No.	Land interest name/organisation and land agent's name (if applicable)	Type of interest	Plot(s)	Land requirement	Status of negotiations with land interest			Cell in this row with change	Cell content in previous version
316 Cont'd			16-49	CAR	28-04-2017	Email	Correspondence regarding survey works	No Change	
			16-52	CA	16-08-2017	Email	Correspondence regarding survey access	No Change	
			16-53	CA	17-08-2017	Letter	Survey access request sent	No Change	
			16-56	CAR	31-10-2017	Letter	Order Limits update notification sent	No Change	
			16-57	CAR	14-05-2018	Letter	Land Interest Questionnaire sent	No Change	
			16-59	CAR	14-06-2018	Meeting	Discussion regarding Order Limits update, landowner status and collaboration	No Change	
			16-60	CAR	07-08-2018	Phone Call	Conversation regarding Land Interest Questionnaire	No Change	
			16-61	CA	13-08-2018	Email	Correspondence regarding Land Interest Questionnaire	No Change	
			16-63	CAR	04-09-2018	Letter	Land Interest Questionnaire response	No Change	
			19-02	TP	09-10-2018	Letter	Section 42 Statutory consultation notification sent	No Change	
			19-03	CA	05-07-2019	Meeting	Discussion regarding current geotechnical condition of the site and potential for use by the Applicant during or post Project construction	No Change	
			19-04	TP	15-08-2019	Letter	2019 Post-Statutory consultation notification sent	No Change	
			19-05	CAR	27-01-2020	Letter	Supplementary consultation notification sent	No Change	
			19-08	TP	13-07-2020	Letter	Design Refinement consultation notification sent	No Change	
			19-10	TP	19-08-2020	Email	Correspondence regarding voluntary agreement	No Change	
			19-12	CA	19-10-2020	Email	Correspondence regarding information about the Project	No Change	
			19-14	TP	13-07-2021	Letter	Community Impacts consultation notification sent	No Change	
			19-15	TP	26-10-2021	Letter	An invitation has been sent to negotiate and acquire land interests by voluntary agreement	No Change	
			19-17	CA	02-11-2021	Email	Correspondence regarding interest in voluntary agreement	No Change	
			19-19	CA	23-11-2021	Email	Correspondence regarding voluntary agreement and fee policy	No Change	
			19-21	TP	13-05-2022	Letter	Local Refinement consultation notification sent	No Change	
			19-24	CA	24-05-2022	Letter	Local Refinement consultation extension notification sent	No Change	
			19-25	CA	02-08-2022	Letter	Land Interest Questionnaire sent	No Change	
			19-27	TP				No Change	
			19-28	TP				No Change	
			19-29	CA				No Change	
			19-30	CA				No Change	
			19-32	CA				No Change	
19-34	CA				No Change				
19-35	TP				No Change				
20-79	CA				No Change				
20-80	CA				No Change				

CA (Compulsory acquisition), CAR (Compulsory acquisition of rights over land and temporary possession), TP (Temporary possession)  
 CAS (Compulsory acquisition of subsoil), CASTPS (Compulsory acquisition of subsoil and temporary possession of land at the surface)



						This Version:	Version 2.0 (December 2022)
						Previous Version:	Version 1.0 (October 2022)
						Change 1	
No.	Land interest name/organisation and land agent's name (if applicable)	Type of interest	Plot(s)	Land requirement	Status of negotiations with land interest	Cell in this row with change	Cell content in previous version
			20-85	CA		No Change	
			20-86	CA		No Change	
			20-87	TP		No Change	
			20-89	CA		No Change	
			20-91	TP		No Change	

CA (Compulsory acquisition), CAR (Compulsory acquisition of rights over land and temporary possession), TP (Temporary possession)  
 CAS (Compulsory acquisition of subsoil), CASTPS (Compulsory acquisition of subsoil and temporary possession of land at the surface)

						This Version:	Version 2.0 (December 2022)
						Previous Version:	Version 1.0 (October 2022)
						Change 1	
No.	Land interest name/organisation and land agent's name (if applicable)	Type of interest	Plot(s)	Land requirement	Status of negotiations with land interest	Cell in this row with change	Cell content in previous version
316 Cont'd			20-96	CA			No Change
			20-97	TP		No Change	
			20-98	CA		No Change	
			20-99	CAR		No Change	
			20-100	CA		No Change	
			20-101	CA		No Change	
			20-102	TP		No Change	
			23-158	CA		No Change	
			23-160	TP		No Change	
			23-160	TP		No Change	
317	F.C. Stark Limited	Cat 1 and 3	26-27	CAR	An invitation to negotiate and acquire land interests by voluntary agreement has been sent by letter. 16-03-2020 Letter Land Interest Questionnaire sent  02-07-2020 Letter Land Interest Questionnaire response  13-07-2020 Letter Design Refinement consultation notification sent  29-09-2020 Letter An invitation has been sent to negotiate and acquire land interests by voluntary agreement  13-07-2021 Letter Community Impacts consultation notification sent  26-10-2021 Letter An invitation has been sent to negotiate and acquire land interests by voluntary agreement  13-05-2022 Letter Local Refinement consultation notification sent  24-05-2022 Letter Local Refinement consultation extension notification sent	No Change	
			26-28	CAR		No Change	
						No Change	
						No Change	
						No Change	
						No Change	
						No Change	
						No Change	
						No Change	
						No Change	
318	Faith Sandra Daciw	Cat 1 and 3	33-183	CAR	An invitation to negotiate and acquire land interests by voluntary agreement has been sent by letter. 09-10-2018 Letter Section 42 Statutory consultation notification sent  09-10-2018 Letter Land Interest Questionnaire sent  08-02-2019 Letter Land Interest Questionnaire reminder sent  27-01-2020 Letter Supplementary consultation notification sent  13-07-2020 Letter Design Refinement consultation notification sent  29-09-2020 Letter An invitation has been sent to negotiate and acquire land interests by voluntary agreement  13-07-2021 Letter Community Impacts consultation notification sent  26-10-2021 Letter An invitation has been sent to negotiate and acquire land interests by voluntary agreement  13-05-2022 Letter Local Refinement consultation notification sent  24-05-2022 Letter Local Refinement consultation extension notification sent	No Change	
						No Change	
						No Change	
						No Change	
						No Change	
						No Change	
						No Change	
						No Change	
						No Change	
						No Change	
319					An invitation to negotiate and acquire land interests by voluntary agreement has been sent by letter.	No Change	

CA (Compulsory acquisition), CAR (Compulsory acquisition of rights over land and temporary possession), TP (Temporary possession)  
 CAS (Compulsory acquisition of subsoil), CASTPS (Compulsory acquisition of subsoil and temporary possession of land at the surface)

							This Version:	Version 2.0 (December 2022)	
							Previous Version:	Version 1.0 (October 2022)	
							Change 1		
No.	Land interest name/organisation and land agent's name (if applicable)	Type of interest	Plot(s)	Land requirement	Status of negotiations with land interest			Cell in this row with change	Cell content in previous version
	Fatai Idowu Arobieke	Cat 1 and 3	26-47	CAR	27-01-2020	Letter	Supplementary consultation notification sent	No Change	
					13-07-2020	Letter	Design Refinement consultation notification sent	No Change	
					29-09-2020	Letter	An invitation has been sent to negotiate and acquire land interests by voluntary agreement	No Change	
					09-11-2020	Email	Correspondence regarding voluntary agreement	No Change	
					13-07-2021	Letter	Community Impacts consultation notification sent	No Change	
					26-10-2021	Letter	An invitation has been sent to negotiate and acquire land interests by voluntary agreement	No Change	

CA (Compulsory acquisition), CAR (Compulsory acquisition of rights over land and temporary possession), TP (Temporary possession)  
 CAS (Compulsory acquisition of subsoil), CASTPS (Compulsory acquisition of subsoil and temporary possession of land at the surface)

						This Version:	Version 2.0 (December 2022)	
						Previous Version:	Version 1.0 (October 2022)	
						Change 1		
No.	Land interest name/organisation and land agent's name (if applicable)	Type of interest	Plot(s)	Land requirement	Status of negotiations with land interest	Cell in this row with change	Cell content in previous version	
319 Cont'd					13-05-2022 Letter Local Refinement consultation notification sent	No Change		
					24-05-2022 Letter Local Refinement consultation extension notification sent			
320	Faye Mary Clements Mark Robert Stolkin Raymond Valentine Mawhood	Cat 1 and 3	22-42	CAR	An invitation to negotiate and acquire land interests by voluntary agreement has been sent by letter.	No Change		
					31-10-2017 Letter Order Limits update notification sent			
					20-08-2018 Letter Land Interest Questionnaire sent			
					11-09-2018 Letter Land Interest Questionnaire response			
					09-10-2018 Letter Section 42 Statutory consultation notification sent			
					30-04-2019 Email Correspondence regarding survey access			
					27-01-2020 Letter Supplementary consultation notification sent			
					13-07-2020 Letter Design Refinement consultation notification sent			
					29-09-2020 Letter An invitation has been sent to negotiate and acquire land interests by voluntary agreement			
					13-07-2021 Letter Community Impacts consultation notification sent			
					26-10-2021 Letter An invitation has been sent to negotiate and acquire land interests by voluntary agreement			
					13-12-2021 Letter Landowner engagement notification sent			
					10-05-2022 Email Correspondence regarding survey access request			
					13-05-2022 Letter Local Refinement consultation notification sent			
24-05-2022 Letter Local Refinement consultation extension notification sent								
321	Ferns Surfacing Limited	Cat 1, 2 and 3	44-67	CA	An invitation to negotiate and acquire land interests by voluntary agreement has been sent by letter.	No Change		
					27-01-2020 Letter Supplementary consultation notification sent			
					13-07-2020 Letter Design Refinement consultation notification sent			
					29-09-2020 Letter An invitation has been sent to negotiate and acquire land interests by voluntary agreement			
					19-01-2021 Letter Land Interest Questionnaire sent			
					09-04-2021 Letter Land Interest Questionnaire response			
					13-07-2021 Letter Community Impacts consultation notification sent			
					26-10-2021 Letter An invitation has been sent to negotiate and acquire land interests by voluntary agreement			
					13-05-2022 Letter Local Refinement consultation notification sent			
					24-05-2022 Letter Local Refinement consultation extension notification sent			
					45-110			CAR
45-112	CAR	29-09-2020	Letter	An invitation has been sent to negotiate and acquire land interests by voluntary agreement	No Change			
45-114	CA	19-01-2021	Letter	Land Interest Questionnaire sent	No Change			
45-116	CA	09-04-2021	Letter	Land Interest Questionnaire response	No Change			
45-120	CAR	13-07-2021	Letter	Community Impacts consultation notification sent	No Change			
45-121	CAR	26-10-2021	Letter	An invitation has been sent to negotiate and acquire land interests by voluntary agreement	No Change			
45-126	CA	13-05-2022	Letter	Local Refinement consultation notification sent	No Change			
45-132	TP	24-05-2022	Letter	Local Refinement consultation extension notification sent	No Change			
				45-134	CA		No Change	

CA (Compulsory acquisition), CAR (Compulsory acquisition of rights over land and temporary possession), TP (Temporary possession)  
 CAS (Compulsory acquisition of subsoil), CASTPS (Compulsory acquisition of subsoil and temporary possession of land at the surface)

						This Version:	Version 2.0 (December 2022)
						Previous Version:	Version 1.0 (October 2022)
						Change 1	
No.	Land interest name/organisation and land agent's name (if applicable)	Type of interest	Plot(s)	Land requirement	Status of negotiations with land interest	Cell in this row with change	Cell content in previous version
			45-135	CA		No Change	
			45-138	CA		No Change	
322	Florin Grigore Misca	Cat 1	28-78	CA	An invitation to negotiate and acquire land interests by voluntary agreement has been sent by letter. 09-10-2018 Letter Land Interest Questionnaire sent  09-10-2018 Letter Section 42 Statutory consultation notification sent  08-02-2019 Letter Land Interest Questionnaire reminder sent  27-01-2020 Letter Supplementary consultation notification sent  30-01-2020 Letter Land Interest Questionnaire response	No Change	
						No Change	
						No Change	
						No Change	
						No Change	
						No Change	
						No Change	

CA (Compulsory acquisition), CAR (Compulsory acquisition of rights over land and temporary possession), TP (Temporary possession)  
 CAS (Compulsory acquisition of subsoil), CASTPS (Compulsory acquisition of subsoil and temporary possession of land at the surface)

						This Version:	Version 2.0 (December 2022)
						Previous Version:	Version 1.0 (October 2022)
						Change 1	
No.	Land interest name/organisation and land agent's name (if applicable)	Type of interest	Plot(s)	Land requirement	Status of negotiations with land interest	Cell in this row with change	Cell content in previous version
322 Cont'd					13-07-2020 Letter Design Refinement consultation notification sent		
					29-09-2020 Letter An invitation has been sent to negotiate and acquire land interests by voluntary agreement	No Change	
					13-07-2021 Letter Community Impacts consultation notification sent	No Change	
					26-10-2021 Letter An invitation has been sent to negotiate and acquire land interests by voluntary agreement	No Change	
					13-05-2022 Letter Local Refinement consultation notification sent	No Change	
					24-05-2022 Letter Local Refinement consultation extension notification sent	No Change	
323	Forestry Commission	Cat 1	05-01	TP	In regular contact with representatives of Forestry England as managing agents for Forestry Commission who are aware of the Project, Project requirements and its effect on the DEFRA property. Negotiation of agreements covering: replacement open space land, a Statement of Common Ground, temporary public access rights and Section 135 Planning Act 2008 consent are ongoing and will continue to be progressed into examination, as necessary.	No Change	
					17-08-2017 Letter Survey access request sent	No Change	
					31-10-2017 Letter Order Limits update notification sent	No Change	
					24-11-2017 Letter Blight notice received	No Change	
					21-12-2017 Letter Correspondence to claimants responding to blight notice	No Change	
					08-03-2018 Phone Call Conversation regarding forthcoming meeting on effects of the Project on the Thames Chase Community Forest	No Change	
					06-08-2018 Email Correspondence requesting confirmation on who the agent representative is	No Change	
					16-08-2018 Phone Call Conversation regarding the Applicant's designated funds	No Change	
					25-04-2019 Meeting Discussion regarding Project design	No Change	
					03-06-2019 Email Correspondence responding to sewerage enquiry	No Change	
					27-01-2020 Letter Supplementary consultation notification sent	No Change	
					01-06-2020 Meeting Discussion with agent regarding proposed survey works and utility works	No Change	
					09-06-2020 Email Correspondence responding to parking enquiry	No Change	
					13-07-2020 Letter Design Refinement consultation notification sent	No Change	
					04-08-2020 Email Correspondence regarding survey licence	No Change	
					26-08-2020 Email Correspondence seeking to progress discussions on land agreement request for Section 135 letter on behalf of DEFRA	No Change	
					16-10-2020 Meeting Discussion regarding issues log	No Change	
					26-10-2020 Email Correspondence regarding Development Consent Order	No Change	
					20-11-2020 Email Correspondence regarding Project update	No Change	
27-11-2020 Email Correspondence regarding Project update and Development Consent Order resubmission	No Change						

CA (Compulsory acquisition), CAR (Compulsory acquisition of rights over land and temporary possession), TP (Temporary possession)  
 CAS (Compulsory acquisition of subsoil), CASTPS (Compulsory acquisition of subsoil and temporary possession of land at the surface)

							This Version:	Version 2.0 (December 2022)	
							Previous Version:	Version 1.0 (October 2022)	
							Change 1		
No.	Land interest name/organisation and land agent's name (if applicable)	Type of interest	Plot(s)	Land requirement	Status of negotiations with land interest			Cell in this row with change	Cell content in previous version
			43-33	CA	01-12-2020	Meeting	Discussion regarding issues log, effect of Project on property and mitigation	No Change	
			43-35	CAR	04-12-2020	Meeting	Discussion regarding engagement, document sharing and feedback	No Change	
			43-39	CA	08-12-2020	Meeting	Discussion regarding Development Consent Order	No Change	
			43-104	CAR	22-01-2021	Email	Correspondence regarding Project update and request for a discussion of Statement of Common Ground	No Change	
			43-105	CAR	22-02-2021	Email	Correspondence regarding draft outline of landscape and ecology management plan and request for review and comment	No Change	

CA (Compulsory acquisition), CAR (Compulsory acquisition of rights over land and temporary possession), TP (Temporary possession)  
 CAS (Compulsory acquisition of subsoil), CASTPS (Compulsory acquisition of subsoil and temporary possession of land at the surface)

							This Version:	Version 2.0 (December 2022)			
							Previous Version:	Version 1.0 (October 2022)			
							Change 1				
No.	Land interest name/organisation and land agent's name (if applicable)	Type of interest	Plot(s)	Land requirement	Status of negotiations with land interest			Cell in this row with change	Cell content in previous version		
323 Cont'd			43-106	CAR	24-02-2021 Meeting	Discussion regarding issues log, effect of Project on property, mitigation and utilities					
			43-107	CAR	01-03-2021 Email	Correspondence regarding request for a meeting		No Change			
			43-108	CAR	12-03-2021 Meeting	Discussion regarding utilities design update		No Change			
			43-109	CAR	01-04-2021 Meeting	Discussion regarding issues log, effect of Project on property and mitigation		No Change			
			43-110	CAR	30-04-2021 Email	Correspondence regarding Project update, Development Consent Order resubmission and request for meeting to discuss Statement of Common Ground		No Change			
			43-111	CAR	10-05-2021 Meeting	Order Limits update		No Change			
			44-08	CAR	17-05-2021 Meeting	Discussion regarding survey works		No Change			
			44-12	CA	17-06-2021 Email	Correspondence regarding Project update		No Change			
			44-39	CA	13-07-2021 Letter	Community Impacts consultation notification sent		No Change			
			44-51	CA	13-08-2021 Meeting	Discussion regarding effect of Project on property and utilities		No Change			
			44-64	TP	13-12-2021 Letter	Landowner engagement notification sent		No Change			
			46-04	CAR	16-03-2022 Meeting	Discussion regarding issues log, effect of Project on property and mitigation		No Change			
			46-12	CAR	01-04-2022 Email	Correspondence regarding survey payment		No Change			
			46-18	CA	10-05-2022 Meeting	Discussion regarding issues log, effect of Project on property, mitigation and Non-Motorised User routes		No Change			
			46-26	CAR	13-05-2022 Letter	Local Refinement consultation notification sent		No Change			
			46-55	CAR	23-05-2022 Email	Correspondence regarding survey access request		No Change			
			47-26	CAR	24-05-2022 Letter	Local Refinement consultation extension notification sent		No Change			
								07-06-2022 Email	Correspondence regarding survey access request	No Change	
								09-06-2022 Meeting	Discussion regarding Non-Motorised User routes	No Change	
								21-06-2022 Email	Correspondence regarding survey access request	No Change	
								23-06-2022 Email	Correspondence regarding Order Limits and Non-Motorised User routes	No Change	
								28-06-2022 Meeting	Discussion regarding Non-Motorised User routes	No Change	
								29-06-2022 Email	Correspondence regarding survey payment	No Change	
					21-07-2022 Email	Correspondence regarding Statement of Common Ground	No Change				
					28-07-2022 Meeting	Discussion regarding Statement of Common Ground, issues log, effect of Project on property and mitigation	No Change				
					10-08-2022 Email	Correspondence regarding Project design and utilities	No Change				
					18-08-2022 Email	Correspondence detailing replacement open space provision and requesting confirmation of agreement thereto	No Change				

CA (Compulsory acquisition), CAR (Compulsory acquisition of rights over land and temporary possession), TP (Temporary possession)  
 CAS (Compulsory acquisition of subsoil), CASTPS (Compulsory acquisition of subsoil and temporary possession of land at the surface)



						This Version:	Version 2.0 (December 2022)
						Previous Version:	Version 1.0 (October 2022)
						Change 1	
No.	Land interest name/organisation and land agent's name (if applicable)	Type of interest	Plot(s)	Land requirement	Status of negotiations with land interest	Cell in this row with change	Cell content in previous version
					22-08-2022 Email Correspondence responding to agent queries on compulsory acquisition rights sought, impact on Forestry England land and provision of replacement open space land	No Change	
					01-09-2022 Letter Landowner engagement notification sent	No Change	
					21-09-2022 Email Correspondence to agent regarding permission for proposed UKPN utilities works in advance of Development Consent Order award	No Change	
					23-09-2022 Email Correspondence to agent and landowner attaching Thames Chase visitor survey report	No Change	

CA (Compulsory acquisition), CAR (Compulsory acquisition of rights over land and temporary possession), TP (Temporary possession)  
 CAS (Compulsory acquisition of subsoil), CASTPS (Compulsory acquisition of subsoil and temporary possession of land at the surface)

						This Version:	Version 2.0 (December 2022)
						Previous Version:	Version 1.0 (October 2022)
						Change 1	
No.	Land interest name/organisation and land agent's name (if applicable)	Type of interest	Plot(s)	Land requirement	Status of negotiations with land interest	Cell in this row with change	Cell content in previous version
324	Fortress International Limited	Cat 1 and 3	04-02	CA	The Applicant has been engaging with the landowner who is aware of the Project impacts. Voluntary discussions would progress with the landowner should the agent receive instructions. Multiple survey consent forms have been agreed to facilitate Applicant surveys, including agreement of compensation therefrom.	No Change	
					12-04-2017 Letter Preferred Route Announcement notification sent		
	Heritage Holdings Limited		04-10	CA	28-07-2017 Meeting Discussion regarding survey access	No Change	
					17-08-2017 Letter Survey access request sent	No Change	
	Will McLaren-Clark - McLaren-Clark Consultancy (as agent)		04-13	CA	31-10-2017 Letter Order Limits update notification sent	No Change	
					25-06-2018 Letter Land Interest Questionnaire sent	No Change	
			04-14	CAR	02-08-2018 Meeting Discussion regarding environmental mitigation	No Change	
					06-08-2018 Phone Call Conversation regarding Order Limits update and effect of Project on property	No Change	
			04-15	CA	08-08-2018 Meeting Discussion regarding Land Interest Questionnaire	No Change	
					09-08-2018 Letter Land Interest Questionnaire response	No Change	
			04-23	CA	09-10-2018 Letter Section 42 Statutory consultation notification sent	No Change	
					13-11-2018 Phone Call Conversation regarding survey access	No Change	
			06-133	CA	19-11-2019 Phone Call Conversation regarding Land Interest Questionnaire	No Change	
					27-01-2020 Letter Supplementary consultation notification sent	No Change	
			06-136	CAR	14-02-2020 Email Correspondence with agent explaining Order Limits update, inviting response to Supplementary consultation and proposing survey licence agreement	No Change	
					04-03-2020 Phone Call Conversation regarding survey access	No Change	
			06-137	CAR	07-04-2020 Email Correspondence attaching signed tri-partite survey licence	No Change	
					30-06-2020 Phone Call Conversation with landowner to discuss progress with survey works and Project land requirements including permanent and temporary land	No Change	
			06-140	CA	13-07-2020 Letter Design Refinement consultation notification sent	No Change	
					04-08-2020 Email Correspondence regarding survey payment	No Change	
	06-142	CA	20-08-2020 Email Correspondence explaining detailed land requirements following landowner request during call	No Change			
			29-09-2020 Letter An invitation has been sent to negotiate and acquire land interests by voluntary agreement	No Change			
	06-143	CA	08-10-2020 Email Correspondence attaching land use plans, and regarding Project proposals and voluntary agreement	No Change			
			12-02-2021 Email Correspondence regarding survey consent form	No Change			
	06-144	CAR	23-03-2021 Email Correspondence requesting survey access	No Change			
			24-03-2021 Email Correspondence requesting survey access	No Change			
	06-146	CA	07-07-2021 Email Correspondence regarding voluntary agreement	No Change			
				No Change			

CA (Compulsory acquisition), CAR (Compulsory acquisition of rights over land and temporary possession), TP (Temporary possession)  
 CAS (Compulsory acquisition of subsoil), CASTPS (Compulsory acquisition of subsoil and temporary possession of land at the surface)

							This Version:	Version 2.0 (December 2022)
							Previous Version:	Version 1.0 (October 2022)
							Change 1	
No.	Land interest name/organisation and land agent's name (if applicable)	Type of interest	Plot(s)	Land requirement	Status of negotiations with land interest		Cell in this row with change	Cell content in previous version
			06-208	CAR	13-07-2021	Letter	Community Impacts consultation notification sent	No Change
			06-211	CA	05-08-2021	Email	Correspondence arranging a meeting	No Change
			11-01	CA	26-10-2021	Letter	An invitation has been sent to negotiate and acquire land interests by voluntary agreement	No Change
			11-08	CA	16-12-2021	Email	Correspondence regarding survey works	No Change
			11-09	CA	13-05-2022	Letter	Local Refinement consultation notification sent	No Change

CA (Compulsory acquisition), CAR (Compulsory acquisition of rights over land and temporary possession), TP (Temporary possession)  
 CAS (Compulsory acquisition of subsoil), CASTPS (Compulsory acquisition of subsoil and temporary possession of land at the surface)

						This Version:	Version 2.0 (December 2022)
						Previous Version:	Version 1.0 (October 2022)
						Change 1	
No.	Land interest name/organisation and land agent's name (if applicable)	Type of interest	Plot(s)	Land requirement	Status of negotiations with land interest	Cell in this row with change	Cell content in previous version
324 Cont'd			11-10	CA	24-05-2022 Letter Local Refinement consultation extension notification sent		
			11-11	CA	05-09-2022 Letter Landowner engagement notification sent	No Change	
			11-12	CA		No Change	
			11-13	CA		No Change	
			11-15	CAR		No Change	
			11-35	CA		No Change	
325	Francis Hunt	Cat 1, 2 and 3	04-10	CA	An invitation to negotiate and acquire land interests by voluntary agreement has been sent by letter. 09-10-2018 Letter Land Interest Questionnaire sent	No Change	
			04-13	CA	09-10-2018 Letter Section 42 Statutory consultation notification sent	No Change	
			04-14	CAR	05-11-2018 Letter Land Interest Questionnaire response	No Change	
			04-23	CA	16-04-2019 Email Correspondence regarding survey access	No Change	
			04-38	CAR	15-08-2019 Letter 2019 Post-Statutory consultation notification sent	No Change	
			06-197	CA	27-01-2020 Letter Supplementary consultation notification sent	No Change	
			06-200	CA	13-07-2020 Letter Design Refinement consultation notification sent	No Change	
			06-201	CA	29-09-2020 Letter An invitation has been sent to negotiate and acquire land interests by voluntary agreement	No Change	
			06-207	CAR	13-07-2021 Letter Community Impacts consultation notification sent	No Change	
			06-208	CAR	13-05-2022 Letter Local Refinement consultation notification sent	No Change	
			11-10	CA	24-05-2022 Letter Local Refinement consultation extension notification sent	No Change	
			11-11	CA	01-07-2022 Email Correspondence regarding compensation	No Change	
			11-12	CA	12-07-2022 Email Correspondence responding to blight enquiry	No Change	
			11-13	CA		No Change	
			11-15	CAR		No Change	
11-38	CAR		No Change				
11-43	CAR		No Change				
11-74	CA		No Change				
11-75	TP		No Change				
326	Frikkie Van Rooyen	Cat 1 and 3	42-148	CAR	An invitation to negotiate and acquire land interests by voluntary agreement has been sent by letter. 09-10-2018 Letter Land Interest Questionnaire sent	No Change	
					09-10-2018 Letter Section 42 Statutory consultation notification sent	No Change	
					08-02-2019 Letter Land Interest Questionnaire reminder sent	No Change	
					14-02-2019 Letter Land Interest Questionnaire response	No Change	
					27-01-2020 Letter Supplementary consultation notification sent	No Change	
					13-07-2020 Letter Design Refinement consultation notification sent	No Change	

CA (Compulsory acquisition), CAR (Compulsory acquisition of rights over land and temporary possession), TP (Temporary possession)  
 CAS (Compulsory acquisition of subsoil), CASTPS (Compulsory acquisition of subsoil and temporary possession of land at the surface)

						This Version:	Version 2.0 (December 2022)
						Previous Version:	Version 1.0 (October 2022)
						Change 1	
No.	Land interest name/organisation and land agent's name (if applicable)	Type of interest	Plot(s)	Land requirement	Status of negotiations with land interest	Cell in this row with change	Cell content in previous version
					29-09-2020 Letter An invitation has been sent to negotiate and acquire land interests by voluntary agreement		
					02-11-2020 Email Correspondence regarding voluntary agreement	No Change	
					09-11-2020 Email Correspondence regarding voluntary agreement	No Change	
					13-07-2021 Letter Community Impacts consultation notification sent	No Change	

CA (Compulsory acquisition), CAR (Compulsory acquisition of rights over land and temporary possession), TP (Temporary possession)  
 CAS (Compulsory acquisition of subsoil), CASTPS (Compulsory acquisition of subsoil and temporary possession of land at the surface)

						This Version:	Version 2.0 (December 2022)
						Previous Version:	Version 1.0 (October 2022)
						Change 1	
No.	Land interest name/organisation and land agent's name (if applicable)	Type of interest	Plot(s)	Land requirement	Status of negotiations with land interest	Cell in this row with change	Cell content in previous version
326 Cont'd					26-10-2021 Letter An invitation has been sent to negotiate and acquire land interests by voluntary agreement		
					13-05-2022 Letter Local Refinement consultation notification sent	No Change	
					24-05-2022 Letter Local Refinement consultation extension notification sent	No Change	
327	G R T Holdings Limited Southern Valley Golf Course Limited Tom French - BTF Partnership <i>(as agent)</i>	Cat 1 and 3	11-14 13-08	CA CA	The Applicant has been having ongoing discussions since the Preferred Route Announcement with the owners of Southern Valley Golf Club and their Agent. Discussions have taken place with regards to the early acquisition of the land and Heads of Terms have been agreed between parties subject to contract and subject to Department for Transport and HM Treasury approval. Discussions have taken place and a decision is awaited.	No Change	
					12-04-2017 Letter Preferred Route Announcement notification sent	No Change	
					03-05-2017 Phone Call Conversation to arrange a meeting	No Change	
					24-05-2017 Meeting Discussion following the Preferred Route Announcement to discuss survey works and next steps	No Change	
					20-06-2017 Meeting Discussion regarding survey works	No Change	
					27-07-2017 Phone Call Conversation regarding survey access	No Change	
					17-08-2017 Letter Survey access request sent	No Change	
					04-09-2017 Phone Call Conversation regarding Project update, valuation and planning advice	No Change	
					11-09-2017 Phone Call Conversation regarding valuation	No Change	
					13-09-2017 Phone Call Conversation regarding survey access	No Change	
					05-10-2017 Email Correspondence regarding survey works	No Change	
					31-10-2017 Letter Order Limits update notification sent	No Change	
					04-12-2017 Letter Correspondence regarding site suitability report	No Change	
					12-02-2018 Phone Call Conversation regarding early land acquisition and Statutory consultation	No Change	
					14-05-2018 Letter Land Interest Questionnaire sent	No Change	
					05-06-2018 Letter Land Interest Questionnaire response	No Change	
					10-07-2018 Phone Call Conversation regarding Order Limits	No Change	
					23-08-2018 Phone Call Conversation regarding survey access	No Change	
					28-08-2018 Letter Land Interest Questionnaire sent	No Change	
					19-09-2018 Email Correspondence regarding Land Interest Questionnaire	No Change	
03-10-2018 Email Correspondence attaching draft minutes of a meeting	No Change						
09-10-2018 Letter Section 42 Statutory consultation notification sent	No Change						
25-03-2019 Meeting Statutory consultation update and potential acquisition agreement discussions	No Change						

CA (Compulsory acquisition), CAR (Compulsory acquisition of rights over land and temporary possession), TP (Temporary possession)  
CAS (Compulsory acquisition of subsoil), CASTPS (Compulsory acquisition of subsoil and temporary possession of land at the surface)

						This Version:	Version 2.0 (December 2022)
						Previous Version:	Version 1.0 (October 2022)
						Change 1	
No.	Land interest name/organisation and land agent's name (if applicable)	Type of interest	Plot(s)	Land requirement	Status of negotiations with land interest	Cell in this row with change	Cell content in previous version
					05-04-2019 Email Correspondence regarding survey works	No Change	
					05-06-2019 Email Correspondence regarding survey payment	No Change	
					18-07-2019 Email Correspondence regarding survey payment	No Change	
					15-08-2019 Letter 2019 Post-Statutory consultation notification sent	No Change	
					16-01-2020 Meeting Discussion regarding survey works	No Change	
					27-01-2020 Letter Supplementary consultation notification sent	No Change	
					06-05-2020 Email Correspondence regarding survey works	No Change	
					13-07-2020 Letter Design Refinement consultation notification sent	No Change	

CA (Compulsory acquisition), CAR (Compulsory acquisition of rights over land and temporary possession), TP (Temporary possession)  
 CAS (Compulsory acquisition of subsoil), CASTPS (Compulsory acquisition of subsoil and temporary possession of land at the surface)

						This Version:	Version 2.0 (December 2022)
						Previous Version:	Version 1.0 (October 2022)
						Change 1	
No.	Land interest name/organisation and land agent's name (if applicable)	Type of interest	Plot(s)	Land requirement	Status of negotiations with land interest	Cell in this row with change	Cell content in previous version
327 Cont'd					20-07-2020 Email Correspondence regarding reinstatement costs	No Change	
					18-08-2020 Email Correspondence regarding survey access	No Change	
					13-07-2021 Letter Community Impacts consultation notification sent	No Change	
					29-09-2021 Meeting Discussion regarding provisional agreement to progress the purchase of land	No Change	
					04-11-2021 Meeting Discussion regarding land acquisition approach	No Change	
					30-11-2021 Meeting Discussion regarding land acquisition	No Change	
					28-03-2022 Meeting Discussion regarding Heads of Terms	No Change	
					13-04-2022 Meeting Discussion regarding Heads of Terms	No Change	
					13-05-2022 Letter Local Refinement consultation notification sent	No Change	
					24-05-2022 Letter Local Refinement consultation extension notification sent	No Change	
					31-05-2022 Email Correspondence attaching proposed Heads of Terms	No Change	
					13-06-2022 Meeting Discussion regarding Heads of Terms	No Change	
					23-06-2022 Meeting Discussion regarding Heads of Terms	No Change	
					23-06-2022 Email Correspondence regarding Heads of Terms	No Change	
					11-07-2022 Email Correspondence agreeing Heads of Terms but subject to contract and Department for Transport/HM Treasury approval	No Change	
					14-07-2022 Meeting Discussion regarding Project update, proposed land acquisition and to agree next steps	No Change	
					25-07-2022 Meeting Regular catch up meeting with agent to discuss status and case progress	No Change	
					29-07-2022 Meeting Discussion regarding land acquisition and next steps	No Change	
					15-08-2022 Meeting Discussion with Department for Transport regarding acquisition business case	No Change	
					17-08-2022 Email Correspondence setting out the details of the Department for Transport meeting	No Change	
19-08-2022 Meeting Discussion with landowner regarding next steps	No Change						
05-09-2022 Meeting Regular catch up meeting with agent to discuss status and case progress - no update	No Change						
328	Gads Hill School	Cat 1 and 3	09-58	TP	An invitation to negotiate and acquire land interests by voluntary agreement has been sent by letter.	No Change	
					27-01-2020 Letter Supplementary consultation notification sent	No Change	
					13-07-2020 Letter Design Refinement consultation notification sent	No Change	
					29-09-2020 Letter An invitation has been sent to negotiate and acquire land interests by voluntary agreement	No Change	
					30-09-2020 Email Correspondence regarding interest in voluntary agreement	No Change	

CA (Compulsory acquisition), CAR (Compulsory acquisition of rights over land and temporary possession), TP (Temporary possession)  
 CAS (Compulsory acquisition of subsoil), CASTPS (Compulsory acquisition of subsoil and temporary possession of land at the surface)



						This Version:	Version 2.0 (December 2022)
						Previous Version:	Version 1.0 (October 2022)
						Change 1	
No.	Land interest name/organisation and land agent's name (if applicable)	Type of interest	Plot(s)	Land requirement	Status of negotiations with land interest	Cell in this row with change	Cell content in previous version
					12-10-2020 Email Correspondence regarding voluntary agreement	No Change	
					19-01-2021 Email Correspondence sending voluntary licence agreement	No Change	
					27-01-2021 Email Correspondence regarding voluntary agreement	No Change	
					28-01-2021 Email Correspondence regarding effect of Project on property and voluntary agreement	No Change	
					16-02-2021 Email Correspondence regarding voluntary agreement	No Change	
					04-06-2021 Email Correspondence sending voluntary licence agreement	No Change	
					13-07-2021 Letter Community Impacts consultation notification sent	No Change	
					26-10-2021 Letter An invitation has been sent to negotiate and acquire land interests by voluntary agreement	No Change	
					13-05-2022 Letter Local Refinement consultation notification sent	No Change	

CA (Compulsory acquisition), CAR (Compulsory acquisition of rights over land and temporary possession), TP (Temporary possession)  
 CAS (Compulsory acquisition of subsoil), CASTPS (Compulsory acquisition of subsoil and temporary possession of land at the surface)

						This Version:	Version 2.0 (December 2022)
						Previous Version:	Version 1.0 (October 2022)
						Change 1	
No.	Land interest name/organisation and land agent's name (if applicable)	Type of interest	Plot(s)	Land requirement	Status of negotiations with land interest	Cell in this row with change	Cell content in previous version
328 Cont'd					24-05-2022 Letter Local Refinement consultation extension notification sent	No Change	
329	Galwinder Singh Sandhu Rajwinder Kaur Sandhu Mark Warnett - Carter Jonas <i>(as agent)</i>	Cat 1, 2 and 3	06-128	CA	A blight notice has been received and accepted by the Applicant. Contracts exchanged 30 June 2021. Completion set for March 2023. Long stop completion date agreed to allow claimants time to find a suitable onward property and to develop the property to their bespoke requirements. Claimants have also had planning issues to overcome with their onward purchase and so a further three month completion date extension was granted from December 2022 to March 2023. 12-04-2017 Letter Preferred Route Announcement notification sent	No Change	
			06-139	CAR	17-08-2017 Letter Survey access request sent	No Change	
					31-10-2017 Letter Order Limits update notification sent	No Change	
					27-04-2018 Letter Survey access request sent	No Change	
					14-05-2018 Letter Land Interest Questionnaire sent	No Change	
					31-05-2018 Letter Land Interest Questionnaire response	No Change	
					14-08-2018 Letter Blight notice received	No Change	
					22-08-2018 Letter Correspondence to claimants responding to blight notice	No Change	
					09-10-2018 Letter Section 42 Statutory consultation notification sent	No Change	
					10-10-2018 Letter Correspondence regarding blight notice sent	No Change	
					15-08-2019 Letter 2019 Post-Statutory consultation notification sent	No Change	
					27-01-2020 Letter Supplementary consultation notification sent	No Change	
					13-07-2020 Letter Design Refinement consultation notification sent	No Change	
					13-07-2021 Letter Community Impacts consultation notification sent	No Change	
					13-05-2022 Letter Local Refinement consultation notification sent	No Change	
					24-05-2022 Letter Local Refinement consultation extension notification sent	No Change	
330	Garry Paul Amato	Cat 1 and 3	42-150	CAR	An invitation to negotiate and acquire land interests by voluntary agreement has been sent by letter. 27-01-2020 Letter Supplementary consultation notification sent	No Change	
					13-07-2020 Letter Design Refinement consultation notification sent	No Change	
					21-07-2020 Email Correspondence regarding Design Refinement consultation	No Change	
					29-09-2020 Letter An invitation has been sent to negotiate and acquire land interests by voluntary agreement	No Change	
					13-07-2021 Letter Community Impacts consultation notification sent	No Change	
					26-10-2021 Letter An invitation has been sent to negotiate and acquire land interests by voluntary agreement	No Change	
					13-05-2022 Letter Local Refinement consultation notification sent	No Change	

CA (Compulsory acquisition), CAR (Compulsory acquisition of rights over land and temporary possession), TP (Temporary possession)  
CAS (Compulsory acquisition of subsoil), CASTPS (Compulsory acquisition of subsoil and temporary possession of land at the surface)

						This Version:	Version 2.0 (December 2022)
						Previous Version:	Version 1.0 (October 2022)
						Change 1	
No.	Land interest name/organisation and land agent's name (if applicable)	Type of interest	Plot(s)	Land requirement	Status of negotiations with land interest	Cell in this row with change	Cell content in previous version
					24-05-2022 Letter Local Refinement consultation extension notification sent		
331	Gary Douglas Colebourn	Cat 1 and 3	33-152	CAR	An invitation to negotiate and acquire land interests by voluntary agreement has been sent by letter. 09-10-2018 Letter Section 42 Statutory consultation notification sent 09-10-2018 Letter Land Interest Questionnaire sent 21-11-2018 Letter Land Interest Questionnaire response 27-01-2020 Letter Supplementary consultation notification sent 13-07-2020 Letter Design Refinement consultation notification sent	No Change No Change No Change No Change No Change No Change	

CA (Compulsory acquisition), CAR (Compulsory acquisition of rights over land and temporary possession), TP (Temporary possession)  
 CAS (Compulsory acquisition of subsoil), CASTPS (Compulsory acquisition of subsoil and temporary possession of land at the surface)

						This Version:	Version 2.0 (December 2022)
						Previous Version:	Version 1.0 (October 2022)
						Change 1	
No.	Land interest name/organisation and land agent's name (if applicable)	Type of interest	Plot(s)	Land requirement	Status of negotiations with land interest	Cell in this row with change	Cell content in previous version
331 Cont'd					29-09-2020 Letter An invitation has been sent to negotiate and acquire land interests by voluntary agreement		
					13-07-2021 Letter Community Impacts consultation notification sent	No Change	
					26-10-2021 Letter An invitation has been sent to negotiate and acquire land interests by voluntary agreement	No Change	
					13-05-2022 Letter Local Refinement consultation notification sent	No Change	
					24-05-2022 Letter Local Refinement consultation extension notification sent	No Change	
332	Gary John Archer	Cat 1 and 3	30-69	TP	An invitation to negotiate and acquire land interests by voluntary agreement has been sent by letter.	No Change	
					13-07-2020 Letter Design Refinement consultation notification sent	No Change	
					29-09-2020 Letter An invitation has been sent to negotiate and acquire land interests by voluntary agreement	No Change	
					13-07-2021 Letter Community Impacts consultation notification sent	No Change	
					26-10-2021 Letter An invitation has been sent to negotiate and acquire land interests by voluntary agreement	No Change	
					13-05-2022 Letter Local Refinement consultation notification sent	No Change	
24-05-2022 Letter Local Refinement consultation extension notification sent	No Change						
333	Gary Mark Wolfe	Cat 1 and 3	43-85	TP	An invitation to negotiate and acquire land interests by voluntary agreement has been sent by letter.	No Change	
					27-01-2020 Letter Supplementary consultation notification sent	No Change	
					13-07-2020 Letter Design Refinement consultation notification sent	No Change	
					29-09-2020 Letter An invitation has been sent to negotiate and acquire land interests by voluntary agreement	No Change	
					13-07-2021 Letter Community Impacts consultation notification sent	No Change	
					26-10-2021 Letter An invitation has been sent to negotiate and acquire land interests by voluntary agreement	No Change	
					13-05-2022 Letter Local Refinement consultation notification sent	No Change	
24-05-2022 Letter Local Refinement consultation extension notification sent	No Change						
334	Gary Norman Thurston Morgan	Cat 1 and 3	25-46	CAR	An invitation to negotiate and acquire land interests by voluntary agreement has been sent by letter.	No Change	
					27-01-2020 Letter Supplementary consultation notification sent	No Change	
					13-07-2020 Letter Design Refinement consultation notification sent	No Change	
					29-09-2020 Letter An invitation has been sent to negotiate and acquire land interests by voluntary agreement	No Change	
					13-07-2021 Letter Community Impacts consultation notification sent	No Change	
					26-10-2021 Letter An invitation has been sent to negotiate and acquire land interests by voluntary agreement	No Change	
					13-05-2022 Letter Local Refinement consultation notification sent	No Change	
					24-05-2022 Letter Local Refinement consultation extension notification sent	No Change	

CA (Compulsory acquisition), CAR (Compulsory acquisition of rights over land and temporary possession), TP (Temporary possession)  
 CAS (Compulsory acquisition of subsoil), CASTPS (Compulsory acquisition of subsoil and temporary possession of land at the surface)

						This Version:	Version 2.0 (December 2022)
						Previous Version:	Version 1.0 (October 2022)
						Change 1	
No.	Land interest name/organisation and land agent's name (if applicable)	Type of interest	Plot(s)	Land requirement	Status of negotiations with land interest	Cell in this row with change	Cell content in previous version
335	Gary Robert Bainbridge  Heidi Jane Potter	Cat 1 and 3	09-43	TP	An invitation to negotiate and acquire land interests by voluntary agreement has been sent by letter.		
					27-01-2020 Letter Supplementary consultation notification sent	No Change	
					13-07-2020 Letter Design Refinement consultation notification sent	No Change	
					29-09-2020 Letter An invitation has been sent to negotiate and acquire land interests by voluntary agreement	No Change	
					13-07-2021 Letter Community Impacts consultation notification sent	No Change	
					26-10-2021 Letter An invitation has been sent to negotiate and acquire land interests by voluntary agreement	No Change	
					15-12-2021 Email Correspondence regarding interest in voluntary agreement	No Change	
					05-01-2022 Email Correspondence sending voluntary licence agreement	No Change	

CA (Compulsory acquisition), CAR (Compulsory acquisition of rights over land and temporary possession), TP (Temporary possession)

CAS (Compulsory acquisition of subsoil), CASTPS (Compulsory acquisition of subsoil and temporary possession of land at the surface)

						This Version:	Version 2.0 (December 2022)
						Previous Version:	Version 1.0 (October 2022)
						Change 1	
No.	Land interest name/organisation and land agent's name (if applicable)	Type of interest	Plot(s)	Land requirement	Status of negotiations with land interest	Cell in this row with change	Cell content in previous version
335 Cont'd					13-05-2022 Letter Local Refinement consultation notification sent	No Change	
					24-05-2022 Letter Local Refinement consultation extension notification sent		
336	Gemma Malt	Cat 1 and 3	12-33	TP	An invitation to negotiate and acquire land interests by voluntary agreement has been sent by letter.	No Change	
					27-01-2020 Letter Supplementary consultation notification sent		
					13-07-2020 Letter Design Refinement consultation notification sent		
					29-09-2020 Letter An invitation has been sent to negotiate and acquire land interests by voluntary agreement		
					13-07-2021 Letter Community Impacts consultation notification sent		
					26-10-2021 Letter An invitation has been sent to negotiate and acquire land interests by voluntary agreement		
					13-05-2022 Letter Local Refinement consultation notification sent		
					24-05-2022 Letter Local Refinement consultation extension notification sent		
337	Geoffrey Arthur Bray	Cat 1 and 3	43-62	CAR	An invitation to negotiate and acquire land interests by voluntary agreement has been sent by letter.	No Change	
					13-07-2020 Letter Design Refinement consultation notification sent		
					29-09-2020 Letter An invitation has been sent to negotiate and acquire land interests by voluntary agreement		
					13-07-2021 Letter Community Impacts consultation notification sent		
					26-10-2021 Letter An invitation has been sent to negotiate and acquire land interests by voluntary agreement		
					13-05-2022 Letter Local Refinement consultation notification sent		
					24-05-2022 Letter Local Refinement consultation extension notification sent		
338	Geoffrey Thomas Pasifull	Cat 1 and 3	09-35	TP	An invitation to negotiate and acquire land interests by voluntary agreement has been sent by letter.	No Change	
					27-01-2020 Letter Supplementary consultation notification sent		
					13-07-2020 Letter Design Refinement consultation notification sent		
					29-09-2020 Letter An invitation has been sent to negotiate and acquire land interests by voluntary agreement		
					13-07-2021 Letter Community Impacts consultation notification sent		
					26-10-2021 Letter An invitation has been sent to negotiate and acquire land interests by voluntary agreement		
					13-05-2022 Letter Local Refinement consultation notification sent		
					24-05-2022 Letter Local Refinement consultation extension notification sent		
339	George Alan Webb	Cat 1 and 3	29-186	CA	A blight notice has been received and accepted by the Applicant. The Applicant's professional representatives are now in formal negotiation with the landowner and their professional representatives with a view to purchasing the property shortly. All ongoing correspondence is in relation to the compensation matters or conveyancing.	No Change	
					20-09-2017 Meeting Discussion regarding the impact of the Project on their interests		
	Glenda Topliss	29-251	TP	31-10-2017 Phone Call Correspondence regarding Order Limits update	No Change		

CA (Compulsory acquisition), CAR (Compulsory acquisition of rights over land and temporary possession), TP (Temporary possession)  
 CAS (Compulsory acquisition of subsoil), CASTPS (Compulsory acquisition of subsoil and temporary possession of land at the surface)

						This Version:	Version 2.0 (December 2022)
						Previous Version:	Version 1.0 (October 2022)
						Change 1	
No.	Land interest name/organisation and land agent's name (if applicable)	Type of interest	Plot(s)	Land requirement	Status of negotiations with land interest	Cell in this row with change	Cell content in previous version
	June Brenda Webb		32-05	CAR	31-10-2017 Letter Order Limits update notification sent		
	Trevor Foster		32-06	CA	08-02-2018 Phone Call Conversation regarding Order Limits update	No Change	
	(as agent)		32-18	CAR	28-02-2018 Letter Blight notice received	No Change	
			32-19	CA	25-04-2018 Letter Correspondence to claimants responding to blight notice	No Change	
			33-177	CAR	09-10-2018 Letter Section 42 Statutory consultation notification sent	No Change	
			33-289	CA	09-10-2018 Letter Land Interest Questionnaire sent	No Change	

CA (Compulsory acquisition), CAR (Compulsory acquisition of rights over land and temporary possession), TP (Temporary possession)

CAS (Compulsory acquisition of subsoil), CASTPS (Compulsory acquisition of subsoil and temporary possession of land at the surface)

						This Version:	Version 2.0 (December 2022)
						Previous Version:	Version 1.0 (October 2022)
						Change 1	
No.	Land interest name/organisation and land agent's name (if applicable)	Type of interest	Plot(s)	Land requirement	Status of negotiations with land interest	Cell in this row with change	Cell content in previous version
339 Cont'd			33-290	CAR	15-10-2018 Letter Section 42 Statutory consultation notification sent		
					08-02-2019 Letter Land Interest Questionnaire reminder sent	No Change	
					21-03-2019 Letter Land Interest Questionnaire response	No Change	
					15-08-2019 Letter 2019 Post-Statutory consultation notification sent	No Change	
					29-11-2019 Email Correspondence regarding survey access	No Change	
					27-01-2020 Letter Supplementary consultation notification sent	No Change	
					13-02-2020 Meeting Discussion regarding survey works	No Change	
					13-07-2020 Letter Design Refinement consultation notification sent	No Change	
					29-09-2020 Letter An invitation has been sent to negotiate and acquire land interests by voluntary agreement	No Change	
					21-05-2021 Email Correspondence regarding survey consent form	No Change	
					04-06-2021 Phone Call Conversation regarding compensation	No Change	
					15-06-2021 Email Correspondence regarding acquisition of land	No Change	
					13-07-2021 Letter Community Impacts consultation notification sent	No Change	
					26-10-2021 Letter An invitation has been sent to negotiate and acquire land interests by voluntary agreement	No Change	
					14-02-2022 Email Correspondence regarding survey consent form	No Change	
					30-03-2022 Email Correspondence regarding survey access request	No Change	
					13-05-2022 Letter Local Refinement consultation notification sent	No Change	
					17-05-2022 Email Correspondence regarding Local Refinement consultation and effect of Project on property	No Change	
24-05-2022 Letter Local Refinement consultation extension notification sent	No Change						
340	George Anthony Wade	Cat 1 and 3	09-36	TP	An invitation to negotiate and acquire land interests by voluntary agreement has been sent by letter.	No Change	
					27-01-2020 Letter Supplementary consultation notification sent	No Change	
					13-07-2020 Letter Design Refinement consultation notification sent	No Change	
					29-09-2020 Letter An invitation has been sent to negotiate and acquire land interests by voluntary agreement	No Change	
					12-10-2020 Email Correspondence regarding interest in voluntary agreement	No Change	
					19-01-2021 Email Correspondence regarding voluntary licence agreement letter	No Change	
					13-07-2021 Letter Community Impacts consultation notification sent	No Change	
					26-10-2021 Letter An invitation has been sent to negotiate and acquire land interests by voluntary agreement	No Change	

CA (Compulsory acquisition), CAR (Compulsory acquisition of rights over land and temporary possession), TP (Temporary possession)  
 CAS (Compulsory acquisition of subsoil), CASTPS (Compulsory acquisition of subsoil and temporary possession of land at the surface)



						This Version:	Version 2.0 (December 2022)
						Previous Version:	Version 1.0 (October 2022)
						Change 1	
No.	Land interest name/organisation and land agent's name (if applicable)	Type of interest	Plot(s)	Land requirement	Status of negotiations with land interest	Cell in this row with change	Cell content in previous version
					13-05-2022 Letter Local Refinement consultation notification sent		
					24-05-2022 Letter Local Refinement consultation extension notification sent	No Change	
						No Change	
341	George Arthur Pettican	Cat 1 and 3	30-33	TP	An invitation to negotiate and acquire land interests by voluntary agreement has been sent by letter.	No Change	
					13-07-2020 Letter Design Refinement consultation notification sent	No Change	
					29-09-2020 Letter An invitation has been sent to negotiate and acquire land interests by voluntary agreement	No Change	
					13-07-2021 Letter Community Impacts consultation notification sent	No Change	
					26-10-2021 Letter An invitation has been sent to negotiate and acquire land interests by voluntary agreement	No Change	
					25-11-2021 Email Correspondence regarding voluntary agreement	No Change	
					13-05-2022 Letter Local Refinement consultation notification sent	No Change	
					24-05-2022 Letter Local Refinement consultation extension notification sent	No Change	

CA (Compulsory acquisition), CAR (Compulsory acquisition of rights over land and temporary possession), TP (Temporary possession)  
 CAS (Compulsory acquisition of subsoil), CASTPS (Compulsory acquisition of subsoil and temporary possession of land at the surface)

						This Version:	Version 2.0 (December 2022)		
						Previous Version:	Version 1.0 (October 2022)		
						Change 1			
No.	Land interest name/organisation and land agent's name (if applicable)	Type of interest	Plot(s)	Land requirement	Status of negotiations with land interest	Cell in this row with change	Cell content in previous version		
342	George Ernest Rackley	Cat 1 and 3	30-27	TP	An invitation to negotiate and acquire land interests by voluntary agreement has been sent by letter.				
					13-07-2020 Letter Design Refinement consultation notification sent	No Change			
					29-09-2020 Letter An invitation has been sent to negotiate and acquire land interests by voluntary agreement	No Change			
					13-07-2021 Letter Community Impacts consultation notification sent	No Change			
					26-10-2021 Letter An invitation has been sent to negotiate and acquire land interests by voluntary agreement	No Change			
					13-05-2022 Letter Local Refinement consultation notification sent	No Change			
					24-05-2022 Letter Local Refinement consultation extension notification sent	No Change			
343	George Julius Burridge	Cat 1 and 3	42-140	CAR	An invitation to negotiate and acquire land interests by voluntary agreement has been sent by letter.				
					27-01-2020 Letter Supplementary consultation notification sent	No Change			
					42-146 CAR	13-07-2020 Letter Design Refinement consultation notification sent	No Change		
					43-103	CAR	29-09-2020 Letter An invitation has been sent to negotiate and acquire land interests by voluntary agreement	No Change	
							13-07-2021 Letter Community Impacts consultation notification sent	No Change	
							26-10-2021 Letter An invitation has been sent to negotiate and acquire land interests by voluntary agreement	No Change	
							13-05-2022 Letter Local Refinement consultation notification sent	No Change	
24-05-2022 Letter Local Refinement consultation extension notification sent	No Change								
344	George Ray Blundell	Cat 1 and 3	30-26	TP	An invitation to negotiate and acquire land interests by voluntary agreement has been sent by letter.				
					13-07-2020 Letter Design Refinement consultation notification sent	No Change			
					29-09-2020 Letter An invitation has been sent to negotiate and acquire land interests by voluntary agreement	No Change			
					13-07-2021 Letter Community Impacts consultation notification sent	No Change			
					26-10-2021 Letter An invitation has been sent to negotiate and acquire land interests by voluntary agreement	No Change			
					13-05-2022 Letter Local Refinement consultation notification sent	No Change			
					24-05-2022 Letter Local Refinement consultation extension notification sent	No Change			
345	George Richard Buckley	Cat 1 and 3	33-106	CAR	An invitation to negotiate and acquire land interests by voluntary agreement has been sent by letter.				
					09-10-2018 Letter Section 42 Statutory consultation notification sent	No Change			
					09-10-2018 Letter Land Interest Questionnaire sent	No Change			
					21-11-2018 Letter Land Interest Questionnaire response	No Change			
					27-01-2020 Letter Supplementary consultation notification sent	No Change			
					13-07-2020 Letter Design Refinement consultation notification sent	No Change			
					29-09-2020 Letter An invitation has been sent to negotiate and acquire land interests by voluntary agreement	No Change			

CA (Compulsory acquisition), CAR (Compulsory acquisition of rights over land and temporary possession), TP (Temporary possession)  
 CAS (Compulsory acquisition of subsoil), CASTPS (Compulsory acquisition of subsoil and temporary possession of land at the surface)

						This Version:	Version 2.0 (December 2022)
						Previous Version:	Version 1.0 (October 2022)
						Change 1	
No.	Land interest name/organisation and land agent's name (if applicable)	Type of interest	Plot(s)	Land requirement	Status of negotiations with land interest	Cell in this row with change	Cell content in previous version
					13-07-2021 Letter Community Impacts consultation notification sent	No Change	
					26-10-2021 Letter An invitation has been sent to negotiate and acquire land interests by voluntary agreement	No Change	
					13-05-2022 Letter Local Refinement consultation notification sent	No Change	
					24-05-2022 Letter Local Refinement consultation extension notification sent	No Change	
346	George Wimpey South East Limited	Cat 1 and 3	13-19	CAR	An invitation to negotiate and acquire land interests by voluntary agreement has been sent by letter.	No Change	
					09-10-2018 Letter Land Interest Questionnaire sent	No Change	
					09-10-2018 Letter Section 42 Statutory consultation notification sent	No Change	

CA (Compulsory acquisition), CAR (Compulsory acquisition of rights over land and temporary possession), TP (Temporary possession)  
 CAS (Compulsory acquisition of subsoil), CASTPS (Compulsory acquisition of subsoil and temporary possession of land at the surface)

						This Version:	Version 2.0 (December 2022)
						Previous Version:	Version 1.0 (October 2022)
						Change 1	
No.	Land interest name/organisation and land agent's name (if applicable)	Type of interest	Plot(s)	Land requirement	Status of negotiations with land interest	Cell in this row with change	Cell content in previous version
346 Cont'd					08-02-2019 Letter Land Interest Questionnaire reminder sent		
					27-01-2020 Letter Supplementary consultation notification sent	No Change	
					13-07-2020 Letter Design Refinement consultation notification sent	No Change	
					29-09-2020 Letter An invitation has been sent to negotiate and acquire land interests by voluntary agreement	No Change	
					13-07-2021 Letter Community Impacts consultation notification sent	No Change	
					26-10-2021 Letter An invitation has been sent to negotiate and acquire land interests by voluntary agreement	No Change	
					13-05-2022 Letter Local Refinement consultation notification sent	No Change	
					24-05-2022 Letter Local Refinement consultation extension notification sent	No Change	
347	Georgina Campbell	Cat 1 and 3	06-46	CAR	An invitation to negotiate and acquire land interests by voluntary agreement has been sent by letter.	No Change	
					15-08-2019 Letter 2019 Post-Statutory consultation notification sent	No Change	
					27-01-2020 Letter Supplementary consultation notification sent	No Change	
					16-03-2020 Letter Land Interest Questionnaire sent	No Change	
					02-07-2020 Letter Land Interest Questionnaire response	No Change	
					13-07-2020 Letter Design Refinement consultation notification sent	No Change	
					29-09-2020 Letter An invitation has been sent to negotiate and acquire land interests by voluntary agreement	No Change	
					29-10-2020 Email Correspondence regarding voluntary agreement	No Change	
					13-07-2021 Letter Community Impacts consultation notification sent	No Change	
					26-10-2021 Letter An invitation has been sent to negotiate and acquire land interests by voluntary agreement	No Change	
					10-03-2022 Email Correspondence regarding survey access request	No Change	
					30-03-2022 Email Correspondence regarding survey payment	No Change	
					06-04-2022 Email Correspondence regarding survey payment	No Change	
					13-05-2022 Letter Local Refinement consultation notification sent	No Change	
					24-05-2022 Letter Local Refinement consultation extension notification sent	No Change	
24-06-2022 Email Correspondence regarding effect of Project on property	No Change						
22-08-2022 Email Correspondence regarding land requirements	No Change						
348	Georgina Harwood	Cat 1 and 3	09-33	TP	An invitation to negotiate and acquire land interests by voluntary agreement has been sent by letter.	No Change	
					27-01-2020 Letter Supplementary consultation notification sent	No Change	
					13-07-2020 Letter Design Refinement consultation notification sent	No Change	

CA (Compulsory acquisition), CAR (Compulsory acquisition of rights over land and temporary possession), TP (Temporary possession)  
 CAS (Compulsory acquisition of subsoil), CASTPS (Compulsory acquisition of subsoil and temporary possession of land at the surface)

						This Version:	Version 2.0 (December 2022)
						Previous Version:	Version 1.0 (October 2022)
						Change 1	
No.	Land interest name/organisation and land agent's name (if applicable)	Type of interest	Plot(s)	Land requirement	Status of negotiations with land interest	Cell in this row with change	Cell content in previous version
					29-09-2020 Letter An invitation has been sent to negotiate and acquire land interests by voluntary agreement	No Change	
					13-07-2021 Letter Community Impacts consultation notification sent	No Change	
					26-10-2021 Letter An invitation has been sent to negotiate and acquire land interests by voluntary agreement	No Change	
					13-05-2022 Letter Local Refinement consultation notification sent	No Change	
					24-05-2022 Letter Local Refinement consultation extension notification sent	No Change	
349	Geraldine Alison Millhouse	Cat 1 and 3	28-11	CAR	An invitation to negotiate and acquire land interests by voluntary agreement has been sent by letter.	No Change	
	John Terence Millhouse		28-12	CAR	30-08-2018 Letter Land Interest Questionnaire sent	No Change	
					04-09-2018 Letter Land Interest Questionnaire response	No Change	

CA (Compulsory acquisition), CAR (Compulsory acquisition of rights over land and temporary possession), TP (Temporary possession)  
 CAS (Compulsory acquisition of subsoil), CASTPS (Compulsory acquisition of subsoil and temporary possession of land at the surface)

						This Version:	Version 2.0 (December 2022)
						Previous Version:	Version 1.0 (October 2022)
						Change 1	
No.	Land interest name/organisation and land agent's name (if applicable)	Type of interest	Plot(s)	Land requirement	Status of negotiations with land interest	Cell in this row with change	Cell content in previous version
349 Cont'd					09-10-2018 Letter Section 42 Statutory consultation notification sent	No Change	
					27-01-2020 Letter Supplementary consultation notification sent		
					13-07-2020 Letter Design Refinement consultation notification sent		
					29-09-2020 Letter An invitation has been sent to negotiate and acquire land interests by voluntary agreement		
					03-12-2020 Email Correspondence regarding voluntary agreement letter		
					21-12-2020 Email Correspondence regarding compensation		
					25-06-2021 Email Correspondence regarding voluntary agreement and fee policy		
					13-07-2021 Letter Community Impacts consultation notification sent		
					26-10-2021 Letter An invitation has been sent to negotiate and acquire land interests by voluntary agreement		
					01-11-2021 Email Correspondence regarding interest in voluntary agreement		
					23-11-2021 Email Correspondence regarding voluntary agreement and fee policy		
					13-05-2022 Letter Local Refinement consultation notification sent		
					24-05-2022 Letter Local Refinement consultation extension notification sent		
					350		
13-07-2020 Letter Design Refinement consultation notification sent							
29-09-2020 Letter An invitation has been sent to negotiate and acquire land interests by voluntary agreement							
19-01-2021 Letter Land Interest Questionnaire sent							
13-07-2021 Letter Community Impacts consultation notification sent							
13-05-2022 Letter Local Refinement consultation notification sent							
24-05-2022 Letter Local Refinement consultation extension notification sent							
351	Ghislaine Rossi	Cat 1 and 3	23-162	CAR	An invitation has been sent to negotiate and acquire land interests by voluntary agreement.	No Change	
					18-08-2022 Letter Local Refinement Consultation notification sent		
			23-163	TP	07-09-2022 Letter An invitation has been sent to negotiate and acquire land interests by voluntary agreement		
352	Gillian Davis  Robert William Davis  Trevor Foster  (as agent)	Cat 1 and 3	29-207	CA	Voluntary acquisition of land discussions are ongoing with the agent representing the landowner.	No Change	
					31-10-2017 Letter Order Limits update notification sent		
			29-209	CA	20-11-2017 Letter Order Limits update notification sent		
					29-215		
			08-02-2019 Letter Land Interest Questionnaire reminder sent				

CA (Compulsory acquisition), CAR (Compulsory acquisition of rights over land and temporary possession), TP (Temporary possession)  
CAS (Compulsory acquisition of subsoil), CASTPS (Compulsory acquisition of subsoil and temporary possession of land at the surface)

						This Version:	Version 2.0 (December 2022)
						Previous Version:	Version 1.0 (October 2022)
						Change 1	
No.	Land interest name/organisation and land agent's name (if applicable)	Type of interest	Plot(s)	Land requirement	Status of negotiations with land interest	Cell in this row with change	Cell content in previous version
					23-06-2020 Email Correspondence regarding survey works	No Change	
					07-08-2020 Email Correspondence regarding voluntary agreement	No Change	
					12-08-2020 Email Correspondence regarding acquisition of land by agreement and confirmation of intent to enter into voluntary agreement	No Change	
					01-09-2020 Email Correspondence requesting valuation, property information and inspection	No Change	
					03-09-2020 Meeting Site inspection of the property by Valuation Office Agency	No Change	
					11-09-2020 Email Correspondence regarding intent to proceed with voluntary agreement	No Change	
					23-09-2020 Email Correspondence from agent advising instruction to represent	No Change	

CA (Compulsory acquisition), CAR (Compulsory acquisition of rights over land and temporary possession), TP (Temporary possession)  
 CAS (Compulsory acquisition of subsoil), CASTPS (Compulsory acquisition of subsoil and temporary possession of land at the surface)

						This Version:	Version 2.0 (December 2022)
						Previous Version:	Version 1.0 (October 2022)
						Change 1	
No.	Land interest name/organisation and land agent's name (if applicable)	Type of interest	Plot(s)	Land requirement	Status of negotiations with land interest	Cell in this row with change	Cell content in previous version
352 Cont'd					29-09-2020 Letter An invitation has been sent to negotiate and acquire land interests by voluntary agreement	No Change	
					17-10-2020 Email Correspondence from agent regarding costs of Section 17 application	No Change	
					19-01-2021 Letter Land Interest Questionnaire sent	No Change	
					11-02-2021 Email Correspondence from agent accepting position on Section 17 costs	No Change	
					18-05-2021 Email Correspondence from agent with details of Section 17 application	No Change	
					13-07-2021 Letter Community Impacts consultation notification sent	No Change	
					10-08-2021 Letter Community Impacts consultation notification sent	No Change	
					13-05-2022 Letter Local Refinement consultation notification sent	No Change	
					24-05-2022 Letter Local Refinement consultation extension notification sent	No Change	
					15-06-2022 Email Correspondence regarding Section 17 application	No Change	
					17-06-2022 Email Correspondence regarding planning application decision	No Change	
					21-06-2022 Email Correspondence regarding planning application decision	No Change	
					353	Gillian Mary Moakes	Cat 1 and 3
12-04-2017 Letter Preferred Route Announcement notification sent	No Change						
17-08-2017 Letter Survey access request sent	No Change						
33-180	CAR	31-10-2017 Letter Order Limits update notification sent	No Change				
		14-05-2018 Letter Land Interest Questionnaire sent	No Change				
		09-10-2018 Letter Land Interest Questionnaire sent	No Change				
		09-10-2018 Letter Section 42 Statutory consultation notification sent	No Change				
		08-02-2019 Letter Land Interest Questionnaire reminder sent	No Change				
		27-01-2020 Letter Supplementary consultation notification sent	No Change				
		13-07-2020 Letter Design Refinement consultation notification sent	No Change				
		29-09-2020 Letter An invitation has been sent to negotiate and acquire land interests by voluntary agreement	No Change				
		13-07-2021 Letter Community Impacts consultation notification sent	No Change				
		26-10-2021 Letter An invitation has been sent to negotiate and acquire land interests by voluntary agreement	No Change				
		13-05-2022 Letter Local Refinement consultation notification sent	No Change				
		24-05-2022 Letter Local Refinement consultation extension notification sent	No Change				
354					An invitation to negotiate and acquire land interests by voluntary agreement has been sent by letter.	No Change	

CA (Compulsory acquisition), CAR (Compulsory acquisition of rights over land and temporary possession), TP (Temporary possession)  
 CAS (Compulsory acquisition of subsoil), CASTPS (Compulsory acquisition of subsoil and temporary possession of land at the surface)



							This Version:	Version 2.0 (December 2022)			
							Previous Version:	Version 1.0 (October 2022)			
							Change 1				
No.	Land interest name/organisation and land agent's name (if applicable)	Type of interest	Plot(s)	Land requirement	Status of negotiations with land interest			Cell in this row with change	Cell content in previous version		
	Gladeridge Investments Limited	Cat 1 and 3	22-36	CAR	12-11-2018	Email	Correspondence regarding survey access	No Change			
			22-37	CAR	18-02-2020	Letter	Supplementary consultation notification sent	No Change			
			22-39	TP	13-07-2020	Letter	Design Refinement consultation notification sent	No Change			
			22-44	CAR	29-09-2020	Letter	An invitation has been sent to negotiate and acquire land interests by voluntary agreement		No Change		
			22-50	CAR	13-07-2021	Letter	Community Impacts consultation notification sent		No Change		
			22-56	TP	26-10-2021	Letter	An invitation has been sent to negotiate and acquire land interests by voluntary agreement		No Change		
							13-05-2022	Letter	Local Refinement consultation notification sent	No Change	
							24-05-2022	Letter	Local Refinement consultation extension notification sent	No Change	

CA (Compulsory acquisition), CAR (Compulsory acquisition of rights over land and temporary possession), TP (Temporary possession)  
 CAS (Compulsory acquisition of subsoil), CASTPS (Compulsory acquisition of subsoil and temporary possession of land at the surface)

						This Version:	Version 2.0 (December 2022)
						Previous Version:	Version 1.0 (October 2022)
						Change 1	
No.	Land interest name/organisation and land agent's name (if applicable)	Type of interest	Plot(s)	Land requirement	Status of negotiations with land interest	Cell in this row with change	Cell content in previous version
355	Glenice Champion	Cat 1 and 3	30-63	TP	An invitation to negotiate and acquire land interests by voluntary agreement has been sent by letter.	No Change	
					13-07-2020 Letter Design Refinement consultation notification sent		
					29-09-2020 Letter An invitation has been sent to negotiate and acquire land interests by voluntary agreement		
					13-07-2021 Letter Community Impacts consultation notification sent		
					26-10-2021 Letter An invitation has been sent to negotiate and acquire land interests by voluntary agreement		
					09-11-2021 Email Correspondence regarding voluntary agreement		
					25-11-2021 Phone Call Conversation regarding voluntary agreement		
					13-05-2022 Letter Local Refinement consultation notification sent		
					24-05-2022 Letter Local Refinement consultation extension notification sent		
356	Glenice Lydia Shepherd	Cat 1	26-04	CA	An invitation to negotiate and acquire land interests by voluntary agreement has been sent by letter.	No Change	
					13-05-2022 Letter Local Refinement consultation notification sent		
					24-05-2022 Letter Local Refinement consultation extension notification sent		
357	Glenroy Estates Ltd  Richard Greeves - Dalton Warner Davis LLP <i>(as agent)</i>	Cat 1	45-56 45-59 45-61 46-27	CA CA CA CA	Contact has been made with landowner who is aware of the Project and its effect on their property. An invitation to negotiate and acquire the interests required voluntarily through a section 253 Highways Act 1980 agreement has been sent by letter and attempts to progress will continue.	No Change	
					31-10-2017 Letter Order Limits update notification sent		
					20-11-2017 Letter Order Limits update notification sent		
					14-05-2018 Letter Land Interest Questionnaire sent		
					08-08-2018 Meeting Land Interest Questionnaire assistance		
					25-09-2018 Email Correspondence regarding survey works		
					09-10-2018 Letter Section 42 Statutory consultation notification sent		
					15-08-2019 Letter 2019 Post-Statutory consultation notification sent		
					27-01-2020 Letter Supplementary consultation notification sent		
					06-07-2020 Email Correspondence regarding survey works		
					13-07-2020 Letter Design Refinement consultation notification sent		
					29-09-2020 Letter An invitation has been sent to negotiate and acquire land interests by voluntary agreement		
					13-07-2021 Letter Community Impacts consultation notification sent		
					26-10-2021 Letter An invitation has been sent to negotiate and acquire land interests by voluntary agreement		
					10-12-2021 Phone Call Conversation regarding voluntary agreement		

CA (Compulsory acquisition), CAR (Compulsory acquisition of rights over land and temporary possession), TP (Temporary possession)  
 CAS (Compulsory acquisition of subsoil), CASTPS (Compulsory acquisition of subsoil and temporary possession of land at the surface)

						This Version:	Version 2.0 (December 2022)
						Previous Version:	Version 1.0 (October 2022)
						Change 1	
No.	Land interest name/organisation and land agent's name (if applicable)	Type of interest	Plot(s)	Land requirement	Status of negotiations with land interest	Cell in this row with change	Cell content in previous version
					12-04-2022 Email Correspondence regarding fee policy	No Change	
					13-05-2022 Letter Local Refinement consultation notification sent	No Change	
					24-05-2022 Letter Local Refinement consultation extension notification sent	No Change	
					05-07-2022 Meeting Discussion regarding Local Refinement consultation and Section 253 Agreement	No Change	
					12-08-2022 Email Correspondence regarding voluntary agreement	No Change	
					26-08-2022 Email Correspondence to agent attaching electronic copy of consultation correspondence regarding bridge over A127	No Change	

CA (Compulsory acquisition), CAR (Compulsory acquisition of rights over land and temporary possession), TP (Temporary possession)  
 CAS (Compulsory acquisition of subsoil), CASTPS (Compulsory acquisition of subsoil and temporary possession of land at the surface)

						This Version:	Version 2.0 (December 2022)
						Previous Version:	Version 1.0 (October 2022)
						Change 1	
No.	Land interest name/organisation and land agent's name (if applicable)	Type of interest	Plot(s)	Land requirement	Status of negotiations with land interest	Cell in this row with change	Cell content in previous version
357 Cont'd					01-09-2022 Letter Landowner engagement notification sent 13-09-2022 Email Correspondence regarding potential voluntary agreement	No Change	
358	Gloria Valerie Murray	Cat 1 and 3	45-141	TP	An invitation to negotiate and acquire land interests by voluntary agreement has been sent by letter. 27-01-2020 Letter Supplementary consultation notification sent 13-07-2020 Letter Design Refinement consultation notification sent 29-09-2020 Letter An invitation has been sent to negotiate and acquire land interests by voluntary agreement 03-10-2020 Email Correspondence regarding voluntary agreement 14-10-2020 Email Correspondence regarding voluntary agreement 13-07-2021 Letter Community Impacts consultation notification sent 26-10-2021 Letter An invitation has been sent to negotiate and acquire land interests by voluntary agreement 13-05-2022 Letter Local Refinement consultation notification sent 24-05-2022 Letter Local Refinement consultation extension notification sent	No Change	
359	GMD Projects Ltd	Cat 1, 2 and 3	33-29 33-30 33-59 33-85 33-98 33-111 33-147	CA CAR CA CA CAR CA CAR	The Applicant is in contact with the landowner who is aware of the Project's impact on the property and requirement for permanent acquisition of land. An invitation to negotiate and acquire land interests by voluntary agreement has been sent by letter and negotiations will be progressed if possible. 12-04-2017 Letter Preferred Route Announcement notification sent 24-07-2017 Letter Survey access request sent 17-08-2017 Letter Survey access request sent 31-10-2017 Letter Order Limits update notification sent 14-05-2018 Letter Land Interest Questionnaire sent 31-05-2018 Letter Land Interest Questionnaire response 09-10-2018 Letter Section 42 Statutory consultation notification sent 17-10-2018 Letter Correspondence regarding survey works and survey access 29-05-2019 Email Correspondence regarding survey works 15-08-2019 Letter 2019 Post-Statutory consultation notification sent 08-01-2020 Email Correspondence regarding survey access 10-01-2020 Email Correspondence regarding survey licence 27-01-2020 Letter Supplementary consultation notification sent 31-01-2020 Email Correspondence regarding survey access	No Change	

CA (Compulsory acquisition), CAR (Compulsory acquisition of rights over land and temporary possession), TP (Temporary possession)  
CAS (Compulsory acquisition of subsoil), CASTPS (Compulsory acquisition of subsoil and temporary possession of land at the surface)

						This Version:	Version 2.0 (December 2022)
						Previous Version:	Version 1.0 (October 2022)
						Change 1	
No.	Land interest name/organisation and land agent's name (if applicable)	Type of interest	Plot(s)	Land requirement	Status of negotiations with land interest	Cell in this row with change	Cell content in previous version
					13-07-2020 Letter Design Refinement consultation notification sent	No Change	
					29-09-2020 Letter An invitation has been sent to negotiate and acquire land interests by voluntary agreement	No Change	
					06-05-2021 Email Correspondence regarding survey payment	No Change	
					04-06-2021 Email Correspondence regarding survey payment	No Change	
					13-07-2021 Letter Community Impacts consultation notification sent	No Change	
					19-07-2021 Email Correspondence regarding land referencing	No Change	
					26-10-2021 Letter An invitation has been sent to negotiate and acquire land interests by voluntary agreement	No Change	
					03-11-2021 Email Correspondence regarding interest in voluntary agreement	No Change	

CA (Compulsory acquisition), CAR (Compulsory acquisition of rights over land and temporary possession), TP (Temporary possession)  
 CAS (Compulsory acquisition of subsoil), CASTPS (Compulsory acquisition of subsoil and temporary possession of land at the surface)

						This Version:	Version 2.0 (December 2022)
						Previous Version:	Version 1.0 (October 2022)
						Change 1	
No.	Land interest name/organisation and land agent's name (if applicable)	Type of interest	Plot(s)	Land requirement	Status of negotiations with land interest	Cell in this row with change	Cell content in previous version
359 Cont'd					01-02-2022 Email Correspondence regarding survey payment		
					13-05-2022 Letter Local Refinement consultation notification sent	No Change	
					24-05-2022 Letter Local Refinement consultation extension notification sent	No Change	
360	Goldshield Property Investments Limited	Cat 1	39-44	CA	Discussions have taken place with the landowner's agent who is aware of the small impact the Project proposals would have on the client's land. This would not affect future development of the land. Agreed not to progress voluntary agreement.		
					15-08-2019 Letter 2019 Post-Statutory consultation notification sent	No Change	
					08-11-2019 Letter Land Interest Questionnaire sent	No Change	
					27-01-2020 Letter Supplementary consultation notification sent	No Change	
					13-07-2020 Letter Design Refinement consultation notification sent	No Change	
					29-09-2020 Letter An invitation has been sent to negotiate and acquire land interests by voluntary agreement	No Change	
					23-10-2020 Email Correspondence regarding interest in voluntary agreement	No Change	
					12-01-2021 Email Correspondence regarding voluntary agreement letter	No Change	
					19-01-2021 Letter Land Interest Questionnaire sent	No Change	
					02-02-2021 Email Correspondence regarding land referencing	No Change	
					24-06-2021 Email Correspondence regarding voluntary agreement letter	No Change	
					13-07-2021 Letter Community Impacts consultation notification sent	No Change	
					04-01-2022 Email Correspondence regarding Project impact	No Change	
					06-01-2022 Meeting Discussion regarding Project impact, Non-Motorised User routes and future development proposals	No Change	
					13-05-2022 Letter Local Refinement consultation notification sent	No Change	
24-05-2022 Letter Local Refinement consultation extension notification sent	No Change						
361	Gordon Douglas Ogden	Cat 1 and 3	33-120	CAR	An invitation to negotiate and acquire land interests by voluntary agreement has been sent by letter.	No Change	
					09-10-2018 Letter Land Interest Questionnaire sent	No Change	
					09-10-2018 Letter Section 42 Statutory consultation notification sent	No Change	
					08-02-2019 Letter Land Interest Questionnaire reminder sent	No Change	
					27-01-2020 Letter Supplementary consultation notification sent	No Change	
					13-07-2020 Letter Design Refinement consultation notification sent	No Change	
					29-09-2020 Letter An invitation has been sent to negotiate and acquire land interests by voluntary agreement	No Change	
					13-07-2021 Letter Community Impacts consultation notification sent	No Change	

CA (Compulsory acquisition), CAR (Compulsory acquisition of rights over land and temporary possession), TP (Temporary possession)  
 CAS (Compulsory acquisition of subsoil), CASTPS (Compulsory acquisition of subsoil and temporary possession of land at the surface)

						This Version:	Version 2.0 (December 2022)
						Previous Version:	Version 1.0 (October 2022)
						Change 1	
No.	Land interest name/organisation and land agent's name (if applicable)	Type of interest	Plot(s)	Land requirement	Status of negotiations with land interest	Cell in this row with change	Cell content in previous version
					26-10-2021 Letter An invitation has been sent to negotiate and acquire land interests by voluntary agreement		
					13-05-2022 Letter Local Refinement consultation notification sent	No Change	
					24-05-2022 Letter Local Refinement consultation extension notification sent	No Change	
362	Graeme Howard Bradbury Suzanne Bradbury	Cat 1 and 3	42-133	CAR	An invitation to negotiate and acquire land interests by voluntary agreement has been sent by letter. 27-02-2019 Email Correspondence regarding survey access 09-09-2019 Email Correspondence regarding survey access 27-01-2020 Letter Supplementary consultation notification sent	No Change	
						No Change	
						No Change	
						No Change	
						No Change	

CA (Compulsory acquisition), CAR (Compulsory acquisition of rights over land and temporary possession), TP (Temporary possession)  
 CAS (Compulsory acquisition of subsoil), CASTPS (Compulsory acquisition of subsoil and temporary possession of land at the surface)

						This Version:	Version 2.0 (December 2022)
						Previous Version:	Version 1.0 (October 2022)
						Change 1	
No.	Land interest name/organisation and land agent's name (if applicable)	Type of interest	Plot(s)	Land requirement	Status of negotiations with land interest	Cell in this row with change	Cell content in previous version
362 Cont'd					16-03-2020 Letter Land Interest Questionnaire sent		
					02-07-2020 Letter Land Interest Questionnaire response	No Change	
					13-07-2020 Letter Design Refinement consultation notification sent	No Change	
					29-09-2020 Letter An invitation has been sent to negotiate and acquire land interests by voluntary agreement	No Change	
					13-07-2021 Letter Community Impacts consultation notification sent	No Change	
					26-10-2021 Letter An invitation has been sent to negotiate and acquire land interests by voluntary agreement	No Change	
					13-05-2022 Letter Local Refinement consultation notification sent	No Change	
					24-05-2022 Letter Local Refinement consultation extension notification sent	No Change	
363	Graham Michael Bishop	Cat 1 and 3	09-17	TP	An invitation to negotiate and acquire land interests by voluntary agreement has been sent by letter.	No Change	
					27-01-2020 Letter Supplementary consultation notification sent	No Change	
					13-07-2020 Letter Design Refinement consultation notification sent	No Change	
					29-09-2020 Letter An invitation has been sent to negotiate and acquire land interests by voluntary agreement	No Change	
					13-07-2021 Letter Community Impacts consultation notification sent	No Change	
					26-10-2021 Letter An invitation has been sent to negotiate and acquire land interests by voluntary agreement	No Change	
					13-05-2022 Letter Local Refinement consultation notification sent	No Change	
					24-05-2022 Letter Local Refinement consultation extension notification sent	No Change	
364	Graham Richardson	Cat 1 and 3	26-57	CAR	An invitation to negotiate and acquire land interests by voluntary agreement has been sent by letter.	No Change	
					27-01-2020 Letter Supplementary consultation notification sent	No Change	
					13-07-2020 Letter Design Refinement consultation notification sent	No Change	
					29-09-2020 Letter An invitation has been sent to negotiate and acquire land interests by voluntary agreement	No Change	
					13-07-2021 Letter Community Impacts consultation notification sent	No Change	
					26-10-2021 Letter An invitation has been sent to negotiate and acquire land interests by voluntary agreement	No Change	
					13-05-2022 Letter Local Refinement consultation notification sent	No Change	
					24-05-2022 Letter Local Refinement consultation extension notification sent	No Change	
365	Grange Contracts	Cat 1 and 3	44-93	TP	An invitation to negotiate and acquire land interests by voluntary agreement has been sent by letter.	No Change	
					19-11-2018 Letter Section 42 Statutory consultation notification sent	No Change	
			44-94	CAR	27-01-2020 Letter Supplementary consultation notification sent	No Change	
					16-03-2020 Letter Land Interest Questionnaire sent	No Change	

CA (Compulsory acquisition), CAR (Compulsory acquisition of rights over land and temporary possession), TP (Temporary possession)  
 CAS (Compulsory acquisition of subsoil), CASTPS (Compulsory acquisition of subsoil and temporary possession of land at the surface)



						This Version:	Version 2.0 (December 2022)
						Previous Version:	Version 1.0 (October 2022)
						Change 1	
No.	Land interest name/organisation and land agent's name (if applicable)	Type of interest	Plot(s)	Land requirement	Status of negotiations with land interest	Cell in this row with change	Cell content in previous version
					13-07-2020 Letter Design Refinement consultation notification sent	No Change	
					29-09-2020 Letter An invitation has been sent to negotiate and acquire land interests by voluntary agreement	No Change	
					19-01-2021 Letter Land Interest Questionnaire sent	No Change	
					13-07-2021 Letter Community Impacts consultation notification sent	No Change	
					13-05-2022 Letter Local Refinement consultation notification sent	No Change	
					24-05-2022 Letter Local Refinement consultation extension notification sent	No Change	
366	Grangewaters Outdoor Education Centre	Cat 1	34-02	CAR	The Applicant has been engaging with Thurrock Council regarding the Project's proposals. 13-07-2021 Letter Community Impacts consultation notification sent	No Change	
						No Change	

CA (Compulsory acquisition), CAR (Compulsory acquisition of rights over land and temporary possession), TP (Temporary possession)  
 CAS (Compulsory acquisition of subsoil), CASTPS (Compulsory acquisition of subsoil and temporary possession of land at the surface)

						This Version:	Version 2.0 (December 2022)
						Previous Version:	Version 1.0 (October 2022)
						Change 1	
No.	Land interest name/organisation and land agent's name (if applicable)	Type of interest	Plot(s)	Land requirement	Status of negotiations with land interest	Cell in this row with change	Cell content in previous version
366 Cont'd					26-10-2021 Letter An invitation has been sent to negotiate and acquire land interests by voluntary agreement		
					13-05-2022 Letter Local Refinement consultation notification sent	No Change	
					24-05-2022 Letter Local Refinement consultation extension notification sent	No Change	
367	Gravesham Borough Council	Cat 1, 2 and 3	04-03	CAR	The Applicant is engaging with the landowner to consider land arrangements at Gravesend Golf Centre. The Applicant is also progressing a Statement of Common Ground with the landowner.		
					12-04-2017 Email Correspondence regarding Preferred Route Announcement	No Change	
					04-04 CA 27-04-2017 Meeting Discussion regarding Project update, Preferred Route Announcement and potential impacts and upcoming plans	No Change	
					04-149 CAR 19-07-2017 Email Correspondence regarding survey access	No Change	
					05-12 CAR 05-09-2017 Email Correspondence regarding survey access	No Change	
					05-18 CAR 25-09-2017 Email Correspondence regarding Preferred Route Announcement	No Change	
					06-133 CA 24-10-2017 Meeting Discussion regarding route updates, introduction and explanation of the Environmental Impact Assessment scoping report	No Change	
					06-136 CAR 26-10-2017 Email Correspondence regarding survey access	No Change	
					06-137 CAR 31-10-2017 Letter Order Limits update notification sent	No Change	
					06-142 CA 19-03-2018 Meeting Stakeholder Advisor Panel meeting	No Change	
					06-143 CA 26-03-2018 Meeting Discussion regarding Statement of Community consultation	No Change	
					06-144 CAR 19-06-2018 Meeting Discussion regarding upcoming councillor and community leader meeting and local planning	No Change	
					06-146 CA 10-07-2018 Meeting Discussion regarding planning policy, governance processes and design development	No Change	
					06-151 CAR 10-08-2018 Meeting Discussion regarding environmental Project identification, Order Limits and proposed land use	No Change	
					06-152 CAR 20-08-2018 Letter Land Interest Questionnaire sent	No Change	
					06-156 CA 04-09-2018 Meeting Discussion regarding Order Limits and Project update	No Change	
					06-157 CA 09-10-2018 Letter Land Interest Questionnaire sent	No Change	
					06-158 CAR 09-10-2018 Letter Section 42 Statutory consultation notification sent	No Change	
					06-159 CA 15-10-2018 Meeting Discussion regarding construction compounds and potential Heavy Goods Vehicle routes	No Change	
					06-163 CA 23-10-2018 Letter Land Interest Questionnaire response	No Change	
06-167 CA 07-11-2018 Letter Land Interest Questionnaire response	No Change						
06-168 CA 22-02-2019 Meeting Discussion regarding survey works	No Change						
06-180 CA 15-08-2019 Letter 2019 Post-Statutory consultation notification sent	No Change						
06-181 CA 17-09-2019 Meeting Discussion regarding data sharing agreement, Non-Motorised Users opportunities, local supply chain school, technical engagement timeline and draft Planning Performance Agreements	No Change						

CA (Compulsory acquisition), CAR (Compulsory acquisition of rights over land and temporary possession), TP (Temporary possession)  
 CAS (Compulsory acquisition of subsoil), CASTPS (Compulsory acquisition of subsoil and temporary possession of land at the surface)

						This Version:	Version 2.0 (December 2022)
						Previous Version:	Version 1.0 (October 2022)
						Change 1	
No.	Land interest name/organisation and land agent's name (if applicable)	Type of interest	Plot(s)	Land requirement	Status of negotiations with land interest	Cell in this row with change	Cell content in previous version
			06-191	CA	27-01-2020 Letter Supplementary consultation notification sent		
			06-197	CA	27-02-2020 Meeting Supplementary consultation briefing	No Change	
			06-200	CA	16-03-2020 Letter Land Interest Questionnaire sent	No Change	
			06-201	CA	12-06-2020 Meeting Discussion regarding Project update	No Change	
			06-207	CAR	02-07-2020 Letter Land Interest Questionnaire response	No Change	
			06-208	CAR	06-07-2020 Meeting First of an updated series of three All Members meetings, designed to address issues and questions in relation to the Project	No Change	

CA (Compulsory acquisition), CAR (Compulsory acquisition of rights over land and temporary possession), TP (Temporary possession)  
 CAS (Compulsory acquisition of subsoil), CASTPS (Compulsory acquisition of subsoil and temporary possession of land at the surface)

							This Version:	Version 2.0 (December 2022)			
							Previous Version:	Version 1.0 (October 2022)			
							Change 1				
No.	Land interest name/organisation and land agent's name (if applicable)	Type of interest	Plot(s)	Land requirement	Status of negotiations with land interest			Cell in this row with change	Cell content in previous version		
367 Cont'd			06-209	CAR	13-07-2020	Letter	Design Refinement consultation notification sent				
			06-210	CA	15-07-2020	Meeting	Discussion regarding Supplementary consultation	No Change			
			06-211	CA	27-10-2020	Meeting	Discussion regarding Supplementary consultation	No Change			
			10-05	CAR	24-11-2020	Meeting	Discussion regarding Supplementary consultation	No Change			
			11-01	CA	16-12-2020	Meeting	Discussion regarding Supplementary consultation	No Change			
			11-02	TP	16-04-2021	Meeting	Discussion regarding Project proposals and land interests	No Change			
			11-05	TP	28-05-2021	Email	Correspondence regarding engagement plan	No Change			
			11-06	TP	22-06-2021	Meeting	Discussion regarding Gravesend Golf Centre proposals	No Change			
			11-07	TP	22-06-2021	Email	Correspondence regarding updated engagement plan	No Change			
			11-08	CA	06-07-2021	Meeting	Discussion regarding follow up actions relating to high level designs and layouts of conceptual arrangements	No Change			
			11-09	CA	07-07-2021	Email	Correspondence regarding initial agreement to conceptual arrangements and layouts following previous meeting	No Change			
			11-14	CA	13-07-2021	Letter	Community Impacts consultation notification sent	No Change			
			11-16	CA	03-08-2021	Meeting	Discussion regarding Project update	No Change			
			11-17	CA	16-09-2021	Email	Correspondence confirming initial Gravesham Borough Council agreement in principle to preferred conceptual arrangement and layout	No Change			
			11-20	CA	13-05-2022	Letter	Local Refinement consultation notification sent	No Change			
			11-22	CA	24-05-2022	Letter	Local Refinement consultation extension notification sent	No Change			
			11-23	CA	31-08-2022	Email	Correspondence to landowner outlining proposed way forwards to consider in detail the delivery of a conceptual arrangement	No Change			
			11-28	CA	05-09-2022	Letter	Landowner engagement notification sent	No Change			
			11-29	CA	14-09-2022	Email	Correspondence from landowner agreeing to progress feasibility study and clarify contractual relationships	No Change			
			11-32	CA	20-09-2022	Meeting	Discussion regarding contractual relationship and progressing feasibility study	No Change			
						11-39	CAR			No Change	
						11-45	CA			No Change	
						11-50	CAR			No Change	
			11-51	CA			No Change				
			11-58	CA			No Change				
			11-63	TP			No Change				
			11-64	CAR			No Change				
			11-67	TP			No Change				
			13-01	CA			No Change				
			13-03	CA			No Change				
			13-08	CA			No Change				
			13-09	CA			No Change				
			14-01	TP			No Change				

CA (Compulsory acquisition), CAR (Compulsory acquisition of rights over land and temporary possession), TP (Temporary possession)  
 CAS (Compulsory acquisition of subsoil), CASTPS (Compulsory acquisition of subsoil and temporary possession of land at the surface)

						This Version:	Version 2.0 (December 2022)
						Previous Version:	Version 1.0 (October 2022)
						Change 1	
No.	Land interest name/organisation and land agent's name (if applicable)	Type of interest	Plot(s)	Land requirement	Status of negotiations with land interest	Cell in this row with change	Cell content in previous version
367 Cont'd			14-04 14-06 14-07 14-08 15-08 15-20	CAS CAS CAS CAS TP CAS		No Change No Change No Change No Change No Change No Change	
368	Greggs PLC	Cat 1	06-175 06-196	CA CA	An invitation to negotiate and acquire land interests by voluntary agreement has been sent by letter. 13-07-2020 Letter Design Refinement consultation notification sent 29-09-2020 Letter An invitation has been sent to negotiate and acquire land interests by voluntary agreement 13-07-2021 Letter Community Impacts consultation notification sent 13-05-2022 Letter Local Refinement consultation notification sent 24-05-2022 Letter Local Refinement consultation extension notification sent	No Change No Change No Change No Change No Change	
369	Gurshinder Singh Mann	Cat 1 and 3	06-107	CAR	An invitation to negotiate and acquire land interests by voluntary agreement has been sent by letter. 27-01-2020 Letter Supplementary consultation notification sent 13-07-2020 Letter Design Refinement consultation notification sent 29-09-2020 Letter An invitation has been sent to negotiate and acquire land interests by voluntary agreement 13-12-2020 Email Correspondence regarding voluntary agreement 13-07-2021 Letter Community Impacts consultation notification sent 26-10-2021 Letter An invitation has been sent to negotiate and acquire land interests by voluntary agreement 01-11-2021 Email Correspondence regarding voluntary agreement 03-11-2021 Email Correspondence regarding voluntary agreement 13-05-2022 Letter Local Refinement consultation notification sent 24-05-2022 Letter Local Refinement consultation extension notification sent	No Change No Change No Change No Change No Change No Change No Change No Change No Change No Change	
370	Hannah Judy Mari Hacker Paul Daniel Hacker	Cat 1, 2 and 3	38-03 38-04 39-09 39-15 39-16 39-18 39-19	CAR CA CA TP CAR CAR CA	A licence to acquire rights in relation to the landowner's subsoil up to the half-width of the highway has been agreed and completed. 09-10-2018 Letter Section 42 Statutory consultation notification sent 09-10-2018 Letter Land Interest Questionnaire sent 08-02-2019 Letter Land Interest Questionnaire reminder sent 04-03-2019 Letter Land Interest Questionnaire response 11-04-2019 Phone Call Conversation regarding survey access 15-08-2019 Letter 2019 Post-Statutory consultation notification sent 27-01-2020 Letter Supplementary consultation notification sent	No Change No Change No Change No Change No Change No Change No Change	

CA (Compulsory acquisition), CAR (Compulsory acquisition of rights over land and temporary possession), TP (Temporary possession)  
CAS (Compulsory acquisition of subsoil), CASTPS (Compulsory acquisition of subsoil and temporary possession of land at the surface)

							This Version:	Version 2.0 (December 2022)	
							Previous Version:	Version 1.0 (October 2022)	
							Change 1		
No.	Land interest name/organisation and land agent's name (if applicable)	Type of interest	Plot(s)	Land requirement	Status of negotiations with land interest			Cell in this row with change	Cell content in previous version
			39-37	CA	13-07-2020	Letter	Design Refinement consultation notification sent	No Change	
			39-62	CA	29-09-2020	Letter	An invitation has been sent to negotiate and acquire land interests by voluntary agreement	No Change	
			39-63	CA	22-11-2020	Email	Correspondence regarding interest in voluntary agreement and compensation	No Change	
			39-64	CA	07-12-2020	Email	Correspondence regarding voluntary agreement	No Change	
			39-65	CAR	19-01-2021	Email	Correspondence sending voluntary licence agreement	No Change	

CA (Compulsory acquisition), CAR (Compulsory acquisition of rights over land and temporary possession), TP (Temporary possession)  
 CAS (Compulsory acquisition of subsoil), CASTPS (Compulsory acquisition of subsoil and temporary possession of land at the surface)

						This Version:	Version 2.0 (December 2022)
						Previous Version:	Version 1.0 (October 2022)
						Change 1	
No.	Land interest name/organisation and land agent's name (if applicable)	Type of interest	Plot(s)	Land requirement	Status of negotiations with land interest	Cell in this row with change	Cell content in previous version
370 Cont'd			39-66	CAR	29-01-2021 Email Correspondence regarding voluntary agreement licence		
			39-67	CAR	13-07-2021 Letter Community Impacts consultation notification sent	No Change	
			39-68	TP	11-05-2022 Letter Landowner engagement notification sent	No Change	
			39-69	TP	13-05-2022 Letter Local Refinement consultation notification sent	No Change	
			39-70	TP		No Change	
			39-72	CAR		No Change	
			39-73	CA		No Change	
			39-74	TP		No Change	
			39-77	TP		No Change	
			39-78	CAR		No Change	
			39-79	CA		No Change	
			39-82	CAR		No Change	
			41-01	CAR		No Change	
			41-03	CAR		No Change	
371	Harlex Haulage Services Limited J & B Martin (Crayford & Fawkham) Limited Tom French - BTF Partnership (as agent)	Cat 1, 2 and 3	03-13	CA	The Applicant has been engaging with the landowner on matters of the Project design. The Applicant has modified its design and accommodated the landowner's request of replacement access road into the landowners site. 22-05-2017 Email Correspondence regarding survey works agreement	No Change	
			03-27	CA	05-09-2017 Email Correspondence regarding survey works	No Change	
			03-39	CA	31-10-2017 Letter Order Limits update notification sent	No Change	
			03-45	CA	20-08-2018 Letter Land Interest Questionnaire sent	No Change	
			03-46	CA	05-09-2018 Email Correspondence arranging a meeting	No Change	
			03-47	CA	24-09-2018 Meeting Discussion regarding Project design and Statutory consultation	No Change	
			03-49	CA	09-10-2018 Letter Section 42 Statutory consultation notification sent	No Change	
			03-51	CA	21-06-2019 Email Correspondence regarding survey works	No Change	
			03-53	CA	15-08-2019 Letter 2019 Post-Statutory consultation notification sent	No Change	
			03-54	CA	23-09-2019 Email Correspondence regarding survey licence	No Change	
			03-56	CA	27-01-2020 Letter Supplementary consultation notification sent	No Change	
			03-59	CA	18-02-2020 Meeting Discussion regarding introduction to Project	No Change	
			03-62	CA	17-06-2020 Email Correspondence proposing a virtual meeting to address Supplementary consultation representations and discuss detailed land requirements and design principles	No Change	
			03-66	CA	18-06-2020 Email Correspondence from agent requesting a site meeting	No Change	
			03-67	CA	02-07-2020 Meeting Discussion regarding confirmation of land requirements, outline design and outline programme responding to representations	No Change	
03-68	CA	03-07-2020 Email Correspondence attaching Non-Disclosure Agreement and requesting information about operation and traffic movements	No Change				
03-79	CA	13-07-2020 Letter Design Refinement consultation notification sent	No Change				

CA (Compulsory acquisition), CAR (Compulsory acquisition of rights over land and temporary possession), TP (Temporary possession)  
CAS (Compulsory acquisition of subsoil), CASTPS (Compulsory acquisition of subsoil and temporary possession of land at the surface)

							This Version:	Version 2.0 (December 2022)			
							Previous Version:	Version 1.0 (October 2022)			
							Change 1				
No.	Land interest name/organisation and land agent's name (if applicable)	Type of interest	Plot(s)	Land requirement	Status of negotiations with land interest		Cell in this row with change	Cell content in previous version			
371 Cont'd			03-82	CA	22-07-2020	Email	Correspondence regarding Non-Disclosure Agreement and request for information about operation and traffic movements	No Change			
			03-83	CA	12-08-2020	Email	Correspondence regarding Non-Disclosure Agreement	No Change			
			03-84	CA	25-08-2020	Email	Correspondence responding to queries on effect of Project on property	No Change			
			03-85	CA	10-09-2020	Meeting	Discussion regarding survey access over Harlex to adjoining land for survey works	No Change			
			03-86	CA	10-09-2020	Email	Correspondence responding to survey works enquiry	No Change			
			03-88	CA	29-09-2020	Letter	An invitation has been sent to negotiate and acquire land interests by voluntary agreement	No Change			
							12-10-2020	Meeting	Discussion regarding Project update, traffic modelling and environmental mitigation	No Change	
							22-10-2020	Meeting	Regular catch up meeting with agent to discuss status and case progress	No Change	
							28-10-2020	Meeting	Site meeting regarding Project proposals and effect of Project on property	No Change	
							05-11-2020	Meeting	Regular catch up meeting with agent to discuss status and case progress	No Change	
							14-01-2021	Meeting	Regular catch up meeting with agent to discuss status and case progress	No Change	
							19-01-2021	Letter	Land Interest Questionnaire sent	No Change	
							11-02-2021	Meeting	Regular catch up meeting with agent to discuss status and case progress	No Change	
							02-03-2021	Email	Correspondence regarding survey payment	No Change	
							11-03-2021	Meeting	Regular catch up meeting with agent to discuss status and case progress	No Change	
							01-04-2021	Email	Correspondence confirming the Applicant has approved the replacement road design, accommodating the landowner's preferred design and modifying its plans, subject to formal landowner agreement	No Change	
							20-04-2021	Email	Correspondence regarding agreement of Project proposals in the vicinity of Park Pale	No Change	
							23-04-2021	Meeting	Regular catch up meeting with agent to discuss status and case progress	No Change	
							13-05-2021	Meeting	Regular catch up meeting with agent to discuss status and case progress	No Change	
							02-06-2021	Email	Correspondence regarding agreement of Project proposals in the vicinity of Park Pale	No Change	
							18-06-2021	Meeting	Regular catch up meeting with agent to discuss status and case progress	No Change	
							13-07-2021	Meeting	Regular catch up meeting with agent to discuss status and case progress	No Change	
							13-07-2021	Letter	Community Impacts consultation notification sent	No Change	
							28-07-2021	Meeting	Regular catch up meeting with agent to discuss status and case progress	No Change	
							20-08-2021	Meeting	Regular catch up meeting with agent to discuss status and case progress	No Change	
							15-09-2021	Meeting	Regular catch up meeting with agent to discuss status and case progress	No Change	
				13-10-2021	Meeting	Regular catch up meeting with agent to discuss status and case progress	No Change				

CA (Compulsory acquisition), CAR (Compulsory acquisition of rights over land and temporary possession), TP (Temporary possession)  
 CAS (Compulsory acquisition of subsoil), CASTPS (Compulsory acquisition of subsoil and temporary possession of land at the surface)



						This Version:	Version 2.0 (December 2022)
						Previous Version:	Version 1.0 (October 2022)
						Change 1	
No.	Land interest name/organisation and land agent's name (if applicable)	Type of interest	Plot(s)	Land requirement	Status of negotiations with land interest	Cell in this row with change	Cell content in previous version
					10-11-2021 Meeting Regular catch up meeting with agent to discuss status and case progress		
					26-01-2022 Email Correspondence regarding the status of the non-object letter	No Change	
					07-02-2022 Meeting Regular catch up meeting with agent to discuss status and case progress	No Change	
					01-03-2022 Meeting Regular catch up meeting with agent to discuss status and case progress	No Change	
					04-04-2022 Meeting Regular catch up meeting with agent to discuss status and case progress	No Change	
					03-05-2022 Meeting Regular catch up meeting with agent to discuss status and case progress	No Change	
					13-05-2022 Letter Local Refinement consultation notification sent	No Change	
					24-05-2022 Letter Local Refinement consultation extension notification sent	No Change	

CA (Compulsory acquisition), CAR (Compulsory acquisition of rights over land and temporary possession), TP (Temporary possession)  
 CAS (Compulsory acquisition of subsoil), CASTPS (Compulsory acquisition of subsoil and temporary possession of land at the surface)

						This Version:	Version 2.0 (December 2022)					
						Previous Version:	Version 1.0 (October 2022)					
						Change 1						
No.	Land interest name/organisation and land agent's name (if applicable)	Type of interest	Plot(s)	Land requirement	Status of negotiations with land interest	Cell in this row with change	Cell content in previous version					
371 Cont'd					30-05-2022 Meeting Regular catch up meeting with agent to discuss status and case progress							
					21-06-2022 Meeting Regular catch up meeting with agent to discuss status and case progress	No Change						
					25-07-2022 Meeting Regular catch up meeting with agent to discuss status and case progress	No Change						
					15-08-2022 Meeting Discussion with agent regarding case progress	No Change						
					05-09-2022 Meeting Regular catch up meeting with agent to discuss status and case progress	No Change						
372	Harmeet Singh	Cat 1	29-34	CA	An invitation to negotiate and acquire land interests by voluntary agreement has been sent by letter.	No Change						
					16-07-2019 Letter Survey access request sent	No Change						
					13-07-2020 Letter Design Refinement consultation notification sent	No Change						
					29-09-2020 Letter An invitation has been sent to negotiate and acquire land interests by voluntary agreement	No Change						
					26-10-2021 Letter An invitation has been sent to negotiate and acquire land interests by voluntary agreement	No Change						
					13-05-2022 Letter Local Refinement consultation notification sent	No Change						
					24-05-2022 Letter Local Refinement consultation extension notification sent	No Change						
373	Harminder Kaur Shetra	Cat 1 and 3	06-111	CAR	An invitation to negotiate and acquire land interests by voluntary agreement has been sent by letter.	No Change						
					27-01-2020 Letter Supplementary consultation notification sent	No Change						
					06-112	CAR	13-07-2020 Letter Design Refinement consultation notification sent	No Change				
							29-09-2020 Letter An invitation has been sent to negotiate and acquire land interests by voluntary agreement	No Change				
			13-07-2021 Letter Community Impacts consultation notification sent	No Change								
			26-10-2021 Letter An invitation has been sent to negotiate and acquire land interests by voluntary agreement	No Change								
								13-05-2022 Letter Local Refinement consultation notification sent	No Change			
								24-05-2022 Letter Local Refinement consultation extension notification sent	No Change			
374	Harry James White	Cat 1 and 3						28-09	CAR	An invitation to negotiate and acquire land interests by voluntary agreement has been sent by letter. The Applicant has had contact with family representatives of the landowner and voluntary discussions would progress if appropriate.	No Change	
										31-10-2017 Letter Order Limits update notification sent	No Change	
			28-13	CAR	14-05-2018 Letter Land Interest Questionnaire sent	No Change						
					28-14	CAR	04-06-2018 Letter Land Interest Questionnaire response	No Change				
			28-15	CAR			09-10-2018 Letter Section 42 Statutory consultation notification sent	No Change				
					28-17	CA	08-11-2019 Letter Land Interest Questionnaire sent	No Change				
			28-18	CA			27-01-2020 Letter Supplementary consultation notification sent	No Change				
					28-21	CAR	03-02-2020 Email Correspondence regarding survey access	No Change				

CA (Compulsory acquisition), CAR (Compulsory acquisition of rights over land and temporary possession), TP (Temporary possession)  
 CAS (Compulsory acquisition of subsoil), CASTPS (Compulsory acquisition of subsoil and temporary possession of land at the surface)

							This Version:	Version 2.0 (December 2022)	
							Previous Version:	Version 1.0 (October 2022)	
							Change 1		
No.	Land interest name/organisation and land agent's name (if applicable)	Type of interest	Plot(s)	Land requirement	Status of negotiations with land interest			Cell in this row with change	Cell content in previous version
			28-22	CA	13-07-2020	Letter	Design Refinement consultation notification sent	No Change	
			28-23	CA	29-09-2020	Letter	An invitation has been sent to negotiate and acquire land interests by voluntary agreement	No Change	
					05-10-2020	Email	Correspondence regarding voluntary agreement letter	No Change	
					27-10-2020	Email	Correspondence regarding voluntary agreement	No Change	
					13-07-2021	Letter	Community Impacts consultation notification sent	No Change	
					26-10-2021	Letter	An invitation has been sent to negotiate and acquire land interests by voluntary agreement	No Change	
					08-11-2021	Email	Correspondence regarding interest in voluntary agreement	No Change	
					25-11-2021	Email	Correspondence regarding voluntary agreement	No Change	

CA (Compulsory acquisition), CAR (Compulsory acquisition of rights over land and temporary possession), TP (Temporary possession)  
 CAS (Compulsory acquisition of subsoil), CASTPS (Compulsory acquisition of subsoil and temporary possession of land at the surface)

						This Version:	Version 2.0 (December 2022)
						Previous Version:	Version 1.0 (October 2022)
						Change 1	
No.	Land interest name/organisation and land agent's name (if applicable)	Type of interest	Plot(s)	Land requirement	Status of negotiations with land interest	Cell in this row with change	Cell content in previous version
374 Cont'd					13-12-2021 Letter Landowner engagement notification sent		
					21-12-2021 Phone Call Conversation with family member to explain Project proposals and potential impacts on the property including proposed traffic management on Hornsby Lane	No Change	
					23-12-2021 Email Correspondence regarding Project proposals and impact on property	No Change	
					13-05-2022 Letter Local Refinement consultation notification sent	No Change	
					24-05-2022 Letter Local Refinement consultation extension notification sent	No Change	
						No Change	
375	Harry Robert Palmer Simon Frederick Klein Mark Warnett - Carter Jonas (as agent)	Cat 1, 2 and 3	46-04	CAR	Following detailed engagement with the landowner and further analysis, the landowner's land within the Order Limits for potential nitrogen deposition compensation was removed after Local Refinement consultation in May 2022. A subsoil interest up to the half-width of the highway remains.		
					15-08-2019 Letter 2019 Post-Statutory consultation notification sent	No Change	
					27-01-2020 Letter Supplementary consultation notification sent	No Change	
					16-03-2020 Letter Land Interest Questionnaire sent	No Change	
					13-07-2020 Letter Design Refinement consultation notification sent	No Change	
					29-09-2020 Letter An invitation has been sent to negotiate and acquire land interests by voluntary agreement	No Change	
					01-10-2020 Meeting Discussion regarding Project proposals and effect of Project on property	No Change	
					08-10-2020 Letter Land Interest Questionnaire response	No Change	
					19-10-2020 Meeting Discussion regarding issues raised in previous meeting and effect of Project on business	No Change	
					29-10-2020 Email Correspondence regarding opposition to the Project	No Change	
					02-02-2021 Meeting Discussion regarding Order Limits update	No Change	
					13-07-2021 Letter Community Impacts consultation notification sent	No Change	
					26-10-2021 Letter An invitation has been sent to negotiate and acquire land interests by voluntary agreement	No Change	
					13-05-2022 Letter Local Refinement consultation notification sent	No Change	
24-05-2022 Letter Local Refinement consultation extension notification sent	No Change						
376	Havering Care Homes Ltd	Cat 1 and 3	43-81	CAR	The Applicant has had correspondence with the landowner regarding their subsoil interest up to the half-width of the highway.		
					27-01-2020 Letter Supplementary consultation notification sent	No Change	
					13-07-2020 Letter Design Refinement consultation notification sent	No Change	
					29-09-2020 Letter An invitation has been sent to negotiate and acquire land interests by voluntary agreement	No Change	
					18-11-2020 Email Correspondence regarding interest in voluntary agreement	No Change	
					01-12-2020 Email Correspondence regarding voluntary agreement	No Change	
					19-01-2021 Email Correspondence sending voluntary licence agreement	No Change	

CA (Compulsory acquisition), CAR (Compulsory acquisition of rights over land and temporary possession), TP (Temporary possession)  
CAS (Compulsory acquisition of subsoil), CASTPS (Compulsory acquisition of subsoil and temporary possession of land at the surface)

						This Version:	Version 2.0 (December 2022)
						Previous Version:	Version 1.0 (October 2022)
						Change 1	
No.	Land interest name/organisation and land agent's name (if applicable)	Type of interest	Plot(s)	Land requirement	Status of negotiations with land interest	Cell in this row with change	Cell content in previous version
					13-07-2021 Letter Community Impacts consultation notification sent	No Change	
					26-10-2021 Letter An invitation has been sent to negotiate and acquire land interests by voluntary agreement	No Change	
					13-05-2022 Letter Local Refinement consultation notification sent	No Change	
					24-05-2022 Letter Local Refinement consultation extension notification sent	No Change	
377	Havering Scaffolding Services	Cat 1 and 3	44-93	TP	An invitation to negotiate and acquire land interests by voluntary agreement has been sent by letter. 19-11-2018 Letter Section 42 Statutory consultation notification sent	No Change	
						No Change	

CA (Compulsory acquisition), CAR (Compulsory acquisition of rights over land and temporary possession), TP (Temporary possession)  
 CAS (Compulsory acquisition of subsoil), CASTPS (Compulsory acquisition of subsoil and temporary possession of land at the surface)

						This Version:	Version 2.0 (December 2022)
						Previous Version:	Version 1.0 (October 2022)
						Change 1	
No.	Land interest name/organisation and land agent's name (if applicable)	Type of interest	Plot(s)	Land requirement	Status of negotiations with land interest	Cell in this row with change	Cell content in previous version
377 Cont'd			44-94	CAR	27-01-2020 Letter Supplementary consultation notification sent	No Change	
					16-03-2020 Letter Land Interest Questionnaire sent		
					13-07-2020 Letter Design Refinement consultation notification sent		
					29-09-2020 Letter An invitation has been sent to negotiate and acquire land interests by voluntary agreement		
					19-01-2021 Letter Land Interest Questionnaire sent		
					13-07-2021 Letter Community Impacts consultation notification sent		
					13-05-2022 Letter Local Refinement consultation notification sent		
					24-05-2022 Letter Local Refinement consultation extension notification sent		
					24-05-2022 Letter Local Refinement consultation extension notification sent		
378	Hazel Jane Wybrow	Cat 1 and 3	33-241	CAR	An invitation to negotiate and acquire land interests by voluntary agreement has been sent by letter.	No Change	
					09-10-2018 Letter Section 42 Statutory consultation notification sent		
					09-10-2018 Letter Land Interest Questionnaire sent		
			33-243	CAR	19-10-2018 Letter Land Interest Questionnaire sent		
					08-02-2019 Letter Land Interest Questionnaire reminder sent		
					15-02-2019 Letter Land Interest Questionnaire response		
					15-08-2019 Letter 2019 Post-Statutory consultation notification sent		
					27-01-2020 Letter Supplementary consultation notification sent		
					13-07-2020 Letter Design Refinement consultation notification sent		
					29-09-2020 Letter An invitation has been sent to negotiate and acquire land interests by voluntary agreement		
					21-10-2020 Email Correspondence regarding compensation		
					13-07-2021 Letter Community Impacts consultation notification sent		
					26-10-2021 Letter An invitation has been sent to negotiate and acquire land interests by voluntary agreement		
					13-05-2022 Letter Local Refinement consultation notification sent		
					24-05-2022 Letter Local Refinement consultation extension notification sent		
24-05-2022 Letter Local Refinement consultation extension notification sent							
379	Hazel Mavis Sheehan	Cat 1 and 3	12-30	TP	An invitation to negotiate and acquire land interests by voluntary agreement has been sent by letter.	No Change	
					27-01-2020 Letter Supplementary consultation notification sent		
			12-41	TP	13-07-2020 Letter Design Refinement consultation notification sent		
					29-09-2020 Letter An invitation has been sent to negotiate and acquire land interests by voluntary agreement		
					13-07-2021 Letter Community Impacts consultation notification sent		

CA (Compulsory acquisition), CAR (Compulsory acquisition of rights over land and temporary possession), TP (Temporary possession)  
 CAS (Compulsory acquisition of subsoil), CASTPS (Compulsory acquisition of subsoil and temporary possession of land at the surface)

						This Version:	Version 2.0 (December 2022)
						Previous Version:	Version 1.0 (October 2022)
						Change 1	
No.	Land interest name/organisation and land agent's name (if applicable)	Type of interest	Plot(s)	Land requirement	Status of negotiations with land interest	Cell in this row with change	Cell content in previous version
					26-10-2021 Letter An invitation has been sent to negotiate and acquire land interests by voluntary agreement		
					13-05-2022 Letter Local Refinement consultation notification sent	No Change	
					24-05-2022 Letter Local Refinement consultation extension notification sent	No Change	
380	Hazel Robinson	Cat 1 and 3	09-24	TP	An invitation has been sent to negotiate and acquire land interests by voluntary agreement.	No Change	
					18-08-2022 Letter Local Refinement Consultation notification sent	No Change	
					07-09-2022 Letter An invitation has been sent to negotiate and acquire land interests by voluntary agreement	No Change	
381	Heather Elizabeth Megran	Cat 1 and 3	33-247	CAR	An invitation to negotiate and acquire land interests by voluntary agreement has been sent by letter.	No Change	
					09-10-2018 Letter Section 42 Statutory consultation notification sent	No Change	

CA (Compulsory acquisition), CAR (Compulsory acquisition of rights over land and temporary possession), TP (Temporary possession)  
 CAS (Compulsory acquisition of subsoil), CASTPS (Compulsory acquisition of subsoil and temporary possession of land at the surface)

						This Version:	Version 2.0 (December 2022)	
						Previous Version:	Version 1.0 (October 2022)	
						Change 1		
No.	Land interest name/organisation and land agent's name (if applicable)	Type of interest	Plot(s)	Land requirement	Status of negotiations with land interest	Cell in this row with change	Cell content in previous version	
381 Cont'd					09-10-2018 Letter Land Interest Questionnaire sent			
					31-10-2018 Letter Land Interest Questionnaire response	No Change		
					27-01-2020 Letter Supplementary consultation notification sent	No Change		
					13-07-2020 Letter Design Refinement consultation notification sent	No Change		
					29-09-2020 Letter An invitation has been sent to negotiate and acquire land interests by voluntary agreement	No Change		
					13-07-2021 Letter Community Impacts consultation notification sent	No Change		
					26-10-2021 Letter An invitation has been sent to negotiate and acquire land interests by voluntary agreement	No Change		
					13-05-2022 Letter Local Refinement consultation notification sent	No Change		
					24-05-2022 Letter Local Refinement consultation extension notification sent	No Change		
382	Heather Louise Ansell	Cat 1, 2 and 3	11-24	CAR	The Applicant has agreed Heads of Terms for an early acquisition by agreement. The landowner is considering relocation options.			
				31-10-2017 Letter Order Limits update notification sent	No Change			
	Helen Molly Ansell		11-46	CAR	20-08-2018 Letter Land Interest Questionnaire sent	No Change		
	Natalie Elaine Cole		11-48	CAR	19-09-2018 Letter Land Interest Questionnaire response	No Change		
	Tom French - BTF Partnership		11-49	CA	09-10-2018 Letter Section 42 Statutory consultation notification sent	No Change		
	(as agent)		11-53	TP	15-08-2019 Letter 2019 Post-Statutory consultation notification sent	No Change		
			11-74	CA	27-01-2020 Letter Supplementary consultation notification sent	No Change		
			11-75	TP	13-07-2020 Letter Design Refinement consultation notification sent	No Change		
						04-08-2020 Email Correspondence following consultation call back explaining land requirements east of Thong Lane and inviting availability for a call to discuss ecology land requirement west of Thong Lane	No Change	
						05-08-2020 Email Correspondence regarding Design Refinement consultation	No Change	
						19-09-2020 Email Correspondence confirming land requirements and inviting call to discuss way forwards	No Change	
						29-09-2020 Letter An invitation has been sent to negotiate and acquire land interests by voluntary agreement	No Change	
						01-10-2020 Email Correspondence regarding Project proposals and utilities	No Change	
						16-10-2020 Email Correspondence requesting a meeting, addressing objections and regarding land acquisition options	No Change	
						22-10-2020 Meeting Regular catch up meeting with agent to discuss status and case progress	No Change	
						05-11-2020 Meeting Regular catch up meeting with agent to discuss status and case progress	No Change	
				14-01-2021 Meeting Regular catch up meeting with agent to discuss status and case progress	No Change			
				11-02-2021 Meeting Regular catch up meeting with agent to discuss status and case progress	No Change			

CA (Compulsory acquisition), CAR (Compulsory acquisition of rights over land and temporary possession), TP (Temporary possession)  
 CAS (Compulsory acquisition of subsoil), CASTPS (Compulsory acquisition of subsoil and temporary possession of land at the surface)



						This Version:	Version 2.0 (December 2022)
						Previous Version:	Version 1.0 (October 2022)
						Change 1	
No.	Land interest name/organisation and land agent's name (if applicable)	Type of interest	Plot(s)	Land requirement	Status of negotiations with land interest	Cell in this row with change	Cell content in previous version
					11-03-2021 Meeting Regular catch up meeting with agent to discuss status and case progress	No Change	
					23-04-2021 Meeting Regular catch up meeting with agent to discuss status and case progress	No Change	
					13-05-2021 Meeting Regular catch up meeting with agent to discuss status and case progress	No Change	
					18-06-2021 Meeting Regular catch up meeting with agent to discuss status and case progress	No Change	
					13-07-2021 Meeting Regular catch up meeting with agent to discuss status and case progress	No Change	
					13-07-2021 Letter Community Impacts consultation notification sent	No Change	
					28-07-2021 Meeting Regular catch up meeting with agent to discuss status and case progress	No Change	

CA (Compulsory acquisition), CAR (Compulsory acquisition of rights over land and temporary possession), TP (Temporary possession)  
 CAS (Compulsory acquisition of subsoil), CASTPS (Compulsory acquisition of subsoil and temporary possession of land at the surface)

						This Version:	Version 2.0 (December 2022)
						Previous Version:	Version 1.0 (October 2022)
						Change 1	
No.	Land interest name/organisation and land agent's name (if applicable)	Type of interest	Plot(s)	Land requirement	Status of negotiations with land interest	Cell in this row with change	Cell content in previous version
382 Cont'd					28-07-2021 Email Correspondence to agent confirming discussions at Community Impacts consultation and offering relocation assistance	No Change	
					20-08-2021 Meeting Regular catch up meeting with agent to discuss status and case progress	No Change	
					15-09-2021 Meeting Regular catch up meeting with agent to discuss status and case progress	No Change	
					13-10-2021 Meeting Regular catch up meeting with agent to discuss status and case progress	No Change	
					10-11-2021 Meeting Regular catch up meeting with agent to discuss status and case progress	No Change	
					07-02-2022 Meeting Regular catch up meeting with agent to discuss status and case progress	No Change	
					01-03-2022 Meeting Regular catch up meeting with agent to discuss status and case progress	No Change	
					04-04-2022 Meeting Regular catch up meeting with agent to discuss status and case progress	No Change	
					03-05-2022 Meeting Regular catch up meeting with agent to discuss status and case progress	No Change	
					09-05-2022 Email Correspondence regarding survey access request	No Change	
					13-05-2022 Letter Local Refinement consultation notification sent	No Change	
					24-05-2022 Letter Local Refinement consultation extension notification sent	No Change	
					30-05-2022 Meeting Regular catch up meeting with agent to discuss status and case progress	No Change	
					21-06-2022 Meeting Regular catch up meeting with agent to discuss status and case progress	No Change	
					25-07-2022 Meeting Regular catch up meeting with agent to discuss status and case progress	No Change	
					15-08-2022 Meeting Discussion with agent regarding landowner agreement to the Applicant's valuation offer	No Change	
					24-08-2022 Email Correspondence to agent confirming agreement to market valuation and setting out Heads of Terms to instruct solicitors	No Change	
					05-09-2022 Meeting Regular catch up meeting with agent to discuss status and case progress	No Change	
383	Heather Louise Christie-Parsons	Cat 1 and 3	09-46	TP	An invitation to negotiate and acquire land interests by voluntary agreement has been sent by letter.	No Change	
					27-01-2020 Letter Supplementary consultation notification sent	No Change	
					13-07-2020 Letter Design Refinement consultation notification sent	No Change	
					29-09-2020 Letter An invitation has been sent to negotiate and acquire land interests by voluntary agreement	No Change	
					13-07-2021 Letter Community Impacts consultation notification sent	No Change	
					26-10-2021 Letter An invitation has been sent to negotiate and acquire land interests by voluntary agreement	No Change	
					13-05-2022 Letter Local Refinement consultation notification sent	No Change	
					24-05-2022 Letter Local Refinement consultation extension notification sent	No Change	
384	Heidi Lorraine Wilson	Cat 1 and 3	30-37	TP	An invitation to negotiate and acquire land interests by voluntary agreement has been sent by letter.	No Change	
					13-07-2020 Letter Design Refinement consultation notification sent	No Change	

CA (Compulsory acquisition), CAR (Compulsory acquisition of rights over land and temporary possession), TP (Temporary possession)  
 CAS (Compulsory acquisition of subsoil), CASTPS (Compulsory acquisition of subsoil and temporary possession of land at the surface)

						This Version:	Version 2.0 (December 2022)
						Previous Version:	Version 1.0 (October 2022)
						Change 1	
No.	Land interest name/organisation and land agent's name (if applicable)	Type of interest	Plot(s)	Land requirement	Status of negotiations with land interest	Cell in this row with change	Cell content in previous version
					29-09-2020 Letter An invitation has been sent to negotiate and acquire land interests by voluntary agreement		
					13-07-2021 Letter Community Impacts consultation notification sent	No Change	
					26-10-2021 Letter An invitation has been sent to negotiate and acquire land interests by voluntary agreement	No Change	
					13-05-2022 Letter Local Refinement consultation notification sent	No Change	
					24-05-2022 Letter Local Refinement consultation extension notification sent	No Change	
385	Hollie Barbara Ellen Pell	Cat 1 and 3	25-73	CAR	An invitation to negotiate and acquire land interests by voluntary agreement has been sent by letter. 27-01-2020 Letter Supplementary consultation notification sent	No Change	
						No Change	

CA (Compulsory acquisition), CAR (Compulsory acquisition of rights over land and temporary possession), TP (Temporary possession)  
 CAS (Compulsory acquisition of subsoil), CASTPS (Compulsory acquisition of subsoil and temporary possession of land at the surface)

						This Version:	Version 2.0 (December 2022)
						Previous Version:	Version 1.0 (October 2022)
						Change 1	
No.	Land interest name/organisation and land agent's name (if applicable)	Type of interest	Plot(s)	Land requirement	Status of negotiations with land interest	Cell in this row with change	Cell content in previous version
385 Cont'd					13-07-2020 Letter Design Refinement consultation notification sent		
					29-09-2020 Letter An invitation has been sent to negotiate and acquire land interests by voluntary agreement	No Change	
					13-07-2021 Letter Community Impacts consultation notification sent	No Change	
					26-10-2021 Letter An invitation has been sent to negotiate and acquire land interests by voluntary agreement	No Change	
					13-05-2022 Letter Local Refinement consultation notification sent	No Change	
					24-05-2022 Letter Local Refinement consultation extension notification sent	No Change	
386	HS1 Limited	Cat 1, 2 and 3	03-01	CA	Engagement has been ongoing since 2017. Notification of the Project and confirmation of their assets and land holdings has taken place. Land discussions are ongoing, and further negotiations will be progressed up to and during Examination, as necessary. A series of Land and Property meetings have been held.	No Change	
					12-04-2017 Letter Preferred Route Announcement notification sent	No Change	
					15-05-2017 Meeting Engagement at early stages of the Project, discussion regarding the Preferred Route Announcement ongoing dialogue and land ownership structure	No Change	
					20-07-2017 Email Correspondence regarding survey access	No Change	
					17-08-2017 Letter Survey access request sent	No Change	
					11-09-2017 Meeting Discussion regarding Project design update specifically the proposed junction between the A2 and the A122	No Change	
					31-10-2017 Letter Order Limits update notification sent	No Change	
					11-01-2018 Meeting Discussion regarding Project design update	No Change	
					30-04-2018 Email Correspondence regarding Planning Performance Agreements	No Change	
					18-05-2018 Meeting Discussion regarding Project update, asset definition and Scope of Impact document and Statement of Common Ground	No Change	
					25-06-2018 Letter Land Interest Questionnaire sent	No Change	
					19-07-2018 Letter Land Interest Questionnaire response	No Change	
					21-08-2018 Meeting Discussion regarding Project update, baseline monitoring, Project design updates and next steps	No Change	
					26-09-2018 Meeting Discussion regarding land and property	No Change	
					09-10-2018 Letter Section 42 Statutory consultation notification sent	No Change	
					29-10-2018 Meeting Discussion regarding Statement of Common Ground draft	No Change	
					26-02-2019 Email Correspondence regarding Statement of Common Ground draft	No Change	
05-03-2019 Meeting Discussion regarding Statutory consultation update, Project update and addressing Statement of Common Ground comments	No Change						
05-06-2019 Meeting Discussion regarding land and property	No Change						
14-08-2019 Meeting Discussion regarding land and property	No Change						
15-08-2019 Letter 2019 Post-Statutory consultation notification sent	No Change						

CA (Compulsory acquisition), CAR (Compulsory acquisition of rights over land and temporary possession), TP (Temporary possession)  
 CAS (Compulsory acquisition of subsoil), CASTPS (Compulsory acquisition of subsoil and temporary possession of land at the surface)

						This Version:	Version 2.0 (December 2022)
						Previous Version:	Version 1.0 (October 2022)
						Change 1	
No.	Land interest name/organisation and land agent's name (if applicable)	Type of interest	Plot(s)	Land requirement	Status of negotiations with land interest	Cell in this row with change	Cell content in previous version
			03-47	CA	05-09-2019 Email Correspondence regarding Section 42 Statutory consultation letter		
			03-48	CA	28-11-2019 Meeting Discussion regarding land and property	No Change	
			03-50	CA	27-01-2020 Letter Supplementary consultation notification sent	No Change	
			03-51	CA	11-05-2020 Email Correspondence regarding Project proposals	No Change	

CA (Compulsory acquisition), CAR (Compulsory acquisition of rights over land and temporary possession), TP (Temporary possession)  
 CAS (Compulsory acquisition of subsoil), CASTPS (Compulsory acquisition of subsoil and temporary possession of land at the surface)

						This Version:	Version 2.0 (December 2022)
						Previous Version:	Version 1.0 (October 2022)
						Change 1	
No.	Land interest name/organisation and land agent's name (if applicable)	Type of interest	Plot(s)	Land requirement	Status of negotiations with land interest	Cell in this row with change	Cell content in previous version
386 Cont'd			03-55	CA	11-05-2020 Meeting Discussion regarding land and property		
			03-57	CA	14-05-2020 Email Correspondence regarding Project proposals	No Change	
			03-70	CA	21-05-2020 Email Correspondence attaching draft minutes of a meeting	No Change	
			03-72	CA	04-06-2020 Email Correspondence attaching land use plans	No Change	
			03-103	CA	06-07-2020 Email Correspondence attaching draft Heads of Terms	No Change	
			04-07	CAR	08-07-2020 Meeting Discussion regarding Project update	No Change	
			04-11	CA	13-07-2020 Letter Design Refinement consultation notification sent	No Change	
			04-12	CAR	30-07-2020 Email Correspondence regarding draft Heads of Terms	No Change	
			04-16	CAR	30-07-2020 Meeting Discussion regarding land and property	No Change	
			04-17	CAR	13-07-2021 Letter Community Impacts consultation notification sent	No Change	
			04-21	CA	28-07-2021 Email Correspondence attaching draft framework surplus land agreement	No Change	
			04-25	TP	17-08-2021 Meeting Discussion regarding draft framework legal agreement	No Change	
			04-29	CA	27-09-2021 Email Correspondence regarding framework surplus land agreement	No Change	
			04-30	CA	13-05-2022 Letter Local Refinement consultation notification sent	No Change	
			04-33	CA	24-05-2022 Letter Local Refinement consultation extension notification sent	No Change	
			04-36	CA	03-08-2022 Meeting Discussion regarding engagement on Land and Property draft framework surplus land agreement	No Change	
			04-39	CA	05-09-2022 Letter Landowner engagement notification sent	No Change	
			04-45	CAR		No Change	
			04-46	TP		No Change	
			04-52	CA		No Change	
			04-53	CA		No Change	
			04-56	CA		No Change	
			04-59	CA		No Change	
			04-61	CAR		No Change	
			04-64	CA		No Change	
04-67	CA		No Change				
04-69	CA		No Change				
04-72	CAR		No Change				
04-82	CA		No Change				
04-91	CA		No Change				
04-101	CAR		No Change				
04-109	CAR		No Change				
04-111	CA		No Change				
04-112	CA		No Change				

CA (Compulsory acquisition), CAR (Compulsory acquisition of rights over land and temporary possession), TP (Temporary possession)  
 CAS (Compulsory acquisition of subsoil), CASTPS (Compulsory acquisition of subsoil and temporary possession of land at the surface)

						This Version:	Version 2.0 (December 2022)
						Previous Version:	Version 1.0 (October 2022)
						Change 1	
No.	Land interest name/organisation and land agent's name (if applicable)	Type of interest	Plot(s)	Land requirement	Status of negotiations with land interest	Cell in this row with change	Cell content in previous version
			04-115	CA		No Change	
			04-116	CA		No Change	
			04-117	CA		No Change	

CA (Compulsory acquisition), CAR (Compulsory acquisition of rights over land and temporary possession), TP (Temporary possession)  
 CAS (Compulsory acquisition of subsoil), CASTPS (Compulsory acquisition of subsoil and temporary possession of land at the surface)

						This Version:	Version 2.0 (December 2022)
						Previous Version:	Version 1.0 (October 2022)
						Change 1	
No.	Land interest name/organisation and land agent's name (if applicable)	Type of interest	Plot(s)	Land requirement	Status of negotiations with land interest	Cell in this row with change	Cell content in previous version
386 Cont'd			04-120	CA		No Change	
			04-121	CA		No Change	
			04-122	CAR		No Change	
			04-127	CA		No Change	
			04-128	CAR		No Change	
			04-129	CA		No Change	
			04-130	CA		No Change	
			04-131	CA		No Change	
			04-132	CA		No Change	
			04-136	CA		No Change	
			04-146	CA		No Change	
			04-147	CA		No Change	
			04-150	CA		No Change	
			04-154	CAR		No Change	
			04-155	CA		No Change	
			04-158	CA		No Change	
			04-159	CA		No Change	
			04-160	CA		No Change	
			04-162	CA		No Change	
			04-164	CA		No Change	
04-166	CA	No Change					
04-169	CA	No Change					
04-170	CA	No Change					
04-171	CA	No Change					
04-173	CA	No Change					
04-174	CA	No Change					
04-175	CA	No Change					

CA (Compulsory acquisition), CAR (Compulsory acquisition of rights over land and temporary possession), TP (Temporary possession)  
 CAS (Compulsory acquisition of subsoil), CASTPS (Compulsory acquisition of subsoil and temporary possession of land at the surface)



						This Version:	Version 2.0 (December 2022)
						Previous Version:	Version 1.0 (October 2022)
						Change 1	
No.	Land interest name/organisation and land agent's name (if applicable)	Type of interest	Plot(s)	Land requirement	Status of negotiations with land interest	Cell in this row with change	Cell content in previous version
			04-178	CA		No Change	
			04-179	CA		No Change	
			04-182	CA		No Change	
			04-183	CA		No Change	
			04-185	CA		No Change	
			04-186	CA		No Change	
			04-187	CA		No Change	
			04-191	CA		No Change	
			04-192	CA		No Change	
			04-196	CA		No Change	

CA (Compulsory acquisition), CAR (Compulsory acquisition of rights over land and temporary possession), TP (Temporary possession)  
 CAS (Compulsory acquisition of subsoil), CASTPS (Compulsory acquisition of subsoil and temporary possession of land at the surface)

						This Version:	Version 2.0 (December 2022)
						Previous Version:	Version 1.0 (October 2022)
						Change 1	
No.	Land interest name/organisation and land agent's name (if applicable)	Type of interest	Plot(s)	Land requirement	Status of negotiations with land interest	Cell in this row with change	Cell content in previous version
386 Cont'd			04-197	CA		No Change	
			04-198	CA		No Change	
			04-199	CA		No Change	
			04-201	CA		No Change	
			04-202	CA		No Change	
			04-204	CA		No Change	
			04-205	CA		No Change	
			04-206	CA		No Change	
			04-207	CA		No Change	
			04-208	CA		No Change	
			04-209	CA		No Change	
			04-212	CA		No Change	
			04-213	CA		No Change	
			04-215	CAR		No Change	
			04-229	CAR		No Change	
			04-230	CA		No Change	
			04-232	CA		No Change	
			04-233	TP		No Change	
			04-239	CA		No Change	
			04-241	CA		No Change	
			04-242	CA		No Change	
			04-243	CAR		No Change	
			04-258	TP		No Change	
			04-259	CAR		No Change	
			04-260	CA		No Change	
			04-261	CA		No Change	
04-262	CA	No Change					

CA (Compulsory acquisition), CAR (Compulsory acquisition of rights over land and temporary possession), TP (Temporary possession)  
 CAS (Compulsory acquisition of subsoil), CASTPS (Compulsory acquisition of subsoil and temporary possession of land at the surface)

						This Version:	Version 2.0 (December 2022)
						Previous Version:	Version 1.0 (October 2022)
						Change 1	
No.	Land interest name/organisation and land agent's name (if applicable)	Type of interest	Plot(s)	Land requirement	Status of negotiations with land interest	Cell in this row with change	Cell content in previous version
			04-270	CA			
			04-271	CA		No Change	
			04-272	CA		No Change	
			04-273	CA		No Change	
			05-04	TP		No Change	
			06-02	CA		No Change	
			06-03	CAR		No Change	
			06-04	CA		No Change	
			06-08	TP		No Change	
			06-09	TP		No Change	

CA (Compulsory acquisition), CAR (Compulsory acquisition of rights over land and temporary possession), TP (Temporary possession)  
 CAS (Compulsory acquisition of subsoil), CASTPS (Compulsory acquisition of subsoil and temporary possession of land at the surface)

						This Version:	Version 2.0 (December 2022)
						Previous Version:	Version 1.0 (October 2022)
						Change 1	
No.	Land interest name/organisation and land agent's name (if applicable)	Type of interest	Plot(s)	Land requirement	Status of negotiations with land interest	Cell in this row with change	Cell content in previous version
386 Cont'd			06-10	CA		No Change	
			06-12	CA		No Change	
			06-13	CA		No Change	
			06-14	CA		No Change	
			06-15	CA		No Change	
			06-16	CA		No Change	
			06-21	CA		No Change	
			06-24	CA		No Change	
			06-25	CA		No Change	
			06-26	CA		No Change	
			06-27	CA		No Change	
			06-28	CA		No Change	
			06-31	CA		No Change	
			06-36	CA		No Change	
			06-40	CA		No Change	
			06-42	CA		No Change	
			06-43	CA		No Change	
			06-44	CA		No Change	
			06-45	CA		No Change	
			06-47	CA		No Change	
			06-48	CA		No Change	
			06-50	CA		No Change	
			06-52	CA		No Change	
			06-54	CAR		No Change	
			06-55	CAR		No Change	
			06-57	CA		No Change	
			06-59	CA		No Change	
			06-62	CA		No Change	
			06-64	CAR		No Change	
			06-65	CA		No Change	
			06-66	CA		No Change	
			06-67	CAR		No Change	
			06-68	CA		No Change	
06-71	CA	No Change					
06-76	CA	No Change					
06-81	CA	No Change					
06-82	CA	No Change					

CA (Compulsory acquisition), CAR (Compulsory acquisition of rights over land and temporary possession), TP (Temporary possession)  
 CAS (Compulsory acquisition of subsoil), CASTPS (Compulsory acquisition of subsoil and temporary possession of land at the surface)

						This Version:	Version 2.0 (December 2022)
						Previous Version:	Version 1.0 (October 2022)
						Change 1	
No.	Land interest name/organisation and land agent's name (if applicable)	Type of interest	Plot(s)	Land requirement	Status of negotiations with land interest	Cell in this row with change	Cell content in previous version
386 Cont'd			06-88	CA		No Change	
			06-117	CAR		No Change	
			06-121	CAR		No Change	
			06-135	TP		No Change	
			06-141	CA		No Change	
			06-145	CA		No Change	
			06-165	CA		No Change	
			06-169	CA		No Change	
			06-170	CA		No Change	
			06-171	CA		No Change	
			06-173	CA		No Change	
			06-182	CAR		No Change	
			06-188	CAR		No Change	
			06-199	CA		No Change	
			06-203	CA		No Change	
			06-204	CAR		No Change	
			07-07	CA		No Change	
			07-10	CA		No Change	
			07-13	CA		No Change	
			07-19	CA		No Change	
			07-26	CAR		No Change	
			07-32	CA		No Change	
			07-35	CA		No Change	
			07-38	CA		No Change	
			07-41	CAR		No Change	
			07-44	CA		No Change	
			07-45	CA		No Change	
			07-46	CA		No Change	
07-47	CA	No Change					
07-48	CA	No Change					
07-49	CA	No Change					
08-04	CA	No Change					
08-05	CA	No Change					
387	Hsiao Pin Humberstone	Cat 1, 2 and 3	44-35	CA	In contact with landowner via agent who is aware of the Project and its effect on their property. Opportunity to acquire has been discussed and attempts to progress will continue.	No Change	
					31-10-2017 Letter Order Limits update notification sent	No Change	
	Wesley Humberstone		44-52	CA	14-05-2018 Letter Land Interest Questionnaire sent	No Change	

CA (Compulsory acquisition), CAR (Compulsory acquisition of rights over land and temporary possession), TP (Temporary possession)  
 CAS (Compulsory acquisition of subsoil), CASTPS (Compulsory acquisition of subsoil and temporary possession of land at the surface)

						This Version:	Version 2.0 (December 2022)
						Previous Version:	Version 1.0 (October 2022)
						Change 1	
No.	Land interest name/organisation and land agent's name (if applicable)	Type of interest	Plot(s)	Land requirement	Status of negotiations with land interest	Cell in this row with change	Cell content in previous version
387 Cont'd	Peter Cole - Ceres Rural  (as agent)		44-66	CA	02-08-2018 Meeting Land Interest Questionnaire assistance		
			44-75	CA	04-09-2018 Letter Land Interest Questionnaire response	No Change	
			44-83	CA	09-10-2018 Letter Section 42 Statutory consultation notification sent	No Change	
			44-87	TP	19-11-2018 Letter Section 42 Statutory consultation notification sent	No Change	
			44-88	CAR	16-06-2019 Email Correspondence regarding survey works	No Change	
			44-91	CAR	15-08-2019 Letter 2019 Post-Statutory consultation notification sent	No Change	
			44-93	TP	20-12-2019 Email Correspondence confirming intention to begin discussions to purchase land	No Change	
			44-94	CAR	27-01-2020 Letter Supplementary consultation notification sent	No Change	
			44-95	CAR	28-02-2020 Meeting Discussion regarding update with agent focusing on survey works	No Change	
					16-03-2020 Letter Land Interest Questionnaire sent	No Change	
					31-03-2020 Meeting Discussion regarding update with agent focusing on survey works	No Change	
					05-05-2020 Email Correspondence requesting survey access	No Change	
					13-07-2020 Letter Design Refinement consultation notification sent	No Change	
					02-09-2020 Email Correspondence regarding survey payment	No Change	
					23-03-2021 Meeting Discussion regarding Project position on and requirements for replacement land	No Change	
					13-07-2021 Letter Community Impacts consultation notification sent	No Change	
					13-05-2022 Letter Local Refinement consultation notification sent	No Change	
					24-05-2022 Letter Local Refinement consultation extension notification sent	No Change	
					12-07-2022 Email Correspondence regarding survey payment	No Change	
					02-08-2022 Meeting Discussion regarding current status of Development Consent Order and pre-enabling works issue	No Change	
388	Ian Alexander Gracie	Cat 1 and 3	33-131	CAR	An invitation to negotiate and acquire land interests by voluntary agreement has been sent by letter.	No Change	
					09-10-2018 Letter Land Interest Questionnaire sent	No Change	
					09-10-2018 Letter Section 42 Statutory consultation notification sent	No Change	
					08-02-2019 Letter Land Interest Questionnaire reminder sent	No Change	
					27-01-2020 Letter Supplementary consultation notification sent	No Change	
					13-07-2020 Letter Design Refinement consultation notification sent	No Change	
					29-09-2020 Letter An invitation has been sent to negotiate and acquire land interests by voluntary agreement	No Change	

CA (Compulsory acquisition), CAR (Compulsory acquisition of rights over land and temporary possession), TP (Temporary possession)  
 CAS (Compulsory acquisition of subsoil), CASTPS (Compulsory acquisition of subsoil and temporary possession of land at the surface)

						This Version:	Version 2.0 (December 2022)
						Previous Version:	Version 1.0 (October 2022)
						Change 1	
No.	Land interest name/organisation and land agent's name (if applicable)	Type of interest	Plot(s)	Land requirement	Status of negotiations with land interest	Cell in this row with change	Cell content in previous version
					13-07-2021 Letter Community Impacts consultation notification sent		
					26-10-2021 Letter An invitation has been sent to negotiate and acquire land interests by voluntary agreement	No Change	
					13-05-2022 Letter Local Refinement consultation notification sent	No Change	
					24-05-2022 Letter Local Refinement consultation extension notification sent	No Change	
389	Ian Alexander McKenzie	Cat 1	26-06	CA	An invitation to negotiate and acquire land interests by voluntary agreement has been sent by letter.	No Change	
					13-07-2020 Letter Design Refinement consultation notification sent	No Change	
			29-30	CA	29-09-2020 Letter An invitation has been sent to negotiate and acquire land interests by voluntary agreement	No Change	
			29-32	CA	13-07-2021 Letter Community Impacts consultation notification sent	No Change	
					26-10-2021 Letter An invitation has been sent to negotiate and acquire land interests by voluntary agreement	No Change	

CA (Compulsory acquisition), CAR (Compulsory acquisition of rights over land and temporary possession), TP (Temporary possession)  
 CAS (Compulsory acquisition of subsoil), CASTPS (Compulsory acquisition of subsoil and temporary possession of land at the surface)

						This Version:	Version 2.0 (December 2022)		
						Previous Version:	Version 1.0 (October 2022)		
						Change 1			
No.	Land interest name/organisation and land agent's name (if applicable)	Type of interest	Plot(s)	Land requirement	Status of negotiations with land interest	Cell in this row with change	Cell content in previous version		
389 Cont'd					01-11-2021 Email Correspondence regarding voluntary agreement				
					13-05-2022 Letter Local Refinement consultation notification sent	No Change			
					17-05-2022 Phone Call Conversation regarding title ownership	No Change			
					24-05-2022 Letter Local Refinement consultation extension notification sent	No Change			
390	Ian Colin Gill Louis David Gill Nicola Anne Gill	Cat 1	29-56	CA	Contact has been made with landowner who is aware of the Project and its effect on their property. An invitation to negotiate and acquire land interests by voluntary agreement has been sent by letter and attempts to progress will continue.	No Change			
					12-04-2017 Letter Preferred Route Announcement notification sent	No Change			
			29-110	CA	17-08-2017 Letter Survey access request sent	No Change			
					31-10-2017 Letter Order Limits update notification sent	No Change			
							14-05-2018 Letter Land Interest Questionnaire sent	No Change	
							11-06-2018 Letter Land Interest Questionnaire response	No Change	
							28-08-2018 Letter Land Interest Questionnaire sent	No Change	
							09-10-2018 Letter Section 42 Statutory consultation notification sent	No Change	
							27-01-2020 Letter Supplementary consultation notification sent	No Change	
							13-07-2020 Letter Design Refinement consultation notification sent	No Change	
							29-09-2020 Letter An invitation has been sent to negotiate and acquire land interests by voluntary agreement	No Change	
							13-07-2021 Letter Community Impacts consultation notification sent	No Change	
							26-10-2021 Letter An invitation has been sent to negotiate and acquire land interests by voluntary agreement	No Change	
							28-02-2022 Email Correspondence regarding survey access request	No Change	
				13-05-2022 Letter Local Refinement consultation notification sent	No Change				
				24-05-2022 Letter Local Refinement consultation extension notification sent	No Change				
391	Ian David Melville	Cat 1, 2 and 3	29-137	CA	A blight notice has been received and accepted by the Applicant. Contracts exchanged 8 October 2021. Completion set for 8 December 2022. Long stop completion date agreed to allow claimants time to find a suitable onward property and to develop the property to their bespoke requirements.	No Change			
					12-04-2017 Letter Preferred Route Announcement notification sent	No Change			
					29-138	CA	16-06-2017 Meeting Discussion regarding the impact on the properties	No Change	
					29-139	CA	17-08-2017 Letter Survey access request sent	No Change	
					29-152	CA	31-10-2017 Letter Order Limits update notification sent	No Change	
					29-155	CA	09-11-2017 Email Correspondence regarding survey access	No Change	

CA (Compulsory acquisition), CAR (Compulsory acquisition of rights over land and temporary possession), TP (Temporary possession)  
 CAS (Compulsory acquisition of subsoil), CASTPS (Compulsory acquisition of subsoil and temporary possession of land at the surface)



							This Version:	Version 2.0 (December 2022)	
							Previous Version:	Version 1.0 (October 2022)	
							Change 1		
No.	Land interest name/organisation and land agent's name (if applicable)	Type of interest	Plot(s)	Land requirement	Status of negotiations with land interest			Cell in this row with change	Cell content in previous version
			29-157	CA	09-10-2018	Letter	Section 42 Statutory Consultation notification sent	No Change	
			29-170	CA	15-10-2018	Letter	Land Interest Questionnaire sent	No Change	
			29-172	CA	15-08-2019	Letter	2019 Post-Statutory consultation notification sent	No Change	
					26-09-2019	Email	Correspondence regarding survey access request	No Change	
					21-10-2019	Email	Correspondence regarding survey access request	No Change	
					27-01-2020	Letter	Supplementary consultation notification sent	No Change	
					28-01-2020	Email	Correspondence regarding survey access	No Change	

CA (Compulsory acquisition), CAR (Compulsory acquisition of rights over land and temporary possession), TP (Temporary possession)  
 CAS (Compulsory acquisition of subsoil), CASTPS (Compulsory acquisition of subsoil and temporary possession of land at the surface)

						This Version:	Version 2.0 (December 2022)
						Previous Version:	Version 1.0 (October 2022)
						Change 1	
No.	Land interest name/organisation and land agent's name (if applicable)	Type of interest	Plot(s)	Land requirement	Status of negotiations with land interest	Cell in this row with change	Cell content in previous version
391 Cont'd					13-07-2020 Letter Design Refinement consultation notification sent		
					13-07-2021 Letter Community Impacts consultation notification sent	No Change	
					13-05-2022 Letter Local Refinement consultation notification sent	No Change	
					24-05-2022 Letter Local Refinement consultation extension notification sent	No Change	
392	Ian Mark Hilton Neal Andrew Hilton	Cat 1 and 3	45-01 46-02	TP TP	An invitation to negotiate and acquire land interests by voluntary agreement has been sent by letter.	No Change	
					10-09-2018 Letter Land Interest Questionnaire sent	No Change	
					09-10-2018 Letter Section 42 Statutory consultation notification sent	No Change	
					08-02-2019 Letter Land Interest Questionnaire reminder sent	No Change	
					15-08-2019 Letter 2019 Post-Statutory consultation notification sent	No Change	
					27-01-2020 Letter Supplementary consultation notification sent	No Change	
					13-07-2020 Letter Design Refinement consultation notification sent	No Change	
					29-09-2020 Letter An invitation has been sent to negotiate and acquire land interests by voluntary agreement	No Change	
					13-07-2021 Letter Community Impacts consultation notification sent	No Change	
					26-10-2021 Letter An invitation has been sent to negotiate and acquire land interests by voluntary agreement	No Change	
					13-05-2022 Letter Local Refinement consultation notification sent	No Change	
					24-05-2022 Letter Local Refinement consultation extension notification sent	No Change	
393	Indre Lioranciene	Cat 1 and 3	25-87	CAR	An invitation to negotiate and acquire land interests by voluntary agreement has been sent by letter.	No Change	
					15-10-2020 Letter An invitation has been sent to negotiate and acquire land interests by voluntary agreement	No Change	
					13-07-2021 Letter Community Impacts consultation notification sent	No Change	
					26-10-2021 Letter An invitation has been sent to negotiate and acquire land interests by voluntary agreement	No Change	
					13-05-2022 Letter Local Refinement consultation notification sent	No Change	
24-05-2022 Letter Local Refinement consultation extension notification sent	No Change						
394	Ingrebourne Kemps Limited	Cat 1	40-15 40-16 40-25	CA CA CA	The Applicant is in contact with the agent for the landowner who is aware of the Project's impact. Voluntary agreement discussions would progress with the landowner should the agent receive instruction.	No Change	
					18-08-2022 Letter Local Refinement Consultation notification sent	No Change	
					21-09-2022 Email Correspondence to agent regarding Local Refinement consultation response from Hill Residential Ltd	No Change	
395	Ingrebourne Valley Limited	Cat 1, 2 and 3	16-03	TP	In contact with landowner who is aware of the Project and its effect on their property. Regular monthly meetings have taken place to discuss all aspects of the operation of their business, Project requirements and proposed land take. Negotiations are continuing with a view to having agreements in place before or during the examination.	No Change	
					17-08-2017 Letter Survey access request sent	No Change	

CA (Compulsory acquisition), CAR (Compulsory acquisition of rights over land and temporary possession), TP (Temporary possession)  
CAS (Compulsory acquisition of subsoil), CASTPS (Compulsory acquisition of subsoil and temporary possession of land at the surface)

							This Version:	Version 2.0 (December 2022)
							Previous Version:	Version 1.0 (October 2022)
							Change 1	
No.	Land interest name/organisation and land agent's name (if applicable)	Type of interest	Plot(s)	Land requirement	Status of negotiations with land interest		Cell in this row with change	Cell content in previous version
			16-04	CAR	04-09-2017	Meeting	Discussion regarding survey works and construction compounds	No Change
			16-06	TP	20-09-2017	Email	Correspondence attaching minutes of a meeting	No Change
			16-16	TP	27-09-2017	Email	Correspondence regarding survey access	No Change
			16-19	CAR	13-10-2017	Email	Correspondence regarding survey licence	No Change
			16-22	CAR	24-10-2017	Email	Correspondence attaching survey licence	No Change

CA (Compulsory acquisition), CAR (Compulsory acquisition of rights over land and temporary possession), TP (Temporary possession)

CAS (Compulsory acquisition of subsoil), CASTPS (Compulsory acquisition of subsoil and temporary possession of land at the surface)

						This Version:	Version 2.0 (December 2022)
						Previous Version:	Version 1.0 (October 2022)
						Change 1	
No.	Land interest name/organisation and land agent's name (if applicable)	Type of interest	Plot(s)	Land requirement	Status of negotiations with land interest	Cell in this row with change	Cell content in previous version
395 Cont'd			16-23	TP	31-10-2017 Letter Order Limits update notification sent		
			16-26	TP	28-08-2018 Letter Land Interest Questionnaire sent	No Change	
			16-29	TP	26-09-2018 Email Correspondence arranging a meeting	No Change	
			16-33	TP	09-10-2018 Letter Section 42 Statutory consultation notification sent	No Change	
			16-34	TP	22-05-2019 Meeting Discussion regarding Project proposals, Project requirements and all aspects of the operation of the Ingrebourne Valley Limited business	No Change	
			16-35	TP	15-08-2019 Letter 2019 Post-Statutory consultation notification sent	No Change	
			16-36	CA	29-08-2019 Email Correspondence attaching minutes of a meeting	No Change	
			16-37	CA	25-09-2019 Meeting Discussion regarding Statement of Common Ground	No Change	
			16-38	CA	28-10-2019 Email Correspondence attaching draft minutes of a meeting	No Change	
			16-39	CA	22-01-2020 Meeting Discussion regarding survey works	No Change	
			16-40	TP	27-01-2020 Letter Supplementary consultation notification sent	No Change	
			16-41	CAS	13-02-2020 Email Correspondence regarding survey works	No Change	
			16-44	CAR	17-02-2020 Email Correspondence regarding Statement of Common Ground	No Change	
			16-50	CA	16-03-2020 Letter Land Interest Questionnaire sent	No Change	
			16-54	CAR	20-03-2020 Email Correspondence attaching minutes of a meeting	No Change	
			20-02	TP	17-04-2020 Email Correspondence regarding survey works	No Change	
			20-03	TP	28-04-2020 Email Correspondence regarding survey licence	No Change	
			20-08	CAR	05-05-2020 Email Correspondence attaching survey licence	No Change	
			20-11	CAR	06-07-2020 Email Correspondence regarding draft minutes of a meeting	No Change	
			20-26	TP	13-07-2020 Letter Design Refinement consultation notification sent	No Change	
			20-40	TP	13-11-2020 Meeting Discussion regarding survey works and Compound Agreements	No Change	
			20-42	CAR	02-12-2020 Meeting Discussion regarding survey works and compound agreement	No Change	
			20-44	TP	03-12-2020 Email Correspondence attaching draft minutes of a meeting	No Change	
			20-45	CA	11-01-2021 Letter Land Interest Questionnaire sent	No Change	
			20-46	TP	12-01-2021 Email Correspondence regarding land referencing	No Change	
		20-49	CAR	14-01-2021 Email Correspondence regarding survey licence	No Change		
		20-50	CAR	19-01-2021 Letter Land Interest Questionnaire sent	No Change		

CA (Compulsory acquisition), CAR (Compulsory acquisition of rights over land and temporary possession), TP (Temporary possession)  
 CAS (Compulsory acquisition of subsoil), CASTPS (Compulsory acquisition of subsoil and temporary possession of land at the surface)

							This Version:	Version 2.0 (December 2022)	
							Previous Version:	Version 1.0 (October 2022)	
							Change 1		
No.	Land interest name/organisation and land agent's name (if applicable)	Type of interest	Plot(s)	Land requirement	Status of negotiations with land interest			Cell in this row with change	Cell content in previous version
			20-53	CA	28-01-2021	Email	Correspondence regarding proposed Non-Motorised User routes	No Change	
			20-54	TP	09-02-2021	Email	Correspondence regarding survey licence	No Change	
			20-57	CAR	26-03-2021	Meeting	Discussion regarding effect of Project on property	No Change	
			20-62	CA	01-04-2021	Email	Correspondence regarding draft survey licence and survey payment	No Change	
			20-67	CA	14-04-2021	Email	Correspondence requesting survey access	No Change	
			20-68	CA	10-05-2021	Email	Correspondence regarding draft survey licence	No Change	
			20-69	CA	10-06-2021	Email	Correspondence regarding compensation	No Change	
			20-71	TP	16-06-2021	Meeting	Discussion regarding Void Space Reservation Agreement, compensation and Project design and construction issues	No Change	
			20-72	TP	25-06-2021	Email	Correspondence regarding Heads of Terms agreement	No Change	

CA (Compulsory acquisition), CAR (Compulsory acquisition of rights over land and temporary possession), TP (Temporary possession)  
CAS (Compulsory acquisition of subsoil), CASTPS (Compulsory acquisition of subsoil and temporary possession of land at the surface)

						This Version:	Version 2.0 (December 2022)
						Previous Version:	Version 1.0 (October 2022)
						Change 1	
No.	Land interest name/organisation and land agent's name (if applicable)	Type of interest	Plot(s)	Land requirement	Status of negotiations with land interest	Cell in this row with change	Cell content in previous version
395 Cont'd			21-30	TP	06-07-2021 Email Correspondence regarding Heads of Terms agreement		
			40-09	CA	07-07-2021 Email Correspondence confirming Heads of Terms agreement	No Change	
			40-13	CA	13-07-2021 Letter Community Impacts consultation notification sent	No Change	
			40-15	CA	09-09-2021 Email Correspondence regarding survey licence	No Change	
			40-17	CA	13-12-2021 Letter Landowner engagement notification sent	No Change	
			40-19	CA	14-02-2022 Letter Land Interest Questionnaire sent	No Change	
			40-24	CA	13-05-2022 Letter Local Refinement consultation notification sent	No Change	
			40-25	CA	17-05-2022 Email Correspondence regarding survey works	No Change	
			40-26	CA	24-05-2022 Letter Local Refinement consultation extension notification sent	No Change	
			42-04	TP	16-06-2022 Letter Land Interest Questionnaire response	No Change	
			42-20	CA	16-06-2022 Email Correspondence regarding Land Interest Questionnaire	No Change	
			42-35	CA	08-07-2022 Meeting Discussion regarding effect of Project on property and Void Space Reservation Agreement	No Change	
			42-37	CA	02-08-2022 Email Correspondence regarding decommissioning works	No Change	
			42-39	CA	01-09-2022 Letter Landowner engagement notification sent	No Change	
			42-51	CA	15-09-2022 Email Correspondence arranging access for Planning Inspectorate visit to Ingrebourne Valley Limited site	No Change	
			42-67	CA	16-09-2022 Letter Correspondence from developer regarding impact of new right of way over Kemps Farm	No Change	
						42-86	CA
396	Interoute Networks Limited	Cat 2 and 3	26-10	CA	Notification of the Project and confirmation of assets has taken place. Article 37 of the Development Consent Order is subject to the electronic communications code. 13-07-2020 Letter Design Refinement consultation notification sent	No Change	
			26-11	CA	13-07-2021 Letter Community Impacts consultation notification sent	No Change	
			26-12	CA	11-05-2022 Letter Landowner engagement notification sent	No Change	
			26-13	CA	13-05-2022 Letter Local Refinement consultation notification sent	No Change	
			26-38	CAR		No Change	
			26-50	CAR		No Change	
			28-50	CAR		No Change	
			28-51	CAR		No Change	
			28-80	CA		No Change	
			28-81	CA		No Change	
			28-85	CA		No Change	
			28-86	CA		No Change	
			28-88	CA		No Change	
			28-90	CA		No Change	
			28-93	CA		No Change	
			28-94	CA		No Change	

CA (Compulsory acquisition), CAR (Compulsory acquisition of rights over land and temporary possession), TP (Temporary possession)  
CAS (Compulsory acquisition of subsoil), CASTPS (Compulsory acquisition of subsoil and temporary possession of land at the surface)

						This Version:	Version 2.0 (December 2022)
						Previous Version:	Version 1.0 (October 2022)
						Change 1	
No.	Land interest name/organisation and land agent's name (if applicable)	Type of interest	Plot(s)	Land requirement	Status of negotiations with land interest	Cell in this row with change	Cell content in previous version
			28-95	CA		No Change	
			28-96	CA		No Change	

CA (Compulsory acquisition), CAR (Compulsory acquisition of rights over land and temporary possession), TP (Temporary possession)  
 CAS (Compulsory acquisition of subsoil), CASTPS (Compulsory acquisition of subsoil and temporary possession of land at the surface)

						This Version:	Version 2.0 (December 2022)
						Previous Version:	Version 1.0 (October 2022)
						Change 1	
No.	Land interest name/organisation and land agent's name (if applicable)	Type of interest	Plot(s)	Land requirement	Status of negotiations with land interest	Cell in this row with change	Cell content in previous version
396 Cont'd			28-99	CA		No Change	
			28-100	CAR		No Change	
			28-101	CA		No Change	
			28-110	CA		No Change	
			28-111	CA		No Change	
			28-112	CA		No Change	
			28-119	CA		No Change	
			28-121	CA		No Change	
			28-123	CA		No Change	
			28-131	CAR		No Change	
			28-133	CAR		No Change	
			29-25	CA		No Change	
			29-41	CA		No Change	
			29-80	CA		No Change	
			29-114	CA		No Change	
			29-142	CA		No Change	
			29-149	CA		No Change	
			29-150	CA		No Change	
			29-154	CA		No Change	
			29-158	CA		No Change	
			29-162	CA		No Change	
			29-165	CA		No Change	
			29-168	CA		No Change	
			29-240	CA		No Change	
			29-244	CA		No Change	
			31-10	CAR		No Change	
			31-15	CAR		No Change	
			32-108	CA		No Change	
			32-132	CA		No Change	
			32-136	CAR		No Change	

CA (Compulsory acquisition), CAR (Compulsory acquisition of rights over land and temporary possession), TP (Temporary possession)  
 CAS (Compulsory acquisition of subsoil), CASTPS (Compulsory acquisition of subsoil and temporary possession of land at the surface)



						This Version:	Version 2.0 (December 2022)
						Previous Version:	Version 1.0 (October 2022)
						Change 1	
No.	Land interest name/organisation and land agent's name (if applicable)	Type of interest	Plot(s)	Land requirement	Status of negotiations with land interest	Cell in this row with change	Cell content in previous version
			32-139	CAR		No Change	
			32-140	CAR		No Change	
			32-142	CAR		No Change	
			32-146	CA		No Change	
			32-155	CAR		No Change	
			32-160	CAR		No Change	
			33-14	CA		No Change	

CA (Compulsory acquisition), CAR (Compulsory acquisition of rights over land and temporary possession), TP (Temporary possession)  
 CAS (Compulsory acquisition of subsoil), CASTPS (Compulsory acquisition of subsoil and temporary possession of land at the surface)

						This Version:	Version 2.0 (December 2022)
						Previous Version:	Version 1.0 (October 2022)
						Change 1	
No.	Land interest name/organisation and land agent's name (if applicable)	Type of interest	Plot(s)	Land requirement	Status of negotiations with land interest	Cell in this row with change	Cell content in previous version
396 Cont'd			33-15 33-60 33-76 33-95 34-07 34-09 34-11 34-34	CA CA CA CA CA CA CA CA		No Change No Change No Change No Change No Change No Change No Change No Change	
397	Irene Jackson	Cat 1 and 3	33-168	CAR	An invitation to negotiate and acquire land interests by voluntary agreement has been sent by letter. 09-10-2018 Letter Section 42 Statutory consultation notification sent  09-10-2018 Letter Land Interest Questionnaire sent  29-11-2018 Letter Land Interest Questionnaire response  27-01-2020 Letter Supplementary consultation notification sent  13-07-2020 Letter Design Refinement consultation notification sent  29-09-2020 Letter An invitation has been sent to negotiate and acquire land interests by voluntary agreement  13-07-2021 Letter Community Impacts consultation notification sent  26-10-2021 Letter An invitation has been sent to negotiate and acquire land interests by voluntary agreement  13-05-2022 Letter Local Refinement consultation notification sent  24-05-2022 Letter Local Refinement consultation extension notification sent	No Change  No Change  No Change  No Change  No Change  No Change  No Change  No Change  No Change	
398	Iuliana Opris	Cat 1, 2 and 3	26-34 28-81 28-88	TP CA CA	An invitation to negotiate and acquire land interests by voluntary agreement has been sent by letter. 13-07-2021 Letter Community Impacts consultation notification sent  26-10-2021 Letter An invitation has been sent to negotiate and acquire land interests by voluntary agreement  13-05-2022 Letter Local Refinement consultation notification sent  24-05-2022 Letter Local Refinement consultation extension notification sent	No Change  No Change  No Change  No Change	
399	Ivo Donald Stuart Bligh, Lord Clifton  Katherine Amanda Sagna  James White - Savills UK Ltd  <i>(as agent)</i>	Cat 1, 2 and 3	03-60 03-111 04-26 04-35 04-42 04-58 04-70	CA CA CA CA CAR CAR CA	The Applicant is in contact with the agent for the landowner who is aware of the Project's impact. Voluntary agreement discussions would progress with the landowner should the agent receive instruction. 12-04-2017 Letter Preferred Route Announcement notification sent  31-10-2017 Letter Order Limits update notification sent  14-05-2018 Letter Land Interest Questionnaire sent  21-06-2018 Letter Land Interest Questionnaire response  10-08-2018 Letter Survey access request sent  13-08-2018 Email Correspondence regarding land referencing  09-10-2018 Letter Section 42 Statutory consultation notification sent	No Change  No Change  No Change  No Change  No Change  No Change  No Change	

CA (Compulsory acquisition), CAR (Compulsory acquisition of rights over land and temporary possession), TP (Temporary possession)  
CAS (Compulsory acquisition of subsoil), CASTPS (Compulsory acquisition of subsoil and temporary possession of land at the surface)

							This Version:	Version 2.0 (December 2022)	
							Previous Version:	Version 1.0 (October 2022)	
							Change 1		
No.	Land interest name/organisation and land agent's name (if applicable)	Type of interest	Plot(s)	Land requirement	Status of negotiations with land interest			Cell in this row with change	Cell content in previous version
			04-71	CA	15-08-2019	Letter	2019 Post-Statutory consultation notification sent	No Change	
			04-76	CA	27-01-2020	Letter	Supplementary consultation notification sent	No Change	
			04-78	CA	13-07-2020	Letter	Design Refinement consultation notification sent	No Change	
			04-80	CA	22-07-2020	Meeting	Discussion with agent regarding update on Design Refinement consultation	No Change	

CA (Compulsory acquisition), CAR (Compulsory acquisition of rights over land and temporary possession), TP (Temporary possession)  
 CAS (Compulsory acquisition of subsoil), CASTPS (Compulsory acquisition of subsoil and temporary possession of land at the surface)

							This Version:	Version 2.0 (December 2022)	
							Previous Version:	Version 1.0 (October 2022)	
							Change 1		
No.	Land interest name/organisation and land agent's name (if applicable)	Type of interest	Plot(s)	Land requirement	Status of negotiations with land interest			Cell in this row with change	Cell content in previous version
399 Cont'd			04-81	CA	29-09-2020	Letter	An invitation has been sent to negotiate and acquire land interests by voluntary agreement		
			04-83	CA	06-01-2021	Email	Correspondence regarding fee policy	No Change	
			04-89	CAR	13-07-2021	Letter	Community Impacts consultation notification sent	No Change	
			04-99	CAR	24-08-2021	Meeting	Discussion regarding effect of Project on property	No Change	
			04-105	CA	26-10-2021	Letter	An invitation has been sent to negotiate and acquire land interests by voluntary agreement	No Change	
			04-108	TP	06-04-2022	Email	Correspondence regarding survey access request	No Change	
			04-137	TP	19-04-2022	Email	Correspondence requesting a meeting	No Change	
			04-138	CAR	13-05-2022	Letter	Local Refinement consultation notification sent	No Change	
			04-139	CA	24-05-2022	Letter	Local Refinement consultation extension notification sent	No Change	
			04-140	CAR	24-05-2022	Meeting	Discussion regarding Project update, effect of Project on property and potential voluntary agreement. Agent to take client instruction	No Change	
			04-141	TP				No Change	
			04-225	CAR				No Change	
400	J & A Lyon John Nisbet Lyon Robert James Lyon Oliver Lukies - Strutt and Parker (as agent)	Cat 1, 2 and 3	27-03	CA	The Applicant is in contact with landowner via agent who is aware of the Project land requirements. Multiple survey consent forms have been agreed to facilitate Applicant surveys, including agreement of compensation therefrom.			No Change	
			03-08-2018	Email	Correspondence regarding survey access	No Change			
			27-15	CA	26-09-2018	Letter	Land Interest Questionnaire sent	No Change	
			27-27	CAR	09-10-2018	Letter	Section 42 Statutory consultation notification sent	No Change	
			27-28	CA	01-05-2019	Letter	Land Interest Questionnaire sent	No Change	
			27-47	CAR	03-05-2019	Letter	Land Interest Questionnaire response	No Change	
			27-48	CAR	15-08-2019	Letter	2019 Post-Statutory consultation notification sent	No Change	
			27-57	CAR	27-01-2020	Letter	Supplementary consultation notification sent	No Change	
			27-58	CAR	16-03-2020	Letter	Land Interest Questionnaire sent	No Change	
			27-59	CAR	09-06-2020	Email	Correspondence regarding survey access	No Change	
			27-60	CAR	17-06-2020	Email	Correspondence requesting survey access	No Change	
			27-61	CAR	26-06-2020	Email	Correspondence regarding survey consent form	No Change	
			27-62	CAR	03-07-2020	Email	Correspondence regarding survey licence	No Change	
			27-76	CAR	13-07-2020	Letter	Design Refinement consultation notification sent	No Change	
27-80	CAR	14-07-2020	Email	Correspondence attaching survey licence	No Change				

CA (Compulsory acquisition), CAR (Compulsory acquisition of rights over land and temporary possession), TP (Temporary possession)  
CAS (Compulsory acquisition of subsoil), CASTPS (Compulsory acquisition of subsoil and temporary possession of land at the surface)

							This Version:	Version 2.0 (December 2022)
							Previous Version:	Version 1.0 (October 2022)
							Change 1	
No.	Land interest name/organisation and land agent's name (if applicable)	Type of interest	Plot(s)	Land requirement	Status of negotiations with land interest		Cell in this row with change	Cell content in previous version
			27-82	CAR	21-07-2020	Email	Correspondence from agent suggesting licence amendments	No Change
			27-83	CAR	04-08-2020	Email	Correspondence attaching updated survey licence	No Change
			27-86	CAR	29-09-2020	Letter	An invitation has been sent to negotiate and acquire land interests by voluntary agreement	No Change
			27-87	CAR	06-05-2021	Email	Correspondence regarding survey payment	No Change
			27-90	CAR	03-06-2021	Email	Correspondence regarding survey payment	No Change
			27-95	CAR	16-06-2021	Email	Correspondence regarding survey access	No Change
			27-96	CAR	25-06-2021	Email	Correspondence regarding survey access request	No Change
			27-98	CAR	12-07-2021	Email	Correspondence regarding survey access request	No Change
			28-140	CA	13-07-2021	Letter	Community Impacts consultation notification sent	No Change

CA (Compulsory acquisition), CAR (Compulsory acquisition of rights over land and temporary possession), TP (Temporary possession)  
 CAS (Compulsory acquisition of subsoil), CASTPS (Compulsory acquisition of subsoil and temporary possession of land at the surface)

						This Version:	Version 2.0 (December 2022)
						Previous Version:	Version 1.0 (October 2022)
						Change 1	
No.	Land interest name/organisation and land agent's name (if applicable)	Type of interest	Plot(s)	Land requirement	Status of negotiations with land interest	Cell in this row with change	Cell content in previous version
400 Cont'd					23-08-2021 Email Correspondence regarding survey access		
					31-08-2021 Email Correspondence regarding survey works	No Change	
					21-09-2021 Email Correspondence regarding survey payment	No Change	
					30-09-2021 Email Correspondence regarding survey access request	No Change	
					01-10-2021 Email Correspondence regarding survey access request	No Change	
					12-10-2021 Email Correspondence regarding survey payment	No Change	
					26-10-2021 Letter An invitation has been sent to negotiate and acquire land interests by voluntary agreement	No Change	
					30-03-2022 Email Correspondence regarding survey access request	No Change	
					04-04-2022 Email Correspondence regarding survey payment	No Change	
					06-04-2022 Email Correspondence regarding survey access request	No Change	
					09-05-2022 Email Correspondence regarding survey access request	No Change	
					13-05-2022 Letter Local Refinement consultation notification sent	No Change	
					24-05-2022 Letter Local Refinement consultation extension notification sent	No Change	
					31-08-2022 Email Correspondence to agent responding to consultation enquiries and proposing meeting to consider mitigation of Project impacts	No Change	
					401	J. G. Haulage	Cat 1, 2 and 3
13-07-2021 Letter Community Impacts consultation notification sent	No Change						
06-118	CA	26-10-2021 Letter An invitation has been sent to negotiate and acquire land interests by voluntary agreement	No Change				
		13-05-2022 Letter Local Refinement consultation notification sent	No Change				
		24-05-2022 Letter Local Refinement consultation extension notification sent	No Change				
402	Jack Francis Kennedy	Cat 1 and 3	13-16	CAR	An invitation to negotiate and acquire land interests by voluntary agreement has been sent by letter.	No Change	
					13-05-2022 Letter Local Refinement consultation notification sent	No Change	
					24-05-2022 Letter Local Refinement consultation extension notification sent	No Change	
					07-09-2022 Letter An invitation has been sent to negotiate and acquire land interests by voluntary agreement	No Change	
403	Jacky Benson	Cat 1 and 3	43-74	TP	An invitation to negotiate and acquire land interests by voluntary agreement has been sent by letter.	No Change	
					09-10-2018 Letter Land Interest Questionnaire sent	No Change	
			43-75	TP	09-10-2018 Letter Section 42 Statutory consultation notification sent	No Change	
					08-02-2019 Letter Land Interest Questionnaire reminder sent	No Change	
					27-01-2020 Letter Supplementary consultation notification sent	No Change	

CA (Compulsory acquisition), CAR (Compulsory acquisition of rights over land and temporary possession), TP (Temporary possession)  
 CAS (Compulsory acquisition of subsoil), CASTPS (Compulsory acquisition of subsoil and temporary possession of land at the surface)

						This Version:	Version 2.0 (December 2022)
						Previous Version:	Version 1.0 (October 2022)
						Change 1	
No.	Land interest name/organisation and land agent's name (if applicable)	Type of interest	Plot(s)	Land requirement	Status of negotiations with land interest	Cell in this row with change	Cell content in previous version
					16-03-2020 Letter Land Interest Questionnaire sent	No Change	
					13-07-2020 Letter Design Refinement consultation notification sent	No Change	
					29-09-2020 Letter An invitation has been sent to negotiate and acquire land interests by voluntary agreement	No Change	
					13-07-2021 Letter Community Impacts consultation notification sent	No Change	
					26-10-2021 Letter An invitation has been sent to negotiate and acquire land interests by voluntary agreement	No Change	
					13-05-2022 Letter Local Refinement consultation notification sent	No Change	
					24-05-2022 Letter Local Refinement consultation extension notification sent	No Change	

CA (Compulsory acquisition), CAR (Compulsory acquisition of rights over land and temporary possession), TP (Temporary possession)  
 CAS (Compulsory acquisition of subsoil), CASTPS (Compulsory acquisition of subsoil and temporary possession of land at the surface)

						This Version:	Version 2.0 (December 2022)
						Previous Version:	Version 1.0 (October 2022)
						Change 1	
No.	Land interest name/organisation and land agent's name (if applicable)	Type of interest	Plot(s)	Land requirement	Status of negotiations with land interest	Cell in this row with change	Cell content in previous version
404	Jacqueline Aggett	Cat 1 and 3	09-45	TP	An invitation to negotiate and acquire land interests by voluntary agreement has been sent by letter.		
					27-01-2020 Letter Supplementary consultation notification sent	No Change	
					13-07-2020 Letter Design Refinement consultation notification sent	No Change	
					29-09-2020 Letter An invitation has been sent to negotiate and acquire land interests by voluntary agreement	No Change	
					13-07-2021 Letter Community Impacts consultation notification sent	No Change	
					26-10-2021 Letter An invitation has been sent to negotiate and acquire land interests by voluntary agreement	No Change	
					13-05-2022 Letter Local Refinement consultation notification sent	No Change	
					24-05-2022 Letter Local Refinement consultation extension notification sent	No Change	
405	Jacqueline Ann Firn-Keightley	Cat 1 and 3	05-13	CAR	An invitation to negotiate and acquire land interests by voluntary agreement has been sent by letter.		
					27-01-2020 Letter Supplementary consultation notification sent	No Change	
					13-07-2020 Letter Design Refinement consultation notification sent	No Change	
					29-09-2020 Letter An invitation has been sent to negotiate and acquire land interests by voluntary agreement	No Change	
					13-07-2021 Letter Community Impacts consultation notification sent	No Change	
					26-10-2021 Letter An invitation has been sent to negotiate and acquire land interests by voluntary agreement	No Change	
					13-05-2022 Letter Local Refinement consultation notification sent	No Change	
					24-05-2022 Letter Local Refinement consultation extension notification sent	No Change	
406	Jacqueline Anne Ingram	Cat 1	47-21	CA	An invitation to negotiate and acquire land interests by voluntary agreement has been sent by letter.		
					31-10-2017 Letter Order Limits update notification sent	No Change	
	Kevin Michael Ingram	47-24	CA	20-08-2018 Letter Land Interest Questionnaire sent	No Change		
				09-10-2018 Letter Section 42 Statutory consultation notification sent	No Change		
				27-01-2020 Letter Supplementary consultation notification sent	No Change		
				13-07-2020 Letter Design Refinement consultation notification sent	No Change		
				29-09-2020 Letter An invitation has been sent to negotiate and acquire land interests by voluntary agreement	No Change		
				12-10-2020 Email Correspondence requesting information about voluntary agreement	No Change		
				25-06-2021 Email Correspondence regarding voluntary agreement and fee policy	No Change		
				13-07-2021 Letter Community Impacts consultation notification sent	No Change		
				10-09-2021 Email Correspondence regarding blight process, fee policy and effect of Project on property	No Change		
				13-05-2022 Letter Local Refinement consultation notification sent	No Change		

CA (Compulsory acquisition), CAR (Compulsory acquisition of rights over land and temporary possession), TP (Temporary possession)  
 CAS (Compulsory acquisition of subsoil), CASTPS (Compulsory acquisition of subsoil and temporary possession of land at the surface)



						This Version:	Version 2.0 (December 2022)
						Previous Version:	Version 1.0 (October 2022)
						Change 1	
No.	Land interest name/organisation and land agent's name (if applicable)	Type of interest	Plot(s)	Land requirement	Status of negotiations with land interest	Cell in this row with change	Cell content in previous version
					24-05-2022 Letter Local Refinement consultation extension notification sent	No Change	
					21-06-2022 Phone Call Conversation regarding property sale options	No Change	
407	Jacqueline Annette Turner	Cat 1 and 3	45-05	TP	An invitation to negotiate and acquire land interests by voluntary agreement has been sent by letter.	No Change	
					08-02-2018 Phone Call Conversation regarding survey access	No Change	
					28-02-2018 Letter Survey access request sent	No Change	
					18-02-2020 Letter Supplementary consultation notification sent	No Change	
					13-07-2020 Letter Design Refinement consultation notification sent	No Change	
					29-09-2020 Letter An invitation has been sent to negotiate and acquire land interests by voluntary agreement	No Change	

CA (Compulsory acquisition), CAR (Compulsory acquisition of rights over land and temporary possession), TP (Temporary possession)  
 CAS (Compulsory acquisition of subsoil), CASTPS (Compulsory acquisition of subsoil and temporary possession of land at the surface)

						This Version:	Version 2.0 (December 2022)
						Previous Version:	Version 1.0 (October 2022)
						Change 1	
No.	Land interest name/organisation and land agent's name (if applicable)	Type of interest	Plot(s)	Land requirement	Status of negotiations with land interest	Cell in this row with change	Cell content in previous version
407 Cont'd					12-10-2020 Email Correspondence regarding voluntary agreement	No Change	
					23-10-2020 Email Correspondence regarding voluntary agreement	No Change	
					26-10-2020 Email Correspondence regarding voluntary agreement letter	No Change	
					27-10-2020 Email Correspondence regarding utilities	No Change	
					13-07-2021 Letter Community Impacts consultation notification sent	No Change	
					26-07-2021 Email Correspondence regarding Project proposals and impact on property	No Change	
					02-08-2021 Email Correspondence regarding Project proposals and impact on property	No Change	
					06-08-2021 Email Correspondence regarding Project proposals and impact on property	No Change	
					16-08-2021 Email Correspondence regarding Project proposals and impact on property	No Change	
					24-08-2021 Email Correspondence regarding Project proposals and impact on property	No Change	
					27-08-2021 Email Correspondence regarding Project proposals and impact on property	No Change	
					31-08-2021 Email Correspondence regarding Project proposals and impact on property	No Change	
					13-09-2021 Email Correspondence regarding Project proposals and impact on property	No Change	
					26-10-2021 Letter An invitation has been sent to negotiate and acquire land interests by voluntary agreement	No Change	
					06-11-2021 Email Correspondence regarding land referencing	No Change	
					24-11-2021 Email Correspondence regarding voluntary agreement	No Change	
					13-05-2022 Letter Local Refinement consultation notification sent	No Change	
					24-05-2022 Letter Local Refinement consultation extension notification sent	No Change	
408	Jacqueline Davidson	Cat 1 and 3	09-66	TP	An invitation to negotiate and acquire land interests by voluntary agreement has been sent by letter.	No Change	
					27-01-2020 Letter Supplementary consultation notification sent	No Change	
					13-07-2020 Letter Design Refinement consultation notification sent	No Change	
					29-09-2020 Letter An invitation has been sent to negotiate and acquire land interests by voluntary agreement	No Change	
					13-07-2021 Letter Community Impacts consultation notification sent	No Change	
					26-10-2021 Letter An invitation has been sent to negotiate and acquire land interests by voluntary agreement	No Change	
					13-05-2022 Letter Local Refinement consultation notification sent	No Change	
					24-05-2022 Letter Local Refinement consultation extension notification sent	No Change	
409	Jacqueline June Crispe	Cat 1 and 3	33-159	CAR	An invitation to negotiate and acquire land interests by voluntary agreement has been sent by letter.	No Change	
					09-10-2018 Letter Section 42 Statutory consultation notification sent	No Change	

CA (Compulsory acquisition), CAR (Compulsory acquisition of rights over land and temporary possession), TP (Temporary possession)  
 CAS (Compulsory acquisition of subsoil), CASTPS (Compulsory acquisition of subsoil and temporary possession of land at the surface)

						This Version:	Version 2.0 (December 2022)
						Previous Version:	Version 1.0 (October 2022)
						Change 1	
No.	Land interest name/organisation and land agent's name (if applicable)	Type of interest	Plot(s)	Land requirement	Status of negotiations with land interest	Cell in this row with change	Cell content in previous version
	Laurence Paul Crispe				09-10-2018 Letter Land Interest Questionnaire sent		
					21-11-2018 Letter Land Interest Questionnaire response	No Change	
					27-01-2020 Letter Supplementary consultation notification sent	No Change	
					13-07-2020 Letter Design Refinement consultation notification sent	No Change	
					29-09-2020 Letter An invitation has been sent to negotiate and acquire land interests by voluntary agreement	No Change	
					06-10-2020 Email Correspondence regarding voluntary agreement	No Change	
					19-10-2020 Email Correspondence regarding voluntary agreement	No Change	
					13-07-2021 Letter Community Impacts consultation notification sent	No Change	
					26-10-2021 Letter An invitation has been sent to negotiate and acquire land interests by voluntary agreement	No Change	

CA (Compulsory acquisition), CAR (Compulsory acquisition of rights over land and temporary possession), TP (Temporary possession)  
 CAS (Compulsory acquisition of subsoil), CASTPS (Compulsory acquisition of subsoil and temporary possession of land at the surface)

						This Version:	Version 2.0 (December 2022)
						Previous Version:	Version 1.0 (October 2022)
						Change 1	
No.	Land interest name/organisation and land agent's name (if applicable)	Type of interest	Plot(s)	Land requirement	Status of negotiations with land interest	Cell in this row with change	Cell content in previous version
409 Cont'd					13-05-2022 Letter Local Refinement consultation notification sent		
					24-05-2022 Letter Local Refinement consultation extension notification sent	No Change	
						No Change	
410					In regular contact with landowner via agent who is aware of the Project and its effect on their property, including Thames View Camping. Opportunity to acquire has been discussed and attempts to progress this and mitigate impacts elsewhere will continue.	No Change	
	Jacqueline Louise Bower	Cat 1, 2 and 3	19-39	CA	31-10-2017 Letter Order Limits update notification sent	No Change	
	Janis Elizabeth Hayden		19-43	CA	20-08-2018 Letter Land Interest Questionnaire sent	No Change	
	Karl Alexander Osborne		19-44	CA	19-09-2018 Meeting Discussion regarding ecological mitigation and land ownership structure	No Change	
	Mark Raymond Osborne		19-48	CA	03-10-2018 Letter Land Interest Questionnaire response	No Change	
	Paul Leslie Bower		19-49	CA	09-10-2018 Letter Land Interest Questionnaire sent	No Change	
	the late Raymond Louis Osborne		19-50	CA	09-10-2018 Letter Section 42 Statutory consultation notification sent	No Change	
	David Milbourn - Whirledge & Nott		19-53	CA	10-12-2018 Letter Land Interest Questionnaire response	No Change	
	(as agent)		19-54	CA	26-03-2019 Email Correspondence regarding survey consent form	No Change	
			19-55	CA	15-08-2019 Letter 2019 Post-Statutory consultation notification sent	No Change	
			22-48	TP	14-11-2019 Email Correspondence regarding pre-enabling works	No Change	
			22-59	CA	13-12-2019 Email Correspondence regarding survey payment	No Change	
			22-60	TP	27-01-2020 Letter Supplementary consultation notification sent	No Change	
			22-62	TP	18-02-2020 Letter Supplementary consultation notification sent	No Change	
			22-64	TP	16-03-2020 Letter Land Interest Questionnaire sent	No Change	
			22-65	TP	18-03-2020 Email Correspondence regarding survey access and payment	No Change	
			22-66	TP	13-07-2020 Letter Design Refinement consultation notification sent	No Change	
			22-67	TP	20-07-2020 Email Correspondence regarding survey access	No Change	
			22-68	TP	13-10-2020 Meeting Discussion regarding Project proposals and environmental mitigation	No Change	
			22-69	TP	13-10-2020 Email Correspondence attaching draft Section 253 agreement	No Change	
			22-70	TP	11-01-2021 Letter Land Interest Questionnaire sent	No Change	
			22-71	TP	11-02-2021 Letter Land Interest Questionnaire response	No Change	
			22-73	TP	24-02-2021 Email Correspondence regarding fee policy	No Change	
			22-74	TP	13-07-2021 Letter Community Impacts consultation notification sent	No Change	
			22-76	TP	26-08-2021 Meeting Discussion regarding Project proposals and Section 253 Agreement	No Change	

CA (Compulsory acquisition), CAR (Compulsory acquisition of rights over land and temporary possession), TP (Temporary possession)  
 CAS (Compulsory acquisition of subsoil), CASTPS (Compulsory acquisition of subsoil and temporary possession of land at the surface)

							This Version:	Version 2.0 (December 2022)	
							Previous Version:	Version 1.0 (October 2022)	
							Change 1		
No.	Land interest name/organisation and land agent's name (if applicable)	Type of interest	Plot(s)	Land requirement	Status of negotiations with land interest			Cell in this row with change	Cell content in previous version
			22-77	CA	26-10-2021	Letter	An invitation has been sent to negotiate and acquire land interests by voluntary agreement	No Change	
			22-78	TP	03-11-2021	Email	Correspondence regarding interest in entering into land acquisition discussions	No Change	
			22-82	TP	13-12-2021	Letter	Landowner engagement notification sent	No Change	
			22-86	TP	06-01-2022	Email	Correspondence attaching Heads of Terms for voluntary cooperation agreement	No Change	
			22-92	CA	06-01-2022	Meeting	Discussion regarding voluntary agreement	No Change	
			22-93	CA	13-05-2022	Email	Correspondence regarding management prescriptions	No Change	
			22-94	CA	13-05-2022	Letter	Local Refinement consultation notification sent	No Change	
			22-95	CA	24-05-2022	Letter	Local Refinement consultation extension notification sent	No Change	

CA (Compulsory acquisition), CAR (Compulsory acquisition of rights over land and temporary possession), TP (Temporary possession)  
 CAS (Compulsory acquisition of subsoil), CASTPS (Compulsory acquisition of subsoil and temporary possession of land at the surface)

						This Version:	Version 2.0 (December 2022)
						Previous Version:	Version 1.0 (October 2022)
						Change 1	
No.	Land interest name/organisation and land agent's name (if applicable)	Type of interest	Plot(s)	Land requirement	Status of negotiations with land interest	Cell in this row with change	Cell content in previous version
410 Cont'd			22-97	CA		No Change	
			22-98	CA		No Change	
			22-99	CA		No Change	
			22-100	CA		No Change	
			22-101	CA		No Change	
			22-102	CA		No Change	
			22-103	CA		No Change	
			22-104	CA		No Change	
			22-105	CA		No Change	
			22-106	CA		No Change	
			22-107	CA		No Change	
			22-108	CA		No Change	
			22-109	CA		No Change	
22-112	CA	No Change					
411	Jacqueline Sharon Thacker  John Barry Thacker  Steven Mark Thacker  Trevor Paul Thacker  Wayne Martin Thacker  Peter Cole - Ceres Rural  <i>(as agent)</i>	Cat 1 and 3	33-81	CAR	The property owners are aware of the Project and the potential impact on their property. The Applicant is in contact with the owners. 19-09-2018 Meeting Discussion regarding concerns about Project and upcoming survey works	No Change	
			33-93	CAR	09-10-2018 Letter Land Interest Questionnaire sent	No Change	
			33-100	CAR	09-10-2018 Letter Section 42 Statutory consultation notification sent	No Change	
			33-101	CAR	09-11-2018 Letter Land Interest Questionnaire response	No Change	
			33-104	CAR	15-11-2018 Phone Call Conversation regarding survey works	No Change	
					12-06-2019 Email Correspondence regarding survey access	No Change	
					27-01-2020 Letter Supplementary consultation notification sent	No Change	
					16-03-2020 Letter Land Interest Questionnaire sent	No Change	
					02-07-2020 Letter Land Interest Questionnaire response	No Change	
					13-07-2020 Letter Design Refinement consultation notification sent	No Change	
					24-08-2020 Email Correspondence regarding Design Refinement consultation response	No Change	
					29-09-2020 Letter An invitation has been sent to negotiate and acquire land interests by voluntary agreement	No Change	
					10-10-2020 Email Correspondence regarding voluntary agreement	No Change	
		23-10-2020 Email Correspondence regarding voluntary agreement	No Change				

CA (Compulsory acquisition), CAR (Compulsory acquisition of rights over land and temporary possession), TP (Temporary possession)  
 CAS (Compulsory acquisition of subsoil), CASTPS (Compulsory acquisition of subsoil and temporary possession of land at the surface)

						This Version:	Version 2.0 (December 2022)
						Previous Version:	Version 1.0 (October 2022)
						Change 1	
No.	Land interest name/organisation and land agent's name (if applicable)	Type of interest	Plot(s)	Land requirement	Status of negotiations with land interest	Cell in this row with change	Cell content in previous version
					13-07-2021 Letter Community Impacts consultation notification sent	No Change	
					31-08-2021 Email Correspondence regarding Community Impacts consultation	No Change	
					26-10-2021 Letter An invitation has been sent to negotiate and acquire land interests by voluntary agreement	No Change	
					13-05-2022 Letter Local Refinement consultation notification sent	No Change	
					24-05-2022 Letter Local Refinement consultation extension notification sent	No Change	
412	Jacqueline Veronica Watson	Cat 1 and 3	09-51	TP	An invitation to negotiate and acquire land interests by voluntary agreement has been sent by letter. 27-01-2020 Letter Supplementary consultation notification sent	No Change	
						No Change	

CA (Compulsory acquisition), CAR (Compulsory acquisition of rights over land and temporary possession), TP (Temporary possession)  
 CAS (Compulsory acquisition of subsoil), CASTPS (Compulsory acquisition of subsoil and temporary possession of land at the surface)

						This Version:	Version 2.0 (December 2022)
						Previous Version:	Version 1.0 (October 2022)
						Change 1	
No.	Land interest name/organisation and land agent's name (if applicable)	Type of interest	Plot(s)	Land requirement	Status of negotiations with land interest	Cell in this row with change	Cell content in previous version
412 Cont'd					13-07-2020 Letter Design Refinement consultation notification sent	No Change	
					29-09-2020 Letter An invitation has been sent to negotiate and acquire land interests by voluntary agreement	No Change	
					13-07-2021 Letter Community Impacts consultation notification sent	No Change	
					26-10-2021 Letter An invitation has been sent to negotiate and acquire land interests by voluntary agreement	No Change	
					13-05-2022 Letter Local Refinement consultation notification sent	No Change	
					24-05-2022 Letter Local Refinement consultation extension notification sent	No Change	
					413	Jaime Lee McCarthy	Cat 1 and 3
414	James Andrew Creer	Cat 1 and 3	09-09	TP	An invitation to negotiate and acquire land interests by voluntary agreement has been sent by letter.	No Change	
					13-05-2022 Letter Local Refinement consultation notification sent	No Change	
					24-05-2022 Letter Local Refinement consultation extension notification sent	No Change	
					07-09-2022 Letter An invitation has been sent to negotiate and acquire land interests by voluntary agreement	No Change	
415	James Bradley Jill Bradley John Bradley	Cat 1, 2 and 3	32-38 32-39 32-42 32-44 32-45	CA CAR CA CAR CA	Discussion held with landowner at consultation event. The landowner has also received communications on the Project so has sufficient information to be aware of the Project and its effect on their property. An invitation to negotiate and acquire land interests by voluntary agreement has been sent by letter so the landowner is aware of options available, attempts to progress will continue.	No Change	
					31-10-2017 Letter Order Limits update notification sent	No Change	
					14-05-2018 Letter Land Interest Questionnaire sent	No Change	
					03-10-2018 Letter Land Interest Questionnaire response	No Change	
					09-10-2018 Letter Section 42 Statutory consultation notification sent	No Change	
					11-06-2019 Email Correspondence regarding survey access	No Change	
					15-08-2019 Letter 2019 Post-Statutory consultation notification sent	No Change	
					27-01-2020 Letter Supplementary consultation notification sent	No Change	
					13-07-2020 Letter Design Refinement consultation notification sent	No Change	
					29-09-2020 Letter An invitation has been sent to negotiate and acquire land interests by voluntary agreement	No Change	
					06-10-2020 Email Correspondence regarding interest in voluntary agreement	No Change	
					26-11-2020 Email Correspondence regarding proposed works and method of constructing	No Change	
					13-07-2021 Letter Community Impacts consultation notification sent	No Change	

CA (Compulsory acquisition), CAR (Compulsory acquisition of rights over land and temporary possession), TP (Temporary possession)  
CAS (Compulsory acquisition of subsoil), CASTPS (Compulsory acquisition of subsoil and temporary possession of land at the surface)



						This Version:	Version 2.0 (December 2022)
						Previous Version:	Version 1.0 (October 2022)
						Change 1	
No.	Land interest name/organisation and land agent's name (if applicable)	Type of interest	Plot(s)	Land requirement	Status of negotiations with land interest	Cell in this row with change	Cell content in previous version
					26-10-2021 Letter An invitation has been sent to negotiate and acquire land interests by voluntary agreement		
					04-11-2021 Email Correspondence regarding interest in property sale options	No Change	
					17-11-2021 Email Correspondence regarding blight and discretionary purchase processes	No Change	
					13-05-2022 Letter Local Refinement consultation notification sent	No Change	
					24-05-2022 Letter Local Refinement consultation extension notification sent	No Change	
416	James George Barnard Weymes	Cat 1 and 3	05-16	CAR	An invitation to negotiate and acquire land interests by voluntary agreement has been sent by letter. 27-01-2020 Letter Supplementary consultation notification sent	No Change	
						No Change	

CA (Compulsory acquisition), CAR (Compulsory acquisition of rights over land and temporary possession), TP (Temporary possession)  
 CAS (Compulsory acquisition of subsoil), CASTPS (Compulsory acquisition of subsoil and temporary possession of land at the surface)

						This Version:	Version 2.0 (December 2022)
						Previous Version:	Version 1.0 (October 2022)
						Change 1	
No.	Land interest name/organisation and land agent's name (if applicable)	Type of interest	Plot(s)	Land requirement	Status of negotiations with land interest	Cell in this row with change	Cell content in previous version
416 Cont'd					13-07-2020 Letter Design Refinement consultation notification sent		
					29-09-2020 Letter An invitation has been sent to negotiate and acquire land interests by voluntary agreement	No Change	
					13-07-2021 Letter Community Impacts consultation notification sent	No Change	
					26-10-2021 Letter An invitation has been sent to negotiate and acquire land interests by voluntary agreement	No Change	
					10-03-2022 Letter Survey access request sent	No Change	
					13-05-2022 Letter Local Refinement consultation notification sent	No Change	
					24-05-2022 Letter Local Refinement consultation extension notification sent	No Change	
417	James Henry Gordon	Cat 1 and 3	26-58	CAR	An invitation to negotiate and acquire land interests by voluntary agreement has been sent by letter.	No Change	
					27-01-2020 Letter Supplementary consultation notification sent	No Change	
					13-07-2020 Letter Design Refinement consultation notification sent	No Change	
					29-09-2020 Letter An invitation has been sent to negotiate and acquire land interests by voluntary agreement	No Change	
					13-07-2021 Letter Community Impacts consultation notification sent	No Change	
					26-10-2021 Letter An invitation has been sent to negotiate and acquire land interests by voluntary agreement	No Change	
					13-05-2022 Letter Local Refinement consultation notification sent	No Change	
24-05-2022 Letter Local Refinement consultation extension notification sent	No Change						
418	James Joseph McLoughlin	Cat 1 and 3	25-55	CAR	An invitation to negotiate and acquire land interests by voluntary agreement has been sent by letter.	No Change	
					27-01-2020 Letter Supplementary consultation notification sent	No Change	
					13-07-2020 Letter Design Refinement consultation notification sent	No Change	
					29-09-2020 Letter An invitation has been sent to negotiate and acquire land interests by voluntary agreement	No Change	
					13-07-2021 Letter Community Impacts consultation notification sent	No Change	
					26-10-2021 Letter An invitation has been sent to negotiate and acquire land interests by voluntary agreement	No Change	
					13-05-2022 Letter Local Refinement consultation notification sent	No Change	
24-05-2022 Letter Local Refinement consultation extension notification sent	No Change						
419	James Kenneth Hillbrown	Cat 1 and 3	43-69	TP	An invitation to negotiate and acquire land interests by voluntary agreement has been sent by letter.	No Change	
					18-02-2020 Letter Supplementary consultation notification sent	No Change	
					13-07-2020 Letter Design Refinement consultation notification sent	No Change	
					29-09-2020 Letter An invitation has been sent to negotiate and acquire land interests by voluntary agreement	No Change	
					13-07-2021 Letter Community Impacts consultation notification sent	No Change	

CA (Compulsory acquisition), CAR (Compulsory acquisition of rights over land and temporary possession), TP (Temporary possession)  
 CAS (Compulsory acquisition of subsoil), CASTPS (Compulsory acquisition of subsoil and temporary possession of land at the surface)

						This Version:	Version 2.0 (December 2022)
						Previous Version:	Version 1.0 (October 2022)
						Change 1	
No.	Land interest name/organisation and land agent's name (if applicable)	Type of interest	Plot(s)	Land requirement	Status of negotiations with land interest	Cell in this row with change	Cell content in previous version
					26-10-2021 Letter An invitation has been sent to negotiate and acquire land interests by voluntary agreement		
					13-05-2022 Letter Local Refinement consultation notification sent	No Change	
					24-05-2022 Letter Local Refinement consultation extension notification sent	No Change	
420	James Michael Isaacs	Cat 1 and 3	33-244	CAR	An invitation to negotiate and acquire land interests by voluntary agreement has been sent by letter.	No Change	
					09-10-2018 Letter Land Interest Questionnaire sent	No Change	
					09-10-2018 Letter Section 42 Statutory consultation notification sent	No Change	
					08-02-2019 Letter Land Interest Questionnaire reminder sent	No Change	
					27-01-2020 Letter Supplementary consultation notification sent	No Change	

CA (Compulsory acquisition), CAR (Compulsory acquisition of rights over land and temporary possession), TP (Temporary possession)  
 CAS (Compulsory acquisition of subsoil), CASTPS (Compulsory acquisition of subsoil and temporary possession of land at the surface)

						This Version:	Version 2.0 (December 2022)
						Previous Version:	Version 1.0 (October 2022)
						Change 1	
No.	Land interest name/organisation and land agent's name (if applicable)	Type of interest	Plot(s)	Land requirement	Status of negotiations with land interest	Cell in this row with change	Cell content in previous version
420 Cont'd					13-07-2020 Letter Design Refinement consultation notification sent		
					29-09-2020 Letter An invitation has been sent to negotiate and acquire land interests by voluntary agreement	No Change	
					13-07-2021 Letter Community Impacts consultation notification sent	No Change	
					26-10-2021 Letter An invitation has been sent to negotiate and acquire land interests by voluntary agreement	No Change	
					13-05-2022 Letter Local Refinement consultation notification sent	No Change	
					24-05-2022 Letter Local Refinement consultation extension notification sent	No Change	
421	James Shaw	Cat 1 and 3	42-169	CAR	An invitation to negotiate and acquire land interests by voluntary agreement has been sent by letter.	No Change	
					09-10-2018 Letter Land Interest Questionnaire sent	No Change	
					09-10-2018 Letter Section 42 Statutory consultation notification sent	No Change	
					08-02-2019 Letter Land Interest Questionnaire reminder sent	No Change	
					27-01-2020 Letter Supplementary consultation notification sent	No Change	
					13-07-2020 Letter Design Refinement consultation notification sent	No Change	
					29-09-2020 Letter An invitation has been sent to negotiate and acquire land interests by voluntary agreement	No Change	
					13-07-2021 Letter Community Impacts consultation notification sent	No Change	
					26-10-2021 Letter An invitation has been sent to negotiate and acquire land interests by voluntary agreement	No Change	
					13-05-2022 Letter Local Refinement consultation notification sent	No Change	
24-05-2022 Letter Local Refinement consultation extension notification sent	No Change						
422	James Wright	Cat 1 and 3	45-165	CAR	An invitation to negotiate and acquire land interests by voluntary agreement has been sent by letter.	No Change	
					13-07-2020 Letter Design Refinement consultation notification sent	No Change	
					29-09-2020 Letter An invitation has been sent to negotiate and acquire land interests by voluntary agreement	No Change	
					13-07-2021 Letter Community Impacts consultation notification sent	No Change	
					26-10-2021 Letter An invitation has been sent to negotiate and acquire land interests by voluntary agreement	No Change	
					13-05-2022 Letter Local Refinement consultation notification sent	No Change	
					24-05-2022 Letter Local Refinement consultation extension notification sent	No Change	
					01-06-2022 Email Correspondence regarding effect of Project on property	No Change	
					09-06-2022 Email Correspondence regarding effect of Project on property	No Change	
423	Jane Caroline Pemberton	Cat 1 and 3	30-59	TP	An invitation to negotiate and acquire land interests by voluntary agreement has been sent by letter.	No Change	
					13-07-2020 Letter Design Refinement consultation notification sent	No Change	

CA (Compulsory acquisition), CAR (Compulsory acquisition of rights over land and temporary possession), TP (Temporary possession)  
 CAS (Compulsory acquisition of subsoil), CASTPS (Compulsory acquisition of subsoil and temporary possession of land at the surface)

						This Version:	Version 2.0 (December 2022)
						Previous Version:	Version 1.0 (October 2022)
						Change 1	
No.	Land interest name/organisation and land agent's name (if applicable)	Type of interest	Plot(s)	Land requirement	Status of negotiations with land interest	Cell in this row with change	Cell content in previous version
					29-09-2020 Letter An invitation has been sent to negotiate and acquire land interests by voluntary agreement	No Change	
					13-07-2021 Letter Community Impacts consultation notification sent	No Change	
					26-10-2021 Letter An invitation has been sent to negotiate and acquire land interests by voluntary agreement	No Change	
					13-05-2022 Letter Local Refinement consultation notification sent	No Change	
					24-05-2022 Letter Local Refinement consultation extension notification sent	No Change	
424	Jane Elizabeth Cutler	Cat 1, 2 and 3	03-62	CA	The Applicant has agreed an acquisition by agreement to purchase the land within Order Limits.	No Change	
	Richard Cutler		03-66	CA	31-10-2017 Letter Order Limits update notification sent	No Change	
					14-05-2018 Letter Land Interest Questionnaire sent	No Change	

CA (Compulsory acquisition), CAR (Compulsory acquisition of rights over land and temporary possession), TP (Temporary possession)  
 CAS (Compulsory acquisition of subsoil), CASTPS (Compulsory acquisition of subsoil and temporary possession of land at the surface)

							This Version:	Version 2.0 (December 2022)	
							Previous Version:	Version 1.0 (October 2022)	
							Change 1		
No.	Land interest name/organisation and land agent's name (if applicable)	Type of interest	Plot(s)	Land requirement	Status of negotiations with land interest			Cell in this row with change	Cell content in previous version
424 Cont'd	Tom French - BTF Partnership  (as agent)		03-67	CA	16-08-2018	Letter	Land Interest Questionnaire response		
			03-68	CA	09-10-2018	Letter	Section 42 Statutory consultation notification sent	No Change	
			03-69	CA	19-10-2018	Meeting	Discussion regarding enquiry to the Applicant's contact centre. Follow up meeting suggested to discuss design development	No Change	
			03-76	CA	22-01-2019	Email	Correspondence regarding survey access	No Change	
			03-79	CA	10-06-2019	Email	Correspondence regarding survey payment	No Change	
			03-81	CA	15-08-2019	Letter	2019 Post-Statutory consultation notification sent	No Change	
			03-82	CA	16-10-2019	Email	Correspondence regarding survey consent form	No Change	
			03-83	CA	04-11-2019	Email	Correspondence to agent proposing site inspection	No Change	
			03-84	CA	12-11-2019	Email	Correspondence from agent confirming inspection	No Change	
			03-85	CA	29-11-2019	Meeting	Site inspection	No Change	
			03-86	CA	13-12-2019	Email	Correspondence from agent attaching estate agency valuation estimate	No Change	
			03-88	CA	16-01-2020	Email	Correspondence regarding survey access	No Change	
			03-89	CA	27-01-2020	Letter	Supplementary consultation notification sent	No Change	
			03-91	CA	30-01-2020	Email	Correspondence supplying valuation comparables to agent	No Change	
			03-94	CA	12-02-2020	Email	Correspondence from agent attaching Terms of Business, requesting amendment to Order Limits, and confirming land measurements	No Change	
			03-96	CAR	17-03-2020	Email	Correspondence addressing landowner queries during Supplementary consultation and agent queries raised in Letter	No Change	
			03-98	CAR	19-03-2020	Email	Correspondence from agent raising further queries, including basis of valuation, Order Limits amendment and use of the proposed access road	No Change	
			03-102	CA	25-03-2020	Email	Correspondence from agent with follow up queries concerning Project land requirements	No Change	
			03-108	CA	15-04-2020	Email	Correspondence addressing queries and proposing most suitable way forward for land agreement	No Change	
							21-04-2020	Email	Correspondence attaching updated land measurement plans for land agreement following landowner request to amend Order Limits
				24-04-2020	Email	Correspondence from agent requesting further amendment to Order Limits	No Change		
				22-05-2020	Email	Correspondence attaching new land measurement plans following agent boundary request	No Change		
				22-06-2020	Email	Correspondence from agent with their valuation report	No Change		
				26-06-2020	Email	Correspondence responding to agent's valuation	No Change		
				13-07-2020	Letter	Design Refinement consultation notification sent	No Change		
				24-07-2020	Email	Correspondence requesting availability for a general update	No Change		
				04-08-2020	Email	Correspondence regarding survey access and compensation	No Change		

CA (Compulsory acquisition), CAR (Compulsory acquisition of rights over land and temporary possession), TP (Temporary possession)  
 CAS (Compulsory acquisition of subsoil), CASTPS (Compulsory acquisition of subsoil and temporary possession of land at the surface)

						This Version:	Version 2.0 (December 2022)
						Previous Version:	Version 1.0 (October 2022)
						Change 1	
No.	Land interest name/organisation and land agent's name (if applicable)	Type of interest	Plot(s)	Land requirement	Status of negotiations with land interest	Cell in this row with change	Cell content in previous version
					12-08-2020 Email Correspondence advising building condition report had no impact on valuation		
					11-09-2020 Email Correspondence from agent with valuation counter-offer	No Change	
					14-09-2020 Email Correspondence replying to valuation counter-offer	No Change	
					15-09-2020 Email Correspondence from agent with alternative land take proposal	No Change	
					22-10-2020 Meeting Regular catch up meeting with agent to discuss status and case progress	No Change	
					05-11-2020 Meeting Regular catch up meeting with agent to discuss status and case progress	No Change	

CA (Compulsory acquisition), CAR (Compulsory acquisition of rights over land and temporary possession), TP (Temporary possession)  
 CAS (Compulsory acquisition of subsoil), CASTPS (Compulsory acquisition of subsoil and temporary possession of land at the surface)

						This Version:	Version 2.0 (December 2022)
						Previous Version:	Version 1.0 (October 2022)
						Change 1	
No.	Land interest name/organisation and land agent's name (if applicable)	Type of interest	Plot(s)	Land requirement	Status of negotiations with land interest	Cell in this row with change	Cell content in previous version
424 Cont'd					14-01-2021 Meeting Regular catch up meeting with agent to discuss status and case progress	No Change	
					11-02-2021 Meeting Regular catch up meeting with agent to discuss status and case progress	No Change	
					11-03-2021 Meeting Regular catch up meeting with agent to discuss status and case progress	No Change	
					23-04-2021 Meeting Regular catch up meeting with agent to discuss status and case progress	No Change	
					13-05-2021 Meeting Regular catch up meeting with agent to discuss status and case progress	No Change	
					18-06-2021 Meeting Regular catch up meeting with agent to discuss status and case progress	No Change	
					13-07-2021 Letter Community Impacts consultation notification sent	No Change	
					13-07-2021 Meeting Regular catch up meeting with agent to discuss status and case progress	No Change	
					19-07-2021 Email Correspondence requesting consultation information and site visit to discuss further	No Change	
					28-07-2021 Meeting Regular catch up meeting with agent to discuss status and case progress	No Change	
					20-08-2021 Meeting Regular catch up meeting with agent to discuss status and case progress	No Change	
					15-09-2021 Meeting Regular catch up meeting with agent to discuss status and case progress	No Change	
					13-10-2021 Meeting Regular catch up meeting with agent to discuss status and case progress	No Change	
					10-11-2021 Meeting Regular catch up meeting with agent to discuss status and case progress	No Change	
					07-02-2022 Meeting Regular catch up meeting with agent to discuss status and case progress	No Change	
					01-03-2022 Meeting Regular catch up meeting with agent to discuss status and case progress	No Change	
					04-04-2022 Meeting Regular catch up meeting with agent to discuss status and case progress	No Change	
					03-05-2022 Meeting Regular catch up meeting with agent to discuss status and case progress	No Change	
					13-05-2022 Letter Local Refinement consultation notification sent	No Change	
					20-05-2022 Phone Call Conversation regarding acquisition by agreement	No Change	
					24-05-2022 Letter Local Refinement consultation extension notification sent	No Change	
					30-05-2022 Meeting Regular catch up meeting with agent to discuss status and case progress	No Change	
					21-06-2022 Meeting Regular catch up meeting with agent to discuss status and case progress	No Change	
					25-07-2022 Meeting Regular catch up meeting with agent to discuss status and case progress	No Change	
					26-07-2022 Email Correspondence regarding completion of acquisition by agreement	No Change	
					15-08-2022 Meeting Discussion with agent confirming land acquisition completion	No Change	
05-09-2022 Meeting Regular catch up meeting with agent to discuss status and case progress	No Change						

CA (Compulsory acquisition), CAR (Compulsory acquisition of rights over land and temporary possession), TP (Temporary possession)  
 CAS (Compulsory acquisition of subsoil), CASTPS (Compulsory acquisition of subsoil and temporary possession of land at the surface)



						This Version:	Version 2.0 (December 2022)
						Previous Version:	Version 1.0 (October 2022)
						Change 1	
No.	Land interest name/organisation and land agent's name (if applicable)	Type of interest	Plot(s)	Land requirement	Status of negotiations with land interest	Cell in this row with change	Cell content in previous version
425	Jane Grace Vine	Cat 1 and 3	14-05	CAS	The Applicant has been in contact with the tenant of an area of land where subsoil only rights are required.		
					19-09-2018 Email Correspondence regarding survey access	No Change	
	Michael R Vine		14-15	CAS	05-08-2019 Email Correspondence regarding survey works	No Change	
					16-08-2019 Email Correspondence regarding survey payment	No Change	
					06-12-2019 Email Correspondence regarding survey payment	No Change	
					12-12-2019 Email Correspondence regarding survey payment	No Change	
					23-02-2021 Email Correspondence regarding survey payment	No Change	
					02-06-2021 Email Correspondence regarding survey payment	No Change	
					13-07-2021 Letter Community Impacts consultation notification sent	No Change	
					05-10-2021 Email Correspondence regarding survey payment	No Change	
				No Change			

CA (Compulsory acquisition), CAR (Compulsory acquisition of rights over land and temporary possession), TP (Temporary possession)  
 CAS (Compulsory acquisition of subsoil), CASTPS (Compulsory acquisition of subsoil and temporary possession of land at the surface)

						This Version:	Version 2.0 (December 2022)
						Previous Version:	Version 1.0 (October 2022)
						Change 1	
No.	Land interest name/organisation and land agent's name (if applicable)	Type of interest	Plot(s)	Land requirement	Status of negotiations with land interest	Cell in this row with change	Cell content in previous version
425 Cont'd					26-10-2021 Letter An invitation has been sent to negotiate and acquire land interests by voluntary agreement		
					13-05-2022 Letter Local Refinement consultation notification sent	No Change	
					24-05-2022 Letter Local Refinement consultation extension notification sent	No Change	
426	Jane Louise Sartoris Stephen John Sartoris	Cat 1 and 3	42-152	CAR	An invitation to negotiate and acquire land interests by voluntary agreement has been sent by letter.	No Change	
					27-01-2020 Letter Supplementary consultation notification sent	No Change	
					13-07-2020 Letter Design Refinement consultation notification sent	No Change	
					29-09-2020 Letter An invitation has been sent to negotiate and acquire land interests by voluntary agreement	No Change	
					13-07-2021 Letter Community Impacts consultation notification sent	No Change	
					26-10-2021 Letter An invitation has been sent to negotiate and acquire land interests by voluntary agreement	No Change	
					09-11-2021 Email Correspondence regarding voluntary agreement letter	No Change	
					26-11-2021 Phone Call Conversation regarding interest in voluntary agreement	No Change	
					02-12-2021 Email Correspondence sending voluntary licence agreement	No Change	
					13-05-2022 Letter Local Refinement consultation notification sent	No Change	
427	Jane McLoughlin	Cat 1 and 3	25-55	CAR	An invitation to negotiate and acquire land interests by voluntary agreement has been sent by letter.	No Change	
					27-01-2020 Letter Supplementary consultation notification sent	No Change	
					13-07-2020 Letter Design Refinement consultation notification sent	No Change	
					29-09-2020 Letter An invitation has been sent to negotiate and acquire land interests by voluntary agreement	No Change	
					13-07-2021 Letter Community Impacts consultation notification sent	No Change	
					26-10-2021 Letter An invitation has been sent to negotiate and acquire land interests by voluntary agreement	No Change	
					13-05-2022 Letter Local Refinement consultation notification sent	No Change	
24-05-2022 Letter Local Refinement consultation extension notification sent	No Change						
428	Jane Richardson	Cat 1 and 3	26-57	CAR	An invitation to negotiate and acquire land interests by voluntary agreement has been sent by letter.	No Change	
					27-01-2020 Letter Supplementary consultation notification sent	No Change	
					13-07-2020 Letter Design Refinement consultation notification sent	No Change	
					29-09-2020 Letter An invitation has been sent to negotiate and acquire land interests by voluntary agreement	No Change	
					13-07-2021 Letter Community Impacts consultation notification sent	No Change	
26-10-2021 Letter An invitation has been sent to negotiate and acquire land interests by voluntary agreement	No Change						

CA (Compulsory acquisition), CAR (Compulsory acquisition of rights over land and temporary possession), TP (Temporary possession)  
 CAS (Compulsory acquisition of subsoil), CASTPS (Compulsory acquisition of subsoil and temporary possession of land at the surface)

						This Version:	Version 2.0 (December 2022)
						Previous Version:	Version 1.0 (October 2022)
						Change 1	
No.	Land interest name/organisation and land agent's name (if applicable)	Type of interest	Plot(s)	Land requirement	Status of negotiations with land interest	Cell in this row with change	Cell content in previous version
					13-05-2022 Letter Local Refinement consultation notification sent	No Change	
					24-05-2022 Letter Local Refinement consultation extension notification sent	No Change	
429	Jane Turpin	Cat 1 and 3	22-41	CAR	An invitation to negotiate and acquire land interests by voluntary agreement has been sent by letter.	No Change	
					09-10-2018 Letter Land Interest Questionnaire sent	No Change	
					09-10-2018 Letter Section 42 Statutory consultation notification sent	No Change	
					08-02-2019 Letter Land Interest Questionnaire reminder sent	No Change	
					27-01-2020 Letter Supplementary consultation notification sent	No Change	
					13-07-2020 Letter Design Refinement consultation notification sent	No Change	

CA (Compulsory acquisition), CAR (Compulsory acquisition of rights over land and temporary possession), TP (Temporary possession)  
 CAS (Compulsory acquisition of subsoil), CASTPS (Compulsory acquisition of subsoil and temporary possession of land at the surface)

						This Version:	Version 2.0 (December 2022)	
						Previous Version:	Version 1.0 (October 2022)	
						Change 1		
No.	Land interest name/organisation and land agent's name (if applicable)	Type of interest	Plot(s)	Land requirement	Status of negotiations with land interest	Cell in this row with change	Cell content in previous version	
429 Cont'd					29-09-2020 Letter An invitation has been sent to negotiate and acquire land interests by voluntary agreement			
					13-07-2021 Letter Community Impacts consultation notification sent	No Change		
					26-10-2021 Letter An invitation has been sent to negotiate and acquire land interests by voluntary agreement	No Change		
					13-05-2022 Letter Local Refinement consultation notification sent	No Change		
					24-05-2022 Letter Local Refinement consultation extension notification sent	No Change		
430	Janet Green	Cat 1 and 3	22-79	TP	An invitation to negotiate and acquire land interests by voluntary agreement has been sent by letter.	No Change		
					09-10-2018 Letter Land Interest Questionnaire sent	No Change		
	Simon Green					09-10-2018 Letter Section 42 Statutory consultation notification sent	No Change	
						08-02-2019 Letter Land Interest Questionnaire reminder sent	No Change	
						27-01-2020 Letter Supplementary consultation notification sent	No Change	
						13-07-2020 Letter Design Refinement consultation notification sent	No Change	
						29-09-2020 Letter An invitation has been sent to negotiate and acquire land interests by voluntary agreement	No Change	
						04-10-2020 Email Correspondence regarding voluntary agreement	No Change	
						26-10-2020 Email Correspondence regarding voluntary agreement letter	No Change	
						13-07-2021 Letter Community Impacts consultation notification sent	No Change	
						26-10-2021 Letter An invitation has been sent to negotiate and acquire land interests by voluntary agreement	No Change	
						13-05-2022 Letter Local Refinement consultation notification sent	No Change	
						24-05-2022 Letter Local Refinement consultation extension notification sent	No Change	
431	Janet Margaret Frampton	Cat 1 and 3	30-31	TP	An invitation to negotiate and acquire land interests by voluntary agreement has been sent by letter.	No Change		
					13-07-2020 Letter Design Refinement consultation notification sent	No Change		
					29-09-2020 Letter An invitation has been sent to negotiate and acquire land interests by voluntary agreement	No Change		
					13-07-2021 Letter Community Impacts consultation notification sent	No Change		
					26-10-2021 Letter An invitation has been sent to negotiate and acquire land interests by voluntary agreement	No Change		
					13-05-2022 Letter Local Refinement consultation notification sent	No Change		
					24-05-2022 Letter Local Refinement consultation extension notification sent	No Change		
432	Janet Miriam Matthews	Cat 1 and 3	25-23	CAR	A licence to acquire rights in relation to the landowner's subsoil up to the half-width of the highway has been agreed and completed.	No Change		
					27-01-2020 Letter Supplementary consultation notification sent	No Change		
	Roger John Matthews				13-07-2020 Letter Design Refinement consultation notification sent	No Change		

CA (Compulsory acquisition), CAR (Compulsory acquisition of rights over land and temporary possession), TP (Temporary possession)  
 CAS (Compulsory acquisition of subsoil), CASTPS (Compulsory acquisition of subsoil and temporary possession of land at the surface)

						This Version:	Version 2.0 (December 2022)
						Previous Version:	Version 1.0 (October 2022)
						Change 1	
No.	Land interest name/organisation and land agent's name (if applicable)	Type of interest	Plot(s)	Land requirement	Status of negotiations with land interest	Cell in this row with change	Cell content in previous version
					29-09-2020 Letter An invitation has been sent to negotiate and acquire land interests by voluntary agreement		
					11-10-2020 Email Correspondence regarding interest in voluntary agreement	No Change	
					29-10-2020 Email Correspondence regarding voluntary agreement	No Change	
					19-01-2021 Email Correspondence sending voluntary licence agreement	No Change	
					13-07-2021 Letter Community Impacts consultation notification sent	No Change	
					13-05-2022 Letter Local Refinement consultation notification sent	No Change	
					24-05-2022 Letter Local Refinement consultation extension notification sent	No Change	

CA (Compulsory acquisition), CAR (Compulsory acquisition of rights over land and temporary possession), TP (Temporary possession)  
 CAS (Compulsory acquisition of subsoil), CASTPS (Compulsory acquisition of subsoil and temporary possession of land at the surface)

						This Version:	Version 2.0 (December 2022)
						Previous Version:	Version 1.0 (October 2022)
						Change 1	
No.	Land interest name/organisation and land agent's name (if applicable)	Type of interest	Plot(s)	Land requirement	Status of negotiations with land interest	Cell in this row with change	Cell content in previous version
433	Janet Rose MacIntosh	Cat 1 and 3	33-152	CAR	An invitation to negotiate and acquire land interests by voluntary agreement has been sent by letter.		
					09-10-2018 Letter Land Interest Questionnaire sent	No Change	
					09-10-2018 Letter Section 42 Statutory consultation notification sent	No Change	
					21-11-2018 Letter Land Interest Questionnaire response	No Change	
					27-01-2020 Letter Supplementary consultation notification sent	No Change	
					13-07-2020 Letter Design Refinement consultation notification sent	No Change	
					29-09-2020 Letter An invitation has been sent to negotiate and acquire land interests by voluntary agreement	No Change	
					13-07-2021 Letter Community Impacts consultation notification sent	No Change	
					26-10-2021 Letter An invitation has been sent to negotiate and acquire land interests by voluntary agreement	No Change	
					13-05-2022 Letter Local Refinement consultation notification sent	No Change	
24-05-2022 Letter Local Refinement consultation extension notification sent	No Change						
434	Janet Vera Gray	Cat 1	42-53	CA	An invitation to negotiate and acquire land interests by voluntary agreement has been sent by letter.		
					12-04-2017 Letter Preferred Route Announcement notification sent	No Change	
			42-54	CA	17-08-2017 Letter Survey access request sent	No Change	
					31-10-2017 Letter Order Limits update notification sent	No Change	
					18-04-2018 Phone Call Conversation regarding survey access	No Change	
					14-05-2018 Letter Land Interest Questionnaire sent	No Change	
					04-06-2018 Letter Land Interest Questionnaire response	No Change	
					09-10-2018 Letter Section 42 Statutory consultation notification sent	No Change	
					27-01-2020 Letter Supplementary consultation notification sent	No Change	
					13-07-2020 Letter Design Refinement consultation notification sent	No Change	
					29-09-2020 Letter An invitation has been sent to negotiate and acquire land interests by voluntary agreement	No Change	
					13-07-2021 Letter Community Impacts consultation notification sent	No Change	
					26-10-2021 Letter An invitation has been sent to negotiate and acquire land interests by voluntary agreement	No Change	
13-05-2022 Letter Local Refinement consultation notification sent	No Change						
24-05-2022 Letter Local Refinement consultation extension notification sent	No Change						
435	Janice Joy Rouse	Cat 1 and 3	26-40	CAR	An invitation to negotiate and acquire land interests by voluntary agreement has been sent by letter.		
					12-04-2017 Letter Preferred Route Announcement notification sent	No Change	
						No Change	

CA (Compulsory acquisition), CAR (Compulsory acquisition of rights over land and temporary possession), TP (Temporary possession)  
 CAS (Compulsory acquisition of subsoil), CASTPS (Compulsory acquisition of subsoil and temporary possession of land at the surface)

							This Version:	Version 2.0 (December 2022)	
							Previous Version:	Version 1.0 (October 2022)	
							Change 1		
No.	Land interest name/organisation and land agent's name (if applicable)	Type of interest	Plot(s)	Land requirement	Status of negotiations with land interest			Cell in this row with change	Cell content in previous version
	Robert Stuart Rouse		32-170	CAR	27-01-2020	Letter	Supplementary consultation notification sent	No Change	
					13-07-2020	Letter	Design Refinement consultation notification sent	No Change	
					29-09-2020	Letter	An invitation has been sent to negotiate and acquire land interests by voluntary agreement	No Change	
					13-07-2021	Letter	Community Impacts consultation notification sent	No Change	
					26-10-2021	Letter	An invitation has been sent to negotiate and acquire land interests by voluntary agreement	No Change	
					13-05-2022	Letter	Local Refinement consultation notification sent	No Change	
					24-05-2022	Letter	Local Refinement consultation extension notification sent	No Change	

CA (Compulsory acquisition), CAR (Compulsory acquisition of rights over land and temporary possession), TP (Temporary possession)  
 CAS (Compulsory acquisition of subsoil), CASTPS (Compulsory acquisition of subsoil and temporary possession of land at the surface)

						This Version:	Version 2.0 (December 2022)
						Previous Version:	Version 1.0 (October 2022)
						Change 1	
No.	Land interest name/organisation and land agent's name (if applicable)	Type of interest	Plot(s)	Land requirement	Status of negotiations with land interest	Cell in this row with change	Cell content in previous version
436	Janice Nye	Cat 1	24-38	CA	An invitation to negotiate and acquire land interests by voluntary agreement has been sent by letter.		
					09-10-2018 Letter Section 42 Statutory consultation notification sent	No Change	
					09-10-2018 Letter Land Interest Questionnaire sent	No Change	
					22-01-2019 Letter Land Interest Questionnaire response	No Change	
					27-01-2020 Letter Supplementary consultation notification sent	No Change	
					13-07-2020 Letter Design Refinement consultation notification sent	No Change	
					29-09-2020 Letter An invitation has been sent to negotiate and acquire land interests by voluntary agreement	No Change	
					13-07-2021 Letter Community Impacts consultation notification sent	No Change	
					26-10-2021 Letter An invitation has been sent to negotiate and acquire land interests by voluntary agreement	No Change	
					13-05-2022 Letter Local Refinement consultation notification sent	No Change	
24-05-2022 Letter Local Refinement consultation extension notification sent	No Change						
437	Janice Yvonne Blakey	Cat 1	26-05	CA	Discussion has been had with family member who is aware of the Project and its small effect on their property. Acquisition is not being progressed due to marginal impact, but the landowner is aware of options available.		
					13-07-2020 Letter Design Refinement consultation notification sent	No Change	
					29-09-2020 Letter An invitation has been sent to negotiate and acquire land interests by voluntary agreement	No Change	
					14-10-2020 Email Correspondence regarding interest in voluntary agreement	No Change	
					29-10-2020 Email Correspondence regarding voluntary agreement	No Change	
					19-01-2021 Email Correspondence sending voluntary licence agreement	No Change	
					13-07-2021 Letter Community Impacts consultation notification sent	No Change	
					26-10-2021 Letter An invitation has been sent to negotiate and acquire land interests by voluntary agreement	No Change	
					13-05-2022 Letter Local Refinement consultation notification sent	No Change	
24-05-2022 Letter Local Refinement consultation extension notification sent	No Change						
438	Janina Newman Nigel Anthony Newman	Cat 1 and 3	42-141	CAR	An invitation to negotiate and acquire land interests by voluntary agreement has been sent by letter.		
					09-10-2018 Letter Land Interest Questionnaire sent	No Change	
					09-10-2018 Letter Section 42 Statutory consultation notification sent	No Change	
					23-10-2018 Letter Land Interest Questionnaire response	No Change	
					27-01-2020 Letter Supplementary consultation notification sent	No Change	
					13-07-2020 Letter Design Refinement consultation notification sent	No Change	
					29-09-2020 Letter An invitation has been sent to negotiate and acquire land interests by voluntary agreement	No Change	

CA (Compulsory acquisition), CAR (Compulsory acquisition of rights over land and temporary possession), TP (Temporary possession)  
 CAS (Compulsory acquisition of subsoil), CASTPS (Compulsory acquisition of subsoil and temporary possession of land at the surface)



						This Version:	Version 2.0 (December 2022)
						Previous Version:	Version 1.0 (October 2022)
						Change 1	
No.	Land interest name/organisation and land agent's name (if applicable)	Type of interest	Plot(s)	Land requirement	Status of negotiations with land interest	Cell in this row with change	Cell content in previous version
					03-10-2020 Email Correspondence regarding voluntary agreement	No Change	
					26-10-2020 Email Correspondence regarding voluntary agreement letter	No Change	
					13-07-2021 Letter Community Impacts consultation notification sent	No Change	
					26-10-2021 Letter An invitation has been sent to negotiate and acquire land interests by voluntary agreement	No Change	
					13-05-2022 Letter Local Refinement consultation notification sent	No Change	
					24-05-2022 Letter Local Refinement consultation extension notification sent	No Change	
439	Janine Yvette Rees	Cat 1 and 3	33-190	CAR	An invitation to negotiate and acquire land interests by voluntary agreement has been sent by letter. 09-10-2018 Letter Section 42 Statutory consultation notification sent	No Change	
						No Change	

CA (Compulsory acquisition), CAR (Compulsory acquisition of rights over land and temporary possession), TP (Temporary possession)  
 CAS (Compulsory acquisition of subsoil), CASTPS (Compulsory acquisition of subsoil and temporary possession of land at the surface)

						This Version:	Version 2.0 (December 2022)
						Previous Version:	Version 1.0 (October 2022)
						Change 1	
No.	Land interest name/organisation and land agent's name (if applicable)	Type of interest	Plot(s)	Land requirement	Status of negotiations with land interest	Cell in this row with change	Cell content in previous version
439 Cont'd			33-230	CAR	09-10-2018 Letter Land Interest Questionnaire sent		
					23-10-2018 Letter Land Interest Questionnaire response	No Change	
					27-01-2020 Letter Supplementary consultation notification sent	No Change	
					13-07-2020 Letter Design Refinement consultation notification sent	No Change	
					29-09-2020 Letter An invitation has been sent to negotiate and acquire land interests by voluntary agreement	No Change	
					13-07-2021 Letter Community Impacts consultation notification sent	No Change	
					26-10-2021 Letter An invitation has been sent to negotiate and acquire land interests by voluntary agreement	No Change	
					13-05-2022 Letter Local Refinement consultation notification sent	No Change	
					24-05-2022 Letter Local Refinement consultation extension notification sent	No Change	
					440	Jasbiro Kaur	Cat 1 and 3
27-01-2020 Letter Supplementary consultation notification sent	No Change						
13-07-2020 Letter Design Refinement consultation notification sent	No Change						
29-09-2020 Letter An invitation has been sent to negotiate and acquire land interests by voluntary agreement	No Change						
06-104	CAR	13-07-2021 Letter Community Impacts consultation notification sent	No Change				
		26-10-2021 Letter An invitation has been sent to negotiate and acquire land interests by voluntary agreement	No Change				
		13-05-2022 Letter Local Refinement consultation notification sent	No Change				
		24-05-2022 Letter Local Refinement consultation extension notification sent	No Change				
441	Jason Jones	Cat 1, 2 and 3	27-01	CAR	An invitation to negotiate and acquire land interests by voluntary agreement has been sent by letter.	No Change	
					12-04-2017 Letter Preferred Route Announcement notification sent	No Change	
			27-45	CAR	17-08-2017 Letter Survey access request sent	No Change	
			28-116	CA	27-01-2020 Letter Supplementary consultation notification sent	No Change	
			28-124	CAR	13-07-2020 Letter Design Refinement consultation notification sent	No Change	
			28-130	TP	29-09-2020 Letter An invitation has been sent to negotiate and acquire land interests by voluntary agreement	No Change	
			32-159	CAR	13-07-2021 Letter Community Impacts consultation notification sent	No Change	
			32-178	CAR	26-10-2021 Letter An invitation has been sent to negotiate and acquire land interests by voluntary agreement	No Change	
			13-05-2022 Letter Local Refinement consultation notification sent	No Change			
			24-05-2022 Letter Local Refinement consultation extension notification sent	No Change			
442					An invitation to negotiate and acquire land interests by voluntary agreement has been sent by letter.	No Change	

CA (Compulsory acquisition), CAR (Compulsory acquisition of rights over land and temporary possession), TP (Temporary possession)  
 CAS (Compulsory acquisition of subsoil), CASTPS (Compulsory acquisition of subsoil and temporary possession of land at the surface)

							This Version:	Version 2.0 (December 2022)	
							Previous Version:	Version 1.0 (October 2022)	
							Change 1		
No.	Land interest name/organisation and land agent's name (if applicable)	Type of interest	Plot(s)	Land requirement	Status of negotiations with land interest			Cell in this row with change	Cell content in previous version
	Jason Mark Beard	Cat 1 and 3	27-91	CAR	19-11-2019	Letter	Survey access request sent	No Change	
			27-93	CAR	27-01-2020	Letter	Supplementary consultation notification sent	No Change	
			27-94	CAR	13-07-2020	Letter	Design Refinement consultation notification sent	No Change	
					29-09-2020	Letter	An invitation has been sent to negotiate and acquire land interests by voluntary agreement	No Change	
					13-07-2021	Letter	Community Impacts consultation notification sent	No Change	
					26-10-2021	Letter	An invitation has been sent to negotiate and acquire land interests by voluntary agreement	No Change	
					13-05-2022	Letter	Local Refinement consultation notification sent	No Change	
					24-05-2022	Letter	Local Refinement consultation extension notification sent	No Change	

CA (Compulsory acquisition), CAR (Compulsory acquisition of rights over land and temporary possession), TP (Temporary possession)  
 CAS (Compulsory acquisition of subsoil), CASTPS (Compulsory acquisition of subsoil and temporary possession of land at the surface)

						This Version:	Version 2.0 (December 2022)	
						Previous Version:	Version 1.0 (October 2022)	
						Change 1		
No.	Land interest name/organisation and land agent's name (if applicable)	Type of interest	Plot(s)	Land requirement	Status of negotiations with land interest	Cell in this row with change	Cell content in previous version	
443	Jean May White	Cat 1 and 3	24-181	TP	An invitation to negotiate and acquire land interests by voluntary agreement has been sent by letter.	No Change		
					09-10-2018 Letter Section 42 Statutory consultation notification sent		No Change	
					09-10-2018 Letter Land Interest Questionnaire sent		No Change	
					08-02-2019 Letter Land Interest Questionnaire reminder sent		No Change	
					14-02-2019 Letter Land Interest Questionnaire response		No Change	
					27-01-2020 Letter Supplementary consultation notification sent		No Change	
					13-07-2020 Letter Design Refinement consultation notification sent		No Change	
					29-09-2020 Letter An invitation has been sent to negotiate and acquire land interests by voluntary agreement		No Change	
					13-07-2021 Letter Community Impacts consultation notification sent		No Change	
					26-10-2021 Letter An invitation has been sent to negotiate and acquire land interests by voluntary agreement		No Change	
					13-05-2022 Letter Local Refinement consultation notification sent		No Change	
					24-05-2022 Letter Local Refinement consultation extension notification sent		No Change	
444	Jeanette Pauline Mitchell Ronald Mitchell	Cat 1 and 3	33-146	CAR	An invitation to negotiate and acquire land interests by voluntary agreement has been sent by letter.	No Change		
					09-10-2018 Letter Section 42 Statutory consultation notification sent		No Change	
					09-10-2018 Letter Land Interest Questionnaire sent		No Change	
					23-10-2018 Letter Land Interest Questionnaire response		No Change	
					27-01-2020 Letter Supplementary consultation notification sent		No Change	
					13-07-2020 Letter Design Refinement consultation notification sent		No Change	
					29-09-2020 Letter An invitation has been sent to negotiate and acquire land interests by voluntary agreement		No Change	
					13-07-2021 Letter Community Impacts consultation notification sent		No Change	
					26-10-2021 Letter An invitation has been sent to negotiate and acquire land interests by voluntary agreement		No Change	
					13-05-2022 Letter Local Refinement consultation notification sent		No Change	
24-05-2022 Letter Local Refinement consultation extension notification sent	No Change							
445	Jeffrey William Gatenby	Cat 1 and 3	22-62	TP	An invitation to negotiate and acquire land interests by voluntary agreement has been sent by letter.	No Change		
					13-07-2021 Letter Community Impacts consultation notification sent		No Change	
			22-68	TP	26-10-2021 Letter An invitation has been sent to negotiate and acquire land interests by voluntary agreement		No Change	
					13-05-2022 Letter Local Refinement consultation notification sent		No Change	
446					An invitation to negotiate and acquire land interests by voluntary agreement has been sent by letter.	No Change		

CA (Compulsory acquisition), CAR (Compulsory acquisition of rights over land and temporary possession), TP (Temporary possession)  
 CAS (Compulsory acquisition of subsoil), CASTPS (Compulsory acquisition of subsoil and temporary possession of land at the surface)

						This Version:	Version 2.0 (December 2022)
						Previous Version:	Version 1.0 (October 2022)
						Change 1	
No.	Land interest name/organisation and land agent's name (if applicable)	Type of interest	Plot(s)	Land requirement	Status of negotiations with land interest	Cell in this row with change	Cell content in previous version
	Jeffrey William Nash	Cat 1 and 3	09-23	TP	27-01-2020 Letter Supplementary consultation notification sent	No Change	
					13-07-2021 Letter Community Impacts consultation notification sent	No Change	
					26-10-2021 Letter An invitation has been sent to negotiate and acquire land interests by voluntary agreement	No Change	
					29-11-2021 Phone Call Conversation regarding voluntary agreement	No Change	
					13-05-2022 Letter Local Refinement consultation notification sent	No Change	
					24-05-2022 Letter Local Refinement consultation extension notification sent	No Change	

CA (Compulsory acquisition), CAR (Compulsory acquisition of rights over land and temporary possession), TP (Temporary possession)  
 CAS (Compulsory acquisition of subsoil), CASTPS (Compulsory acquisition of subsoil and temporary possession of land at the surface)

						This Version:	Version 2.0 (December 2022)
						Previous Version:	Version 1.0 (October 2022)
						Change 1	
No.	Land interest name/organisation and land agent's name (if applicable)	Type of interest	Plot(s)	Land requirement	Status of negotiations with land interest	Cell in this row with change	Cell content in previous version
447	Jemma Christine McCarthy  Paul Brian McCarthy	Cat 1 and 3	33-228	CAR	An invitation to negotiate and acquire land interests by voluntary agreement has been sent by letter.	No Change	
					09-10-2018 Letter Land Interest Questionnaire sent		
					09-10-2018 Letter Section 42 Statutory consultation notification sent		
					07-11-2018 Letter Land Interest Questionnaire response		
					20-03-2019 Letter Land Interest Questionnaire response		
					27-01-2020 Letter Supplementary consultation notification sent		
					13-07-2020 Letter Design Refinement consultation notification sent		
					29-09-2020 Letter An invitation has been sent to negotiate and acquire land interests by voluntary agreement		
					13-07-2021 Letter Community Impacts consultation notification sent		
					26-10-2021 Letter An invitation has been sent to negotiate and acquire land interests by voluntary agreement		
					28-10-2021 Email Correspondence regarding interest in voluntary agreement		
					04-11-2021 Email Correspondence sending voluntary licence agreement		
					13-05-2022 Letter Local Refinement consultation notification sent		
					24-05-2022 Letter Local Refinement consultation extension notification sent		
448	Jenna Katie Lucy Thompson	Cat 1 and 3	43-78	TP	An invitation to negotiate and acquire land interests by voluntary agreement has been sent by letter.	No Change	
					18-02-2020 Letter Supplementary consultation notification sent		
					13-07-2020 Letter Design Refinement consultation notification sent		
					29-09-2020 Letter An invitation has been sent to negotiate and acquire land interests by voluntary agreement		
					13-07-2021 Letter Community Impacts consultation notification sent		
					26-10-2021 Letter An invitation has been sent to negotiate and acquire land interests by voluntary agreement		
					13-05-2022 Letter Local Refinement consultation notification sent		
					24-05-2022 Letter Local Refinement consultation extension notification sent		
449	Jennifer Anne Holme	Cat 1 and 3	09-22	TP	A licence to acquire rights in relation to the landowner's subsoil up to the half-width of the highway has been agreed and completed.	No Change	
					27-01-2020 Letter Supplementary consultation notification sent		
					13-07-2020 Letter Design Refinement consultation notification sent		
					29-09-2020 Letter An invitation has been sent to negotiate and acquire land interests by voluntary agreement		
					01-10-2020 Email Correspondence regarding interest in voluntary agreement		
					19-01-2021 Email Correspondence regarding compensation		

CA (Compulsory acquisition), CAR (Compulsory acquisition of rights over land and temporary possession), TP (Temporary possession)  
 CAS (Compulsory acquisition of subsoil), CASTPS (Compulsory acquisition of subsoil and temporary possession of land at the surface)

						This Version:	Version 2.0 (December 2022)
						Previous Version:	Version 1.0 (October 2022)
						Change 1	
No.	Land interest name/organisation and land agent's name (if applicable)	Type of interest	Plot(s)	Land requirement	Status of negotiations with land interest	Cell in this row with change	Cell content in previous version
					13-07-2021 Letter Community Impacts consultation notification sent		
					13-05-2022 Letter Local Refinement consultation notification sent	No Change	
					24-05-2022 Letter Local Refinement consultation extension notification sent	No Change	
450	Jenny Laura Marshall	Cat 1 and 3	30-55	TP	An invitation to negotiate and acquire land interests by voluntary agreement has been sent by letter.	No Change	
					13-07-2020 Letter Design Refinement consultation notification sent	No Change	
					29-09-2020 Letter An invitation has been sent to negotiate and acquire land interests by voluntary agreement	No Change	
					13-07-2021 Letter Community Impacts consultation notification sent	No Change	
					26-10-2021 Letter An invitation has been sent to negotiate and acquire land interests by voluntary agreement	No Change	

CA (Compulsory acquisition), CAR (Compulsory acquisition of rights over land and temporary possession), TP (Temporary possession)  
 CAS (Compulsory acquisition of subsoil), CASTPS (Compulsory acquisition of subsoil and temporary possession of land at the surface)

						This Version:	Version 2.0 (December 2022)
						Previous Version:	Version 1.0 (October 2022)
						Change 1	
No.	Land interest name/organisation and land agent's name (if applicable)	Type of interest	Plot(s)	Land requirement	Status of negotiations with land interest	Cell in this row with change	Cell content in previous version
450 Cont'd					13-05-2022 Letter Local Refinement consultation notification sent 24-05-2022 Letter Local Refinement consultation extension notification sent	No Change	
451	Jessica Paula Smith	Cat 1 and 3	42-163	CAR	An invitation to negotiate and acquire land interests by voluntary agreement has been sent by letter. 09-10-2018 Letter Land Interest Questionnaire sent 09-10-2018 Letter Section 42 Statutory consultation notification sent 08-02-2019 Letter Land Interest Questionnaire reminder sent 27-01-2020 Letter Supplementary consultation notification sent 13-07-2020 Letter Design Refinement consultation notification sent 29-09-2020 Letter An invitation has been sent to negotiate and acquire land interests by voluntary agreement 13-07-2021 Letter Community Impacts consultation notification sent 26-10-2021 Letter An invitation has been sent to negotiate and acquire land interests by voluntary agreement 13-05-2022 Letter Local Refinement consultation notification sent 24-05-2022 Letter Local Refinement consultation extension notification sent	No Change	
452	Jing Liu	Cat 1 and 3	25-31	CAR	An invitation to negotiate and acquire land interests by voluntary agreement has been sent by letter. 27-01-2020 Letter Supplementary consultation notification sent 13-07-2020 Letter Design Refinement consultation notification sent 29-09-2020 Letter An invitation has been sent to negotiate and acquire land interests by voluntary agreement 13-07-2021 Letter Community Impacts consultation notification sent 26-10-2021 Letter An invitation has been sent to negotiate and acquire land interests by voluntary agreement 13-05-2022 Letter Local Refinement consultation notification sent 24-05-2022 Letter Local Refinement consultation extension notification sent	No Change	
453	Joan Margaret Carver Heidi Smith - Sworders (as agent)	Cat 1 and 3	44-07 44-09 44-16 44-20 44-21 44-31	TP CAR CAR CAR CA CA	The Applicant is in ongoing discussions with the owner's professional representatives. 20-08-2018 Letter Land Interest Questionnaire sent 10-09-2018 Letter Land Interest Questionnaire sent 10-09-2018 Meeting Discussion regarding impact on property and business 09-10-2018 Letter Section 42 Statutory consultation notification sent 30-04-2019 Meeting Discussion regarding effect of Project on property and business 02-07-2019 Email Correspondence regarding survey works	No Change	

CA (Compulsory acquisition), CAR (Compulsory acquisition of rights over land and temporary possession), TP (Temporary possession)  
CAS (Compulsory acquisition of subsoil), CASTPS (Compulsory acquisition of subsoil and temporary possession of land at the surface)



							This Version:	Version 2.0 (December 2022)	
							Previous Version:	Version 1.0 (October 2022)	
							Change 1		
No.	Land interest name/organisation and land agent's name (if applicable)	Type of interest	Plot(s)	Land requirement	Status of negotiations with land interest			Cell in this row with change	Cell content in previous version
			44-32	CA	15-08-2019	Meeting	Discussion regarding effect of Project on property and business	No Change	
			44-44	CAR	27-01-2020	Letter	Supplementary consultation notification sent	No Change	
					26-02-2020	Meeting	Discussion regarding effect of Project on property and business	No Change	
					09-07-2020	Email	Correspondence regarding forthcoming meeting	No Change	
					13-07-2020	Letter	Design Refinement consultation notification sent	No Change	
					16-07-2020	Meeting	Discussion regarding effect of Project on property and business	No Change	
					17-07-2020	Email	Correspondence regarding Design Refinement consultation material	No Change	
					29-09-2020	Letter	An invitation has been sent to negotiate and acquire land interests by voluntary agreement	No Change	

CA (Compulsory acquisition), CAR (Compulsory acquisition of rights over land and temporary possession), TP (Temporary possession)  
 CAS (Compulsory acquisition of subsoil), CASTPS (Compulsory acquisition of subsoil and temporary possession of land at the surface)

						This Version:	Version 2.0 (December 2022)
						Previous Version:	Version 1.0 (October 2022)
						Change 1	
No.	Land interest name/organisation and land agent's name (if applicable)	Type of interest	Plot(s)	Land requirement	Status of negotiations with land interest	Cell in this row with change	Cell content in previous version
453 Cont'd					01-10-2020 Email Correspondence regarding interest in voluntary agreement	No Change	
					28-10-2020 Email Correspondence regarding interest in voluntary agreement	No Change	
					11-12-2020 Email Correspondence regarding option agreement	No Change	
					18-03-2021 Email Correspondence responding to landowners on requested mitigation and design amendments	No Change	
					18-05-2021 Email Correspondence arranging a meeting	No Change	
					17-06-2021 Email Correspondence regarding Environmental Impact Assessment	No Change	
					01-07-2021 Meeting Discussion regarding mitigation and design amendments	No Change	
					13-07-2021 Letter Community Impacts consultation notification sent	No Change	
					15-07-2021 Email Correspondence regarding Community Impacts consultation letter	No Change	
					15-07-2021 Email Correspondence attaching Heads of Terms for voluntary cooperation agreement	No Change	
					21-07-2021 Email Correspondence regarding further mitigation proposals received from landowner's planning advisor	No Change	
					20-08-2021 Email Correspondence confirming that no Heritage Impact Assessment for the site is available ahead of the Development Consent Order Application	No Change	
					14-09-2021 Meeting Discussion with agent to progress matters	No Change	
					22-09-2021 Email Correspondence on initial comments on proposed agreement received	No Change	
					26-10-2021 Letter An invitation has been sent to negotiate and acquire land interests by voluntary agreement	No Change	
					28-10-2021 Email Correspondence on full comments on proposed agreement received	No Change	
					02-11-2021 Email Correspondence regarding interest in voluntary agreement	No Change	
					30-11-2021 Meeting Discussion with agent to progress agreement	No Change	
					18-01-2022 Meeting Discussion with agent to progress agreement	No Change	
					07-03-2022 Meeting Discussion with agent to progress agreement	No Change	
					16-03-2022 Email Correspondence to agent with details of mitigation of impacts during construction	No Change	
					13-05-2022 Letter Local Refinement consultation notification sent	No Change	
					24-05-2022 Letter Local Refinement consultation extension notification sent	No Change	
26-07-2022 Email Correspondence requesting survey access	No Change						
454	Joan Margaret Ida Bishop	Cat 1 and 3	09-17	TP	An invitation to negotiate and acquire land interests by voluntary agreement has been sent by letter.	No Change	
					27-01-2020 Letter Supplementary consultation notification sent	No Change	
					13-07-2020 Letter Design Refinement consultation notification sent	No Change	

CA (Compulsory acquisition), CAR (Compulsory acquisition of rights over land and temporary possession), TP (Temporary possession)  
 CAS (Compulsory acquisition of subsoil), CASTPS (Compulsory acquisition of subsoil and temporary possession of land at the surface)

						This Version:	Version 2.0 (December 2022)
						Previous Version:	Version 1.0 (October 2022)
						Change 1	
No.	Land interest name/organisation and land agent's name (if applicable)	Type of interest	Plot(s)	Land requirement	Status of negotiations with land interest	Cell in this row with change	Cell content in previous version
					29-09-2020 Letter An invitation has been sent to negotiate and acquire land interests by voluntary agreement	No Change	
					13-07-2021 Letter Community Impacts consultation notification sent	No Change	
					26-10-2021 Letter An invitation has been sent to negotiate and acquire land interests by voluntary agreement	No Change	
					13-05-2022 Letter Local Refinement consultation notification sent	No Change	
					24-05-2022 Letter Local Refinement consultation extension notification sent	No Change	
455	Joan Marlene Williams	Cat 1 and 3	24-175	TP	An invitation to negotiate and acquire land interests by voluntary agreement has been sent by letter.	No Change	
					09-10-2018 Letter Section 42 Statutory consultation notification sent	No Change	
					09-10-2018 Letter Land Interest Questionnaire sent	No Change	

CA (Compulsory acquisition), CAR (Compulsory acquisition of rights over land and temporary possession), TP (Temporary possession)  
 CAS (Compulsory acquisition of subsoil), CASTPS (Compulsory acquisition of subsoil and temporary possession of land at the surface)

						This Version:	Version 2.0 (December 2022)
						Previous Version:	Version 1.0 (October 2022)
						Change 1	
No.	Land interest name/organisation and land agent's name (if applicable)	Type of interest	Plot(s)	Land requirement	Status of negotiations with land interest	Cell in this row with change	Cell content in previous version
455 Cont'd					03-01-2019 Letter Land Interest Questionnaire response		
					27-01-2020 Letter Supplementary consultation notification sent	No Change	
					13-07-2020 Letter Design Refinement consultation notification sent	No Change	
					29-09-2020 Letter An invitation has been sent to negotiate and acquire land interests by voluntary agreement	No Change	
					13-07-2021 Letter Community Impacts consultation notification sent	No Change	
					26-10-2021 Letter An invitation has been sent to negotiate and acquire land interests by voluntary agreement	No Change	
					13-05-2022 Letter Local Refinement consultation notification sent	No Change	
					24-05-2022 Letter Local Refinement consultation extension notification sent	No Change	
456	Jo-Anne Borg	Cat 1 and 3	43-73	TP	An invitation to negotiate and acquire land interests by voluntary agreement has been sent by letter.	No Change	
					27-01-2020 Letter Supplementary consultation notification sent	No Change	
					16-03-2020 Letter Land Interest Questionnaire sent	No Change	
					13-07-2020 Letter Design Refinement consultation notification sent	No Change	
					29-09-2020 Letter An invitation has been sent to negotiate and acquire land interests by voluntary agreement	No Change	
					13-07-2021 Letter Community Impacts consultation notification sent	No Change	
					26-10-2021 Letter An invitation has been sent to negotiate and acquire land interests by voluntary agreement	No Change	
					13-05-2022 Letter Local Refinement consultation notification sent	No Change	
24-05-2022 Letter Local Refinement consultation extension notification sent	No Change						
457	Joanne Claire Tyler	Cat 1, 2 and 3	44-35	CA	An invitation to negotiate and acquire land interests by voluntary agreement has been sent by letter.	No Change	
					31-10-2017 Letter Order Limits update notification sent	No Change	
					44-52 CA 20-08-2018 Letter Land Interest Questionnaire sent	No Change	
					44-66 CA 09-10-2018 Letter Section 42 Statutory consultation notification sent	No Change	
					44-75 CA 27-01-2020 Letter Supplementary consultation notification sent	No Change	
					44-116 TP 13-07-2020 Letter Design Refinement consultation notification sent	No Change	
					44-117 TP 29-09-2020 Letter An invitation has been sent to negotiate and acquire land interests by voluntary agreement	No Change	
					44-118 TP 13-07-2021 Letter Community Impacts consultation notification sent	No Change	
					26-10-2021 Letter An invitation has been sent to negotiate and acquire land interests by voluntary agreement	No Change	
					13-05-2022 Letter Local Refinement consultation notification sent	No Change	
24-05-2022 Letter Local Refinement consultation extension notification sent	No Change						

CA (Compulsory acquisition), CAR (Compulsory acquisition of rights over land and temporary possession), TP (Temporary possession)  
 CAS (Compulsory acquisition of subsoil), CASTPS (Compulsory acquisition of subsoil and temporary possession of land at the surface)

						This Version:	Version 2.0 (December 2022)
						Previous Version:	Version 1.0 (October 2022)
						Change 1	
No.	Land interest name/organisation and land agent's name (if applicable)	Type of interest	Plot(s)	Land requirement	Status of negotiations with land interest	Cell in this row with change	Cell content in previous version
458	Joanne Elizabeth Taylor	Cat 1, 2 and 3	32-39	CAR	An invitation to negotiate and acquire land interests by voluntary agreement has been sent by letter. 31-10-2017 Letter Order Limits update notification sent	No Change	
			32-43	CA	14-05-2018 Letter Land Interest Questionnaire sent	No Change	
			32-44	CAR	24-05-2018 Letter Land Interest Questionnaire response	No Change	
			32-45	CA	20-08-2018 Letter Land Interest Questionnaire sent	No Change	
			32-46	CA	09-10-2018 Letter Section 42 Statutory consultation notification sent	No Change	
			32-47	CA	27-09-2019 Letter Land Interest Questionnaire response	No Change	
			32-48	CAR	27-01-2020 Letter Supplementary consultation notification sent	No Change	

CA (Compulsory acquisition), CAR (Compulsory acquisition of rights over land and temporary possession), TP (Temporary possession)  
 CAS (Compulsory acquisition of subsoil), CASTPS (Compulsory acquisition of subsoil and temporary possession of land at the surface)

						This Version:	Version 2.0 (December 2022)
						Previous Version:	Version 1.0 (October 2022)
						Change 1	
No.	Land interest name/organisation and land agent's name (if applicable)	Type of interest	Plot(s)	Land requirement	Status of negotiations with land interest	Cell in this row with change	Cell content in previous version
458 Cont'd			32-55	CAR	13-07-2020 Letter Design Refinement consultation notification sent	No Change	
					15-07-2020 Email Correspondence regarding survey licence	No Change	
					29-09-2020 Letter An invitation has been sent to negotiate and acquire land interests by voluntary agreement	No Change	
					13-07-2021 Letter Community Impacts consultation notification sent	No Change	
					06-08-2021 Email Correspondence regarding Project proposals and impact on property	No Change	
					26-10-2021 Letter An invitation has been sent to negotiate and acquire land interests by voluntary agreement	No Change	
					13-05-2022 Letter Local Refinement consultation notification sent	No Change	
					24-05-2022 Letter Local Refinement consultation extension notification sent	No Change	
					459	Joanne Marie Delaney	Cat 1 and 3
27-01-2020 Letter Supplementary consultation notification sent	No Change						
13-07-2020 Letter Design Refinement consultation notification sent	No Change						
29-09-2020 Letter An invitation has been sent to negotiate and acquire land interests by voluntary agreement	No Change						
13-07-2021 Letter Community Impacts consultation notification sent	No Change						
26-10-2021 Letter An invitation has been sent to negotiate and acquire land interests by voluntary agreement	No Change						
13-05-2022 Letter Local Refinement consultation notification sent	No Change						
24-05-2022 Letter Local Refinement consultation extension notification sent	No Change						
460	Jodie Ellen Austen Perry Peter Austen	Cat 1 and 3	30-62	TP			
					13-07-2020 Letter Design Refinement consultation notification sent	No Change	
					29-09-2020 Letter An invitation has been sent to negotiate and acquire land interests by voluntary agreement	No Change	
					13-07-2021 Letter Community Impacts consultation notification sent	No Change	
					26-10-2021 Letter An invitation has been sent to negotiate and acquire land interests by voluntary agreement	No Change	
					30-10-2021 Email Correspondence regarding voluntary agreement letter	No Change	
					03-11-2021 Email Correspondence regarding voluntary agreement	No Change	
					06-11-2021 Email Correspondence regarding interest in voluntary agreement	No Change	
					13-05-2022 Letter Local Refinement consultation notification sent	No Change	
24-05-2022 Letter Local Refinement consultation extension notification sent	No Change						
461	John Albert Davis	Cat 1 and 3	25-19	CAR	An invitation to negotiate and acquire land interests by voluntary agreement has been sent by letter.	No Change	
					27-01-2020 Letter Supplementary consultation notification sent	No Change	

CA (Compulsory acquisition), CAR (Compulsory acquisition of rights over land and temporary possession), TP (Temporary possession)  
 CAS (Compulsory acquisition of subsoil), CASTPS (Compulsory acquisition of subsoil and temporary possession of land at the surface)

						This Version:	Version 2.0 (December 2022)
						Previous Version:	Version 1.0 (October 2022)
						Change 1	
No.	Land interest name/organisation and land agent's name (if applicable)	Type of interest	Plot(s)	Land requirement	Status of negotiations with land interest	Cell in this row with change	Cell content in previous version
					13-07-2020 Letter Design Refinement consultation notification sent	No Change	
					29-09-2020 Letter An invitation has been sent to negotiate and acquire land interests by voluntary agreement	No Change	
					13-07-2021 Letter Community Impacts consultation notification sent	No Change	
					26-10-2021 Letter An invitation has been sent to negotiate and acquire land interests by voluntary agreement	No Change	
					13-05-2022 Letter Local Refinement consultation notification sent	No Change	
					24-05-2022 Letter Local Refinement consultation extension notification sent	No Change	
462	John Anthony White	Cat 1, 2 and 3	28-01	CAR	The Applicant is in contact with the landowner and agent who are aware of the impacts of the Project on the property. 12-04-2017 Letter Preferred Route Announcement notification sent	No Change	
						No Change	

CA (Compulsory acquisition), CAR (Compulsory acquisition of rights over land and temporary possession), TP (Temporary possession)  
 CAS (Compulsory acquisition of subsoil), CASTPS (Compulsory acquisition of subsoil and temporary possession of land at the surface)

							This Version:	Version 2.0 (December 2022)	
							Previous Version:	Version 1.0 (October 2022)	
							Change 1		
No.	Land interest name/organisation and land agent's name (if applicable)	Type of interest	Plot(s)	Land requirement	Status of negotiations with land interest			Cell in this row with change	Cell content in previous version
462 Cont'd	Trevor Foster  (as agent)		28-05	CAR	17-08-2017	Letter	Survey access request sent	No Change	
			28-06	CAR	31-10-2017	Letter	Order Limits update notification sent	No Change	
			28-07	CA	15-11-2017	Phone Call	Conversation regarding survey access	No Change	
			28-16	TP	14-05-2018	Letter	Land Interest Questionnaire sent	No Change	
			28-20	CA	22-05-2018	Letter	Land Interest Questionnaire response	No Change	
			28-25	CA	14-09-2018	Letter	Land Interest Questionnaire response	No Change	
			28-29	CA	09-10-2018	Letter	Land Interest Questionnaire sent	No Change	
			28-30	CAR	09-10-2018	Letter	Section 42 Statutory consultation notification sent	No Change	
			28-31	TP	27-01-2020	Letter	Supplementary consultation notification sent	No Change	
			28-32	CA	16-03-2020	Letter	Land Interest Questionnaire sent	No Change	
			28-33	CA	02-04-2020	Letter	Land Interest Questionnaire response	No Change	
			28-34	TP	13-07-2020	Letter	Design Refinement consultation notification sent	No Change	
			28-35	CAR	13-07-2021	Letter	Community Impacts consultation notification sent	No Change	
			28-36	CA	23-08-2021	Phone Call	Conversation regarding effect of Project on property and potential sale of property	No Change	
			28-38	CAR	19-11-2021	Phone Call	Conversation regarding voluntary agreement	No Change	
			28-39	CAR	01-12-2021	Meeting	Meeting at site with agent and landowner to discuss Project's impact	No Change	
			28-40	CA	12-01-2022	Email	Correspondence attaching draft minutes of a meeting	No Change	
			28-41	CA	14-02-2022	Letter	Land Interest Questionnaire sent	No Change	
			28-42	CAR	06-05-2022	Email	Correspondence regarding survey access request	No Change	
			28-43	TP	11-05-2022	Letter	Landowner engagement notification sent	No Change	
			28-44	CA	13-05-2022	Letter	Local Refinement consultation notification sent	No Change	
			28-45	CAR	23-05-2022	Email	Correspondence regarding draft survey licence	No Change	
			28-46	CAR	21-06-2022	Email	Correspondence regarding survey access request	No Change	
			28-47	TP			No Change		
			28-48	CA			No Change		
			28-65	TP			No Change		
			28-66	CA			No Change		
			29-238	CAR			No Change		
			29-242	CAR			No Change		

CA (Compulsory acquisition), CAR (Compulsory acquisition of rights over land and temporary possession), TP (Temporary possession)  
 CAS (Compulsory acquisition of subsoil), CASTPS (Compulsory acquisition of subsoil and temporary possession of land at the surface)



						This Version:	Version 2.0 (December 2022)
						Previous Version:	Version 1.0 (October 2022)
						Change 1	
No.	Land interest name/organisation and land agent's name (if applicable)	Type of interest	Plot(s)	Land requirement	Status of negotiations with land interest	Cell in this row with change	Cell content in previous version
			29-263	CAR		No Change	
			29-265	CA		No Change	
			29-266	CAR		No Change	
			29-268	CAR		No Change	
			29-277	CAR		No Change	
			29-281	CA		No Change	
			32-09	CA		No Change	
			32-25	CAR		No Change	

CA (Compulsory acquisition), CAR (Compulsory acquisition of rights over land and temporary possession), TP (Temporary possession)  
 CAS (Compulsory acquisition of subsoil), CASTPS (Compulsory acquisition of subsoil and temporary possession of land at the surface)

						This Version:	Version 2.0 (December 2022)
						Previous Version:	Version 1.0 (October 2022)
						Change 1	
No.	Land interest name/organisation and land agent's name (if applicable)	Type of interest	Plot(s)	Land requirement	Status of negotiations with land interest	Cell in this row with change	Cell content in previous version
462 Cont'd			32-34	CA			No Change
			32-36	CAR		No Change	
			32-49	CAR		No Change	
			32-53	TP		No Change	
			32-56	CA		No Change	
			32-61	TP		No Change	
			32-78	TP		No Change	
			33-252	CAR		No Change	
			33-256	CAR		No Change	
			463	John Banks		Cat 1	28-79
09-10-2018 Letter Land Interest Questionnaire sent	No Change						
09-10-2018 Letter Section 42 Statutory consultation notification sent	No Change						
08-02-2019 Letter Land Interest Questionnaire reminder sent	No Change						
20-03-2019 Letter Land Interest Questionnaire response	No Change						
27-01-2020 Letter Supplementary consultation notification sent	No Change						
13-07-2020 Letter Design Refinement consultation notification sent	No Change						
29-09-2020 Letter An invitation has been sent to negotiate and acquire land interests by voluntary agreement	No Change						
13-07-2021 Letter Community Impacts consultation notification sent	No Change						
26-10-2021 Letter An invitation has been sent to negotiate and acquire land interests by voluntary agreement	No Change						
13-05-2022 Letter Local Refinement consultation notification sent	No Change						
24-05-2022 Letter Local Refinement consultation extension notification sent	No Change						
464	John Barry Webster Suzanne Ethel Webster	Cat 1 and 3			26-29		
			27-01-2020 Letter Supplementary consultation notification sent	No Change			
			13-07-2020 Letter Design Refinement consultation notification sent	No Change			
			29-09-2020 Letter An invitation has been sent to negotiate and acquire land interests by voluntary agreement	No Change			
			19-10-2020 Email Correspondence regarding voluntary agreement letter	No Change			
			13-07-2021 Letter Community Impacts consultation notification sent	No Change			
			26-10-2021 Letter An invitation has been sent to negotiate and acquire land interests by voluntary agreement	No Change			
			13-05-2022 Letter Local Refinement consultation notification sent	No Change			
			24-05-2022 Letter Local Refinement consultation extension notification sent	No Change			

CA (Compulsory acquisition), CAR (Compulsory acquisition of rights over land and temporary possession), TP (Temporary possession)  
 CAS (Compulsory acquisition of subsoil), CASTPS (Compulsory acquisition of subsoil and temporary possession of land at the surface)

						This Version:	Version 2.0 (December 2022)
						Previous Version:	Version 1.0 (October 2022)
						Change 1	
No.	Land interest name/organisation and land agent's name (if applicable)	Type of interest	Plot(s)	Land requirement	Status of negotiations with land interest	Cell in this row with change	Cell content in previous version
465	John Beaney	Cat 1	29-40	CA	Occupier at Gammonfields Way Travellers site. Occupied by way of a licence agreement from Thurrock Council. On site consultation events have been held and attended by Thurrock Council representatives and members of the travelling community to seek feedback on alternative relocation options for this site. During COVID-19 options and engagement were shared via a private Facebook Group as well as engagement by the Traveller Liaison Officer for Thurrock Council. New site agreed in principle by both Thurrock as the Freeholder and by the occupiers. All occupiers will be relocated onto the new site and discussions are ongoing to agree the final details of the design of the site layout. This will enable an indicative plan to be agreed.		
					27-11-2018 Meeting On site consultation event	No Change	
					05-12-2019 Meeting On site consultation event	No Change	
					24-02-2020 Meeting On site consultation event	No Change	
					13-07-2020 Letter Design Refinement consultation notification sent	No Change	
					13-07-2020 Meeting On site consultation event	No Change	
					13-05-2022 Letter Local Refinement consultation notification sent	No Change	
					24-05-2022 Letter Local Refinement consultation extension notification sent	No Change	
					07-07-2022 Letter Engagement seeking feedback on proposals for final site and pitch layout	No Change	
					466	John Brown	Cat 1 and 3
27-01-2020 Letter Supplementary consultation notification sent	No Change						
13-07-2020 Letter Design Refinement consultation notification sent	No Change						
29-09-2020 Letter An invitation has been sent to negotiate and acquire land interests by voluntary agreement	No Change						
13-07-2021 Letter Community Impacts consultation notification sent	No Change						
26-10-2021 Letter An invitation has been sent to negotiate and acquire land interests by voluntary agreement	No Change						
13-05-2022 Letter Local Refinement consultation notification sent	No Change						
24-05-2022 Letter Local Refinement consultation extension notification sent	No Change						
467	John Charles Pearson	Cat 1 and 3	33-145	CAR	An invitation to negotiate and acquire land interests by voluntary agreement has been sent by letter.	No Change	
					09-10-2018 Letter Land Interest Questionnaire sent	No Change	
					09-10-2018 Letter Section 42 Statutory consultation notification sent	No Change	
					27-01-2020 Letter Supplementary consultation notification sent	No Change	
					13-07-2020 Letter Design Refinement consultation notification sent	No Change	
					29-09-2020 Letter An invitation has been sent to negotiate and acquire land interests by voluntary agreement	No Change	
					13-07-2021 Letter Community Impacts consultation notification sent	No Change	
					26-10-2021 Letter An invitation has been sent to negotiate and acquire land interests by voluntary agreement	No Change	
13-05-2022 Letter Local Refinement consultation notification sent	No Change						

CA (Compulsory acquisition), CAR (Compulsory acquisition of rights over land and temporary possession), TP (Temporary possession)  
 CAS (Compulsory acquisition of subsoil), CASTPS (Compulsory acquisition of subsoil and temporary possession of land at the surface)

						This Version:	Version 2.0 (December 2022)
						Previous Version:	Version 1.0 (October 2022)
						Change 1	
No.	Land interest name/organisation and land agent's name (if applicable)	Type of interest	Plot(s)	Land requirement	Status of negotiations with land interest	Cell in this row with change	Cell content in previous version
					24-05-2022 Letter Local Refinement consultation extension notification sent		
468	John Collins Mrs Collins	Cat 1 and 3	24-103	CAR	An invitation to negotiate and acquire land interests by voluntary agreement has been sent by letter. 15-08-2019 Letter 2019 Post-Statutory consultation notification sent 27-01-2020 Letter Supplementary consultation notification sent 16-03-2020 Letter Land Interest Questionnaire sent	No Change No Change No Change No Change No Change	

CA (Compulsory acquisition), CAR (Compulsory acquisition of rights over land and temporary possession), TP (Temporary possession)  
 CAS (Compulsory acquisition of subsoil), CASTPS (Compulsory acquisition of subsoil and temporary possession of land at the surface)

						This Version:	Version 2.0 (December 2022)
						Previous Version:	Version 1.0 (October 2022)
						Change 1	
No.	Land interest name/organisation and land agent's name (if applicable)	Type of interest	Plot(s)	Land requirement	Status of negotiations with land interest	Cell in this row with change	Cell content in previous version
468 Cont'd					13-07-2020 Letter Design Refinement consultation notification sent		
					29-09-2020 Letter An invitation has been sent to negotiate and acquire land interests by voluntary agreement	No Change	
					13-07-2021 Letter Community Impacts consultation notification sent	No Change	
					26-10-2021 Letter An invitation has been sent to negotiate and acquire land interests by voluntary agreement	No Change	
					13-05-2022 Letter Local Refinement consultation notification sent	No Change	
					24-05-2022 Letter Local Refinement consultation extension notification sent	No Change	
469	John Davis	Cat 1 and 3	33-239	CAR	An invitation to negotiate and acquire land interests by voluntary agreement has been sent by letter.	No Change	
					13-07-2020 Letter Design Refinement consultation notification sent	No Change	
			33-251	CAR	29-09-2020 Letter An invitation has been sent to negotiate and acquire land interests by voluntary agreement	No Change	
					13-07-2021 Letter Community Impacts consultation notification sent	No Change	
			33-259	TP	26-10-2021 Letter An invitation has been sent to negotiate and acquire land interests by voluntary agreement	No Change	
					13-05-2022 Letter Local Refinement consultation notification sent	No Change	
					24-05-2022 Letter Local Refinement consultation extension notification sent	No Change	
470	John Edward Lawrence	Cat 1 and 3	23-45	CAR	An invitation to negotiate and acquire land interests by voluntary agreement has been sent by letter.	No Change	
					09-10-2018 Letter Land Interest Questionnaire sent	No Change	
					08-02-2019 Letter Land Interest Questionnaire reminder sent	No Change	
					21-03-2019 Letter Land Interest Questionnaire response	No Change	
					19-11-2019 Letter Survey access request sent	No Change	
					29-09-2020 Letter An invitation has been sent to negotiate and acquire land interests by voluntary agreement	No Change	
					13-07-2021 Letter Community Impacts consultation notification sent	No Change	
					26-10-2021 Letter An invitation has been sent to negotiate and acquire land interests by voluntary agreement	No Change	
					13-05-2022 Letter Local Refinement consultation notification sent	No Change	
					24-05-2022 Letter Local Refinement consultation extension notification sent	No Change	
471	John Edward Lehan	Cat 1 and 3	24-186	TP	An invitation to negotiate and acquire land interests by voluntary agreement has been sent by letter.	No Change	
					09-10-2018 Letter Section 42 Statutory consultation notification sent	No Change	
					09-10-2018 Letter Land Interest Questionnaire sent	No Change	
					08-02-2019 Letter Land Interest Questionnaire reminder sent	No Change	
					18-02-2019 Letter Land Interest Questionnaire response	No Change	

CA (Compulsory acquisition), CAR (Compulsory acquisition of rights over land and temporary possession), TP (Temporary possession)  
 CAS (Compulsory acquisition of subsoil), CASTPS (Compulsory acquisition of subsoil and temporary possession of land at the surface)

						This Version:	Version 2.0 (December 2022)
						Previous Version:	Version 1.0 (October 2022)
						Change 1	
No.	Land interest name/organisation and land agent's name (if applicable)	Type of interest	Plot(s)	Land requirement	Status of negotiations with land interest	Cell in this row with change	Cell content in previous version
					27-01-2020 Letter Supplementary consultation notification sent	No Change	
					13-07-2020 Letter Design Refinement consultation notification sent	No Change	
					29-09-2020 Letter An invitation has been sent to negotiate and acquire land interests by voluntary agreement	No Change	
					13-07-2021 Letter Community Impacts consultation notification sent	No Change	
					26-10-2021 Letter An invitation has been sent to negotiate and acquire land interests by voluntary agreement	No Change	
					13-05-2022 Letter Local Refinement consultation notification sent	No Change	
					24-05-2022 Letter Local Refinement consultation extension notification sent	No Change	

CA (Compulsory acquisition), CAR (Compulsory acquisition of rights over land and temporary possession), TP (Temporary possession)  
 CAS (Compulsory acquisition of subsoil), CASTPS (Compulsory acquisition of subsoil and temporary possession of land at the surface)

						This Version:	Version 2.0 (December 2022)
						Previous Version:	Version 1.0 (October 2022)
						Change 1	
No.	Land interest name/organisation and land agent's name (if applicable)	Type of interest	Plot(s)	Land requirement	Status of negotiations with land interest	Cell in this row with change	Cell content in previous version
472	John Edward Litton	Cat 1	42-38	CA	A blight notice has been received and accepted by the Applicant. Negotiations are still ongoing as an agreement on value has not been reached. 12-04-2017 Letter Preferred Route Announcement notification sent	No Change	
	Pauline Elizabeth Litton		42-40	CA	07-08-2017 Meeting Discussion regarding effect of Project on property and blight process	No Change	
	David Parish - Gates Parish & Co (as agent)		42-41	CA	31-10-2017 Letter Order Limits update notification sent	No Change	
			42-44	CA	14-05-2018 Letter Land Interest Questionnaire sent	No Change	
			42-45	CA	25-06-2018 Letter Land Interest Questionnaire sent	No Change	
			42-46	CA	04-07-2018 Letter Land Interest Questionnaire response	No Change	
			42-48	CA	09-10-2018 Letter Section 42 Statutory consultation notification sent	No Change	
			42-64	CA	19-11-2019 Phone Call Conversation regarding survey access	No Change	
			42-66	CA	27-01-2020 Letter Supplementary consultation notification sent	No Change	
					01-07-2020 Email Blight notice received	No Change	
					02-07-2020 Email Correspondence regarding survey access and compensation	No Change	
					13-07-2020 Letter Design Refinement consultation notification sent	No Change	
					22-07-2020 Email Correspondence sent acknowledging blight notice and two month statutory deadline set	No Change	
					22-07-2020 Email Correspondence regarding survey payment	No Change	
					28-08-2020 Email Correspondence sent with acceptance letter to blight notice	No Change	
					29-09-2020 Letter An invitation has been sent to negotiate and acquire land interests by voluntary agreement	No Change	
					15-10-2020 Email Correspondence regarding interest in voluntary agreement	No Change	
					13-07-2021 Letter Community Impacts consultation notification sent	No Change	
					05-10-2021 Email Correspondence to agent requesting valuation, property information and inspection	No Change	
					26-10-2021 Letter An invitation has been sent to negotiate and acquire land interests by voluntary agreement	No Change	
					03-11-2021 Meeting Site inspection of the property by Valuation Office Agency	No Change	
					15-11-2021 Email Correspondence from agent with property information	No Change	
					20-12-2021 Email Correspondence from agent regarding valuation	No Change	
					17-01-2022 Email Correspondence from agent regarding comparables	No Change	
					01-02-2022 Email Correspondence to agent requesting valuation, property information and inspection	No Change	
					02-02-2022 Meeting Site inspection of the property by Valuation Office Agency	No Change	

CA (Compulsory acquisition), CAR (Compulsory acquisition of rights over land and temporary possession), TP (Temporary possession)  
CAS (Compulsory acquisition of subsoil), CASTPS (Compulsory acquisition of subsoil and temporary possession of land at the surface)

						This Version:	Version 2.0 (December 2022)
						Previous Version:	Version 1.0 (October 2022)
						Change 1	
No.	Land interest name/organisation and land agent's name (if applicable)	Type of interest	Plot(s)	Land requirement	Status of negotiations with land interest	Cell in this row with change	Cell content in previous version
					03-02-2022 Email Correspondence from agent regarding valuation	No Change	
					08-02-2022 Email Correspondence to agent regarding Valuation Office Agency valuation and evidence	No Change	
					23-02-2022 Email Correspondence to agent regarding Valuation Office Agency valuation and evidence	No Change	
					31-03-2022 Email Correspondence to agent with final Valuation Office Agency position	No Change	
					06-04-2022 Email Correspondence from agent accepting settlement figure	No Change	
					03-05-2022 Phone Call Conversation with agent regarding valuation	No Change	
					05-05-2022 Email Correspondence from agent with landowner's written acceptance of Market Value	No Change	
					13-05-2022 Letter Local Refinement consultation notification sent	No Change	
					24-05-2022 Letter Local Refinement consultation extension notification sent	No Change	

CA (Compulsory acquisition), CAR (Compulsory acquisition of rights over land and temporary possession), TP (Temporary possession)  
 CAS (Compulsory acquisition of subsoil), CASTPS (Compulsory acquisition of subsoil and temporary possession of land at the surface)



						This Version:	Version 2.0 (December 2022)		
						Previous Version:	Version 1.0 (October 2022)		
						Change 1			
No.	Land interest name/organisation and land agent's name (if applicable)	Type of interest	Plot(s)	Land requirement	Status of negotiations with land interest	Cell in this row with change	Cell content in previous version		
472 Cont'd					27-06-2022 Email Correspondence from agent regarding valuation				
					27-07-2022 Email Correspondence to agent regarding valuation	No Change			
473	John Harry Shaw	Cat 1 and 3	42-169	CAR	An invitation to negotiate and acquire land interests by voluntary agreement has been sent by letter.	No Change			
					09-10-2018 Letter Land Interest Questionnaire sent	No Change			
					09-10-2018 Letter Section 42 Statutory consultation notification sent	No Change			
					08-02-2019 Letter Land Interest Questionnaire reminder sent	No Change			
					27-01-2020 Letter Supplementary consultation notification sent	No Change			
					13-07-2020 Letter Design Refinement consultation notification sent	No Change			
					29-09-2020 Letter An invitation has been sent to negotiate and acquire land interests by voluntary agreement	No Change			
					13-07-2021 Letter Community Impacts consultation notification sent	No Change			
					26-10-2021 Letter An invitation has been sent to negotiate and acquire land interests by voluntary agreement	No Change			
					13-05-2022 Letter Local Refinement consultation notification sent	No Change			
					24-05-2022 Letter Local Refinement consultation extension notification sent	No Change			
					474	John Lees Madeleine O'Brien Mark O'Brien Thomas Martin O'Brien	Cat 1, 2 and 3	44-68	CAR
31-10-2017 Letter Order Limits update notification sent	No Change								
44-80	CAR	20-08-2018 Letter Land Interest Questionnaire sent	No Change						
		15-08-2019 Letter 2019 Post-Statutory consultation notification sent	No Change						
		27-01-2020 Letter Supplementary consultation notification sent	No Change						
		13-07-2020 Letter Design Refinement consultation notification sent	No Change						
		29-09-2020 Letter An invitation has been sent to negotiate and acquire land interests by voluntary agreement	No Change						
		28-10-2020 Email Correspondence regarding voluntary agreement	No Change						
19-01-2021 Letter Land Interest Questionnaire sent	No Change								
13-07-2021 Letter Community Impacts consultation notification sent	No Change								
26-10-2021 Letter An invitation has been sent to negotiate and acquire land interests by voluntary agreement	No Change								
13-05-2022 Letter Local Refinement consultation notification sent	No Change								
24-05-2022 Letter Local Refinement consultation extension notification sent	No Change								
475	John Michael Beard	Cat 1 and 3	27-91	CAR	An invitation to negotiate and acquire land interests by voluntary agreement has been sent by letter.	No Change			
					27-01-2020 Letter Supplementary consultation notification sent	No Change			

CA (Compulsory acquisition), CAR (Compulsory acquisition of rights over land and temporary possession), TP (Temporary possession)  
 CAS (Compulsory acquisition of subsoil), CASTPS (Compulsory acquisition of subsoil and temporary possession of land at the surface)

							This Version:	Version 2.0 (December 2022)	
							Previous Version:	Version 1.0 (October 2022)	
							Change 1		
No.	Land interest name/organisation and land agent's name (if applicable)	Type of interest	Plot(s)	Land requirement	Status of negotiations with land interest			Cell in this row with change	Cell content in previous version
			27-93	CAR	13-07-2020	Letter	Design Refinement consultation notification sent	No Change	
			27-94	CAR	29-09-2020	Letter	An invitation has been sent to negotiate and acquire land interests by voluntary agreement	No Change	
					13-07-2021	Letter	Community Impacts consultation notification sent	No Change	
					26-10-2021	Letter	An invitation has been sent to negotiate and acquire land interests by voluntary agreement	No Change	
					13-05-2022	Letter	Local Refinement consultation notification sent	No Change	
					24-05-2022	Letter	Local Refinement consultation extension notification sent	No Change	
476	John Richard Wylie	Cat 1 and 3	42-149	CAR	An invitation to negotiate and acquire land interests by voluntary agreement has been sent by letter.			No Change	
					09-10-2018	Letter	Land Interest Questionnaire sent	No Change	

CA (Compulsory acquisition), CAR (Compulsory acquisition of rights over land and temporary possession), TP (Temporary possession)  
 CAS (Compulsory acquisition of subsoil), CASTPS (Compulsory acquisition of subsoil and temporary possession of land at the surface)

						This Version:	Version 2.0 (December 2022)
						Previous Version:	Version 1.0 (October 2022)
						Change 1	
No.	Land interest name/organisation and land agent's name (if applicable)	Type of interest	Plot(s)	Land requirement	Status of negotiations with land interest	Cell in this row with change	Cell content in previous version
476 Cont'd	Zoe Louise Wylie				09-10-2018 Letter Section 42 Statutory consultation notification sent		
					04-12-2018 Letter Land Interest Questionnaire response	No Change	
					27-01-2020 Letter Supplementary consultation notification sent	No Change	
					13-07-2020 Letter Design Refinement consultation notification sent	No Change	
					29-09-2020 Letter An invitation has been sent to negotiate and acquire land interests by voluntary agreement	No Change	
					01-11-2020 Email Correspondence regarding voluntary agreement letter and effect of Project on property	No Change	
					09-11-2020 Email Correspondence regarding voluntary agreement	No Change	
					13-07-2021 Letter Community Impacts consultation notification sent	No Change	
					26-10-2021 Letter An invitation has been sent to negotiate and acquire land interests by voluntary agreement	No Change	
					13-05-2022 Letter Local Refinement consultation notification sent	No Change	
					24-05-2022 Letter Local Refinement consultation extension notification sent	No Change	
477	John Robert Brightwell Tatyana Rostovtseva	Cat 1 and 3	09-55	TP	An invitation to negotiate and acquire land interests by voluntary agreement has been sent by letter.	No Change	
					10-08-2021 Letter Community Impacts consultation notification sent	No Change	
					26-10-2021 Letter An invitation has been sent to negotiate and acquire land interests by voluntary agreement	No Change	
					06-12-2021 Email Correspondence regarding interest in voluntary agreement	No Change	
					22-12-2021 Email Correspondence sending voluntary licence agreement	No Change	
					13-05-2022 Letter Local Refinement consultation notification sent	No Change	
24-05-2022 Letter Local Refinement consultation extension notification sent	No Change						
478	John Robert Seath	Cat 1 and 3	09-25	TP	An invitation to negotiate and acquire land interests by voluntary agreement has been sent by letter.	No Change	
					27-01-2020 Letter Supplementary consultation notification sent	No Change	
					13-07-2020 Letter Design Refinement consultation notification sent	No Change	
					29-09-2020 Letter An invitation has been sent to negotiate and acquire land interests by voluntary agreement	No Change	
					13-07-2021 Letter Community Impacts consultation notification sent	No Change	
					26-10-2021 Letter An invitation has been sent to negotiate and acquire land interests by voluntary agreement	No Change	
					13-05-2022 Letter Local Refinement consultation notification sent	No Change	
24-05-2022 Letter Local Refinement consultation extension notification sent	No Change						
479	John Royston Lawrence	Cat 1 and 3	23-49	CAR	An invitation to negotiate and acquire land interests by voluntary agreement has been sent by letter.	No Change	
					09-10-2018 Letter Section 42 Statutory consultation notification sent	No Change	

CA (Compulsory acquisition), CAR (Compulsory acquisition of rights over land and temporary possession), TP (Temporary possession)  
 CAS (Compulsory acquisition of subsoil), CASTPS (Compulsory acquisition of subsoil and temporary possession of land at the surface)

						This Version:	Version 2.0 (December 2022)
						Previous Version:	Version 1.0 (October 2022)
						Change 1	
No.	Land interest name/organisation and land agent's name (if applicable)	Type of interest	Plot(s)	Land requirement	Status of negotiations with land interest	Cell in this row with change	Cell content in previous version
	Patricia Ann Lawrence				09-10-2018 Letter Land Interest Questionnaire sent	No Change	
					23-10-2018 Letter Land Interest Questionnaire response	No Change	
					19-11-2019 Letter Survey access request sent	No Change	
					27-01-2020 Letter Supplementary consultation notification sent	No Change	
					13-07-2020 Letter Design Refinement consultation notification sent	No Change	
					29-09-2020 Letter An invitation has been sent to negotiate and acquire land interests by voluntary agreement	No Change	
					13-07-2021 Letter Community Impacts consultation notification sent	No Change	
					26-10-2021 Letter An invitation has been sent to negotiate and acquire land interests by voluntary agreement	No Change	

CA (Compulsory acquisition), CAR (Compulsory acquisition of rights over land and temporary possession), TP (Temporary possession)  
 CAS (Compulsory acquisition of subsoil), CASTPS (Compulsory acquisition of subsoil and temporary possession of land at the surface)

						This Version:	Version 2.0 (December 2022)							
						Previous Version:	Version 1.0 (October 2022)							
						Change 1								
No.	Land interest name/organisation and land agent's name (if applicable)	Type of interest	Plot(s)	Land requirement	Status of negotiations with land interest	Cell in this row with change	Cell content in previous version							
479 Cont'd					13-05-2022 Letter Local Refinement consultation notification sent	No Change								
					24-05-2022 Letter Local Refinement consultation extension notification sent									
480	John Stephen Short	Cat 1 and 3	33-197	CAR	An invitation to negotiate and acquire land interests by voluntary agreement has been sent by letter.	No Change								
					13-05-2022 Letter Local Refinement consultation notification sent									
					24-05-2022 Letter Local Refinement consultation extension notification sent									
					07-09-2022 Letter An invitation has been sent to negotiate and acquire land interests by voluntary agreement									
481	John William Claridge	Cat 1 and 3	43-58	CAR	An invitation to negotiate and acquire land interests by voluntary agreement has been sent by letter.	No Change								
					27-01-2020 Letter Supplementary consultation notification sent									
			43-59	CAR	13-07-2020 Letter Design Refinement consultation notification sent			No Change						
					29-09-2020 Letter An invitation has been sent to negotiate and acquire land interests by voluntary agreement									
										13-07-2021 Letter Community Impacts consultation notification sent	No Change			
										26-10-2021 Letter An invitation has been sent to negotiate and acquire land interests by voluntary agreement				
										13-05-2022 Letter Local Refinement consultation notification sent				
										24-05-2022 Letter Local Refinement consultation extension notification sent				
482	Johnny Chit Chung Wan	Cat 1 and 3	25-21	CAR	An invitation to negotiate and acquire land interests by voluntary agreement has been sent by letter.	No Change								
					27-01-2020 Letter Supplementary consultation notification sent									
					13-07-2020 Letter Design Refinement consultation notification sent			No Change						
					29-09-2020 Letter An invitation has been sent to negotiate and acquire land interests by voluntary agreement									
												13-07-2021 Letter Community Impacts consultation notification sent	No Change	
												26-10-2021 Letter An invitation has been sent to negotiate and acquire land interests by voluntary agreement		
												13-05-2022 Letter Local Refinement consultation notification sent		
												24-05-2022 Letter Local Refinement consultation extension notification sent		
483	Jonathan Richard Simon Caira	Cat 1 and 3	25-30	CAR	An invitation to negotiate and acquire land interests by voluntary agreement has been sent by letter.	No Change								
					27-01-2020 Letter Supplementary consultation notification sent									
					13-07-2020 Letter Design Refinement consultation notification sent			No Change						
					29-09-2020 Letter An invitation has been sent to negotiate and acquire land interests by voluntary agreement									
												13-07-2021 Letter Community Impacts consultation notification sent	No Change	
												26-10-2021 Letter An invitation has been sent to negotiate and acquire land interests by voluntary agreement		

CA (Compulsory acquisition), CAR (Compulsory acquisition of rights over land and temporary possession), TP (Temporary possession)  
 CAS (Compulsory acquisition of subsoil), CASTPS (Compulsory acquisition of subsoil and temporary possession of land at the surface)

						This Version:	Version 2.0 (December 2022)
						Previous Version:	Version 1.0 (October 2022)
						Change 1	
No.	Land interest name/organisation and land agent's name (if applicable)	Type of interest	Plot(s)	Land requirement	Status of negotiations with land interest	Cell in this row with change	Cell content in previous version
					13-05-2022 Letter Local Refinement consultation notification sent		
					24-05-2022 Letter Local Refinement consultation extension notification sent	No Change	
						No Change	
484	Joseph Alan Wilson	Cat 1 and 3	43-53	CAR	An invitation to negotiate and acquire land interests by voluntary agreement has been sent by letter.	No Change	
					27-01-2020 Letter Supplementary consultation notification sent	No Change	
			43-94	TP	16-03-2020 Letter Land Interest Questionnaire sent	No Change	
					13-07-2020 Letter Design Refinement consultation notification sent	No Change	
					29-09-2020 Letter An invitation has been sent to negotiate and acquire land interests by voluntary agreement	No Change	
					13-07-2021 Letter Community Impacts consultation notification sent	No Change	

CA (Compulsory acquisition), CAR (Compulsory acquisition of rights over land and temporary possession), TP (Temporary possession)  
 CAS (Compulsory acquisition of subsoil), CASTPS (Compulsory acquisition of subsoil and temporary possession of land at the surface)

						This Version:	Version 2.0 (December 2022)
						Previous Version:	Version 1.0 (October 2022)
						Change 1	
No.	Land interest name/organisation and land agent's name (if applicable)	Type of interest	Plot(s)	Land requirement	Status of negotiations with land interest	Cell in this row with change	Cell content in previous version
484 Cont'd					26-10-2021 Letter An invitation has been sent to negotiate and acquire land interests by voluntary agreement 13-05-2022 Letter Local Refinement consultation notification sent 24-05-2022 Letter Local Refinement consultation extension notification sent	No Change No Change No Change	
485	Joseph Amato	Cat 1 and 3	42-150	CAR	An invitation to negotiate and acquire land interests by voluntary agreement has been sent by letter. 27-01-2020 Letter Supplementary consultation notification sent 13-07-2020 Letter Design Refinement consultation notification sent 29-09-2020 Letter An invitation has been sent to negotiate and acquire land interests by voluntary agreement 13-07-2021 Letter Community Impacts consultation notification sent 26-10-2021 Letter An invitation has been sent to negotiate and acquire land interests by voluntary agreement 13-05-2022 Letter Local Refinement consultation notification sent 24-05-2022 Letter Local Refinement consultation extension notification sent	No Change No Change No Change No Change No Change No Change No Change No Change	
486	Joseph George Briscoe	Cat 1 and 3	42-52	CA	Property bought under the blight provisions by the Applicant. The occupier is a tenant of the Applicant occupying by way of an Assured Shorthold Tenancy. Possession will be sought under the AST first. 19-01-2021 Letter Land Interest Questionnaire sent 13-07-2021 Letter Community Impacts consultation notification sent 13-05-2022 Letter Local Refinement consultation notification sent 24-05-2022 Letter Local Refinement consultation extension notification sent	No Change No Change No Change No Change No Change	
487	Joseph William Drury	Cat 1 and 3	33-192	CAR	An invitation to negotiate and acquire land interests by voluntary agreement has been sent by letter. 09-10-2018 Letter Section 42 Statutory consultation notification sent 09-10-2018 Letter Land Interest Questionnaire sent 23-10-2018 Letter Land Interest Questionnaire response 27-01-2020 Letter Supplementary consultation notification sent 13-07-2020 Letter Design Refinement consultation notification sent 29-09-2020 Letter An invitation has been sent to negotiate and acquire land interests by voluntary agreement 13-07-2021 Letter Community Impacts consultation notification sent 26-10-2021 Letter An invitation has been sent to negotiate and acquire land interests by voluntary agreement 13-05-2022 Letter Local Refinement consultation notification sent 24-05-2022 Letter Local Refinement consultation extension notification sent	No Change No Change No Change No Change No Change No Change No Change No Change No Change No Change No Change	
488					An invitation to negotiate and acquire land interests by voluntary agreement has been sent by letter.	No Change	

CA (Compulsory acquisition), CAR (Compulsory acquisition of rights over land and temporary possession), TP (Temporary possession)  
CAS (Compulsory acquisition of subsoil), CASTPS (Compulsory acquisition of subsoil and temporary possession of land at the surface)

							This Version:	Version 2.0 (December 2022)	
							Previous Version:	Version 1.0 (October 2022)	
							Change 1		
No.	Land interest name/organisation and land agent's name (if applicable)	Type of interest	Plot(s)	Land requirement	Status of negotiations with land interest			Cell in this row with change	Cell content in previous version
	Josephine McGowan	Cat 1 and 3	09-21	TP	13-07-2020	Letter	Design Refinement consultation notification sent	No Change	
					29-09-2020	Letter	An invitation has been sent to negotiate and acquire land interests by voluntary agreement	No Change	
					13-07-2021	Letter	Community Impacts consultation notification sent	No Change	
					26-10-2021	Letter	An invitation has been sent to negotiate and acquire land interests by voluntary agreement	No Change	
					17-12-2021	Email	Correspondence regarding interest in voluntary agreement	No Change	
					05-01-2022	Email	Correspondence sending voluntary licence agreement	No Change	
					12-01-2022	Email	Correspondence regarding voluntary agreement letter	No Change	

CA (Compulsory acquisition), CAR (Compulsory acquisition of rights over land and temporary possession), TP (Temporary possession)  
 CAS (Compulsory acquisition of subsoil), CASTPS (Compulsory acquisition of subsoil and temporary possession of land at the surface)



						This Version:	Version 2.0 (December 2022)
						Previous Version:	Version 1.0 (October 2022)
						Change 1	
No.	Land interest name/organisation and land agent's name (if applicable)	Type of interest	Plot(s)	Land requirement	Status of negotiations with land interest	Cell in this row with change	Cell content in previous version
488 Cont'd					14-01-2022 Phone Call Conversation regarding voluntary agreement		
					13-05-2022 Letter Local Refinement consultation notification sent	No Change	
					24-05-2022 Letter Local Refinement consultation extension notification sent	No Change	
489	Josephine Rosa Churchman	Cat 1 and 3	25-35	CAR	An invitation to negotiate and acquire land interests by voluntary agreement has been sent by letter.	No Change	
					27-01-2020 Letter Supplementary consultation notification sent	No Change	
					13-07-2020 Letter Design Refinement consultation notification sent	No Change	
					29-09-2020 Letter An invitation has been sent to negotiate and acquire land interests by voluntary agreement	No Change	
					13-07-2021 Letter Community Impacts consultation notification sent	No Change	
					10-08-2021 Phone Call Conversation regarding voluntary agreement and concerns about effect of Project on property	No Change	
					26-10-2021 Letter An invitation has been sent to negotiate and acquire land interests by voluntary agreement	No Change	
					13-05-2022 Letter Local Refinement consultation notification sent	No Change	
24-05-2022 Letter Local Refinement consultation extension notification sent	No Change						
490	Josephine Vanner	Cat 1 and 3	26-65	CAR	An invitation to negotiate and acquire land interests by voluntary agreement has been sent by letter.	No Change	
					27-01-2020 Letter Supplementary consultation notification sent	No Change	
					13-07-2020 Letter Design Refinement consultation notification sent	No Change	
					29-09-2020 Letter An invitation has been sent to negotiate and acquire land interests by voluntary agreement	No Change	
					13-07-2021 Letter Community Impacts consultation notification sent	No Change	
					26-10-2021 Letter An invitation has been sent to negotiate and acquire land interests by voluntary agreement	No Change	
					13-05-2022 Letter Local Refinement consultation notification sent	No Change	
					24-05-2022 Letter Local Refinement consultation extension notification sent	No Change	
491	Joshua James Poulton	Cat 1	28-91	CA	An invitation to negotiate and acquire land interests by voluntary agreement has been sent by letter.	No Change	
					08-11-2019 Letter Land Interest Questionnaire sent	No Change	
			28-92	CA	27-01-2020 Letter Supplementary consultation notification sent	No Change	
					13-07-2020 Letter Design Refinement consultation notification sent	No Change	
					29-09-2020 Letter An invitation has been sent to negotiate and acquire land interests by voluntary agreement	No Change	
					19-01-2021 Letter Land Interest Questionnaire sent	No Change	
					18-02-2021 Letter Land Interest Questionnaire response	No Change	
					13-07-2021 Letter Community Impacts consultation notification sent	No Change	

CA (Compulsory acquisition), CAR (Compulsory acquisition of rights over land and temporary possession), TP (Temporary possession)  
 CAS (Compulsory acquisition of subsoil), CASTPS (Compulsory acquisition of subsoil and temporary possession of land at the surface)

						This Version:	Version 2.0 (December 2022)
						Previous Version:	Version 1.0 (October 2022)
						Change 1	
No.	Land interest name/organisation and land agent's name (if applicable)	Type of interest	Plot(s)	Land requirement	Status of negotiations with land interest	Cell in this row with change	Cell content in previous version
					26-10-2021 Letter An invitation has been sent to negotiate and acquire land interests by voluntary agreement		
					13-05-2022 Letter Local Refinement consultation notification sent	No Change	
					24-05-2022 Letter Local Refinement consultation extension notification sent	No Change	
492	Joy Hughes Trevor Wayne Hughes	Cat 1 and 3	33-150	CAR	An invitation to negotiate and acquire land interests by voluntary agreement has been sent by letter. 09-10-2018 Letter Land Interest Questionnaire sent 09-10-2018 Letter Section 42 Statutory consultation notification sent 08-02-2019 Letter Land Interest Questionnaire reminder sent 27-01-2020 Letter Supplementary consultation notification sent	No Change	
						No Change	
						No Change	
						No Change	
						No Change	
						No Change	

CA (Compulsory acquisition), CAR (Compulsory acquisition of rights over land and temporary possession), TP (Temporary possession)  
 CAS (Compulsory acquisition of subsoil), CASTPS (Compulsory acquisition of subsoil and temporary possession of land at the surface)

						This Version:	Version 2.0 (December 2022)
						Previous Version:	Version 1.0 (October 2022)
						Change 1	
No.	Land interest name/organisation and land agent's name (if applicable)	Type of interest	Plot(s)	Land requirement	Status of negotiations with land interest	Cell in this row with change	Cell content in previous version
492 Cont'd					13-07-2020 Letter Design Refinement consultation notification sent	No Change	
					29-09-2020 Letter An invitation has been sent to negotiate and acquire land interests by voluntary agreement	No Change	
					16-10-2020 Email Correspondence regarding voluntary agreement	No Change	
					13-07-2021 Letter Community Impacts consultation notification sent	No Change	
					26-10-2021 Letter An invitation has been sent to negotiate and acquire land interests by voluntary agreement	No Change	
					13-05-2022 Letter Local Refinement consultation notification sent	No Change	
					24-05-2022 Letter Local Refinement consultation extension notification sent	No Change	
					493	Judith Elizabeth Warnett William George Warnett Tom French - BTF Partnership (as agent)	Cat 1 and 3
27-01-2020 Letter Supplementary consultation notification sent	No Change						
13-07-2020 Letter Design Refinement consultation notification sent	No Change						
29-09-2020 Letter An invitation has been sent to negotiate and acquire land interests by voluntary agreement	No Change						
22-10-2020 Email Correspondence regarding voluntary agreement	No Change						
13-07-2021 Letter Community Impacts consultation notification sent	No Change						
01-02-2022 Letter Environmental compensation landowner engagement notification sent	No Change						
01-02-2022 Meeting Discussion regarding Project update and effect of Project on property	No Change						
14-02-2022 Letter Land Interest Questionnaire sent	No Change						
22-02-2022 Meeting Discussion regarding Project update and proposed environmental compensation	No Change						
04-03-2022 Email Correspondence attaching minutes of a meeting	No Change						
05-04-2022 Email Correspondence regarding survey access	No Change						
20-04-2022 Meeting Discussion regarding Project update and environmental compensation proposals	No Change						
03-05-2022 Email Correspondence attaching minutes of a meeting	No Change						
13-05-2022 Letter Local Refinement consultation notification sent	No Change						
24-05-2022 Letter Local Refinement consultation extension notification sent	No Change						
31-05-2022 Email Correspondence attaching minutes of a meeting	No Change						
15-07-2022 Email Correspondence regarding environmental compensation proposals update	No Change						
494	Julia Kennedy Taylor	Cat 1 and 3	33-245	CAR	An invitation to negotiate and acquire land interests by voluntary agreement has been sent by letter.	No Change	
					27-01-2020 Letter Supplementary consultation notification sent	No Change	

CA (Compulsory acquisition), CAR (Compulsory acquisition of rights over land and temporary possession), TP (Temporary possession)  
CAS (Compulsory acquisition of subsoil), CASTPS (Compulsory acquisition of subsoil and temporary possession of land at the surface)

						This Version:	Version 2.0 (December 2022)
						Previous Version:	Version 1.0 (October 2022)
						Change 1	
No.	Land interest name/organisation and land agent's name (if applicable)	Type of interest	Plot(s)	Land requirement	Status of negotiations with land interest	Cell in this row with change	Cell content in previous version
	Terence Thomas				16-03-2020 Letter Land Interest Questionnaire sent	No Change	
					13-07-2020 Letter Design Refinement consultation notification sent	No Change	
					29-09-2020 Letter An invitation has been sent to negotiate and acquire land interests by voluntary agreement	No Change	
					21-04-2021 Letter Land Interest Questionnaire response	No Change	
					13-07-2021 Letter Community Impacts consultation notification sent	No Change	
					26-10-2021 Letter An invitation has been sent to negotiate and acquire land interests by voluntary agreement	No Change	
					13-05-2022 Letter Local Refinement consultation notification sent	No Change	
					24-05-2022 Letter Local Refinement consultation extension notification sent	No Change	

CA (Compulsory acquisition), CAR (Compulsory acquisition of rights over land and temporary possession), TP (Temporary possession)  
 CAS (Compulsory acquisition of subsoil), CASTPS (Compulsory acquisition of subsoil and temporary possession of land at the surface)

						This Version:	Version 2.0 (December 2022)
						Previous Version:	Version 1.0 (October 2022)
						Change 1	
No.	Land interest name/organisation and land agent's name (if applicable)	Type of interest	Plot(s)	Land requirement	Status of negotiations with land interest	Cell in this row with change	Cell content in previous version
495	Julia Pasifull	Cat 1 and 3	09-35	TP	An invitation to negotiate and acquire land interests by voluntary agreement has been sent by letter.		
					27-01-2020 Letter Supplementary consultation notification sent	No Change	
					13-07-2020 Letter Design Refinement consultation notification sent	No Change	
					29-09-2020 Letter An invitation has been sent to negotiate and acquire land interests by voluntary agreement	No Change	
					13-07-2021 Letter Community Impacts consultation notification sent	No Change	
					26-10-2021 Letter An invitation has been sent to negotiate and acquire land interests by voluntary agreement	No Change	
					13-05-2022 Letter Local Refinement consultation notification sent	No Change	
					24-05-2022 Letter Local Refinement consultation extension notification sent	No Change	
496	Julia Rosemary Rhodes  Peter Anthony Rhodes	Cat 1 and 3	44-80  44-81 44-84 44-86	CAR  CAR CAR CAR	An invitation to negotiate and acquire land interests by voluntary agreement has been sent by letter.		
					31-10-2017 Letter Order Limits update notification sent	No Change	
					29-05-2018 Phone Call Conversation regarding survey access	No Change	
					20-08-2018 Letter Land Interest Questionnaire sent	No Change	
					02-09-2018 Letter Land Interest Questionnaire response	No Change	
					24-09-2018 Letter Land Interest Questionnaire response	No Change	
					30-09-2018 Letter Land Interest Questionnaire response	No Change	
					09-10-2018 Letter Section 42 Statutory consultation notification sent	No Change	
					27-01-2020 Letter Supplementary consultation notification sent	No Change	
					13-07-2020 Letter Design Refinement consultation notification sent	No Change	
					29-09-2020 Letter An invitation has been sent to negotiate and acquire land interests by voluntary agreement	No Change	
					13-07-2021 Letter Community Impacts consultation notification sent	No Change	
					26-10-2021 Letter An invitation has been sent to negotiate and acquire land interests by voluntary agreement	No Change	
					13-05-2022 Letter Local Refinement consultation notification sent	No Change	
					24-05-2022 Letter Local Refinement consultation extension notification sent	No Change	
497	Julie Deller	Cat 1 and 3	33-209	CAR	An invitation to negotiate and acquire land interests by voluntary agreement has been sent by letter.		
					09-10-2018 Letter Section 42 Statutory consultation notification sent	No Change	
					09-10-2018 Letter Land Interest Questionnaire sent	No Change	
					08-02-2019 Letter Land Interest Questionnaire reminder sent	No Change	
					27-01-2020 Letter Supplementary consultation notification sent	No Change	

CA (Compulsory acquisition), CAR (Compulsory acquisition of rights over land and temporary possession), TP (Temporary possession)  
 CAS (Compulsory acquisition of subsoil), CASTPS (Compulsory acquisition of subsoil and temporary possession of land at the surface)

						This Version:	Version 2.0 (December 2022)
						Previous Version:	Version 1.0 (October 2022)
						Change 1	
No.	Land interest name/organisation and land agent's name (if applicable)	Type of interest	Plot(s)	Land requirement	Status of negotiations with land interest	Cell in this row with change	Cell content in previous version
					13-07-2020 Letter Design Refinement consultation notification sent	No Change	
					29-09-2020 Letter An invitation has been sent to negotiate and acquire land interests by voluntary agreement	No Change	
					13-07-2021 Letter Community Impacts consultation notification sent	No Change	
					26-10-2021 Letter An invitation has been sent to negotiate and acquire land interests by voluntary agreement	No Change	
					13-05-2022 Letter Local Refinement consultation notification sent	No Change	
					24-05-2022 Letter Local Refinement consultation extension notification sent	No Change	
498	Julie Louise Crouch	Cat 1 and 3	30-24	TP	An invitation to negotiate and acquire land interests by voluntary agreement has been sent by letter. 13-07-2020 Letter Design Refinement consultation notification sent	No Change	
						No Change	

CA (Compulsory acquisition), CAR (Compulsory acquisition of rights over land and temporary possession), TP (Temporary possession)  
 CAS (Compulsory acquisition of subsoil), CASTPS (Compulsory acquisition of subsoil and temporary possession of land at the surface)

						This Version:	Version 2.0 (December 2022)
						Previous Version:	Version 1.0 (October 2022)
						Change 1	
No.	Land interest name/organisation and land agent's name (if applicable)	Type of interest	Plot(s)	Land requirement	Status of negotiations with land interest	Cell in this row with change	Cell content in previous version
498 Cont'd					29-09-2020 Letter An invitation has been sent to negotiate and acquire land interests by voluntary agreement		
					13-07-2021 Letter Community Impacts consultation notification sent	No Change	
					26-10-2021 Letter An invitation has been sent to negotiate and acquire land interests by voluntary agreement	No Change	
					13-05-2022 Letter Local Refinement consultation notification sent	No Change	
					24-05-2022 Letter Local Refinement consultation extension notification sent	No Change	
499	Julie Massey Robert Massey	Cat 1 and 3	27-79 27-84 27-85	CAR CAR CAR	A licence to acquire rights in relation to the landowner's subsoil up to the half-width of the highway has been agreed and completed.	No Change	
					20-07-2021 Email Correspondence regarding Project proposals and impact on property	No Change	
					22-07-2021 Letter Community Impacts consultation notification sent	No Change	
					27-07-2021 Email Correspondence regarding title ownership	No Change	
					26-10-2021 Letter An invitation has been sent to negotiate and acquire land interests by voluntary agreement	No Change	
					13-05-2022 Letter Local Refinement consultation notification sent	No Change	
					15-05-2022 Email Correspondence regarding Local Refinement consultation and compensation	No Change	
					24-05-2022 Letter Local Refinement consultation extension notification sent	No Change	
					13-06-2022 Email Correspondence sending voluntary licence agreement	No Change	
					15-06-2022 Email Correspondence regarding voluntary agreement and compensation	No Change	
					22-06-2022 Email Correspondence regarding voluntary licence agreement letter	No Change	
					06-07-2022 Email Correspondence regarding compensation	No Change	
500	Julie Pretorius	Cat 1 and 3	29-121	CA	An invitation to negotiate and acquire land interests by voluntary agreement has been sent by letter.	No Change	
					28-08-2018 Letter Land Interest Questionnaire sent	No Change	
					19-11-2018 Letter Section 42 Statutory consultation notification sent	No Change	
					21-11-2019 Meeting Land Interest Questionnaire assistance	No Change	
					27-01-2020 Letter Supplementary consultation notification sent	No Change	
					13-07-2020 Letter Design Refinement consultation notification sent	No Change	
					29-09-2020 Letter An invitation has been sent to negotiate and acquire land interests by voluntary agreement	No Change	
					13-07-2021 Letter Community Impacts consultation notification sent	No Change	
					26-10-2021 Letter An invitation has been sent to negotiate and acquire land interests by voluntary agreement	No Change	
13-05-2022 Letter Local Refinement consultation notification sent	No Change						

CA (Compulsory acquisition), CAR (Compulsory acquisition of rights over land and temporary possession), TP (Temporary possession)  
 CAS (Compulsory acquisition of subsoil), CASTPS (Compulsory acquisition of subsoil and temporary possession of land at the surface)

						This Version:	Version 2.0 (December 2022)
						Previous Version:	Version 1.0 (October 2022)
						Change 1	
No.	Land interest name/organisation and land agent's name (if applicable)	Type of interest	Plot(s)	Land requirement	Status of negotiations with land interest	Cell in this row with change	Cell content in previous version
					24-05-2022 Letter Local Refinement consultation extension notification sent		
501	June Ivy Hawkes	Cat 1 and 3	01-20	CAR	An invitation to negotiate and acquire land interests by voluntary agreement has been sent by letter.	No Change	
			01-21	CAR	13-05-2022 Letter Local Refinement consultation notification sent	No Change	
			01-22	CAR	24-05-2022 Letter Local Refinement consultation extension notification sent	No Change	
					07-09-2022 Letter An invitation has been sent to negotiate and acquire land interests by voluntary agreement	No Change	
502	June Patricia Burleigh	Cat 1 and 3	25-85	CAR	An invitation to negotiate and acquire land interests by voluntary agreement has been sent by letter.	No Change	
					27-01-2020 Letter Supplementary consultation notification sent	No Change	
					13-07-2020 Letter Design Refinement consultation notification sent	No Change	

CA (Compulsory acquisition), CAR (Compulsory acquisition of rights over land and temporary possession), TP (Temporary possession)  
 CAS (Compulsory acquisition of subsoil), CASTPS (Compulsory acquisition of subsoil and temporary possession of land at the surface)



						This Version:	Version 2.0 (December 2022)	
						Previous Version:	Version 1.0 (October 2022)	
						Change 1		
No.	Land interest name/organisation and land agent's name (if applicable)	Type of interest	Plot(s)	Land requirement	Status of negotiations with land interest	Cell in this row with change	Cell content in previous version	
502 Cont'd					29-09-2020 Letter An invitation has been sent to negotiate and acquire land interests by voluntary agreement			
					13-07-2021 Letter Community Impacts consultation notification sent	No Change		
					26-10-2021 Letter An invitation has been sent to negotiate and acquire land interests by voluntary agreement	No Change		
					13-05-2022 Letter Local Refinement consultation notification sent	No Change		
					24-05-2022 Letter Local Refinement consultation extension notification sent	No Change		
503	Karen Eileen Cox Robert Steven Cox	Cat 1, 2 and 3	38-03	CAR	An invitation to negotiate and acquire land interests by voluntary agreement has been sent by letter.	No Change		
					09-10-2018 Letter Section 42 Statutory consultation notification sent	No Change		
					09-10-2018 Letter Land Interest Questionnaire sent	No Change		
					08-02-2019 Letter Land Interest Questionnaire reminder sent	No Change		
					27-01-2020 Letter Supplementary consultation notification sent	No Change		
					13-07-2020 Letter Design Refinement consultation notification sent	No Change		
					29-09-2020 Letter An invitation has been sent to negotiate and acquire land interests by voluntary agreement	No Change		
					13-07-2021 Letter Community Impacts consultation notification sent	No Change		
					26-10-2021 Letter An invitation has been sent to negotiate and acquire land interests by voluntary agreement	No Change		
					11-05-2022 Letter Landowner engagement notification sent	No Change		
					13-05-2022 Letter Local Refinement consultation notification sent	No Change		
					39-64	CA	No Change	
					39-65	CAR	No Change	
					39-66	CAR	No Change	
					39-67	CAR	No Change	
					39-68	TP	No Change	
					39-69	TP	No Change	
					39-70	TP	No Change	
					39-72	CAR	No Change	
					39-73	CA	No Change	
39-74	TP	No Change						
39-77	TP	No Change						
39-78	CAR	No Change						
39-79	CA	No Change						
39-82	CAR	No Change						
41-01	CAR	No Change						
41-03	CAR	No Change						
504	Karen Marie Fletcher Sharon Wisbey	Cat 1 and 3	28-02	CAR	The landowner has instructed an agent and discussions regarding a potential voluntary agreement in relation to the land commenced in August 2022.	No Change		
					31-10-2019 Email Correspondence regarding survey access	No Change		
			28-04	CAR	27-01-2020 Letter Supplementary consultation notification sent	No Change		

CA (Compulsory acquisition), CAR (Compulsory acquisition of rights over land and temporary possession), TP (Temporary possession)  
 CAS (Compulsory acquisition of subsoil), CASTPS (Compulsory acquisition of subsoil and temporary possession of land at the surface)

						This Version:	Version 2.0 (December 2022)
						Previous Version:	Version 1.0 (October 2022)
						Change 1	
No.	Land interest name/organisation and land agent's name (if applicable)	Type of interest	Plot(s)	Land requirement	Status of negotiations with land interest	Cell in this row with change	Cell content in previous version
	Patrick Downing - Strutt and Parker		28-10	CA	16-03-2020 Letter Land Interest Questionnaire sent	No Change	

CA (Compulsory acquisition), CAR (Compulsory acquisition of rights over land and temporary possession), TP (Temporary possession)  
 CAS (Compulsory acquisition of subsoil), CASTPS (Compulsory acquisition of subsoil and temporary possession of land at the surface)

						This Version:	Version 2.0 (December 2022)
						Previous Version:	Version 1.0 (October 2022)
						Change 1	
No.	Land interest name/organisation and land agent's name (if applicable)	Type of interest	Plot(s)	Land requirement	Status of negotiations with land interest	Cell in this row with change	Cell content in previous version
504 Cont'd	<i>(as agent)</i>		29-248	CAR	17-06-2020 Email Correspondence regarding survey consent form	No Change	
			29-255	CA	13-07-2020 Letter Design Refinement consultation notification sent	No Change	
			29-262	CAR	29-09-2020 Letter An invitation has been sent to negotiate and acquire land interests by voluntary agreement	No Change	
					16-11-2020 Email Correspondence regarding property sale options	No Change	
					08-02-2021 Email Correspondence regarding survey works	No Change	
					12-03-2021 Email Correspondence requesting land access	No Change	
					07-04-2021 Phone Call Conversation regarding land occupancy and impact of the Project on land	No Change	
					11-05-2021 Email Correspondence regarding survey works	No Change	
					25-06-2021 Email Correspondence regarding voluntary agreement letter	No Change	
					13-07-2021 Letter Community Impacts consultation notification sent	No Change	
					27-07-2021 Email Correspondence regarding compensation payment	No Change	
					26-10-2021 Letter An invitation has been sent to negotiate and acquire land interests by voluntary agreement	No Change	
					04-11-2021 Email Correspondence regarding compensation payment	No Change	
					21-04-2022 Email Correspondence regarding option agreement	No Change	
					13-05-2022 Letter Local Refinement consultation notification sent	No Change	
					24-05-2022 Letter Local Refinement consultation extension notification sent	No Change	
					27-06-2022 Email Correspondence regarding interest in voluntary agreement and fee policy	No Change	
					28-06-2022 Email Correspondence regarding survey payment	No Change	
					04-08-2022 Meeting Discussion with agent regarding Project proposals and voluntary agreement	No Change	
					24-08-2022 Email Correspondence with agent regarding voluntary agreement	No Change	
28-09-2022 Email Correspondence with agent regarding voluntary agreement	No Change						
505	Karen Rose Wakeman	Cat 1 and 3	10-06	CAR	An invitation to negotiate and acquire land interests by voluntary agreement has been sent by letter.	No Change	
					01-02-2022 Letter Environmental compensation landowner engagement notification sent	No Change	
			10-07	CAR	14-02-2022 Letter Land Interest Questionnaire sent	No Change	
					10-03-2022 Letter Land Interest Questionnaire sent	No Change	
					23-03-2022 Letter Land Interest Questionnaire response	No Change	
13-05-2022 Letter Local Refinement consultation notification sent	No Change						

CA (Compulsory acquisition), CAR (Compulsory acquisition of rights over land and temporary possession), TP (Temporary possession)  
 CAS (Compulsory acquisition of subsoil), CASTPS (Compulsory acquisition of subsoil and temporary possession of land at the surface)

						This Version:	Version 2.0 (December 2022)
						Previous Version:	Version 1.0 (October 2022)
						Change 1	
No.	Land interest name/organisation and land agent's name (if applicable)	Type of interest	Plot(s)	Land requirement	Status of negotiations with land interest	Cell in this row with change	Cell content in previous version
					24-05-2022 Letter Local Refinement consultation extension notification sent		
					07-09-2022 Letter An invitation has been sent to negotiate and acquire land interests by voluntary agreement	No Change	
506	Karen Tilney	Cat 1 and 3	26-48	CAR	An invitation to negotiate and acquire land interests by voluntary agreement has been sent by letter.	No Change	
					27-01-2020 Letter Supplementary consultation notification sent	No Change	
					13-07-2020 Letter Design Refinement consultation notification sent	No Change	
					29-09-2020 Letter An invitation has been sent to negotiate and acquire land interests by voluntary agreement	No Change	
					13-07-2021 Letter Community Impacts consultation notification sent	No Change	
					26-10-2021 Letter An invitation has been sent to negotiate and acquire land interests by voluntary agreement	No Change	
					13-05-2022 Letter Local Refinement consultation notification sent	No Change	
					24-05-2022 Letter Local Refinement consultation extension notification sent	No Change	

CA (Compulsory acquisition), CAR (Compulsory acquisition of rights over land and temporary possession), TP (Temporary possession)  
 CAS (Compulsory acquisition of subsoil), CASTPS (Compulsory acquisition of subsoil and temporary possession of land at the surface)

						This Version:	Version 2.0 (December 2022)
						Previous Version:	Version 1.0 (October 2022)
						Change 1	
No.	Land interest name/organisation and land agent's name (if applicable)	Type of interest	Plot(s)	Land requirement	Status of negotiations with land interest	Cell in this row with change	Cell content in previous version
507	Karl Francis Newman	Cat 1 and 3	33-240	CAR	An invitation to negotiate and acquire land interests by voluntary agreement has been sent by letter.		
					09-10-2018 Letter Section 42 Statutory consultation notification sent	No Change	
					09-10-2018 Letter Land Interest Questionnaire sent	No Change	
					23-10-2018 Letter Land Interest Questionnaire response	No Change	
					27-01-2020 Letter Supplementary consultation notification sent	No Change	
					03-02-2020 Email Correspondence regarding Project proposals and concerns about the Project on property	No Change	
					06-02-2020 Email Correspondence regarding Project proposals	No Change	
					13-07-2020 Letter Design Refinement consultation notification sent	No Change	
					13-07-2021 Letter Community Impacts consultation notification sent	No Change	
					13-05-2022 Letter Local Refinement consultation notification sent	No Change	
24-05-2022 Letter Local Refinement consultation extension notification sent	No Change						
508	Karla L Saunders	Cat 1	29-40	CA	Occupier at Gammonfields Way Travellers site. Occupied by way of a licence agreement from Thurrock Council. On site consultation events have been held and attended by Thurrock Council representatives and members of the travelling community to seek feedback on alternative relocation options for this site. During COVID-19 options and engagement were shared via a private Facebook Group as well as engagement by the Traveller Liaison Officer for Thurrock Council. New site agreed in principle by both Thurrock as the Freeholder and by the occupiers. All occupiers will be relocated onto the new site and discussions are ongoing to agree the final details of the design of the site layout. This will enable an indicative plan to be agreed.		
					27-11-2018 Meeting On site consultation event	No Change	
					05-12-2019 Meeting On site consultation event	No Change	
					24-02-2020 Meeting On site consultation event	No Change	
					13-07-2020 Letter Design Refinement consultation notification sent	No Change	
					13-07-2020 Meeting On site consultation event	No Change	
					13-07-2021 Letter Community Impacts consultation notification sent	No Change	
					13-05-2022 Letter Local Refinement consultation notification sent	No Change	
					24-05-2022 Letter Local Refinement consultation extension notification sent	No Change	
					07-07-2022 Letter Engagement seeking feedback on proposals for final site and pitch layout	No Change	
509	Kathleen Ellen Drury	Cat 1 and 3	33-192	CAR	An invitation to negotiate and acquire land interests by voluntary agreement has been sent by letter.		
					09-10-2018 Letter Land Interest Questionnaire sent	No Change	
					09-10-2018 Letter Section 42 Statutory consultation notification sent	No Change	
					23-10-2018 Letter Land Interest Questionnaire response	No Change	
					27-01-2020 Letter Supplementary consultation notification sent	No Change	

CA (Compulsory acquisition), CAR (Compulsory acquisition of rights over land and temporary possession), TP (Temporary possession)  
 CAS (Compulsory acquisition of subsoil), CASTPS (Compulsory acquisition of subsoil and temporary possession of land at the surface)

						This Version:	Version 2.0 (December 2022)
						Previous Version:	Version 1.0 (October 2022)
						Change 1	
No.	Land interest name/organisation and land agent's name (if applicable)	Type of interest	Plot(s)	Land requirement	Status of negotiations with land interest	Cell in this row with change	Cell content in previous version
					13-07-2020 Letter Design Refinement consultation notification sent	No Change	
					29-09-2020 Letter An invitation has been sent to negotiate and acquire land interests by voluntary agreement	No Change	
					13-07-2021 Letter Community Impacts consultation notification sent	No Change	
					26-10-2021 Letter An invitation has been sent to negotiate and acquire land interests by voluntary agreement	No Change	
					13-05-2022 Letter Local Refinement consultation notification sent	No Change	

CA (Compulsory acquisition), CAR (Compulsory acquisition of rights over land and temporary possession), TP (Temporary possession)  
 CAS (Compulsory acquisition of subsoil), CASTPS (Compulsory acquisition of subsoil and temporary possession of land at the surface)

						This Version:	Version 2.0 (December 2022)	
						Previous Version:	Version 1.0 (October 2022)	
						Change 1		
No.	Land interest name/organisation and land agent's name (if applicable)	Type of interest	Plot(s)	Land requirement	Status of negotiations with land interest	Cell in this row with change	Cell content in previous version	
509 Cont'd					24-05-2022 Letter Local Refinement consultation extension notification sent	No Change		
510	Kathleen Marguerite Grylls	Cat 1 and 3	33-139	CAR	An invitation to negotiate and acquire land interests by voluntary agreement has been sent by letter.	No Change		
					09-10-2018 Letter Land Interest Questionnaire sent	No Change		
					09-10-2018 Letter Section 42 Statutory consultation notification sent	No Change		
					08-02-2019 Letter Land Interest Questionnaire reminder sent	No Change		
					27-01-2020 Letter Supplementary consultation notification sent	No Change		
					13-07-2020 Letter Design Refinement consultation notification sent	No Change		
					29-09-2020 Letter An invitation has been sent to negotiate and acquire land interests by voluntary agreement	No Change		
					04-05-2021 Letter Survey access request sent	No Change		
					13-07-2021 Letter Community Impacts consultation notification sent	No Change		
					26-10-2021 Letter An invitation has been sent to negotiate and acquire land interests by voluntary agreement	No Change		
					13-05-2022 Letter Local Refinement consultation notification sent	No Change		
					24-05-2022 Letter Local Refinement consultation extension notification sent	No Change		
					511	Kathryn Homes Limited Runwood Properties Limited	Cat 1, 2 and 3	28-08
12-04-2017 Letter Preferred Route Announcement notification sent	No Change							
31-07-2017 Phone Call Conversation regarding survey access	No Change							
29-253 CA	17-08-2017 Letter Survey access request sent	No Change						
29-254 CA	11-09-2017 Meeting Discussion regarding Preferred Route Announcement and Project design interface with Whitecroft Care Home	No Change						
29-258 CAR	31-10-2017 Letter Order Limits update notification sent	No Change						
29-259 CA	11-05-2018 Letter Land Interest Questionnaire response	No Change						
29-260 CA	14-05-2018 Letter Land Interest Questionnaire sent	No Change						
29-261 CA	11-06-2018 Letter Land Interest Questionnaire response	No Change						
	09-10-2018 Letter Section 42 Statutory consultation notification sent	No Change						
	11-06-2019 Phone Call Conversation regarding impact on care home and meeting on site to be arranged	No Change						
	15-08-2019 Letter 2019 Post-Statutory consultation notification sent	No Change						
	10-09-2019 Meeting Discussion regarding Project proposals and the effect of Project on property	No Change						

CA (Compulsory acquisition), CAR (Compulsory acquisition of rights over land and temporary possession), TP (Temporary possession)  
 CAS (Compulsory acquisition of subsoil), CASTPS (Compulsory acquisition of subsoil and temporary possession of land at the surface)

						This Version:	Version 2.0 (December 2022)
						Previous Version:	Version 1.0 (October 2022)
						Change 1	
No.	Land interest name/organisation and land agent's name (if applicable)	Type of interest	Plot(s)	Land requirement	Status of negotiations with land interest	Cell in this row with change	Cell content in previous version
					04-10-2019 Meeting Design update meeting following feedback from Statutory Consultation, explained design refinements that had been made to help reduce impact on the Care Home		
					27-01-2020 Letter Supplementary consultation notification sent	No Change	
					26-05-2020 Email Correspondence arranging a meeting	No Change	
					01-06-2020 Meeting Discussion regarding Project update, data and further information requests	No Change	
					05-06-2020 Email Correspondence attaching draft minutes of a meeting	No Change	
					18-06-2020 Email Correspondence regarding technical note regarding Project proposals	No Change	

CA (Compulsory acquisition), CAR (Compulsory acquisition of rights over land and temporary possession), TP (Temporary possession)  
 CAS (Compulsory acquisition of subsoil), CASTPS (Compulsory acquisition of subsoil and temporary possession of land at the surface)



						This Version:	Version 2.0 (December 2022)
						Previous Version:	Version 1.0 (October 2022)
						Change 1	
No.	Land interest name/organisation and land agent's name (if applicable)	Type of interest	Plot(s)	Land requirement	Status of negotiations with land interest	Cell in this row with change	Cell content in previous version
511 Cont'd					13-07-2020 Letter Design Refinement consultation notification sent	No Change	
					02-09-2020 Email Correspondence regarding survey works	No Change	
					29-09-2020 Letter An invitation has been sent to negotiate and acquire land interests by voluntary agreement	No Change	
					06-10-2020 Email Correspondence regarding survey works	No Change	
					03-11-2020 Email Correspondence regarding survey works	No Change	
					13-11-2020 Email Correspondence regarding survey works	No Change	
					25-03-2021 Email Correspondence attaching environmental update report	No Change	
					08-04-2021 Email Correspondence regarding request for a meeting	No Change	
					04-05-2021 Email Correspondence regarding environmental concerns raised at a previous meeting	No Change	
					05-05-2021 Email Correspondence attaching minutes of a meeting	No Change	
					20-05-2021 Email Correspondence regarding actions taken following previous meeting and request for a future meeting to discuss traffic and construction impact	No Change	
					05-07-2021 Email Correspondence regarding upcoming Community Impacts consultation and survey data	No Change	
					13-07-2021 Letter Community Impacts consultation notification sent	No Change	
					30-07-2021 Email Correspondence regarding Thurrock Council setting out their position in relation to Whitecroft Care Home	No Change	
					04-10-2021 Meeting Discussion regarding effect of Project on property and potential relocation	No Change	
					26-10-2021 Letter An invitation has been sent to negotiate and acquire land interests by voluntary agreement	No Change	
					13-12-2021 Letter Landowner engagement notification sent	No Change	
					16-12-2021 Phone Call Conversation regarding voluntary agreement	No Change	
					16-12-2021 Email Correspondence regarding fee policy	No Change	
					18-02-2022 Email Correspondence regarding survey access request	No Change	
					16-03-2022 Email Correspondence requesting a meeting	No Change	
					13-05-2022 Letter Local Refinement consultation notification sent	No Change	
					23-05-2022 Meeting Discussion regarding Project proposals, Project design and mitigation	No Change	
					24-05-2022 Letter Local Refinement consultation extension notification sent	No Change	
27-05-2022 Phone Call Conversation regarding effect of Project on property and landowner requesting further information about the Project	No Change						
16-06-2022 Meeting Discussion regarding Project proposals, Project update and the effect of Project on property	No Change						
19-07-2022 Email Correspondence with newly appointed agent	No Change						

CA (Compulsory acquisition), CAR (Compulsory acquisition of rights over land and temporary possession), TP (Temporary possession)  
 CAS (Compulsory acquisition of subsoil), CASTPS (Compulsory acquisition of subsoil and temporary possession of land at the surface)

						This Version:	Version 2.0 (December 2022)
						Previous Version:	Version 1.0 (October 2022)
						Change 1	
No.	Land interest name/organisation and land agent's name (if applicable)	Type of interest	Plot(s)	Land requirement	Status of negotiations with land interest	Cell in this row with change	Cell content in previous version
512	Katie O'Mara	Cat 1 and 3	05-10	CAR	An invitation to negotiate and acquire land interests by voluntary agreement has been sent by letter.		
					27-01-2020 Letter Supplementary consultation notification sent	No Change	
					13-07-2020 Letter Design Refinement consultation notification sent	No Change	
					29-09-2020 Letter An invitation has been sent to negotiate and acquire land interests by voluntary agreement	No Change	
					13-07-2021 Letter Community Impacts consultation notification sent	No Change	
					26-10-2021 Letter An invitation has been sent to negotiate and acquire land interests by voluntary agreement	No Change	
					13-05-2022 Letter Local Refinement consultation notification sent	No Change	
					24-05-2022 Letter Local Refinement consultation extension notification sent	No Change	

CA (Compulsory acquisition), CAR (Compulsory acquisition of rights over land and temporary possession), TP (Temporary possession)  
 CAS (Compulsory acquisition of subsoil), CASTPS (Compulsory acquisition of subsoil and temporary possession of land at the surface)

						This Version:	Version 2.0 (December 2022)
						Previous Version:	Version 1.0 (October 2022)
						Change 1	
No.	Land interest name/organisation and land agent's name (if applicable)	Type of interest	Plot(s)	Land requirement	Status of negotiations with land interest	Cell in this row with change	Cell content in previous version
513	Kay Frances Bird	Cat 1 and 3	30-48	TP	An invitation to negotiate and acquire land interests by voluntary agreement has been sent by letter.	No Change	
					13-07-2020 Letter Design Refinement consultation notification sent	No Change	
					29-09-2020 Letter An invitation has been sent to negotiate and acquire land interests by voluntary agreement	No Change	
					13-07-2021 Letter Community Impacts consultation notification sent	No Change	
					26-10-2021 Letter An invitation has been sent to negotiate and acquire land interests by voluntary agreement	No Change	
					13-05-2022 Letter Local Refinement consultation notification sent	No Change	
					24-05-2022 Letter Local Refinement consultation extension notification sent	No Change	
514	Kaye Edwina June Rixson	Cat 1 and 3	24-173	TP	An invitation to negotiate and acquire land interests by voluntary agreement has been sent by letter.	No Change	
					09-10-2018 Letter Land Interest Questionnaire sent	No Change	
					09-10-2018 Letter Section 42 Statutory consultation notification sent	No Change	
					08-02-2019 Letter Land Interest Questionnaire reminder sent	No Change	
					27-01-2020 Letter Supplementary consultation notification sent	No Change	
					13-07-2020 Letter Design Refinement consultation notification sent	No Change	
					29-09-2020 Letter An invitation has been sent to negotiate and acquire land interests by voluntary agreement	No Change	
					13-07-2021 Letter Community Impacts consultation notification sent	No Change	
					26-10-2021 Letter An invitation has been sent to negotiate and acquire land interests by voluntary agreement	No Change	
					13-05-2022 Letter Local Refinement consultation notification sent	No Change	
24-05-2022 Letter Local Refinement consultation extension notification sent	No Change						
515	Kayleigh Jo Hammond Luke Philip Hammond	Cat 1 and 3	33-163	CAR	An invitation to negotiate and acquire land interests by voluntary agreement has been sent by letter.	No Change	
					09-10-2018 Letter Land Interest Questionnaire sent	No Change	
					09-10-2018 Letter Section 42 Statutory consultation notification sent	No Change	
					03-01-2019 Letter Land Interest Questionnaire response	No Change	
					27-01-2020 Letter Supplementary consultation notification sent	No Change	
					13-07-2020 Letter Design Refinement consultation notification sent	No Change	
					29-09-2020 Letter An invitation has been sent to negotiate and acquire land interests by voluntary agreement	No Change	
					13-07-2021 Letter Community Impacts consultation notification sent	No Change	
					26-10-2021 Letter An invitation has been sent to negotiate and acquire land interests by voluntary agreement	No Change	
					13-05-2022 Letter Local Refinement consultation notification sent	No Change	

CA (Compulsory acquisition), CAR (Compulsory acquisition of rights over land and temporary possession), TP (Temporary possession)  
 CAS (Compulsory acquisition of subsoil), CASTPS (Compulsory acquisition of subsoil and temporary possession of land at the surface)

						This Version:	Version 2.0 (December 2022)
						Previous Version:	Version 1.0 (October 2022)
						Change 1	
No.	Land interest name/organisation and land agent's name (if applicable)	Type of interest	Plot(s)	Land requirement	Status of negotiations with land interest	Cell in this row with change	Cell content in previous version
					24-05-2022 Letter Local Refinement consultation extension notification sent		
516	Keely Jane Spellane	Cat 1, 2 and 3	19-41	CA	An invitation to negotiate and acquire land interests by voluntary agreement has been sent by letter.	No Change	
					13-07-2020 Letter Design Refinement consultation notification sent	No Change	
			19-42	CA	29-09-2020 Letter An invitation has been sent to negotiate and acquire land interests by voluntary agreement	No Change	
			19-52	CA	19-01-2021 Letter Land Interest Questionnaire sent	No Change	
			19-56	CA	13-07-2021 Letter Community Impacts consultation notification sent	No Change	
			22-111	CA	26-10-2021 Letter An invitation has been sent to negotiate and acquire land interests by voluntary agreement	No Change	
					13-05-2022 Letter Local Refinement consultation notification sent	No Change	

CA (Compulsory acquisition), CAR (Compulsory acquisition of rights over land and temporary possession), TP (Temporary possession)  
 CAS (Compulsory acquisition of subsoil), CASTPS (Compulsory acquisition of subsoil and temporary possession of land at the surface)

						This Version:	Version 2.0 (December 2022)
						Previous Version:	Version 1.0 (October 2022)
						Change 1	
No.	Land interest name/organisation and land agent's name (if applicable)	Type of interest	Plot(s)	Land requirement	Status of negotiations with land interest	Cell in this row with change	Cell content in previous version
516 Cont'd					24-05-2022 Letter Local Refinement consultation extension notification sent	No Change	
517	Keith Brian Archer	Cat 1 and 3	30-69	TP	An invitation to negotiate and acquire land interests by voluntary agreement has been sent by letter. 13-07-2020 Letter Design Refinement consultation notification sent 29-09-2020 Letter An invitation has been sent to negotiate and acquire land interests by voluntary agreement 13-07-2021 Letter Community Impacts consultation notification sent 26-10-2021 Letter An invitation has been sent to negotiate and acquire land interests by voluntary agreement 13-05-2022 Letter Local Refinement consultation notification sent 24-05-2022 Letter Local Refinement consultation extension notification sent	No Change	
518	Keith Joseph Rayment	Cat 1 and 3	28-59	CAR	An invitation to negotiate and acquire land interests by voluntary agreement has been sent by letter. 27-01-2020 Letter Supplementary consultation notification sent 13-07-2020 Letter Design Refinement consultation notification sent 29-09-2020 Letter An invitation has been sent to negotiate and acquire land interests by voluntary agreement 13-07-2021 Letter Community Impacts consultation notification sent 26-10-2021 Letter An invitation has been sent to negotiate and acquire land interests by voluntary agreement 13-05-2022 Letter Local Refinement consultation notification sent 24-05-2022 Letter Local Refinement consultation extension notification sent	No Change	
519	Keith William Deller	Cat 1 and 3	33-209	CAR	An invitation to negotiate and acquire land interests by voluntary agreement has been sent by letter. 09-10-2018 Letter Land Interest Questionnaire sent 09-10-2018 Letter Section 42 Statutory consultation notification sent 08-02-2019 Letter Land Interest Questionnaire reminder sent 27-01-2020 Letter Supplementary consultation notification sent 13-07-2020 Letter Design Refinement consultation notification sent 29-09-2020 Letter An invitation has been sent to negotiate and acquire land interests by voluntary agreement 13-07-2021 Letter Community Impacts consultation notification sent 26-10-2021 Letter An invitation has been sent to negotiate and acquire land interests by voluntary agreement 13-05-2022 Letter Local Refinement consultation notification sent 24-05-2022 Letter Local Refinement consultation extension notification sent	No Change	
520					An invitation to negotiate and acquire land interests by voluntary agreement has been sent by letter.	No Change	

CA (Compulsory acquisition), CAR (Compulsory acquisition of rights over land and temporary possession), TP (Temporary possession)

CAS (Compulsory acquisition of subsoil), CASTPS (Compulsory acquisition of subsoil and temporary possession of land at the surface)

							This Version:	Version 2.0 (December 2022)	
							Previous Version:	Version 1.0 (October 2022)	
							Change 1		
No.	Land interest name/organisation and land agent's name (if applicable)	Type of interest	Plot(s)	Land requirement	Status of negotiations with land interest			Cell in this row with change	Cell content in previous version
	Kelly Chapman	Cat 1, 2 and 3	19-41	CA	13-07-2020	Letter	Design Refinement consultation notification sent	No Change	
			19-42	CA	29-09-2020	Letter	An invitation has been sent to negotiate and acquire land interests by voluntary agreement	No Change	
			19-52	CA	30-10-2020	Phone Call	Conversation regarding voluntary agreement letter	No Change	
			19-56	CA	19-01-2021	Letter	Land Interest Questionnaire sent	No Change	
			22-111	CA	13-07-2021	Letter	Community Impacts consultation notification sent	No Change	
					26-10-2021	Letter	An invitation has been sent to negotiate and acquire land interests by voluntary agreement	No Change	
					13-05-2022	Letter	Local Refinement consultation notification sent	No Change	
					24-05-2022	Letter	Local Refinement consultation extension notification sent	No Change	

CA (Compulsory acquisition), CAR (Compulsory acquisition of rights over land and temporary possession), TP (Temporary possession)  
 CAS (Compulsory acquisition of subsoil), CASTPS (Compulsory acquisition of subsoil and temporary possession of land at the surface)

						This Version:	Version 2.0 (December 2022)
						Previous Version:	Version 1.0 (October 2022)
						Change 1	
No.	Land interest name/organisation and land agent's name (if applicable)	Type of interest	Plot(s)	Land requirement	Status of negotiations with land interest	Cell in this row with change	Cell content in previous version
521	Kent County Council	Cat 1, 2 and 3	01-09	CAR	The Applicant has been in contact with the Local Authority since Preferred Route Announcement April 2017. The Applicant has also been in direct engagement with Shorne Woods Country Park as part of Kent County Council, and engaged with the Local Authority's agent on matters of land requirements and compensation provisions. Multiple survey consent forms have been agreed to facilitate Applicant surveys, including agreement of compensation therefrom. The Applicant is progressing a Statement of Common Ground with the landowner.		
					12-04-2017 Letter Preferred Route Announcement notification sent	No Change	
					28-04-2017 Meeting Discussion regarding Preferred Route Announcement	No Change	
					17-08-2017 Letter Survey access request sent	No Change	
					24-10-2017 Meeting Discussion regarding route updates, introduction and explanation of the Environmental Impact Assessment scoping report	No Change	
					31-10-2017 Letter Order Limits update notification sent	No Change	
					27-11-2017 Meeting Discussion regarding Non-Motorised User routes	No Change	
					29-11-2017 Meeting Discussion regarding Development Consent Order process and air quality	No Change	
					19-03-2018 Meeting Stakeholder Advisor Panel meeting	No Change	
					26-03-2018 Meeting Discussion regarding Statement of Community consultation	No Change	
					25-06-2018 Letter Land Interest Questionnaire sent	No Change	
					01-07-2018 Letter Land Interest Questionnaire sent	No Change	
					12-07-2018 Letter Land Interest Questionnaire sent	No Change	
					20-07-2018 Meeting Discussion regarding Order Limits update	No Change	
					10-08-2018 Meeting Discussion regarding environmental Project identification, Order Limits and proposed land use	No Change	
					20-08-2018 Letter Land Interest Questionnaire sent	No Change	
					04-09-2018 Meeting Discussion regarding Order Limits and Project update	No Change	
					09-10-2018 Letter Section 42 Statutory consultation notification sent	No Change	
					09-10-2018 Letter Land Interest Questionnaire sent	No Change	
					29-10-2018 Meeting Discussion regarding Project design	No Change	
					29-10-2018 Letter Land Interest Questionnaire sent	No Change	
07-11-2018 Meeting Discussion regarding impacts on the Shorne Woods Country Park	No Change						
21-02-2019 Meeting Discussion regarding Planning Performance Agreements	No Change						
11-03-2019 Letter Land Interest Questionnaire sent	No Change						
04-04-2019 Meeting Discussion regarding legacy, skills and employment approaches, ideas and future collaboration	No Change						
25-04-2019 Meeting Discussion regarding Project design	No Change						

CA (Compulsory acquisition), CAR (Compulsory acquisition of rights over land and temporary possession), TP (Temporary possession)  
 CAS (Compulsory acquisition of subsoil), CASTPS (Compulsory acquisition of subsoil and temporary possession of land at the surface)

							This Version:	Version 2.0 (December 2022)	
							Previous Version:	Version 1.0 (October 2022)	
							Change 1		
No.	Land interest name/organisation and land agent's name (if applicable)	Type of interest	Plot(s)	Land requirement	Status of negotiations with land interest			Cell in this row with change	Cell content in previous version
			03-14	CAR	29-04-2019	Email	Correspondence regarding survey works	No Change	
			03-15	CA	31-05-2019	Letter	Land Interest Questionnaire response	No Change	
			03-17	CAR	25-07-2019	Meeting	Discussion regarding Project update, Project timeline and future engagement	No Change	
			03-18	CA	30-07-2019	Letter	Land Interest Questionnaire response	No Change	
			03-20	CA	15-01-2020	Meeting	Supplementary consultation briefing	No Change	
			03-21	CA	21-01-2020	Meeting	Discussion regarding Statement of Common Ground draft	No Change	
			03-22	CA	27-01-2020	Letter	Supplementary consultation notification sent	No Change	

CA (Compulsory acquisition), CAR (Compulsory acquisition of rights over land and temporary possession), TP (Temporary possession)  
 CAS (Compulsory acquisition of subsoil), CASTPS (Compulsory acquisition of subsoil and temporary possession of land at the surface)



						This Version:	Version 2.0 (December 2022)
						Previous Version:	Version 1.0 (October 2022)
						Change 1	
No.	Land interest name/organisation and land agent's name (if applicable)	Type of interest	Plot(s)	Land requirement	Status of negotiations with land interest	Cell in this row with change	Cell content in previous version
521 Cont'd			03-24	CA	12-02-2020 Meeting Discussion with Shorne Woods Country Park and Kent County Council regarding changes arising from Supplementary consultation		
			03-27	CA	16-03-2020 Letter Land Interest Questionnaire sent	No Change	
			03-29	CA	04-06-2020 Meeting Discussion with Shorne Woods Country Park and Kent County Council regarding revisions to public open space, ecological mitigation measures, utilities and possible future management provisions	No Change	
			03-30	CA	13-07-2020 Letter Design Refinement consultation notification sent	No Change	
			03-33	CAR	22-07-2020 Meeting Discussion regarding Design Refinement consultation	No Change	
			03-34	CA	03-09-2020 Meeting Discussion regarding impact of Project on property, landowner interests, Project design and issues log	No Change	
			03-35	CA	12-10-2020 Meeting Discussion regarding issues log and Statement of Common Ground	No Change	
			03-36	TP	17-11-2020 Meeting Discussion regarding Project update	No Change	
			03-37	CA	25-11-2020 Meeting Discussion regarding effect of Project on property and mitigation	No Change	
			03-39	CA	08-12-2020 Meeting Discussion regarding Project update, Development Consent Order application and mitigation	No Change	
			03-40	CA	11-01-2021 Letter Land Interest Questionnaire sent	No Change	
			03-42	CA	12-01-2021 Meeting Discussion regarding ecology and continued collaboration	No Change	
			03-44	CA	14-01-2021 Meeting Discussion regarding potential Project design update	No Change	
			03-45	CA	21-01-2021 Meeting Discussion regarding Project update, stakeholder engagement process, Planning Performance Agreements and planned works	No Change	
			03-46	CA	22-01-2021 Email Correspondence regarding land referencing	No Change	
			03-47	CA	09-02-2021 Meeting Discussion regarding utilities design and legacy space	No Change	
			03-50	CA	18-02-2021 Meeting Discussion regarding Project update, stakeholder engagement process, Planning Performance Agreements and planned works	No Change	
			03-53	CA	18-03-2021 Meeting Discussion regarding Project update, stakeholder engagement process, Planning Performance Agreements and planned works	No Change	
			03-54	CA	29-03-2021 Meeting Discussion regarding Project design and Non-Motorised User routes	No Change	
			03-55	CA	15-04-2021 Meeting Discussion regarding Project update, stakeholder engagement process, Planning Performance Agreements and planned works	No Change	
			03-56	CA	19-04-2021 Email Correspondence regarding Development Consent Order resubmission	No Change	
			03-58	CA	26-04-2021 Email Correspondence regarding cultural heritage	No Change	
			03-59	CA	10-05-2021 Meeting Order Limits update	No Change	
03-60	CA	13-05-2021 Email Correspondence regarding demobilisation of survey works	No Change				
03-62	CA	17-05-2021 Meeting Discussion regarding Project proposals	No Change				
03-65	CA	20-05-2021 Meeting Discussion regarding Project update, stakeholder engagement process, Planning Performance Agreements and planned works	No Change				
03-66	CA	17-06-2021 Meeting Discussion regarding Project update, stakeholder engagement process, Planning Performance Agreements and planned works	No Change				

CA (Compulsory acquisition), CAR (Compulsory acquisition of rights over land and temporary possession), TP (Temporary possession)  
 CAS (Compulsory acquisition of subsoil), CASTPS (Compulsory acquisition of subsoil and temporary possession of land at the surface)

						This Version:	Version 2.0 (December 2022)
						Previous Version:	Version 1.0 (October 2022)
						Change 1	
No.	Land interest name/organisation and land agent's name (if applicable)	Type of interest	Plot(s)	Land requirement	Status of negotiations with land interest	Cell in this row with change	Cell content in previous version
			03-67	CA	28-06-2021 Email Correspondence regarding Heads of Terms agreement		
			03-70	CA	13-07-2021 Letter Community Impacts consultation notification sent	No Change	
						No Change	

CA (Compulsory acquisition), CAR (Compulsory acquisition of rights over land and temporary possession), TP (Temporary possession)  
 CAS (Compulsory acquisition of subsoil), CASTPS (Compulsory acquisition of subsoil and temporary possession of land at the surface)

						This Version:	Version 2.0 (December 2022)
						Previous Version:	Version 1.0 (October 2022)
						Change 1	
No.	Land interest name/organisation and land agent's name (if applicable)	Type of interest	Plot(s)	Land requirement	Status of negotiations with land interest	Cell in this row with change	Cell content in previous version
521 Cont'd			03-76	CA	20-07-2021 Meeting Discussion regarding Project update, stakeholder engagement process, Planning Performance Agreements and planned works	No Change	
			03-77	CA	19-08-2021 Meeting Discussion regarding Project update, stakeholder engagement process, Planning Performance Agreements and planned works	No Change	
			03-78	CA	26-08-2021 Email Correspondence regarding Project proposals and attaching land use plans	No Change	
			03-80	TP	16-09-2021 Meeting Discussion regarding Project update, stakeholder engagement process, Planning Performance Agreements and planned works	No Change	
			03-81	CA	14-10-2021 Email Correspondence regarding survey payments	No Change	
			03-87	CAR	18-10-2021 Meeting Discussion regarding effect of Project on property and compensation	No Change	
			03-89	CA	21-10-2021 Meeting Discussion regarding Project update, stakeholder engagement process, Planning Performance Agreements and planned works	No Change	
			03-90	CA	03-11-2021 Email Correspondence regarding Heads of Terms agreement	No Change	
			03-91	CA	18-11-2021 Meeting Discussion regarding Project update, stakeholder engagement process, Planning Performance Agreements and planned works	No Change	
			03-92	CA	16-12-2021 Meeting Discussion regarding Project update, stakeholder engagement process, Planning Performance Agreements and planned works	No Change	
			03-94	CA	15-02-2022 Email Correspondence regarding Non-Motorised User routes	No Change	
			03-96	CAR	17-02-2022 Email Correspondence regarding Project proposals	No Change	
			03-98	CAR	25-02-2022 Meeting Discussion regarding utilities	No Change	
			03-99	CA	15-03-2022 Email Correspondence regarding Local Refinement consultation	No Change	
			03-100	CA	13-05-2022 Letter Local Refinement consultation notification sent	No Change	
			03-102	CA	19-05-2022 Email Correspondence regarding survey access request	No Change	
			03-103	CA	24-05-2022 Letter Local Refinement consultation extension notification sent	No Change	
			03-104	CA	02-08-2022 Letter Land Interest Questionnaire sent	No Change	
			03-107	CA	01-09-2022 Letter Landowner engagement notification sent	No Change	
			03-108	CA	02-09-2022 Meeting Discussion with new landowner surveyor regarding Project land requirements and moving forwards	No Change	
03-110	CA	05-09-2022 Letter Landowner engagement notification sent	No Change				
03-112	CAR		No Change				
03-113	CA		No Change				
03-116	CA		No Change				
03-117	CA		No Change				
03-118	CA		No Change				
03-119	CA		No Change				

CA (Compulsory acquisition), CAR (Compulsory acquisition of rights over land and temporary possession), TP (Temporary possession)  
 CAS (Compulsory acquisition of subsoil), CASTPS (Compulsory acquisition of subsoil and temporary possession of land at the surface)

						This Version:	Version 2.0 (December 2022)
						Previous Version:	Version 1.0 (October 2022)
						Change 1	
No.	Land interest name/organisation and land agent's name (if applicable)	Type of interest	Plot(s)	Land requirement	Status of negotiations with land interest	Cell in this row with change	Cell content in previous version
			03-126	CA		No Change	
			03-127	CA		No Change	
			03-128	CA		No Change	
			03-129	CA		No Change	
			03-132	CA		No Change	

CA (Compulsory acquisition), CAR (Compulsory acquisition of rights over land and temporary possession), TP (Temporary possession)  
 CAS (Compulsory acquisition of subsoil), CASTPS (Compulsory acquisition of subsoil and temporary possession of land at the surface)

						This Version:	Version 2.0 (December 2022)
						Previous Version:	Version 1.0 (October 2022)
						Change 1	
No.	Land interest name/organisation and land agent's name (if applicable)	Type of interest	Plot(s)	Land requirement	Status of negotiations with land interest	Cell in this row with change	Cell content in previous version
521 Cont'd			03-133	CA		No Change	
			03-135	CAR		No Change	
			03-136	CA		No Change	
			03-138	CA		No Change	
			03-139	CAR		No Change	
			03-140	CAR		No Change	
			03-141	CAR		No Change	
			03-142	CAR		No Change	
			03-143	CAR		No Change	
			03-144	CAR		No Change	
			03-145	CA		No Change	
			03-146	CAR		No Change	
			03-150	CA		No Change	
			03-152	CA		No Change	
			04-10	CA		No Change	
			04-13	CA		No Change	
			04-14	CAR		No Change	
			04-15	CA		No Change	
			04-20	CA		No Change	
			04-23	CA		No Change	
			04-25	TP		No Change	
			04-37	TP		No Change	
			04-38	CAR		No Change	
			04-46	TP		No Change	
			04-47	CA		No Change	
			04-48	CA		No Change	
			04-49	CA		No Change	
			04-50	CA		No Change	
			04-51	CA		No Change	
			04-52	CA		No Change	
			04-53	CA		No Change	
			04-57	CA		No Change	
04-58	CAR	No Change					
04-63	CAR	No Change					
04-65	CA	No Change					
04-66	CA	No Change					
04-67	CA	No Change					

CA (Compulsory acquisition), CAR (Compulsory acquisition of rights over land and temporary possession), TP (Temporary possession)  
 CAS (Compulsory acquisition of subsoil), CASTPS (Compulsory acquisition of subsoil and temporary possession of land at the surface)

						This Version:	Version 2.0 (December 2022)
						Previous Version:	Version 1.0 (October 2022)
						Change 1	
No.	Land interest name/organisation and land agent's name (if applicable)	Type of interest	Plot(s)	Land requirement	Status of negotiations with land interest	Cell in this row with change	Cell content in previous version
521 Cont'd			04-68	CA		No Change	
			04-70	CA		No Change	
			04-71	CA		No Change	
			04-73	CA		No Change	
			04-74	CA		No Change	
			04-76	CA		No Change	
			04-77	CA		No Change	
			04-78	CA		No Change	
			04-80	CA		No Change	
			04-84	CA		No Change	
			04-88	CA		No Change	
			04-90	CA		No Change	
			04-91	CA		No Change	
			04-92	CAR		No Change	
			04-93	CAR		No Change	
			04-95	CA		No Change	
			04-96	TP		No Change	
			04-102	CA		No Change	
			04-103	TP		No Change	
			04-107	CA		No Change	
			04-110	CA		No Change	
			04-111	CA		No Change	
			04-117	CA		No Change	
			04-118	CA		No Change	
			04-119	CA		No Change	
			04-120	CA		No Change	
			04-123	TP		No Change	
			04-124	CA		No Change	
			04-126	CA		No Change	
			04-132	CA		No Change	
04-144	CA	No Change					
04-145	CAR	No Change					
04-147	CA	No Change					
04-148	CAR	No Change					
04-149	CAR	No Change					
04-150	CA	No Change					

CA (Compulsory acquisition), CAR (Compulsory acquisition of rights over land and temporary possession), TP (Temporary possession)  
 CAS (Compulsory acquisition of subsoil), CASTPS (Compulsory acquisition of subsoil and temporary possession of land at the surface)

						This Version:	Version 2.0 (December 2022)
						Previous Version:	Version 1.0 (October 2022)
						Change 1	
No.	Land interest name/organisation and land agent's name (if applicable)	Type of interest	Plot(s)	Land requirement	Status of negotiations with land interest	Cell in this row with change	Cell content in previous version
			04-151	CAR		No Change	

CA (Compulsory acquisition), CAR (Compulsory acquisition of rights over land and temporary possession), TP (Temporary possession)  
 CAS (Compulsory acquisition of subsoil), CASTPS (Compulsory acquisition of subsoil and temporary possession of land at the surface)

						This Version:	Version 2.0 (December 2022)
						Previous Version:	Version 1.0 (October 2022)
						Change 1	
No.	Land interest name/organisation and land agent's name (if applicable)	Type of interest	Plot(s)	Land requirement	Status of negotiations with land interest	Cell in this row with change	Cell content in previous version
521 Cont'd			04-152	CAR		No Change	
			04-153	CAR		No Change	
			04-154	CAR		No Change	
			04-155	CA		No Change	
			04-156	CA		No Change	
			04-157	CA		No Change	
			04-158	CA		No Change	
			04-159	CA		No Change	
			04-160	CA		No Change	
			04-161	CA		No Change	
			04-162	CA		No Change	
			04-163	CA		No Change	
			04-168	CA		No Change	
			04-171	CA		No Change	
			04-173	CA		No Change	
			04-186	CA		No Change	
			04-187	CA		No Change	
			04-195	CA		No Change	
			04-200	TP		No Change	
			04-201	CA		No Change	
			04-202	CA		No Change	
04-203	CA	No Change					
04-204	CA	No Change					
04-205	CA	No Change					
04-208	CA	No Change					
04-211	CA	No Change					
04-213	CA	No Change					

CA (Compulsory acquisition), CAR (Compulsory acquisition of rights over land and temporary possession), TP (Temporary possession)  
 CAS (Compulsory acquisition of subsoil), CASTPS (Compulsory acquisition of subsoil and temporary possession of land at the surface)



						This Version:	Version 2.0 (December 2022)
						Previous Version:	Version 1.0 (October 2022)
						Change 1	
No.	Land interest name/organisation and land agent's name (if applicable)	Type of interest	Plot(s)	Land requirement	Status of negotiations with land interest	Cell in this row with change	Cell content in previous version
			04-217	CA		No Change	
			04-218	CA		No Change	
			04-220	CA		No Change	
			04-221	CA		No Change	
			04-223	CAR		No Change	
			04-224	CA		No Change	
			04-226	CAR		No Change	
			04-227	CAR		No Change	
			04-228	CAR		No Change	
			04-233	TP		No Change	

CA (Compulsory acquisition), CAR (Compulsory acquisition of rights over land and temporary possession), TP (Temporary possession)  
 CAS (Compulsory acquisition of subsoil), CASTPS (Compulsory acquisition of subsoil and temporary possession of land at the surface)

						This Version:	Version 2.0 (December 2022)
						Previous Version:	Version 1.0 (October 2022)
						Change 1	
No.	Land interest name/organisation and land agent's name (if applicable)	Type of interest	Plot(s)	Land requirement	Status of negotiations with land interest	Cell in this row with change	Cell content in previous version
521 Cont'd			04-234	CA			
			04-236	CA		No Change	
			04-237	CA		No Change	
			04-244	CAR		No Change	
			04-246	CAR		No Change	
			04-247	CAR		No Change	
			04-249	CAR		No Change	
			04-250	CA		No Change	
			04-251	CAR		No Change	
			04-252	CAR		No Change	
			04-253	TP		No Change	
			04-254	TP		No Change	
			04-255	TP		No Change	
			04-258	TP		No Change	
			04-259	CAR		No Change	
			04-260	CA		No Change	
			04-264	CA		No Change	
			04-265	CA		No Change	
			04-266	CAR		No Change	
			04-268	CAR		No Change	
			04-271	CA		No Change	
			04-274	CAR		No Change	
			05-01	TP		No Change	
			05-02	TP		No Change	
			05-03	TP		No Change	
			05-04	TP		No Change	
			05-05	TP		No Change	
			05-07	CAR		No Change	
			05-08	CAR		No Change	
			05-09	CAR		No Change	
05-10	CAR	No Change					
05-11	CAR	No Change					
05-12	CAR	No Change					

CA (Compulsory acquisition), CAR (Compulsory acquisition of rights over land and temporary possession), TP (Temporary possession)  
 CAS (Compulsory acquisition of subsoil), CASTPS (Compulsory acquisition of subsoil and temporary possession of land at the surface)

						This Version:	Version 2.0 (December 2022)
						Previous Version:	Version 1.0 (October 2022)
						Change 1	
No.	Land interest name/organisation and land agent's name (if applicable)	Type of interest	Plot(s)	Land requirement	Status of negotiations with land interest	Cell in this row with change	Cell content in previous version
			05-13	CAR		No Change	
			05-14	CAR		No Change	
			05-15	CAR		No Change	
			05-16	CAR		No Change	

CA (Compulsory acquisition), CAR (Compulsory acquisition of rights over land and temporary possession), TP (Temporary possession)  
 CAS (Compulsory acquisition of subsoil), CASTPS (Compulsory acquisition of subsoil and temporary possession of land at the surface)

						This Version:	Version 2.0 (December 2022)
						Previous Version:	Version 1.0 (October 2022)
						Change 1	
No.	Land interest name/organisation and land agent's name (if applicable)	Type of interest	Plot(s)	Land requirement	Status of negotiations with land interest	Cell in this row with change	Cell content in previous version
521 Cont'd			05-17	CAR		No Change	
			05-18	CAR		No Change	
			06-01	CA		No Change	
			06-02	CA		No Change	
			06-03	CAR		No Change	
			06-06	CA		No Change	
			06-08	TP		No Change	
			06-09	TP		No Change	
			06-10	CA		No Change	
			06-12	CA		No Change	
			06-13	CA		No Change	
			06-14	CA		No Change	
			06-15	CA		No Change	
			06-16	CA		No Change	
			06-17	CA		No Change	
			06-18	CAR		No Change	
			06-19	CAR		No Change	
			06-20	CA		No Change	
			06-21	CA		No Change	
			06-22	CA		No Change	
			06-23	CA		No Change	
			06-24	CA		No Change	
			06-25	CA		No Change	
			06-26	CA		No Change	
			06-27	CA		No Change	
			06-28	CA		No Change	
			06-29	CA		No Change	
			06-30	CA		No Change	
			06-31	CA		No Change	
			06-32	CA		No Change	
			06-34	CA		No Change	
			06-35	CA		No Change	
			06-36	CA		No Change	
			06-38	CA		No Change	
06-39	CA	No Change					
06-40	CA	No Change					
06-41	CA	No Change					

CA (Compulsory acquisition), CAR (Compulsory acquisition of rights over land and temporary possession), TP (Temporary possession)  
 CAS (Compulsory acquisition of subsoil), CASTPS (Compulsory acquisition of subsoil and temporary possession of land at the surface)

						This Version:	Version 2.0 (December 2022)
						Previous Version:	Version 1.0 (October 2022)
						Change 1	
No.	Land interest name/organisation and land agent's name (if applicable)	Type of interest	Plot(s)	Land requirement	Status of negotiations with land interest	Cell in this row with change	Cell content in previous version
521 Cont'd			06-42	CA		No Change	
			06-43	CA		No Change	
			06-44	CA		No Change	
			06-45	CA		No Change	
			06-47	CA		No Change	
			06-48	CA		No Change	
			06-49	CA		No Change	
			06-50	CA		No Change	
			06-52	CA		No Change	
			06-54	CAR		No Change	
			06-55	CAR		No Change	
			06-56	CAR		No Change	
			06-57	CA		No Change	
			06-59	CA		No Change	
			06-61	CA		No Change	
			06-62	CA		No Change	
			06-63	CA		No Change	
			06-66	CA		No Change	
			06-69	CA		No Change	
			06-70	CA		No Change	
			06-71	CA		No Change	
			06-72	CAR		No Change	
			06-73	CA		No Change	
			06-74	CA		No Change	
			06-76	CA		No Change	
			06-78	CAR		No Change	
			06-79	CA		No Change	
			06-80	CA		No Change	
			06-82	CA		No Change	
			06-83	CA		No Change	
06-84	CA	No Change					
06-91	CAR	No Change					
06-92	CA	No Change					
06-94	CA	No Change					
06-96	CAR	No Change					
06-98	CAR	No Change					
06-99	CAR	No Change					

CA (Compulsory acquisition), CAR (Compulsory acquisition of rights over land and temporary possession), TP (Temporary possession)  
 CAS (Compulsory acquisition of subsoil), CASTPS (Compulsory acquisition of subsoil and temporary possession of land at the surface)

						This Version:	Version 2.0 (December 2022)
						Previous Version:	Version 1.0 (October 2022)
						Change 1	
No.	Land interest name/organisation and land agent's name (if applicable)	Type of interest	Plot(s)	Land requirement	Status of negotiations with land interest	Cell in this row with change	Cell content in previous version
521 Cont'd			06-100	CA			
			06-102	CAR		No Change	
			06-104	CAR		No Change	
			06-107	CAR		No Change	
			06-109	TP		No Change	
			06-111	CAR		No Change	
			06-112	CAR		No Change	
			06-113	CAR		No Change	
			06-114	CAR		No Change	
			06-115	CAR		No Change	
			06-121	CAR		No Change	
			06-125	CA		No Change	
			06-127	CA		No Change	
			06-130	CA		No Change	
			06-131	CAR		No Change	
			06-133	CA		No Change	
			06-141	CA		No Change	
			06-142	CA		No Change	
			06-143	CA		No Change	
			06-144	CAR		No Change	
06-145	CA	No Change					
06-152	CAR	No Change					
06-153	TP	No Change					
06-158	CAR	No Change					
06-159	CA	No Change					
06-168	CA	No Change					
06-170	CA	No Change					

CA (Compulsory acquisition), CAR (Compulsory acquisition of rights over land and temporary possession), TP (Temporary possession)  
 CAS (Compulsory acquisition of subsoil), CASTPS (Compulsory acquisition of subsoil and temporary possession of land at the surface)

						This Version:	Version 2.0 (December 2022)
						Previous Version:	Version 1.0 (October 2022)
						Change 1	
No.	Land interest name/organisation and land agent's name (if applicable)	Type of interest	Plot(s)	Land requirement	Status of negotiations with land interest	Cell in this row with change	Cell content in previous version
			06-197	CA		No Change	
			06-200	CA		No Change	
			06-201	CA		No Change	
			06-207	CAR		No Change	
			06-208	CAR		No Change	
			07-01	CAR		No Change	
			07-02	CAR		No Change	
			07-04	CAR		No Change	
			07-05	CAR		No Change	
			07-09	CAR		No Change	

CA (Compulsory acquisition), CAR (Compulsory acquisition of rights over land and temporary possession), TP (Temporary possession)  
 CAS (Compulsory acquisition of subsoil), CASTPS (Compulsory acquisition of subsoil and temporary possession of land at the surface)

						This Version:	Version 2.0 (December 2022)
						Previous Version:	Version 1.0 (October 2022)
						Change 1	
No.	Land interest name/organisation and land agent's name (if applicable)	Type of interest	Plot(s)	Land requirement	Status of negotiations with land interest	Cell in this row with change	Cell content in previous version
521 Cont'd			07-10	CA		No Change	
			07-11	CAR		No Change	
			07-13	CA		No Change	
			07-14	CA		No Change	
			07-15	CAR		No Change	
			07-17	CA		No Change	
			07-18	CA		No Change	
			07-19	CA		No Change	
			07-20	CA		No Change	
			07-21	CA		No Change	
			07-22	CA		No Change	
			07-23	CA		No Change	
			07-24	CA		No Change	
			07-25	CA		No Change	
			07-26	CAR		No Change	
			07-27	CAR		No Change	
			07-28	CA		No Change	
			07-29	CAR		No Change	
			07-30	CA		No Change	
			07-32	CA		No Change	
			07-36	CA		No Change	
			07-38	CA		No Change	
			07-40	CAR		No Change	
			07-41	CAR		No Change	
			07-42	CAR		No Change	
			07-44	CA		No Change	
			07-45	CA		No Change	
			07-46	CA		No Change	
			07-49	CA		No Change	
			07-50	CA		No Change	
08-04	CA	No Change					
08-05	CA	No Change					
08-06	CAR	No Change					
08-07	CAR	No Change					
08-10	CAR	No Change					
08-11	CAR	No Change					
08-12	CAR	No Change					

CA (Compulsory acquisition), CAR (Compulsory acquisition of rights over land and temporary possession), TP (Temporary possession)  
 CAS (Compulsory acquisition of subsoil), CASTPS (Compulsory acquisition of subsoil and temporary possession of land at the surface)



						This Version:	Version 2.0 (December 2022)
						Previous Version:	Version 1.0 (October 2022)
						Change 1	
No.	Land interest name/organisation and land agent's name (if applicable)	Type of interest	Plot(s)	Land requirement	Status of negotiations with land interest	Cell in this row with change	Cell content in previous version
521 Cont'd			08-13	CAR		No Change	
			08-14	CAR		No Change	
			08-15	CAR		No Change	
			09-02	TP		No Change	
			09-03	TP		No Change	
			09-04	TP		No Change	
			09-05	TP		No Change	
			09-06	TP		No Change	
			09-07	TP		No Change	
			09-08	TP		No Change	
			09-09	TP		No Change	
			09-10	TP		No Change	
			09-11	TP		No Change	
			09-12	TP		No Change	
			09-13	TP		No Change	
			09-14	TP		No Change	
			09-15	TP		No Change	
			09-16	TP		No Change	
			09-17	TP		No Change	
			09-18	TP		No Change	
			09-19	TP		No Change	
			09-20	TP		No Change	
			09-21	TP		No Change	
			09-22	TP		No Change	
			09-23	TP		No Change	
			09-24	TP		No Change	
			09-25	TP		No Change	
			09-26	TP		No Change	
			09-27	TP		No Change	
			09-28	TP		No Change	
			09-29	TP		No Change	
			09-30	TP		No Change	
			09-31	TP		No Change	
			09-32	TP		No Change	
			09-33	TP		No Change	
09-34	TP	No Change					
09-35	TP	No Change					

CA (Compulsory acquisition), CAR (Compulsory acquisition of rights over land and temporary possession), TP (Temporary possession)

CAS (Compulsory acquisition of subsoil), CASTPS (Compulsory acquisition of subsoil and temporary possession of land at the surface)

						This Version:	Version 2.0 (December 2022)
						Previous Version:	Version 1.0 (October 2022)
						Change 1	
No.	Land interest name/organisation and land agent's name (if applicable)	Type of interest	Plot(s)	Land requirement	Status of negotiations with land interest	Cell in this row with change	Cell content in previous version
521 Cont'd			09-36	TP		No Change	
			09-37	TP		No Change	
			09-38	TP		No Change	
			09-39	TP		No Change	
			09-40	TP		No Change	
			09-41	TP		No Change	
			09-42	TP		No Change	
			09-43	TP		No Change	
			09-44	TP		No Change	
			09-45	TP		No Change	
			09-46	TP		No Change	
			09-47	TP		No Change	
			09-48	TP		No Change	
			09-49	TP		No Change	
			09-50	TP		No Change	
			09-51	TP		No Change	
			09-52	TP		No Change	
			09-53	TP		No Change	
			09-54	TP		No Change	
			09-55	TP		No Change	
			09-56	TP		No Change	
			09-57	TP		No Change	
			09-58	TP		No Change	
			09-59	TP		No Change	
			09-60	TP		No Change	
			09-61	TP		No Change	
			09-62	TP		No Change	
			09-63	TP		No Change	
			09-64	TP		No Change	
			09-65	TP		No Change	
			09-66	TP		No Change	
			09-67	TP		No Change	
			09-68	TP		No Change	
09-69	TP	No Change					
10-01	CA	No Change					
10-02	TP	No Change					
10-03	CA	No Change					

CA (Compulsory acquisition), CAR (Compulsory acquisition of rights over land and temporary possession), TP (Temporary possession)  
 CAS (Compulsory acquisition of subsoil), CASTPS (Compulsory acquisition of subsoil and temporary possession of land at the surface)

						This Version:	Version 2.0 (December 2022)
						Previous Version:	Version 1.0 (October 2022)
						Change 1	
No.	Land interest name/organisation and land agent's name (if applicable)	Type of interest	Plot(s)	Land requirement	Status of negotiations with land interest	Cell in this row with change	Cell content in previous version
521 Cont'd			10-04	CA		No Change	
			10-05	CAR		No Change	
			10-06	CAR		No Change	
			10-08	CAR		No Change	
			10-09	CAR		No Change	
			10-10	CAR		No Change	
			10-11	CA		No Change	
			10-12	CA		No Change	
			10-13	CA		No Change	
			10-16	CA		No Change	
			11-01	CA		No Change	
			11-02	TP		No Change	
			11-03	TP		No Change	
			11-04	TP		No Change	
			11-05	TP		No Change	
			11-06	TP		No Change	
			11-07	TP		No Change	
			11-10	CA		No Change	
			11-11	CA		No Change	
			11-12	CA		No Change	
			11-13	CA		No Change	
			11-14	CA		No Change	
			11-15	CAR		No Change	
			11-16	CA		No Change	
			11-17	CA		No Change	
			11-18	CA		No Change	
			11-19	CA		No Change	
			11-20	CA		No Change	
			11-21	CA		No Change	
11-22	CA	No Change					
11-23	CA	No Change					
11-24	CAR	No Change					
11-25	CA	No Change					
11-26	CA	No Change					
11-27	CA	No Change					
11-28	CA	No Change					
11-29	CA	No Change					

CA (Compulsory acquisition), CAR (Compulsory acquisition of rights over land and temporary possession), TP (Temporary possession)

CAS (Compulsory acquisition of subsoil), CASTPS (Compulsory acquisition of subsoil and temporary possession of land at the surface)

						This Version:	Version 2.0 (December 2022)
						Previous Version:	Version 1.0 (October 2022)
						Change 1	
No.	Land interest name/organisation and land agent's name (if applicable)	Type of interest	Plot(s)	Land requirement	Status of negotiations with land interest	Cell in this row with change	Cell content in previous version
521 Cont'd			11-30	CA		No Change	
			11-31	CA		No Change	
			11-32	CA		No Change	
			11-33	CA		No Change	
			11-34	CA		No Change	
			11-35	CA		No Change	
			11-36	CA		No Change	
			11-38	CAR		No Change	
			11-39	CAR		No Change	
			11-40	CAR		No Change	
			11-41	CA		No Change	
			11-42	CA		No Change	
			11-43	CAR		No Change	
			11-44	CA		No Change	
			11-46	CAR		No Change	
			11-47	CAR		No Change	
			11-48	CAR		No Change	
			11-49	CA		No Change	
			11-52	TP		No Change	
			11-53	TP		No Change	
			11-54	TP		No Change	
			11-55	CA		No Change	
			11-59	TP		No Change	
			11-60	TP		No Change	
			11-62	TP		No Change	
			11-65	TP		No Change	
			11-66	CA		No Change	
			11-68	TP		No Change	
11-69	TP	No Change					
11-70	CAR	No Change					
11-71	TP	No Change					
11-72	CA	No Change					
11-73	CAR	No Change					
11-74	CA	No Change					
11-75	TP	No Change					
11-76	TP	No Change					
11-77	CA	No Change					

CA (Compulsory acquisition), CAR (Compulsory acquisition of rights over land and temporary possession), TP (Temporary possession)  
 CAS (Compulsory acquisition of subsoil), CASTPS (Compulsory acquisition of subsoil and temporary possession of land at the surface)

						This Version:	Version 2.0 (December 2022)
						Previous Version:	Version 1.0 (October 2022)
						Change 1	
No.	Land interest name/organisation and land agent's name (if applicable)	Type of interest	Plot(s)	Land requirement	Status of negotiations with land interest	Cell in this row with change	Cell content in previous version
521 Cont'd			12-01	TP		No Change	
			12-02	CAR		No Change	
			12-04	TP		No Change	
			12-06	CAR		No Change	
			12-07	TP		No Change	
			12-08	CAR		No Change	
			12-09	CAR		No Change	
			12-10	CA		No Change	
			12-11	CA		No Change	
			12-12	CAR		No Change	
			12-13	CAR		No Change	
			12-14	CAR		No Change	
			12-15	CAR		No Change	
			12-16	CAR		No Change	
			12-17	CAR		No Change	
			12-18	CAR		No Change	
			12-19	CAR		No Change	
			12-21	TP		No Change	
			12-22	TP		No Change	
			12-23	TP		No Change	
			12-24	TP		No Change	
			12-25	TP		No Change	
			12-26	TP		No Change	
			12-27	TP		No Change	
			12-28	TP		No Change	
			12-29	TP		No Change	
			12-30	TP		No Change	
			12-31	TP		No Change	
			12-32	TP		No Change	
			12-33	TP		No Change	
			12-34	TP		No Change	
			12-35	TP		No Change	
12-36	TP	No Change					
12-37	TP	No Change					
12-38	TP	No Change					
12-39	TP	No Change					
12-40	TP	No Change					

CA (Compulsory acquisition), CAR (Compulsory acquisition of rights over land and temporary possession), TP (Temporary possession)

CAS (Compulsory acquisition of subsoil), CASTPS (Compulsory acquisition of subsoil and temporary possession of land at the surface)

						This Version:	Version 2.0 (December 2022)
						Previous Version:	Version 1.0 (October 2022)
						Change 1	
No.	Land interest name/organisation and land agent's name (if applicable)	Type of interest	Plot(s)	Land requirement	Status of negotiations with land interest	Cell in this row with change	Cell content in previous version
521 Cont'd			12-41	TP		No Change	
			12-43	TP		No Change	
			12-44	TP		No Change	
			12-45	TP		No Change	
			12-46	TP		No Change	
			12-47	TP		No Change	
			12-48	TP		No Change	
			12-49	TP		No Change	
			12-50	TP		No Change	
			12-51	TP		No Change	
			12-52	TP		No Change	
			12-53	TP		No Change	
			12-54	TP		No Change	
			12-55	TP		No Change	
			12-56	TP		No Change	
			12-57	TP		No Change	
			12-58	TP		No Change	
			12-59	TP		No Change	
			12-60	TP		No Change	
			12-61	TP		No Change	
			12-62	TP		No Change	
			12-63	TP		No Change	
			12-64	TP		No Change	
			12-65	TP		No Change	
			12-66	TP		No Change	
			12-67	TP		No Change	
			13-02	CA		No Change	
			13-04	TP		No Change	
			13-05	TP		No Change	
			13-06	TP		No Change	
13-07	TP	No Change					
13-08	CA	No Change					
13-10	CA	No Change					
13-11	TP	No Change					
13-12	CAR	No Change					
13-13	CAR	No Change					
13-14	CAR	No Change					

CA (Compulsory acquisition), CAR (Compulsory acquisition of rights over land and temporary possession), TP (Temporary possession)  
 CAS (Compulsory acquisition of subsoil), CASTPS (Compulsory acquisition of subsoil and temporary possession of land at the surface)

						This Version:	Version 2.0 (December 2022)
						Previous Version:	Version 1.0 (October 2022)
						Change 1	
No.	Land interest name/organisation and land agent's name (if applicable)	Type of interest	Plot(s)	Land requirement	Status of negotiations with land interest	Cell in this row with change	Cell content in previous version
521 Cont'd			13-15	CAR		No Change	
			13-16	CAR		No Change	
			13-17	CAR		No Change	
			13-18	CAR		No Change	
			13-19	CAR		No Change	
			13-20	CAR		No Change	
			13-21	CAR		No Change	
			13-22	TP		No Change	
			13-23	CA		No Change	
			13-24	CAR		No Change	
			13-25	CAR		No Change	
			13-26	CAR		No Change	
			13-28	CAR		No Change	
			13-29	CAR		No Change	
			13-30	CAR		No Change	
			13-32	CAR		No Change	
			13-33	CAR		No Change	
			13-34	CAR		No Change	
			13-35	CA		No Change	
			13-37	CA		No Change	
			13-39	CA		No Change	
			13-40	CAR		No Change	
			13-41	CASTPS		No Change	
			13-42	CAR		No Change	
			13-43	CA		No Change	
			13-44	CA		No Change	
			13-45	CAR		No Change	
			13-46	CASTPS		No Change	
			13-47	CASTPS		No Change	
			13-48	CASTPS		No Change	
			13-49	CA		No Change	
13-50	CASTPS	No Change					
13-51	CA	No Change					
13-52	CA	No Change					
13-53	TP	No Change					
13-54	CAR	No Change					
13-55	CAR	No Change					

CA (Compulsory acquisition), CAR (Compulsory acquisition of rights over land and temporary possession), TP (Temporary possession)  
 CAS (Compulsory acquisition of subsoil), CASTPS (Compulsory acquisition of subsoil and temporary possession of land at the surface)

						This Version:	Version 2.0 (December 2022)
						Previous Version:	Version 1.0 (October 2022)
						Change 1	
No.	Land interest name/organisation and land agent's name (if applicable)	Type of interest	Plot(s)	Land requirement	Status of negotiations with land interest	Cell in this row with change	Cell content in previous version
521 Cont'd			13-56	CAR		No Change	
			13-57	CA		No Change	
			13-58	CA		No Change	
			13-59	CA		No Change	
			13-60	TP		No Change	
			13-61	TP		No Change	
			13-62	TP		No Change	
			13-63	CAR		No Change	
			13-64	CA		No Change	
			13-65	CAR		No Change	
			13-66	TP		No Change	
			13-67	CAR		No Change	
			13-68	TP		No Change	
			13-69	TP		No Change	
			13-70	CAR		No Change	
			13-71	CAR		No Change	
			13-72	CAR		No Change	
			13-73	TP		No Change	
			13-74	CAR		No Change	
			13-75	CAR		No Change	
			13-76	TP		No Change	
			13-77	TP		No Change	
			13-78	TP		No Change	
			13-79	CAR		No Change	
			13-82	CA		No Change	
			13-83	CA		No Change	
			13-84	CA		No Change	
			13-85	CAR		No Change	
			13-86	CA		No Change	
			13-87	CA		No Change	
13-88	TP	No Change					
13-89	CAR	No Change					
13-90	CAR	No Change					
14-04	CAS	No Change					
14-05	CAS	No Change					
14-08	CAS	No Change					
14-09	CAS	No Change					

CA (Compulsory acquisition), CAR (Compulsory acquisition of rights over land and temporary possession), TP (Temporary possession)  
 CAS (Compulsory acquisition of subsoil), CASTPS (Compulsory acquisition of subsoil and temporary possession of land at the surface)



						This Version:	Version 2.0 (December 2022)
						Previous Version:	Version 1.0 (October 2022)
						Change 1	
No.	Land interest name/organisation and land agent's name (if applicable)	Type of interest	Plot(s)	Land requirement	Status of negotiations with land interest	Cell in this row with change	Cell content in previous version
521 Cont'd			14-10	CAS			No Change
			14-11	CASTPS		No Change	
			14-12	CAS		No Change	
			14-13	CAS		No Change	
			14-14	CAS		No Change	
			14-15	CAS		No Change	
			14-16	CASTPS		No Change	
			14-17	CASTPS		No Change	
			14-18	CASTPS		No Change	
			14-19	TP		No Change	
			14-20	TP		No Change	
			15-01	TP		No Change	
			15-02	TP		No Change	
			15-13	CAS		No Change	
			15-18	CASTPS		No Change	
15-22	TP	No Change					
522	Kevin John Martin	Cat 1 and 3	09-41	TP	An invitation to negotiate and acquire land interests by voluntary agreement has been sent by letter.	No Change	
					27-01-2020 Letter Supplementary consultation notification sent	No Change	
					13-07-2020 Letter Design Refinement consultation notification sent	No Change	
					29-09-2020 Letter An invitation has been sent to negotiate and acquire land interests by voluntary agreement	No Change	
					13-07-2021 Letter Community Impacts consultation notification sent	No Change	
					26-10-2021 Letter An invitation has been sent to negotiate and acquire land interests by voluntary agreement	No Change	
					13-05-2022 Letter Local Refinement consultation notification sent	No Change	
24-05-2022 Letter Local Refinement consultation extension notification sent	No Change						
523	Kevin Livingstone Mandy Steel	Cat 1 and 3	33-216	CA	Property bought under the blight provisions by the Applicant. The occupier is a tenant of the Applicant occupying by way of an Assured Shorthold Tenancy. Possession will be sought under the AST first.	No Change	
					27-01-2020 Letter Supplementary consultation notification sent	No Change	
					16-03-2020 Letter Land Interest Questionnaire sent	No Change	
					13-07-2020 Letter Design Refinement consultation notification sent	No Change	
					29-09-2020 Letter An invitation has been sent to negotiate and acquire land interests by voluntary agreement	No Change	
					13-07-2021 Letter Community Impacts consultation notification sent	No Change	
					13-05-2022 Letter Local Refinement consultation notification sent	No Change	
24-05-2022 Letter Local Refinement consultation extension notification sent	No Change						
524	Kier Infrastructure and Overseas Limited	Cat 1, 2 and 3	32-175	TP	An invitation has been sent to negotiate and acquire land interests by voluntary agreement.	No Change	
			32-176	TP	11-05-2022 Letter Local Refinement consultation notification sent	No Change	
			32-180	TP	11-05-2022 Letter Landowner engagement notification sent	No Change	
						No Change	

CA (Compulsory acquisition), CAR (Compulsory acquisition of rights over land and temporary possession), TP (Temporary possession)  
 CAS (Compulsory acquisition of subsoil), CASTPS (Compulsory acquisition of subsoil and temporary possession of land at the surface)

						This Version:	Version 2.0 (December 2022)
						Previous Version:	Version 1.0 (October 2022)
						Change 1	
No.	Land interest name/organisation and land agent's name (if applicable)	Type of interest	Plot(s)	Land requirement	Status of negotiations with land interest	Cell in this row with change	Cell content in previous version
525	Kierah Banks	Cat 1 and 3	29-72	CA	Property bought under the blight provisions by the Applicant. The occupier is a tenant of the Applicant occupying by way of an Assured Shorthold Tenancy. Possession will be sought under the AST first.		
					13-07-2020 Letter Design Refinement consultation notification sent	No Change	
					29-09-2020 Letter An invitation has been sent to negotiate and acquire land interests by voluntary agreement	No Change	
					19-01-2021 Letter Land Interest Questionnaire sent	No Change	
					13-07-2021 Letter Community Impacts consultation notification sent	No Change	
					13-05-2022 Letter Local Refinement consultation notification sent	No Change	
					24-05-2022 Letter Local Refinement consultation extension notification sent	No Change	
526	Kieran Robert Martin Miles	Cat 1 and 3	33-196	CAR	An invitation to negotiate and acquire land interests by voluntary agreement has been sent by letter.		
					09-10-2018 Letter Section 42 Statutory consultation notification sent	No Change	
					09-10-2018 Letter Land Interest Questionnaire sent	No Change	
					08-02-2019 Letter Land Interest Questionnaire reminder sent	No Change	
					27-01-2020 Letter Supplementary consultation notification sent	No Change	
					13-07-2020 Letter Design Refinement consultation notification sent	No Change	
					29-09-2020 Letter An invitation has been sent to negotiate and acquire land interests by voluntary agreement	No Change	
					13-07-2021 Letter Community Impacts consultation notification sent	No Change	
					26-10-2021 Letter An invitation has been sent to negotiate and acquire land interests by voluntary agreement	No Change	
					13-05-2022 Letter Local Refinement consultation notification sent	No Change	
24-05-2022 Letter Local Refinement consultation extension notification sent	No Change						
527	Kingsley Stanford Forbes	Cat 1 and 3	42-143	CAR	An invitation to negotiate and acquire land interests by voluntary agreement has been sent by letter.		
					09-10-2018 Letter Section 42 Statutory consultation notification sent	No Change	
					09-10-2018 Letter Land Interest Questionnaire sent	No Change	
					08-02-2019 Letter Land Interest Questionnaire reminder sent	No Change	
					27-01-2020 Letter Supplementary consultation notification sent	No Change	
					13-07-2020 Letter Design Refinement consultation notification sent	No Change	
					29-09-2020 Letter An invitation has been sent to negotiate and acquire land interests by voluntary agreement	No Change	
					13-07-2021 Letter Community Impacts consultation notification sent	No Change	
					26-10-2021 Letter An invitation has been sent to negotiate and acquire land interests by voluntary agreement	No Change	
					13-05-2022 Letter Local Refinement consultation notification sent	No Change	

CA (Compulsory acquisition), CAR (Compulsory acquisition of rights over land and temporary possession), TP (Temporary possession)  
 CAS (Compulsory acquisition of subsoil), CASTPS (Compulsory acquisition of subsoil and temporary possession of land at the surface)

						This Version:	Version 2.0 (December 2022)
						Previous Version:	Version 1.0 (October 2022)
						Change 1	
No.	Land interest name/organisation and land agent's name (if applicable)	Type of interest	Plot(s)	Land requirement	Status of negotiations with land interest	Cell in this row with change	Cell content in previous version
					24-05-2022 Letter Local Refinement consultation extension notification sent		
528	KLT Utilities Limited	Cat 1 and 3	23-57	CAR	An invitation to negotiate and acquire land interests by voluntary agreement has been sent by letter.	No Change	
			23-66	CAR	13-07-2021 Letter Community Impacts consultation notification sent	No Change	
			23-67	CAR	26-10-2021 Letter An invitation has been sent to negotiate and acquire land interests by voluntary agreement	No Change	
					13-05-2022 Letter Local Refinement consultation notification sent	No Change	
					24-05-2022 Letter Local Refinement consultation extension notification sent	No Change	

CA (Compulsory acquisition), CAR (Compulsory acquisition of rights over land and temporary possession), TP (Temporary possession)  
 CAS (Compulsory acquisition of subsoil), CASTPS (Compulsory acquisition of subsoil and temporary possession of land at the surface)

						This Version:	Version 2.0 (December 2022)
						Previous Version:	Version 1.0 (October 2022)
						Change 1	
No.	Land interest name/organisation and land agent's name (if applicable)	Type of interest	Plot(s)	Land requirement	Status of negotiations with land interest	Cell in this row with change	Cell content in previous version
529	Kuldip Kaur Bhatoa	Cat 1, 2 and 3	06-99	CAR	The Applicant is in contact with the landowner regarding their land interest, the requirement for which has changed from permanent to temporary. Discussions regarding the proposed route for walkers, cyclists and horse riders will continue if required. 31-10-2017 Letter Order Limits update notification sent	No Change	
				TP	20-08-2018 Letter Land Interest Questionnaire sent	No Change	
	Raj Kumar Bhatoa				09-10-2018 Letter Section 42 Statutory consultation notification sent	No Change	
					22-10-2018 Letter Land Interest Questionnaire response	No Change	
	Marcus Self - Hallett & Co <i>(as agent)</i>				15-08-2019 Letter 2019 Post-Statutory consultation notification sent	No Change	
					27-01-2020 Letter Supplementary consultation notification sent	No Change	
					13-07-2020 Email Correspondence regarding effect of Project on property	No Change	
					13-07-2020 Letter Design Refinement consultation notification sent	No Change	
					15-07-2020 Email Correspondence regarding effect of Project on property, land referencing and blight process	No Change	
					20-07-2020 Email Correspondence regarding title ownership	No Change	
					21-07-2020 Email Correspondence regarding land use	No Change	
					29-09-2020 Letter An invitation has been sent to negotiate and acquire land interests by voluntary agreement	No Change	
					05-10-2020 Email Correspondence regarding agent status and land use	No Change	
					05-11-2020 Email Correspondence regarding land valuation prior to land acquisition negotiations	No Change	
					10-12-2020 Email Correspondence requesting compensation claim	No Change	
					15-02-2021 Email Correspondence requesting further detailed information about the claim valuation	No Change	
					13-07-2021 Letter Community Impacts consultation notification sent	No Change	
					24-01-2022 Email Correspondence from agent regarding claim valuation	No Change	
					28-01-2022 Email Correspondence responding to agent about claim valuation	No Change	
					13-05-2022 Letter Local Refinement consultation notification sent	No Change	
					24-05-2022 Letter Local Refinement consultation extension notification sent	No Change	
					24-05-2022 Email Correspondence regarding Project proposals	No Change	
					02-06-2022 Email Correspondence regarding effect of Project on property and Local Refinement consultation response	No Change	
					06-06-2022 Email Correspondence regarding Project proposals	No Change	
28-06-2022 Email Correspondence regarding Project proposals	No Change						
01-07-2022 Email Correspondence regarding Project proposals	No Change						

CA (Compulsory acquisition), CAR (Compulsory acquisition of rights over land and temporary possession), TP (Temporary possession)  
 CAS (Compulsory acquisition of subsoil), CASTPS (Compulsory acquisition of subsoil and temporary possession of land at the surface)

						This Version:	Version 2.0 (December 2022)
						Previous Version:	Version 1.0 (October 2022)
						Change 1	
No.	Land interest name/organisation and land agent's name (if applicable)	Type of interest	Plot(s)	Land requirement	Status of negotiations with land interest	Cell in this row with change	Cell content in previous version
					04-07-2022 Email Correspondence regarding Project proposals		
					05-07-2022 Email Correspondence regarding Project proposals	No Change	
						No Change	
530	L. D. Property Services Limited	Cat 1 and 3	09-39	TP	An invitation to negotiate and acquire land interests by voluntary agreement has been sent by letter.	No Change	
					13-05-2022 Letter Local Refinement consultation notification sent	No Change	
					24-05-2022 Letter Local Refinement consultation extension notification sent	No Change	
					07-09-2022 Letter An invitation has been sent to negotiate and acquire land interests by voluntary agreement	No Change	

CA (Compulsory acquisition), CAR (Compulsory acquisition of rights over land and temporary possession), TP (Temporary possession)  
 CAS (Compulsory acquisition of subsoil), CASTPS (Compulsory acquisition of subsoil and temporary possession of land at the surface)

						This Version:	Version 2.0 (December 2022)
						Previous Version:	Version 1.0 (October 2022)
						Change 1	
No.	Land interest name/organisation and land agent's name (if applicable)	Type of interest	Plot(s)	Land requirement	Status of negotiations with land interest	Cell in this row with change	Cell content in previous version
531	Lai Yu Cheung  Yue Keung Stephen Lee  Oliver Lukies - Strutt and Parker  <i>(as agent)</i>	Cat 1, 2 and 3	44-35	CA	In regular contact with landowner via agent especially regarding Phase 3 ground investigation works on their land and consequently they are fully aware of the Project and its effect on their property. Opportunity to acquire has been discussed and attempts to progress will continue.		
					31-10-2017 Letter Order Limits update notification sent	No Change	
					14-05-2018 Letter Land Interest Questionnaire sent	No Change	
					09-10-2018 Letter Section 42 Statutory consultation notification sent	No Change	
					16-06-2019 Email Correspondence regarding survey works	No Change	
					27-01-2020 Letter Supplementary consultation notification sent	No Change	
					28-02-2020 Meeting Discussion regarding update with agent focusing on survey works	No Change	
					31-03-2020 Meeting Discussion regarding update with agent focusing on survey works	No Change	
					04-05-2020 Email Correspondence regarding survey consent form	No Change	
					11-05-2020 Email Correspondence regarding survey works and survey consent form	No Change	
					13-07-2020 Letter Design Refinement consultation notification sent	No Change	
					07-09-2020 Email Correspondence regarding Memorandum of Agreement	No Change	
					29-09-2020 Letter An invitation has been sent to negotiate and acquire land interests by voluntary agreement	No Change	
					23-03-2021 Meeting Discussion regarding Project position on and requirements for replacement land	No Change	
					24-06-2021 Email Correspondence regarding survey licence	No Change	
					13-07-2021 Letter Community Impacts consultation notification sent	No Change	
					26-10-2021 Letter An invitation has been sent to negotiate and acquire land interests by voluntary agreement	No Change	
					01-11-2021 Email Correspondence regarding survey payment	No Change	
					13-05-2022 Letter Local Refinement consultation notification sent	No Change	
					24-05-2022 Letter Local Refinement consultation extension notification sent	No Change	
30-08-2022 Email Correspondence to agent regarding Project responses to landowner's Local Refinement consultation responses	No Change						
532	Laindon Holdings Limited	Cat 1 and 3	32-175	TP	An invitation to negotiate and acquire land interests by voluntary agreement has been sent by letter.	No Change	
					10-03-2022 Letter Land Interest Questionnaire sent	No Change	
					28-04-2022 Letter Land Interest Questionnaire response	No Change	
					11-05-2022 Letter Local Refinement consultation notification sent	No Change	
					11-05-2022 Letter Landowner engagement notification sent	No Change	
07-09-2022 Letter An invitation has been sent to negotiate and acquire land interests by voluntary agreement	No Change						

CA (Compulsory acquisition), CAR (Compulsory acquisition of rights over land and temporary possession), TP (Temporary possession)  
 CAS (Compulsory acquisition of subsoil), CASTPS (Compulsory acquisition of subsoil and temporary possession of land at the surface)

						This Version:	Version 2.0 (December 2022)
						Previous Version:	Version 1.0 (October 2022)
						Change 1	
No.	Land interest name/organisation and land agent's name (if applicable)	Type of interest	Plot(s)	Land requirement	Status of negotiations with land interest	Cell in this row with change	Cell content in previous version
533	Landscape Plant & Vehicle Hire Limited	Cat 1 and 3	11-37	CA	An invitation to negotiate and acquire land interests by voluntary agreement has been sent by letter. 27-01-2020 Letter Supplementary consultation notification sent  16-03-2020 Letter Land Interest Questionnaire sent  02-07-2020 Letter Land Interest Questionnaire response  13-07-2020 Letter Design Refinement consultation notification sent  29-09-2020 Letter An invitation has been sent to negotiate and acquire land interests by voluntary agreement  13-07-2021 Letter Community Impacts consultation notification sent	No Change	
						No Change	
						No Change	
						No Change	
						No Change	
						No Change	
						No Change	

CA (Compulsory acquisition), CAR (Compulsory acquisition of rights over land and temporary possession), TP (Temporary possession)  
 CAS (Compulsory acquisition of subsoil), CASTPS (Compulsory acquisition of subsoil and temporary possession of land at the surface)

						This Version:	Version 2.0 (December 2022)
						Previous Version:	Version 1.0 (October 2022)
						Change 1	
No.	Land interest name/organisation and land agent's name (if applicable)	Type of interest	Plot(s)	Land requirement	Status of negotiations with land interest	Cell in this row with change	Cell content in previous version
533 Cont'd					26-10-2021 Letter An invitation has been sent to negotiate and acquire land interests by voluntary agreement 13-05-2022 Letter Local Refinement consultation notification sent 24-05-2022 Letter Local Refinement consultation extension notification sent	No Change	
534	Langley Frank Beck	Cat 1 and 3	01-17	CAR	An invitation to negotiate and acquire land interests by voluntary agreement has been sent by letter. 10-03-2022 Letter Survey access request sent 13-05-2022 Letter Local Refinement consultation notification sent 24-05-2022 Letter Local Refinement consultation extension notification sent 07-09-2022 Letter An invitation has been sent to negotiate and acquire land interests by voluntary agreement	No Change	
535	Laureena Saunders	Cat 1	29-40	CA	Occupier at Gammonfields Way Travellers site. Occupied by way of a licence agreement from Thurrock Council. On site consultation events have been held and attended by Thurrock Council representatives and members of the travelling community to seek feedback on alternative relocation options for this site. During COVID-19 options and engagement were shared via a private Facebook Group as well as engagement by the Traveller Liaison Officer for Thurrock Council. New site agreed in principle by both Thurrock as the Freeholder and by the occupiers. All occupiers will be relocated onto the new site and discussions are ongoing to agree the final details of the design of the site layout. This will enable an indicative plan to be agreed. 27-11-2018 Meeting On site consultation event 05-12-2019 Meeting On site consultation event 24-02-2020 Meeting On site consultation event 13-07-2020 Letter Design Refinement consultation notification sent 13-07-2020 Meeting On site consultation event 13-07-2021 Letter Community Impacts consultation notification sent 13-05-2022 Letter Local Refinement consultation notification sent 24-05-2022 Letter Local Refinement consultation extension notification sent 07-07-2022 Letter Engagement seeking feedback on proposals for final site and pitch layout	No Change	
536	Lauren Adams	Cat 1	30-16	CA	An invitation to negotiate and acquire land interests by voluntary agreement has been sent by letter. 13-07-2020 Letter Design Refinement consultation notification sent 29-09-2020 Letter An invitation has been sent to negotiate and acquire land interests by voluntary agreement 13-07-2021 Letter Community Impacts consultation notification sent 26-10-2021 Letter An invitation has been sent to negotiate and acquire land interests by voluntary agreement 13-05-2022 Letter Local Refinement consultation notification sent 24-05-2022 Letter Local Refinement consultation extension notification sent	No Change	
537					An invitation to negotiate and acquire land interests by voluntary agreement has been sent by letter.	No Change	

CA (Compulsory acquisition), CAR (Compulsory acquisition of rights over land and temporary possession), TP (Temporary possession)  
CAS (Compulsory acquisition of subsoil), CASTPS (Compulsory acquisition of subsoil and temporary possession of land at the surface)



							This Version:	Version 2.0 (December 2022)	
							Previous Version:	Version 1.0 (October 2022)	
							Change 1		
No.	Land interest name/organisation and land agent's name (if applicable)	Type of interest	Plot(s)	Land requirement	Status of negotiations with land interest			Cell in this row with change	Cell content in previous version
	Lauren Ashley Smart	Cat 1 and 3	30-30	TP	13-07-2020	Letter	Design Refinement consultation notification sent	No Change	
					29-09-2020	Letter	An invitation has been sent to negotiate and acquire land interests by voluntary agreement	No Change	
					13-07-2021	Letter	Community Impacts consultation notification sent	No Change	
					26-10-2021	Letter	An invitation has been sent to negotiate and acquire land interests by voluntary agreement	No Change	
					13-05-2022	Letter	Local Refinement consultation notification sent	No Change	

CA (Compulsory acquisition), CAR (Compulsory acquisition of rights over land and temporary possession), TP (Temporary possession)  
 CAS (Compulsory acquisition of subsoil), CASTPS (Compulsory acquisition of subsoil and temporary possession of land at the surface)

						This Version:	Version 2.0 (December 2022)
						Previous Version:	Version 1.0 (October 2022)
						Change 1	
No.	Land interest name/organisation and land agent's name (if applicable)	Type of interest	Plot(s)	Land requirement	Status of negotiations with land interest	Cell in this row with change	Cell content in previous version
537 Cont'd					24-05-2022 Letter Local Refinement consultation extension notification sent	No Change	
538	Lauren Jade Early	Cat 1 and 3	33-202	CAR	The Applicant identified the interested person following the end of the Local Refinement Consultation pursuant to new Land Registry data and has since issued a letter inviting the person to provide comments on the Project during the next stage of the planning process. 20-10-2022 Letter Invitation to provide comments on project proposals in the next phase of the planning process sent	No Change	
539	Lauren Joanne Burton	Cat 1	28-77	CA	An invitation to negotiate and acquire land interests by voluntary agreement has been sent by letter. 09-10-2018 Letter Section 42 Statutory consultation notification sent 09-10-2018 Letter Land Interest Questionnaire sent 05-11-2018 Letter Land Interest Questionnaire response 27-01-2020 Letter Supplementary consultation notification sent 13-07-2020 Letter Design Refinement consultation notification sent 29-09-2020 Letter An invitation has been sent to negotiate and acquire land interests by voluntary agreement 13-07-2021 Letter Community Impacts consultation notification sent 26-10-2021 Letter An invitation has been sent to negotiate and acquire land interests by voluntary agreement 13-05-2022 Letter Local Refinement consultation notification sent 24-05-2022 Letter Local Refinement consultation extension notification sent	No Change	
540	Lauren May Tavio	Cat 1 and 3	29-250	CAR	An invitation to negotiate and acquire land interests by voluntary agreement has been sent by letter. 09-10-2018 Letter Land Interest Questionnaire sent 09-10-2018 Letter Section 42 Statutory consultation notification sent 08-02-2019 Letter Land Interest Questionnaire reminder sent 27-01-2020 Letter Supplementary consultation notification sent 13-07-2020 Letter Design Refinement consultation notification sent 29-09-2020 Letter An invitation has been sent to negotiate and acquire land interests by voluntary agreement 13-07-2021 Letter Community Impacts consultation notification sent 26-10-2021 Letter An invitation has been sent to negotiate and acquire land interests by voluntary agreement 13-05-2022 Letter Local Refinement consultation notification sent 24-05-2022 Letter Local Refinement consultation extension notification sent	No Change	
541	Leanne Dawn Snares	Cat 1 and 3	33-172	CAR	An invitation to negotiate and acquire land interests by voluntary agreement has been sent by letter. 09-10-2018 Letter Land Interest Questionnaire sent	No Change	

CA (Compulsory acquisition), CAR (Compulsory acquisition of rights over land and temporary possession), TP (Temporary possession)  
 CAS (Compulsory acquisition of subsoil), CASTPS (Compulsory acquisition of subsoil and temporary possession of land at the surface)

						This Version:	Version 2.0 (December 2022)
						Previous Version:	Version 1.0 (October 2022)
						Change 1	
No.	Land interest name/organisation and land agent's name (if applicable)	Type of interest	Plot(s)	Land requirement	Status of negotiations with land interest	Cell in this row with change	Cell content in previous version
					09-10-2018 Letter Section 42 Statutory consultation notification sent	No Change	
					03-01-2019 Letter Land Interest Questionnaire response	No Change	
					27-01-2020 Letter Supplementary consultation notification sent	No Change	
					13-07-2020 Letter Design Refinement consultation notification sent	No Change	
					29-09-2020 Letter An invitation has been sent to negotiate and acquire land interests by voluntary agreement	No Change	
					13-07-2021 Letter Community Impacts consultation notification sent	No Change	
					26-10-2021 Letter An invitation has been sent to negotiate and acquire land interests by voluntary agreement	No Change	

CA (Compulsory acquisition), CAR (Compulsory acquisition of rights over land and temporary possession), TP (Temporary possession)

CAS (Compulsory acquisition of subsoil), CASTPS (Compulsory acquisition of subsoil and temporary possession of land at the surface)

						This Version:	Version 2.0 (December 2022)
						Previous Version:	Version 1.0 (October 2022)
						Change 1	
No.	Land interest name/organisation and land agent's name (if applicable)	Type of interest	Plot(s)	Land requirement	Status of negotiations with land interest	Cell in this row with change	Cell content in previous version
541 Cont'd					13-05-2022 Letter Local Refinement consultation notification sent		
					24-05-2022 Letter Local Refinement consultation extension notification sent	No Change	
542	Leanne Margaret Denham  Matthew James Roff	Cat 1 and 3	42-45  42-46	CA  CA	Tenants have received correspondence on the Project and have sufficient information to be aware of the Project and its effect on their tenancy.		
					28-08-2018 Letter Land Interest Questionnaire sent	No Change	
					09-10-2018 Letter Section 42 Statutory consultation notification sent	No Change	
					27-01-2020 Letter Supplementary consultation notification sent	No Change	
					16-03-2020 Letter Land Interest Questionnaire sent	No Change	
					13-07-2020 Letter Design Refinement consultation notification sent	No Change	
					13-07-2021 Letter Community Impacts consultation notification sent	No Change	
					03-08-2021 Email Correspondence regarding complaint and compensation	No Change	
					13-05-2022 Letter Local Refinement consultation notification sent	No Change	
					24-05-2022 Letter Local Refinement consultation extension notification sent	No Change	
543	Lee Colin Burke	Cat 1 and 3	44-106	TP	An invitation to negotiate and acquire land interests by voluntary agreement has been sent by letter.		
					13-07-2020 Letter Design Refinement consultation notification sent	No Change	
					29-09-2020 Letter An invitation has been sent to negotiate and acquire land interests by voluntary agreement	No Change	
					13-07-2021 Letter Community Impacts consultation notification sent	No Change	
					26-10-2021 Letter An invitation has been sent to negotiate and acquire land interests by voluntary agreement	No Change	
					13-05-2022 Letter Local Refinement consultation notification sent	No Change	
					24-05-2022 Letter Local Refinement consultation extension notification sent	No Change	
544	Lee David Massarella	Cat 1 and 3	43-87  43-90	TP  TP	An invitation to negotiate and acquire land interests by voluntary agreement has been sent by letter.		
					27-01-2020 Letter Supplementary consultation notification sent	No Change	
					13-07-2020 Letter Design Refinement consultation notification sent	No Change	
					29-09-2020 Letter An invitation has been sent to negotiate and acquire land interests by voluntary agreement	No Change	
					13-07-2021 Letter Community Impacts consultation notification sent	No Change	
					26-10-2021 Letter An invitation has been sent to negotiate and acquire land interests by voluntary agreement	No Change	
					13-05-2022 Letter Local Refinement consultation notification sent	No Change	
					24-05-2022 Letter Local Refinement consultation extension notification sent	No Change	
545					An invitation to negotiate and acquire land interests by voluntary agreement has been sent by letter.	No Change	

CA (Compulsory acquisition), CAR (Compulsory acquisition of rights over land and temporary possession), TP (Temporary possession)  
 CAS (Compulsory acquisition of subsoil), CASTPS (Compulsory acquisition of subsoil and temporary possession of land at the surface)

						This Version:	Version 2.0 (December 2022)
						Previous Version:	Version 1.0 (October 2022)
						Change 1	
No.	Land interest name/organisation and land agent's name (if applicable)	Type of interest	Plot(s)	Land requirement	Status of negotiations with land interest	Cell in this row with change	Cell content in previous version
	Lee Ellis	Cat 1 and 3	33-133	CAR	09-10-2018 Letter Land Interest Questionnaire sent		
					09-10-2018 Letter Section 42 Statutory consultation notification sent	No Change	
					08-02-2019 Letter Land Interest Questionnaire reminder sent	No Change	
					27-01-2020 Letter Supplementary consultation notification sent	No Change	
					13-07-2020 Letter Design Refinement consultation notification sent	No Change	
					29-09-2020 Letter An invitation has been sent to negotiate and acquire land interests by voluntary agreement	No Change	
					13-07-2021 Letter Community Impacts consultation notification sent	No Change	

CA (Compulsory acquisition), CAR (Compulsory acquisition of rights over land and temporary possession), TP (Temporary possession)

CAS (Compulsory acquisition of subsoil), CASTPS (Compulsory acquisition of subsoil and temporary possession of land at the surface)

						This Version:	Version 2.0 (December 2022)
						Previous Version:	Version 1.0 (October 2022)
						Change 1	
No.	Land interest name/organisation and land agent's name (if applicable)	Type of interest	Plot(s)	Land requirement	Status of negotiations with land interest	Cell in this row with change	Cell content in previous version
545 Cont'd					26-10-2021 Letter An invitation has been sent to negotiate and acquire land interests by voluntary agreement		
					13-05-2022 Letter Local Refinement consultation notification sent	No Change	
					24-05-2022 Letter Local Refinement consultation extension notification sent	No Change	
546	Lee John McClellan	Cat 1 and 3	22-62	TP	An invitation to negotiate and acquire land interests by voluntary agreement has been sent by letter.	No Change	
					09-03-2020 Email Correspondence regarding land referencing	No Change	
			22-68	TP	13-07-2021 Letter Community Impacts consultation notification sent	No Change	
					26-10-2021 Letter An invitation has been sent to negotiate and acquire land interests by voluntary agreement	No Change	
					13-05-2022 Letter Local Refinement consultation notification sent	No Change	
24-05-2022 Letter Local Refinement consultation extension notification sent	No Change						
547	Lena Caira	Cat 1 and 3	25-30	CAR	An invitation to negotiate and acquire land interests by voluntary agreement has been sent by letter.	No Change	
					27-01-2020 Letter Supplementary consultation notification sent	No Change	
					13-07-2020 Letter Design Refinement consultation notification sent	No Change	
					29-09-2020 Letter An invitation has been sent to negotiate and acquire land interests by voluntary agreement	No Change	
					13-07-2021 Letter Community Impacts consultation notification sent	No Change	
					26-10-2021 Letter An invitation has been sent to negotiate and acquire land interests by voluntary agreement	No Change	
					13-05-2022 Letter Local Refinement consultation notification sent	No Change	
24-05-2022 Letter Local Refinement consultation extension notification sent	No Change						
548	Leo Sherif George Merhemitch	Cat 1, 2 and 3	29-224	CA	An invitation to negotiate and acquire land interests by voluntary agreement has been sent by letter.	No Change	
					11-05-2022 Letter Local Refinement consultation notification sent	No Change	
			29-230	CA	07-09-2022 Letter An invitation has been sent to negotiate and acquire land interests by voluntary agreement	No Change	
			29-246	CA		No Change	
549	Leonard Charles Miller	Cat 1 and 3	30-58	TP	An invitation to negotiate and acquire land interests by voluntary agreement has been sent by letter.	No Change	
					13-07-2020 Letter Design Refinement consultation notification sent	No Change	
					29-09-2020 Letter An invitation has been sent to negotiate and acquire land interests by voluntary agreement	No Change	
					13-07-2021 Letter Community Impacts consultation notification sent	No Change	
					26-10-2021 Letter An invitation has been sent to negotiate and acquire land interests by voluntary agreement	No Change	
					13-05-2022 Letter Local Refinement consultation notification sent	No Change	
24-05-2022 Letter Local Refinement consultation extension notification sent	No Change						
550					An invitation to negotiate and acquire land interests by voluntary agreement has been sent by letter.	No Change	

CA (Compulsory acquisition), CAR (Compulsory acquisition of rights over land and temporary possession), TP (Temporary possession)  
 CAS (Compulsory acquisition of subsoil), CASTPS (Compulsory acquisition of subsoil and temporary possession of land at the surface)

							This Version:	Version 2.0 (December 2022)	
							Previous Version:	Version 1.0 (October 2022)	
							Change 1		
No.	Land interest name/organisation and land agent's name (if applicable)	Type of interest	Plot(s)	Land requirement	Status of negotiations with land interest			Cell in this row with change	Cell content in previous version
	Lesley Anne Morgan	Cat 1 and 3	25-46	CAR	27-01-2020	Letter	Supplementary consultation notification sent	No Change	
					13-07-2020	Letter	Design Refinement consultation notification sent	No Change	
					29-09-2020	Letter	An invitation has been sent to negotiate and acquire land interests by voluntary agreement	No Change	
					13-07-2021	Letter	Community Impacts consultation notification sent	No Change	
					26-10-2021	Letter	An invitation has been sent to negotiate and acquire land interests by voluntary agreement	No Change	
					13-05-2022	Letter	Local Refinement consultation notification sent	No Change	
					24-05-2022	Letter	Local Refinement consultation extension notification sent	No Change	

CA (Compulsory acquisition), CAR (Compulsory acquisition of rights over land and temporary possession), TP (Temporary possession)  
 CAS (Compulsory acquisition of subsoil), CASTPS (Compulsory acquisition of subsoil and temporary possession of land at the surface)

						This Version:	Version 2.0 (December 2022)
						Previous Version:	Version 1.0 (October 2022)
						Change 1	
No.	Land interest name/organisation and land agent's name (if applicable)	Type of interest	Plot(s)	Land requirement	Status of negotiations with land interest	Cell in this row with change	Cell content in previous version
551	Lesley Mary Quigley	Cat 1, 2 and 3	29-85	CA	The Applicant is in discussions with the landowner and their agent regarding the impact of the Project the property. The parties are progressing discussions to reach a voluntary agreement regarding accommodation works to enable continued use of the landowner's retained land during construction and operation of the Project.		
					12-04-2017 Letter Preferred Route Announcement notification sent	No Change	
	Tom French - BTF Partnership <i>(as agent)</i>		29-91	CA	17-08-2017 Letter Survey access request sent	No Change	
			29-102	CA	31-10-2017 Letter Order Limits update notification sent	No Change	
			29-140	CAR	14-05-2018 Letter Land Interest Questionnaire sent	No Change	
			29-186	CA	03-07-2018 Letter Land Interest Questionnaire response	No Change	
			29-192	CA	29-08-2018 Email Correspondence regarding Order Limits update	No Change	
			29-211	CAR	09-10-2018 Letter Section 42 Statutory consultation notification sent	No Change	
			29-245	TP	06-12-2018 Meeting Discussion regarding effect of Project on property	No Change	
			29-251	TP	27-01-2020 Letter Supplementary consultation notification sent	No Change	
			32-05	CAR	10-02-2020 Meeting Discussion regarding potential impacts and mitigations with agent and landowner	No Change	
			32-06	CA	31-03-2020 Email Correspondence regarding Supplementary consultation	No Change	
			33-289	CA	28-04-2020 Email Correspondence regarding survey works	No Change	
			33-290	CAR	29-04-2020 Email Correspondence regarding survey access	No Change	
			23-06-2020	Email	Offer of formal valuation to facilitate early acquisition negotiations (offer declined by agent - not progressed)	No Change	
			13-07-2020	Letter	Design Refinement consultation notification sent	No Change	
			22-10-2020	Meeting	Discussion with agent regarding impact of project following instruction	No Change	
			05-11-2020	Meeting	Regular catch up meeting with agent to discuss status and case progress - no update	No Change	
			14-01-2021	Meeting	Regular catch up meeting with agent to discuss status and case progress - no update	No Change	
			11-02-2021	Meeting	Regular catch up meeting with agent to discuss status and case progress - on hold until further instruction	No Change	
13-07-2021	Letter	Community Impacts consultation notification sent	No Change				
26-10-2021	Letter	An invitation has been sent to negotiate and acquire land interests by voluntary agreement	No Change				
10-11-2021	Meeting	Regular catch up meeting with agent to discuss status and case progress - meeting on site arranged	No Change				
01-12-2021	Meeting	Discussion regarding effect of Project on property and potential mitigation	No Change				
07-02-2022	Meeting	Regular catch up meeting with agent to discuss status and case progress - with agent to review planning position	No Change				
04-04-2022	Meeting	Regular catch up meeting with agent to discuss status and case progress - no update	No Change				
06-04-2022	Email	Correspondence regarding survey payment	No Change				

CA (Compulsory acquisition), CAR (Compulsory acquisition of rights over land and temporary possession), TP (Temporary possession)  
 CAS (Compulsory acquisition of subsoil), CASTPS (Compulsory acquisition of subsoil and temporary possession of land at the surface)



						This Version:	Version 2.0 (December 2022)
						Previous Version:	Version 1.0 (October 2022)
						Change 1	
No.	Land interest name/organisation and land agent's name (if applicable)	Type of interest	Plot(s)	Land requirement	Status of negotiations with land interest	Cell in this row with change	Cell content in previous version
					03-05-2022 Meeting Regular catch up meeting with agent to discuss status and case progress - no update	No Change	
					13-05-2022 Letter Local Refinement consultation notification sent	No Change	
					24-05-2022 Letter Local Refinement consultation extension notification sent	No Change	
					30-05-2022 Meeting Regular catch up meeting with agent to discuss status and case progress - agent to inspect stable block to progress agreement	No Change	
					21-06-2022 Meeting Regular catch up meeting with agent to discuss status and case progress - no update	No Change	

CA (Compulsory acquisition), CAR (Compulsory acquisition of rights over land and temporary possession), TP (Temporary possession)  
 CAS (Compulsory acquisition of subsoil), CASTPS (Compulsory acquisition of subsoil and temporary possession of land at the surface)

						This Version:	Version 2.0 (December 2022)
						Previous Version:	Version 1.0 (October 2022)
						Change 1	
No.	Land interest name/organisation and land agent's name (if applicable)	Type of interest	Plot(s)	Land requirement	Status of negotiations with land interest	Cell in this row with change	Cell content in previous version
551 Cont'd					25-07-2022 Meeting Regular catch up meeting with agent to discuss status and case progress - no update	No Change	
					15-08-2022 Meeting Regular catch up meeting with agent to discuss status and case progress - agent to inspect property	No Change	
					05-09-2022 Meeting Regular catch up meeting with agent to discuss status and case progress - with agent to inspect property	No Change	
552	Levett Property Services Ltd	Cat 1, 2 and 3	26-34	TP	An invitation to negotiate and acquire land interests by voluntary agreement has been sent by letter.	No Change	
					13-07-2021 Letter Community Impacts consultation notification sent	No Change	
					26-10-2021 Letter An invitation has been sent to negotiate and acquire land interests by voluntary agreement	No Change	
					01-11-2021 Email Correspondence regarding interest in voluntary agreement	No Change	
					23-11-2021 Email Correspondence regarding voluntary agreement and fee policy	No Change	
					13-05-2022 Letter Local Refinement consultation notification sent	No Change	
					24-05-2022 Letter Local Refinement consultation extension notification sent	No Change	
553	Lewis Charles Tebb	Cat 1 and 3	33-202	CAR	The Applicant identified the interested person following the end of the Local Refinement Consultation pursuant to New Land Registry data and has since issued a letter inviting the person to provide comments on the Project during the next stage of the planning process.	No Change	
					20-10-2022 Letter Invitation to provide comments on project proposals in the next phase of the planning process sent	No Change	
554	Lewis Kemp	Cat 1 and 3	33-132	CAR	A licence to acquire rights in relation to the landowner's subsoil up to the half-width of the highway has been agreed and completed.	No Change	
					09-10-2018 Letter Land Interest Questionnaire sent	No Change	
					09-10-2018 Letter Section 42 Statutory consultation notification sent	No Change	
					08-02-2019 Letter Land Interest Questionnaire reminder sent	No Change	
					27-01-2020 Letter Supplementary consultation notification sent	No Change	
					13-07-2020 Letter Design Refinement consultation notification sent	No Change	
					29-09-2020 Letter An invitation has been sent to negotiate and acquire land interests by voluntary agreement	No Change	
					01-10-2020 Email Correspondence regarding interest in voluntary agreement	No Change	
					21-10-2020 Email Correspondence regarding voluntary agreement	No Change	
					19-01-2021 Email Correspondence regarding voluntary licence agreement letter	No Change	
					04-05-2021 Letter Survey access request sent	No Change	
					13-07-2021 Letter Community Impacts consultation notification sent	No Change	
					04-08-2021 Email Correspondence regarding effect of Project on property	No Change	
26-08-2021 Email Correspondence regarding effect of Project on property and environmental mitigation	No Change						

CA (Compulsory acquisition), CAR (Compulsory acquisition of rights over land and temporary possession), TP (Temporary possession)  
 CAS (Compulsory acquisition of subsoil), CASTPS (Compulsory acquisition of subsoil and temporary possession of land at the surface)

						This Version:	Version 2.0 (December 2022)
						Previous Version:	Version 1.0 (October 2022)
						Change 1	
No.	Land interest name/organisation and land agent's name (if applicable)	Type of interest	Plot(s)	Land requirement	Status of negotiations with land interest	Cell in this row with change	Cell content in previous version
					13-05-2022 Letter Local Refinement consultation notification sent		
					24-05-2022 Letter Local Refinement consultation extension notification sent	No Change	
						No Change	
555	Liam Martin O'Brien	Cat 1 and 3	30-66	TP	An invitation to negotiate and acquire land interests by voluntary agreement has been sent by letter.	No Change	
					13-07-2020 Letter Design Refinement consultation notification sent	No Change	
					29-09-2020 Letter An invitation has been sent to negotiate and acquire land interests by voluntary agreement	No Change	

CA (Compulsory acquisition), CAR (Compulsory acquisition of rights over land and temporary possession), TP (Temporary possession)  
 CAS (Compulsory acquisition of subsoil), CASTPS (Compulsory acquisition of subsoil and temporary possession of land at the surface)

						This Version:	Version 2.0 (December 2022)
						Previous Version:	Version 1.0 (October 2022)
						Change 1	
No.	Land interest name/organisation and land agent's name (if applicable)	Type of interest	Plot(s)	Land requirement	Status of negotiations with land interest	Cell in this row with change	Cell content in previous version
555 Cont'd					13-07-2021 Letter Community Impacts consultation notification sent		
					26-10-2021 Letter An invitation has been sent to negotiate and acquire land interests by voluntary agreement	No Change	
					13-05-2022 Letter Local Refinement consultation notification sent	No Change	
					24-05-2022 Letter Local Refinement consultation extension notification sent	No Change	
556	Liam Michael Wingfield	Cat 1, 2 and 3	29-229	CA	The Applicant identified the interested person following the end of the Local Refinement Consultation pursuant to new Land Registry data and has since issued a letter inviting the person to provide comments on the Project during the next stage of the planning process.		
					20-10-2022 Letter Invitation to provide comments on project proposals in the next phase of the planning process sent	No Change	
					29-230 CA	No Change	
					29-246 CA	No Change	
557	Liam Steven Adams Lucy Jane Adams	Cat 1 and 3	09-37	TP	A licence to acquire rights in relation to the landowner's subsoil up to the half-width of the highway has been agreed and completed.		
					27-01-2020 Letter Supplementary consultation notification sent	No Change	
					13-07-2020 Letter Design Refinement consultation notification sent	No Change	
					29-09-2020 Letter An invitation has been sent to negotiate and acquire land interests by voluntary agreement	No Change	
					13-07-2021 Letter Community Impacts consultation notification sent	No Change	
					26-10-2021 Letter An invitation has been sent to negotiate and acquire land interests by voluntary agreement	No Change	
					31-10-2021 Email Correspondence regarding voluntary agreement	No Change	
					08-11-2021 Email Correspondence regarding voluntary agreement	No Change	
					07-12-2021 Email Correspondence regarding voluntary agreement and compensation	No Change	
					13-05-2022 Letter Local Refinement consultation notification sent	No Change	
					24-05-2022 Letter Local Refinement consultation extension notification sent	No Change	
					25-05-2022 Email Correspondence regarding interest in voluntary agreement	No Change	
					13-06-2022 Email Correspondence sending voluntary licence agreement	No Change	
					24-08-2022 Email Correspondence regarding voluntary agreement and compensation	No Change	
558	Lian Jade Wadman	Cat 1 and 3	30-51	TP	An invitation to negotiate and acquire land interests by voluntary agreement has been sent by letter.	No Change	
					11-05-2022 Letter Local Refinement consultation notification sent	No Change	
					07-09-2022 Letter An invitation has been sent to negotiate and acquire land interests by voluntary agreement	No Change	
559	Lilani Perera	Cat 1 and 3	30-68	TP	An invitation to negotiate and acquire land interests by voluntary agreement has been sent by letter. 13-07-2021 Letter Community Impacts consultation notification sent	No Change	

CA (Compulsory acquisition), CAR (Compulsory acquisition of rights over land and temporary possession), TP (Temporary possession)  
 CAS (Compulsory acquisition of subsoil), CASTPS (Compulsory acquisition of subsoil and temporary possession of land at the surface)

						This Version:	Version 2.0 (December 2022)
						Previous Version:	Version 1.0 (October 2022)
						Change 1	
No.	Land interest name/organisation and land agent's name (if applicable)	Type of interest	Plot(s)	Land requirement	Status of negotiations with land interest	Cell in this row with change	Cell content in previous version
					26-10-2021 Letter An invitation has been sent to negotiate and acquire land interests by voluntary agreement		
					13-05-2022 Letter Local Refinement consultation notification sent	No Change	
					24-05-2022 Letter Local Refinement consultation extension notification sent	No Change	
						No Change	

CA (Compulsory acquisition), CAR (Compulsory acquisition of rights over land and temporary possession), TP (Temporary possession)  
 CAS (Compulsory acquisition of subsoil), CASTPS (Compulsory acquisition of subsoil and temporary possession of land at the surface)

						This Version:	Version 2.0 (December 2022)
						Previous Version:	Version 1.0 (October 2022)
						Change 1	
No.	Land interest name/organisation and land agent's name (if applicable)	Type of interest	Plot(s)	Land requirement	Status of negotiations with land interest	Cell in this row with change	Cell content in previous version
560	Lillechurch Farms & Contracting Ltd	Cat 1, 2 and 3	04-10	CA	The Applicant is actively engaging with the landowner and has regular catch up meetings with the landowner's agent. Multiple survey consent forms have been agreed to facilitate Applicant surveys, including agreement of compensation arising therefrom. 17-08-2017 Letter Survey access request sent	No Change	
	Robert Kevern Shove		04-14	CAR	31-10-2017 Letter Order Limits update notification sent	No Change	
	Tom French - BTF Partnership <i>(as agent)</i>		06-146	CA	23-02-2018 Meeting Discussion regarding survey works	No Change	
			06-167	CA	11-07-2018 Email Correspondence regarding Order Limits update	No Change	
			06-168	CA	20-08-2018 Letter Land Interest Questionnaire sent	No Change	
			06-200	CA	23-08-2018 Letter Land Interest Questionnaire sent	No Change	
			06-208	CAR	28-08-2018 Letter Land Interest Questionnaire sent	No Change	
			09-01	CA	24-09-2018 Meeting Discussion regarding Project update and survey works	No Change	
			10-01	CA	09-10-2018 Letter Section 42 Statutory consultation notification sent	No Change	
			10-02	TP	06-11-2018 Letter Land Interest Questionnaire response	No Change	
			10-13	CA	10-05-2019 Meeting Discussion regarding survey works, survey access and programming	No Change	
			10-14	CA	09-07-2019 Email Correspondence regarding pre-enabling works	No Change	
			10-16	CA	15-08-2019 Letter 2019 Post-Statutory consultation notification sent	No Change	
			11-01	CA	21-11-2019 Email Correspondence regarding survey works	No Change	
			11-08	CA	27-01-2020 Letter Supplementary consultation notification sent	No Change	
			11-09	CA	06-02-2020 Phone Call Conversation regarding survey works	No Change	
			11-10	CA	10-02-2020 Email Correspondence attaching draft survey licence and survey works	No Change	
			11-11	CA	16-03-2020 Letter Land Interest Questionnaire sent	No Change	
			11-58	CA	30-03-2020 Meeting Discussion regarding survey works	No Change	
			11-63	TP	06-04-2020 Email Correspondence regarding survey licence	No Change	
		11-64	CAR	08-04-2020 Email Correspondence attaching draft minutes of a meeting	No Change		
		11-66	CA	13-07-2020 Letter Design Refinement consultation notification sent	No Change		
		11-67	TP	29-09-2020 Letter An invitation has been sent to negotiate and acquire land interests by voluntary agreement	No Change		
		11-68	TP	22-10-2020 Meeting Regular catch up meeting with agent to discuss status and case progress	No Change		
		11-69	TP	05-11-2020 Meeting Regular catch up meeting with agent to discuss status and case progress	No Change		
		11-70	CAR	11-01-2021 Letter Land Interest Questionnaire sent	No Change		

CA (Compulsory acquisition), CAR (Compulsory acquisition of rights over land and temporary possession), TP (Temporary possession)  
CAS (Compulsory acquisition of subsoil), CASTPS (Compulsory acquisition of subsoil and temporary possession of land at the surface)

						This Version:	Version 2.0 (December 2022)
						Previous Version:	Version 1.0 (October 2022)
						Change 1	
No.	Land interest name/organisation and land agent's name (if applicable)	Type of interest	Plot(s)	Land requirement	Status of negotiations with land interest	Cell in this row with change	Cell content in previous version
			11-71	TP	14-01-2021 Meeting Regular catch up meeting with agent to discuss status and case progress		
			11-72	CA	20-01-2021 Email Correspondence regarding land referencing	No Change	
			11-73	CAR	22-01-2021 Email Correspondence regarding land referencing	No Change	
			11-76	TP	11-02-2021 Meeting Regular catch up meeting with agent to discuss status and case progress	No Change	
			11-77	CA	10-03-2021 Email Correspondence regarding site investigation results	No Change	
			12-01	TP	11-03-2021 Meeting Regular catch up meeting with agent to discuss status and case progress	No Change	
			12-02	CAR	23-04-2021 Meeting Regular catch up meeting with agent to discuss status and case progress	No Change	
			12-03	TP	04-05-2021 Email Correspondence regarding survey works and draft survey consent form	No Change	
			12-04	TP	13-05-2021 Meeting Regular catch up meeting with agent to discuss status and case progress	No Change	

CA (Compulsory acquisition), CAR (Compulsory acquisition of rights over land and temporary possession), TP (Temporary possession)

CAS (Compulsory acquisition of subsoil), CASTPS (Compulsory acquisition of subsoil and temporary possession of land at the surface)

						This Version:	Version 2.0 (December 2022)
						Previous Version:	Version 1.0 (October 2022)
						Change 1	
No.	Land interest name/organisation and land agent's name (if applicable)	Type of interest	Plot(s)	Land requirement	Status of negotiations with land interest	Cell in this row with change	Cell content in previous version
560 Cont'd			12-05	TP	17-05-2021 Email Correspondence regarding reinstatement of a ditch		
			12-06	CAR	18-06-2021 Meeting Regular catch up meeting with agent to discuss status and case progress	No Change	
			12-20	CAR	13-07-2021 Letter Community Impacts consultation notification sent	No Change	
			13-52	CA	13-07-2021 Meeting Regular catch up meeting with agent to discuss status and case progress	No Change	
			13-58	CA	28-07-2021 Meeting Regular catch up meeting with agent to discuss status and case progress	No Change	
			13-62	TP	20-08-2021 Meeting Regular catch up meeting with agent to discuss status and case progress	No Change	
			13-65	CAR	15-09-2021 Meeting Regular catch up meeting with agent to discuss status and case progress	No Change	
			13-66	TP	27-09-2021 Email Correspondence regarding survey access request	No Change	
			13-67	CAR	01-10-2021 Email Correspondence regarding survey access request	No Change	
			13-68	TP	04-10-2021 Email Correspondence requesting survey access	No Change	
			13-69	TP	13-10-2021 Meeting Regular catch up meeting with agent to discuss status and case progress	No Change	
			13-73	TP	26-10-2021 Letter An invitation has been sent to negotiate and acquire land interests by voluntary agreement	No Change	
			13-74	CAR	10-11-2021 Meeting Regular catch up meeting with agent to discuss status and case progress	No Change	
			13-75	CAR	13-12-2021 Letter Landowner engagement notification sent	No Change	
			13-76	TP	01-02-2022 Meeting Discussion regarding environmental compensation proposals	No Change	
			13-77	TP	01-02-2022 Letter Environmental compensation landowner engagement notification sent	No Change	
			13-78	TP	07-02-2022 Meeting Regular catch up meeting with agent to discuss status and case progress	No Change	
			13-79	CAR	14-02-2022 Letter Land Interest Questionnaire sent	No Change	
			13-80	CA	01-03-2022 Meeting Regular catch up meeting with agent to discuss status and case progress	No Change	
			13-81	TP	04-04-2022 Meeting Regular catch up meeting with agent to discuss status and case progress	No Change	
							03-05-2022 Meeting Regular catch up meeting with agent to discuss status and case progress
				13-05-2022 Letter Local Refinement consultation notification sent	No Change		
				24-05-2022 Letter Local Refinement consultation extension notification sent	No Change		
				30-05-2022 Meeting Regular catch up meeting with agent to discuss status and case progress	No Change		
				21-06-2022 Meeting Regular catch up meeting with agent to discuss status and case progress	No Change		
				25-07-2022 Meeting Regular catch up meeting with agent to discuss status and case progress	No Change		
				15-08-2022 Meeting Discussion with agent regarding case update	No Change		

CA (Compulsory acquisition), CAR (Compulsory acquisition of rights over land and temporary possession), TP (Temporary possession)  
 CAS (Compulsory acquisition of subsoil), CASTPS (Compulsory acquisition of subsoil and temporary possession of land at the surface)



						This Version:	Version 2.0 (December 2022)
						Previous Version:	Version 1.0 (October 2022)
						Change 1	
No.	Land interest name/organisation and land agent's name (if applicable)	Type of interest	Plot(s)	Land requirement	Status of negotiations with land interest	Cell in this row with change	Cell content in previous version
					01-09-2022 Letter Landowner engagement notification sent		
					05-09-2022 Meeting Regular catch up meeting with agent to discuss status and case progress	No Change	
						No Change	
561	Linda Ann Harber	Cat 1 and 3	13-26	CAR	An invitation to negotiate and acquire land interests by voluntary agreement has been sent by letter.	No Change	
					12-04-2017 Letter Preferred Route Announcement notification sent	No Change	
	Steven Harber		13-27	CAR	17-08-2017 Letter Survey access request sent	No Change	
					31-10-2017 Letter Order Limits update notification sent	No Change	
					14-05-2018 Letter Land Interest Questionnaire sent	No Change	
					09-10-2018 Letter Section 42 Statutory consultation notification sent	No Change	
					27-01-2020 Letter Supplementary consultation notification sent	No Change	
					13-07-2020 Letter Design Refinement consultation notification sent	No Change	

CA (Compulsory acquisition), CAR (Compulsory acquisition of rights over land and temporary possession), TP (Temporary possession)  
 CAS (Compulsory acquisition of subsoil), CASTPS (Compulsory acquisition of subsoil and temporary possession of land at the surface)

						This Version:	Version 2.0 (December 2022)
						Previous Version:	Version 1.0 (October 2022)
						Change 1	
No.	Land interest name/organisation and land agent's name (if applicable)	Type of interest	Plot(s)	Land requirement	Status of negotiations with land interest	Cell in this row with change	Cell content in previous version
561 Cont'd					29-09-2020 Letter An invitation has been sent to negotiate and acquire land interests by voluntary agreement		
					13-07-2021 Letter Community Impacts consultation notification sent	No Change	
					26-10-2021 Letter An invitation has been sent to negotiate and acquire land interests by voluntary agreement	No Change	
					18-11-2021 Phone Call Conversation regarding voluntary agreement and compensation	No Change	
					13-05-2022 Letter Local Refinement consultation notification sent	No Change	
					24-05-2022 Letter Local Refinement consultation extension notification sent	No Change	
					562	Linda Baker	Cat 1
563	Linda Joan Holland	Cat 1 and 3	33-171	CAR	An invitation to negotiate and acquire land interests by voluntary agreement has been sent by letter.	No Change	
					12-04-2017 Letter Preferred Route Announcement notification sent	No Change	
				CAR	16-06-2017 Meeting Landowner meeting	No Change	
				CAR	17-08-2017 Letter Survey access request sent	No Change	
					31-10-2017 Letter Order Limits update notification sent	No Change	
					14-05-2018 Letter Land Interest Questionnaire sent	No Change	
					09-10-2018 Letter Section 42 Statutory consultation notification sent	No Change	
					09-10-2018 Letter Land Interest Questionnaire sent	No Change	
					12-10-2018 Email Correspondence regarding Land Interest Questionnaire assistance	No Change	

CA (Compulsory acquisition), CAR (Compulsory acquisition of rights over land and temporary possession), TP (Temporary possession)  
 CAS (Compulsory acquisition of subsoil), CASTPS (Compulsory acquisition of subsoil and temporary possession of land at the surface)

						This Version:	Version 2.0 (December 2022)
						Previous Version:	Version 1.0 (October 2022)
						Change 1	
No.	Land interest name/organisation and land agent's name (if applicable)	Type of interest	Plot(s)	Land requirement	Status of negotiations with land interest	Cell in this row with change	Cell content in previous version
					27-01-2020 Letter Supplementary consultation notification sent	No Change	
					13-07-2020 Letter Design Refinement consultation notification sent	No Change	
					29-09-2020 Letter An invitation has been sent to negotiate and acquire land interests by voluntary agreement	No Change	
					13-07-2021 Letter Community Impacts consultation notification sent	No Change	
					26-10-2021 Letter An invitation has been sent to negotiate and acquire land interests by voluntary agreement	No Change	
					13-05-2022 Letter Local Refinement consultation notification sent	No Change	

CA (Compulsory acquisition), CAR (Compulsory acquisition of rights over land and temporary possession), TP (Temporary possession)  
 CAS (Compulsory acquisition of subsoil), CASTPS (Compulsory acquisition of subsoil and temporary possession of land at the surface)

						This Version:	Version 2.0 (December 2022)		
						Previous Version:	Version 1.0 (October 2022)		
						Change 1			
No.	Land interest name/organisation and land agent's name (if applicable)	Type of interest	Plot(s)	Land requirement	Status of negotiations with land interest	Cell in this row with change	Cell content in previous version		
563 Cont'd					24-05-2022 Letter Local Refinement consultation extension notification sent	No Change			
564	Linda Marr	Cat 1	28-83	CA	An invitation to negotiate and acquire land interests by voluntary agreement has been sent by letter.	No Change			
					09-10-2018 Letter Section 42 Statutory consultation notification sent	No Change			
					09-10-2018 Letter Land Interest Questionnaire sent	No Change			
					08-02-2019 Letter Land Interest Questionnaire reminder sent	No Change			
					27-01-2020 Letter Supplementary consultation notification sent	No Change			
					13-07-2020 Letter Design Refinement consultation notification sent	No Change			
					29-09-2020 Letter An invitation has been sent to negotiate and acquire land interests by voluntary agreement	No Change			
					13-07-2021 Letter Community Impacts consultation notification sent	No Change			
					26-10-2021 Letter An invitation has been sent to negotiate and acquire land interests by voluntary agreement	No Change			
					13-05-2022 Letter Local Refinement consultation notification sent	No Change			
565	Linda Rosalyn Catton	Cat 1 and 3	22-88	TP	An invitation to negotiate and acquire land interests by voluntary agreement has been sent by letter.	No Change			
					09-10-2018 Letter Land Interest Questionnaire sent	No Change			
					22-89	TP	09-10-2018 Letter Section 42 Statutory consultation notification sent	No Change	
							08-02-2019 Letter Land Interest Questionnaire reminder sent	No Change	
							21-03-2019 Letter Land Interest Questionnaire response	No Change	
			27-01-2020 Letter Supplementary consultation notification sent	No Change					
			13-07-2020 Letter Design Refinement consultation notification sent	No Change					
			29-09-2020 Letter An invitation has been sent to negotiate and acquire land interests by voluntary agreement	No Change					
			13-07-2021 Letter Community Impacts consultation notification sent	No Change					
			26-10-2021 Letter An invitation has been sent to negotiate and acquire land interests by voluntary agreement	No Change					
13-05-2022 Letter Local Refinement consultation notification sent	No Change								
24-05-2022 Letter Local Refinement consultation extension notification sent	No Change								
566	Linda Rosetta Hackett Sylvia Rose Shingles Vincent Anthony Hackett	Cat 1 and 3	43-82	TP	An invitation to negotiate and acquire land interests by voluntary agreement has been sent by letter.	No Change			
					27-01-2020 Letter Supplementary consultation notification sent	No Change			
					16-03-2020 Letter Land Interest Questionnaire sent	No Change			
					02-07-2020 Letter Land Interest Questionnaire response	No Change			

CA (Compulsory acquisition), CAR (Compulsory acquisition of rights over land and temporary possession), TP (Temporary possession)  
 CAS (Compulsory acquisition of subsoil), CASTPS (Compulsory acquisition of subsoil and temporary possession of land at the surface)

						This Version:	Version 2.0 (December 2022)
						Previous Version:	Version 1.0 (October 2022)
						Change 1	
No.	Land interest name/organisation and land agent's name (if applicable)	Type of interest	Plot(s)	Land requirement	Status of negotiations with land interest	Cell in this row with change	Cell content in previous version
					13-07-2020 Letter Design Refinement consultation notification sent	No Change	
					29-09-2020 Letter An invitation has been sent to negotiate and acquire land interests by voluntary agreement	No Change	
					27-11-2020 Email Correspondence regarding voluntary agreement	No Change	
					25-06-2021 Email Correspondence regarding voluntary agreement	No Change	
					13-07-2021 Letter Community Impacts consultation notification sent	No Change	
					26-10-2021 Letter An invitation has been sent to negotiate and acquire land interests by voluntary agreement	No Change	
					13-05-2022 Letter Local Refinement consultation notification sent	No Change	
					24-05-2022 Letter Local Refinement consultation extension notification sent	No Change	

CA (Compulsory acquisition), CAR (Compulsory acquisition of rights over land and temporary possession), TP (Temporary possession)  
 CAS (Compulsory acquisition of subsoil), CASTPS (Compulsory acquisition of subsoil and temporary possession of land at the surface)

						This Version:	Version 2.0 (December 2022)
						Previous Version:	Version 1.0 (October 2022)
						Change 1	
No.	Land interest name/organisation and land agent's name (if applicable)	Type of interest	Plot(s)	Land requirement	Status of negotiations with land interest	Cell in this row with change	Cell content in previous version
567	Lindon Wallace	Cat 1 and 3	42-164	CAR	An invitation to negotiate and acquire land interests by voluntary agreement has been sent by letter.		
					16-03-2020 Letter Land Interest Questionnaire sent	No Change	
					13-07-2020 Letter Design Refinement consultation notification sent	No Change	
					29-09-2020 Letter An invitation has been sent to negotiate and acquire land interests by voluntary agreement	No Change	
					13-07-2021 Letter Community Impacts consultation notification sent	No Change	
					26-10-2021 Letter An invitation has been sent to negotiate and acquire land interests by voluntary agreement	No Change	
					13-05-2022 Letter Local Refinement consultation notification sent	No Change	
					24-05-2022 Letter Local Refinement consultation extension notification sent	No Change	
568	Lisa Joanna Marsh	Cat 1 and 3	09-62	TP	An invitation to negotiate and acquire land interests by voluntary agreement has been sent by letter.		
					27-01-2020 Letter Supplementary consultation notification sent	No Change	
					13-07-2020 Letter Design Refinement consultation notification sent	No Change	
					29-09-2020 Letter An invitation has been sent to negotiate and acquire land interests by voluntary agreement	No Change	
					13-07-2021 Letter Community Impacts consultation notification sent	No Change	
					26-10-2021 Letter An invitation has been sent to negotiate and acquire land interests by voluntary agreement	No Change	
					13-05-2022 Letter Local Refinement consultation notification sent	No Change	
					24-05-2022 Letter Local Refinement consultation extension notification sent	No Change	
569	Lisa Maria Forbes	Cat 1 and 3	42-143	CAR	An invitation to negotiate and acquire land interests by voluntary agreement has been sent by letter.		
					09-10-2018 Letter Land Interest Questionnaire sent	No Change	
					09-10-2018 Letter Section 42 Statutory consultation notification sent	No Change	
					08-02-2019 Letter Land Interest Questionnaire reminder sent	No Change	
					27-01-2020 Letter Supplementary consultation notification sent	No Change	
					13-07-2020 Letter Design Refinement consultation notification sent	No Change	
					29-09-2020 Letter An invitation has been sent to negotiate and acquire land interests by voluntary agreement	No Change	
					13-07-2021 Letter Community Impacts consultation notification sent	No Change	
					26-10-2021 Letter An invitation has been sent to negotiate and acquire land interests by voluntary agreement	No Change	
13-05-2022 Letter Local Refinement consultation notification sent	No Change						
24-05-2022 Letter Local Refinement consultation extension notification sent	No Change						
570	Lloyd Crouch	Cat 1 and 3	30-24	TP	An invitation to negotiate and acquire land interests by voluntary agreement has been sent by letter.		
					13-07-2020 Letter Design Refinement consultation notification sent	No Change	

CA (Compulsory acquisition), CAR (Compulsory acquisition of rights over land and temporary possession), TP (Temporary possession)  
 CAS (Compulsory acquisition of subsoil), CASTPS (Compulsory acquisition of subsoil and temporary possession of land at the surface)

						This Version:	Version 2.0 (December 2022)
						Previous Version:	Version 1.0 (October 2022)
						Change 1	
No.	Land interest name/organisation and land agent's name (if applicable)	Type of interest	Plot(s)	Land requirement	Status of negotiations with land interest	Cell in this row with change	Cell content in previous version
					29-09-2020 Letter An invitation has been sent to negotiate and acquire land interests by voluntary agreement		
					13-07-2021 Letter Community Impacts consultation notification sent	No Change	
					26-10-2021 Letter An invitation has been sent to negotiate and acquire land interests by voluntary agreement	No Change	
					13-05-2022 Letter Local Refinement consultation notification sent	No Change	
					24-05-2022 Letter Local Refinement consultation extension notification sent	No Change	

CA (Compulsory acquisition), CAR (Compulsory acquisition of rights over land and temporary possession), TP (Temporary possession)  
 CAS (Compulsory acquisition of subsoil), CASTPS (Compulsory acquisition of subsoil and temporary possession of land at the surface)

						This Version:	Version 2.0 (December 2022)	
						Previous Version:	Version 1.0 (October 2022)	
						Change 1		
No.	Land interest name/organisation and land agent's name (if applicable)	Type of interest	Plot(s)	Land requirement	Status of negotiations with land interest	Cell in this row with change	Cell content in previous version	
571	London and Continental Railways Limited	Cat 1, 2 and 3	06-06	CA	Notification of the Project and confirmation of assets has taken place. The draft Development Consent Order contains Protective Provisions for the benefit of statutory undertakers and prohibits compulsory acquisition of any of their apparatus without consent. Further negotiations will be progressed up to and during examination. 15-08-2019 Letter 2019 Post-Statutory consultation notification sent	No Change		
				07-04	CAR	27-01-2020 Letter Supplementary consultation notification sent	No Change	
				07-09	CAR	13-07-2020 Letter Design Refinement consultation notification sent	No Change	
				07-11	CAR	13-07-2021 Letter Community Impacts consultation notification sent	No Change	
				23-78	CA	13-05-2022 Letter Local Refinement consultation notification sent	No Change	
				23-92	CA	24-05-2022 Letter Local Refinement consultation extension notification sent	No Change	
				23-94	CA		No Change	
				23-95	CAR		No Change	
				23-97	CAR		No Change	
				23-101	TP		No Change	
				23-111	TP		No Change	
				23-114	TP		No Change	
				23-122	TP		No Change	
572	London Borough of Havering	Cat 1, 2 and 3	39-01	TP	In contact with the Local Authority since Preferred Route Announcement April 2017 and who are fully aware of the Project and its effect on their property. The property agreements are being progressed as part of the overall dialogue with the Local Authorities and an updated position will be included within the Statement of Common Ground to be submitted at Application. 12-04-2017 Email Correspondence regarding Preferred Route Announcement	No Change		
				39-03	CA	26-04-2017 Meeting Discussion regarding preferred route announcement and the next steps	No Change	
				39-17	CAR	04-05-2017 Email Correspondence regarding survey access	No Change	
				39-20	CAR	16-10-2017 Email Correspondence regarding survey access	No Change	
				41-06	TP	31-10-2017 Letter Order Limits update notification sent	No Change	
				41-07	TP	01-11-2017 Email Correspondence regarding Preferred Route Announcement	No Change	
				41-13	CAR	20-11-2017 Letter Order Limits update notification sent	No Change	
				41-14	CAR	20-08-2018 Letter Land Interest Questionnaire sent	No Change	
				41-17	TP	10-09-2018 Letter Land Interest Questionnaire sent	No Change	
				41-18	TP	09-10-2018 Letter Section 42 Statutory consultation notification sent	No Change	
				41-19	TP	09-10-2018 Letter Land Interest Questionnaire sent	No Change	
				41-20	TP	11-10-2018 Meeting Discussion regarding Statutory consultation, engagement and construction compounds	No Change	

CA (Compulsory acquisition), CAR (Compulsory acquisition of rights over land and temporary possession), TP (Temporary possession)  
 CAS (Compulsory acquisition of subsoil), CASTPS (Compulsory acquisition of subsoil and temporary possession of land at the surface)



						This Version:	Version 2.0 (December 2022)
						Previous Version:	Version 1.0 (October 2022)
						Change 1	
No.	Land interest name/organisation and land agent's name (if applicable)	Type of interest	Plot(s)	Land requirement	Status of negotiations with land interest	Cell in this row with change	Cell content in previous version
			41-25	TP	05-11-2018 Letter Land Interest Questionnaire response		
			41-26	TP	21-11-2018 Meeting Havering business engagement meeting	No Change	
			41-27	TP	27-01-2020 Letter Supplementary consultation notification sent	No Change	
			42-02	CAR	02-03-2020 Meeting Supplementary consultation briefing	No Change	
			42-03	CAR	16-03-2020 Letter Land Interest Questionnaire sent	No Change	
			42-05	CAR	13-07-2020 Letter Design Refinement consultation notification sent	No Change	

CA (Compulsory acquisition), CAR (Compulsory acquisition of rights over land and temporary possession), TP (Temporary possession)  
 CAS (Compulsory acquisition of subsoil), CASTPS (Compulsory acquisition of subsoil and temporary possession of land at the surface)

						This Version:	Version 2.0 (December 2022)
						Previous Version:	Version 1.0 (October 2022)
						Change 1	
No.	Land interest name/organisation and land agent's name (if applicable)	Type of interest	Plot(s)	Land requirement	Status of negotiations with land interest	Cell in this row with change	Cell content in previous version
572 Cont'd			42-06	CAR	24-08-2020 Meeting Discussion regarding Project updates on various issues		
			42-09	CAR	25-08-2020 Meeting Discussion regarding Project updates on various issues	No Change	
			42-10	CAR	11-09-2020 Meeting Discussion regarding Council's approach to land agreements pre-examination with Land and Property	No Change	
			42-11	CAR	02-10-2020 Meeting Site specific Land and Property Meeting	No Change	
			42-13	CAR	14-10-2020 Email Correspondence regarding voluntary agreement letter	No Change	
			42-14	CAR	21-10-2020 Email Correspondence regarding voluntary agreement letter	No Change	
			42-15	CA	01-11-2020 Email Correspondence regarding voluntary agreement letter	No Change	
			42-16	CAR	11-01-2021 Letter Land Interest Questionnaire sent	No Change	
			42-17	CAR	21-06-2021 Meeting Discussion regarding effect of road closure on South Essex Crematorium	No Change	
			42-18	CA	13-07-2021 Letter Community Impacts consultation notification sent	No Change	
			42-20	CA	13-05-2022 Letter Local Refinement consultation notification sent	No Change	
			42-21	CAR	24-05-2022 Letter Local Refinement consultation extension notification sent	No Change	
			42-22	CAR	02-08-2022 Letter Land Interest Questionnaire sent	No Change	
			42-25	CAR	03-09-2022 Email Correspondence regarding concerns about the Project	No Change	
			42-26	CA		No Change	
			42-27	CA		No Change	
			42-28	CA		No Change	
			42-29	CA		No Change	
			42-30	CA		No Change	
			42-32	CA		No Change	
			42-33	CA		No Change	
			42-34	CAR		No Change	
			42-36	CA		No Change	
			42-37	CA		No Change	
			42-39	CA		No Change	
			42-41	CA		No Change	
			42-42	CA		No Change	
			42-44	CA		No Change	
			42-48	CA		No Change	
			42-50	CA		No Change	
42-51	CA		No Change				
42-53	CA		No Change				
42-58	CA		No Change				
42-60	CA		No Change				
42-61	CA		No Change				
42-65	CA		No Change				
42-66	CA		No Change				

CA (Compulsory acquisition), CAR (Compulsory acquisition of rights over land and temporary possession), TP (Temporary possession)  
 CAS (Compulsory acquisition of subsoil), CASTPS (Compulsory acquisition of subsoil and temporary possession of land at the surface)

						This Version:	Version 2.0 (December 2022)
						Previous Version:	Version 1.0 (October 2022)
						Change 1	
No.	Land interest name/organisation and land agent's name (if applicable)	Type of interest	Plot(s)	Land requirement	Status of negotiations with land interest	Cell in this row with change	Cell content in previous version
572 Cont'd			42-67	CA		No Change	
			42-68	CA		No Change	
			42-69	CA		No Change	
			42-75	TP		No Change	
			42-77	CA		No Change	
			42-85	CA		No Change	
			42-91	CA		No Change	
			42-92	CA		No Change	
			42-93	CA		No Change	
			42-94	CA		No Change	
			42-98	CA		No Change	
			42-99	TP		No Change	
			42-104	CA		No Change	
			42-107	CA		No Change	
			42-109	CA		No Change	
			42-110	CA		No Change	
			42-111	CA		No Change	
			42-112	CA		No Change	
			42-114	CA		No Change	
			42-115	CAR		No Change	
			42-116	TP		No Change	
			42-117	CA		No Change	
			42-118	CA		No Change	
			42-119	CA		No Change	
			42-120	CA		No Change	
			42-122	CA		No Change	
			42-125	CA		No Change	
			42-126	CA		No Change	
42-128	TP	No Change					
42-129	CA	No Change					
42-130	CA	No Change					
42-131	CAR	No Change					
42-132	CAR	No Change					

CA (Compulsory acquisition), CAR (Compulsory acquisition of rights over land and temporary possession), TP (Temporary possession)  
 CAS (Compulsory acquisition of subsoil), CASTPS (Compulsory acquisition of subsoil and temporary possession of land at the surface)

						This Version:	Version 2.0 (December 2022)
						Previous Version:	Version 1.0 (October 2022)
						Change 1	
No.	Land interest name/organisation and land agent's name (if applicable)	Type of interest	Plot(s)	Land requirement	Status of negotiations with land interest	Cell in this row with change	Cell content in previous version
			42-133	CAR		No Change	
			42-134	CAR		No Change	
			42-135	TP		No Change	
			42-136	TP		No Change	

CA (Compulsory acquisition), CAR (Compulsory acquisition of rights over land and temporary possession), TP (Temporary possession)  
 CAS (Compulsory acquisition of subsoil), CASTPS (Compulsory acquisition of subsoil and temporary possession of land at the surface)

						This Version:	Version 2.0 (December 2022)
						Previous Version:	Version 1.0 (October 2022)
						Change 1	
No.	Land interest name/organisation and land agent's name (if applicable)	Type of interest	Plot(s)	Land requirement	Status of negotiations with land interest	Cell in this row with change	Cell content in previous version
572 Cont'd			42-137	TP			
			42-138	TP		No Change	
			42-139	CAR		No Change	
			42-140	CAR		No Change	
			42-141	CAR		No Change	
			42-142	CAR		No Change	
			42-143	CAR		No Change	
			42-144	CAR		No Change	
			42-145	CAR		No Change	
			42-146	CAR		No Change	
			42-147	CAR		No Change	
			42-148	CAR		No Change	
			42-149	CAR		No Change	
			42-150	CAR		No Change	
			42-151	CAR		No Change	
			42-152	CAR		No Change	
			42-153	CAR		No Change	
			42-154	CAR		No Change	
			42-155	CAR		No Change	
			42-156	CAR		No Change	
42-157	CAR	No Change					
42-158	CAR	No Change					
42-159	CAR	No Change					
42-160	CAR	No Change					
42-161	CAR	No Change					
42-162	CAR	No Change					
42-163	CAR	No Change					

CA (Compulsory acquisition), CAR (Compulsory acquisition of rights over land and temporary possession), TP (Temporary possession)  
 CAS (Compulsory acquisition of subsoil), CASTPS (Compulsory acquisition of subsoil and temporary possession of land at the surface)

						This Version:	Version 2.0 (December 2022)
						Previous Version:	Version 1.0 (October 2022)
						Change 1	
No.	Land interest name/organisation and land agent's name (if applicable)	Type of interest	Plot(s)	Land requirement	Status of negotiations with land interest	Cell in this row with change	Cell content in previous version
			42-164	CAR			
			42-165	CAR		No Change	
			42-166	CAR		No Change	
			42-167	CAR		No Change	
			42-168	CAR		No Change	
			42-169	CAR		No Change	
			42-170	CAR		No Change	
			42-171	CAR		No Change	
			42-172	CAR		No Change	
			42-173	CAR		No Change	
						No Change	

CA (Compulsory acquisition), CAR (Compulsory acquisition of rights over land and temporary possession), TP (Temporary possession)  
 CAS (Compulsory acquisition of subsoil), CASTPS (Compulsory acquisition of subsoil and temporary possession of land at the surface)

						This Version:	Version 2.0 (December 2022)
						Previous Version:	Version 1.0 (October 2022)
						Change 1	
No.	Land interest name/organisation and land agent's name (if applicable)	Type of interest	Plot(s)	Land requirement	Status of negotiations with land interest	Cell in this row with change	Cell content in previous version
572 Cont'd			42-174	CAR		No Change	
			42-175	CAR		No Change	
			42-177	CAR		No Change	
			42-179	CAR		No Change	
			42-180	CAR		No Change	
			43-01	CAR		No Change	
			43-02	CAR		No Change	
			43-06	CA		No Change	
			43-07	CAR		No Change	
			43-08	CA		No Change	
			43-09	CAR		No Change	
			43-10	TP		No Change	
			43-14	CA		No Change	
			43-18	CAR		No Change	
			43-19	CAR		No Change	
			43-22	CA		No Change	
			43-23	CA		No Change	
			43-25	CA		No Change	
			43-26	CA		No Change	
			43-27	TP		No Change	
			43-28	TP		No Change	
			43-29	CA		No Change	
			43-30	CA		No Change	
			43-31	CA		No Change	
			43-32	CA		No Change	
			43-33	CA		No Change	
			43-34	CA		No Change	
			43-35	CAR		No Change	
			43-39	CA		No Change	
			43-40	TP		No Change	
			43-41	TP		No Change	
			43-43	TP		No Change	
43-45	TP	No Change					
43-46	TP	No Change					
43-54	CAR	No Change					
43-55	CAR	No Change					
43-56	CAR	No Change					

CA (Compulsory acquisition), CAR (Compulsory acquisition of rights over land and temporary possession), TP (Temporary possession)  
 CAS (Compulsory acquisition of subsoil), CASTPS (Compulsory acquisition of subsoil and temporary possession of land at the surface)

						This Version:	Version 2.0 (December 2022)
						Previous Version:	Version 1.0 (October 2022)
						Change 1	
No.	Land interest name/organisation and land agent's name (if applicable)	Type of interest	Plot(s)	Land requirement	Status of negotiations with land interest	Cell in this row with change	Cell content in previous version
572 Cont'd			43-57	CAR		No Change	
			43-58	CAR		No Change	
			43-59	CAR		No Change	
			43-60	CAR		No Change	
			43-61	CAR		No Change	
			43-62	CAR		No Change	
			43-63	TP		No Change	
			43-64	TP		No Change	
			43-65	TP		No Change	
			43-66	TP		No Change	
			43-67	TP		No Change	
			43-68	TP		No Change	
			43-69	TP		No Change	
			43-70	TP		No Change	
			43-71	TP		No Change	
			43-72	TP		No Change	
			43-73	TP		No Change	
			43-74	TP		No Change	
			43-75	TP		No Change	
			43-76	TP		No Change	
			43-77	TP		No Change	
			43-78	TP		No Change	
			43-79	TP		No Change	
			43-80	TP		No Change	
			43-81	CAR		No Change	
			43-82	TP		No Change	
			43-83	TP		No Change	
			43-84	TP		No Change	
			43-85	TP		No Change	
			43-86	TP		No Change	
43-87	TP	No Change					
43-88	TP	No Change					
43-89	CAR	No Change					
43-90	TP	No Change					
43-91	CAR	No Change					
43-92	CAR	No Change					
43-93	TP	No Change					

CA (Compulsory acquisition), CAR (Compulsory acquisition of rights over land and temporary possession), TP (Temporary possession)  
 CAS (Compulsory acquisition of subsoil), CASTPS (Compulsory acquisition of subsoil and temporary possession of land at the surface)



						This Version:	Version 2.0 (December 2022)
						Previous Version:	Version 1.0 (October 2022)
						Change 1	
No.	Land interest name/organisation and land agent's name (if applicable)	Type of interest	Plot(s)	Land requirement	Status of negotiations with land interest	Cell in this row with change	Cell content in previous version
572 Cont'd			43-94	TP		No Change	
			43-95	TP		No Change	
			43-96	CAR		No Change	
			43-97	CAR		No Change	
			43-98	TP		No Change	
			43-99	CAR		No Change	
			43-100	CAR		No Change	
			43-101	TP		No Change	
			43-102	TP		No Change	
			43-103	CAR		No Change	
			43-104	CAR		No Change	
			43-105	CAR		No Change	
			43-106	CAR		No Change	
			43-107	CAR		No Change	
			43-108	CAR		No Change	
			43-109	CAR		No Change	
			43-110	CAR		No Change	
			43-111	CAR		No Change	
			44-04	TP		No Change	
			44-08	CAR		No Change	
			44-09	CAR		No Change	
			44-10	CAR		No Change	
			44-11	CAR		No Change	
			44-12	CA		No Change	
			44-17	CAR		No Change	
			44-18	CA		No Change	
			44-25	CA		No Change	
			44-26	CA		No Change	
			44-30	CA		No Change	
			44-31	CA		No Change	
			44-33	CA		No Change	
			44-39	CA		No Change	
44-40	CA	No Change					
44-44	CAR	No Change					
44-48	CA	No Change					
44-49	CA	No Change					
44-51	CA	No Change					

CA (Compulsory acquisition), CAR (Compulsory acquisition of rights over land and temporary possession), TP (Temporary possession)  
 CAS (Compulsory acquisition of subsoil), CASTPS (Compulsory acquisition of subsoil and temporary possession of land at the surface)

						This Version:	Version 2.0 (December 2022)
						Previous Version:	Version 1.0 (October 2022)
						Change 1	
No.	Land interest name/organisation and land agent's name (if applicable)	Type of interest	Plot(s)	Land requirement	Status of negotiations with land interest	Cell in this row with change	Cell content in previous version
572 Cont'd			44-55	CA		No Change	
			44-57	CA		No Change	
			44-58	CA		No Change	
			44-61	CA		No Change	
			44-62	CA		No Change	
			44-63	CA		No Change	
			44-64	TP		No Change	
			44-67	CA		No Change	
			44-69	CA		No Change	
			44-70	CA		No Change	
			44-77	CA		No Change	
			44-78	CA		No Change	
			44-79	CA		No Change	
			44-81	CAR		No Change	
			44-82	CA		No Change	
			44-84	CAR		No Change	
			44-86	CAR		No Change	
			44-89	CAR		No Change	
			44-91	CAR		No Change	
			44-95	CAR		No Change	
			44-96	CAR		No Change	
			44-98	CAR		No Change	
			44-100	CAR		No Change	
			44-101	TP		No Change	
			44-102	TP		No Change	
			44-103	TP		No Change	
			44-104	TP		No Change	
44-105	TP	No Change					
44-106	TP	No Change					
44-107	TP	No Change					
44-108	TP	No Change					
44-109	TP	No Change					
44-110	TP	No Change					
44-111	TP	No Change					
44-113	TP	No Change					
44-114	TP	No Change					
44-115	TP	No Change					

CA (Compulsory acquisition), CAR (Compulsory acquisition of rights over land and temporary possession), TP (Temporary possession)  
 CAS (Compulsory acquisition of subsoil), CASTPS (Compulsory acquisition of subsoil and temporary possession of land at the surface)

						This Version:	Version 2.0 (December 2022)
						Previous Version:	Version 1.0 (October 2022)
						Change 1	
No.	Land interest name/organisation and land agent's name (if applicable)	Type of interest	Plot(s)	Land requirement	Status of negotiations with land interest	Cell in this row with change	Cell content in previous version
572 Cont'd			44-116	TP		No Change	
			44-117	TP		No Change	
			44-118	TP		No Change	
			44-119	TP		No Change	
			44-120	CAR		No Change	
			44-121	CAR		No Change	
			44-122	CAR		No Change	
			44-123	CAR		No Change	
			44-124	CAR		No Change	
			45-18	TP		No Change	
			45-20	TP		No Change	
			45-22	TP		No Change	
			45-24	CAR		No Change	
			45-25	CAR		No Change	
			45-29	CAR		No Change	
			45-34	CA		No Change	
			45-51	CA		No Change	
			45-55	CA		No Change	
			45-56	CA		No Change	
			45-58	CA		No Change	
			45-59	CA		No Change	
			45-65	CA		No Change	
			45-67	TP		No Change	
			45-68	TP		No Change	
			45-76	CA		No Change	
			45-77	CA		No Change	
			45-79	TP		No Change	
			45-80	CA		No Change	
			45-81	CA		No Change	
			45-86	CA		No Change	
			45-87	CAR		No Change	
			45-88	TP		No Change	
			45-89	CAR		No Change	
			45-90	CA		No Change	
45-95	CA	No Change					
45-96	CA	No Change					
45-99	CAR	No Change					

CA (Compulsory acquisition), CAR (Compulsory acquisition of rights over land and temporary possession), TP (Temporary possession)  
 CAS (Compulsory acquisition of subsoil), CASTPS (Compulsory acquisition of subsoil and temporary possession of land at the surface)

						This Version:	Version 2.0 (December 2022)
						Previous Version:	Version 1.0 (October 2022)
						Change 1	
No.	Land interest name/organisation and land agent's name (if applicable)	Type of interest	Plot(s)	Land requirement	Status of negotiations with land interest	Cell in this row with change	Cell content in previous version
572 Cont'd			45-100	CAR		No Change	
			45-101	CA		No Change	
			45-102	CA		No Change	
			45-103	CA		No Change	
			45-104	CA		No Change	
			45-105	TP		No Change	
			45-107	TP		No Change	
			45-108	CAR		No Change	
			45-110	CAR		No Change	
			45-111	CAR		No Change	
			45-112	CAR		No Change	
			45-113	CA		No Change	
			45-114	CA		No Change	
			45-115	CA		No Change	
			45-116	CA		No Change	
			45-117	CA		No Change	
			45-119	CA		No Change	
			45-120	CAR		No Change	
			45-121	CAR		No Change	
			45-122	CA		No Change	
45-126	CA	No Change					
45-127	CA	No Change					
45-132	TP	No Change					
45-134	CA	No Change					
45-135	CA	No Change					
45-138	CA	No Change					
45-173	CAR	No Change					

CA (Compulsory acquisition), CAR (Compulsory acquisition of rights over land and temporary possession), TP (Temporary possession)  
 CAS (Compulsory acquisition of subsoil), CASTPS (Compulsory acquisition of subsoil and temporary possession of land at the surface)

					This Version:	Version 2.0 (December 2022)	
					Previous Version:	Version 1.0 (October 2022)	
					Change 1		
No.	Land interest name/organisation and land agent's name (if applicable)	Type of interest	Plot(s)	Land requirement	Status of negotiations with land interest	Cell in this row with change	Cell content in previous version
			45-174	CAR			
			45-176	CAR		No Change	
			45-177	CAR		No Change	
			46-04	CAR		No Change	
			46-06	CAR		No Change	
			46-08	CAR		No Change	
			46-09	CAR		No Change	
			46-11	CAR		No Change	
			46-12	CAR		No Change	
			46-15	CA		No Change	

CA (Compulsory acquisition), CAR (Compulsory acquisition of rights over land and temporary possession), TP (Temporary possession)  
 CAS (Compulsory acquisition of subsoil), CASTPS (Compulsory acquisition of subsoil and temporary possession of land at the surface)

						This Version:	Version 2.0 (December 2022)
						Previous Version:	Version 1.0 (October 2022)
						Change 1	
No.	Land interest name/organisation and land agent's name (if applicable)	Type of interest	Plot(s)	Land requirement	Status of negotiations with land interest	Cell in this row with change	Cell content in previous version
572 Cont'd			46-18	CA		No Change	
			46-19	CA		No Change	
			46-20	CA		No Change	
			46-21	CA		No Change	
			46-22	CA		No Change	
			46-23	CAR		No Change	
			46-24	CAR		No Change	
			46-25	CAR		No Change	
			46-26	CAR		No Change	
			46-27	CA		No Change	
			46-35	CA		No Change	
			46-38	CA		No Change	
			46-45	CA		No Change	
			46-49	CA		No Change	
			46-51	CA		No Change	
			46-52	TP		No Change	
			46-53	CA		No Change	
			46-55	CAR		No Change	
			47-01	CA		No Change	
			47-11	CA		No Change	
			47-12	CA		No Change	
			47-13	CA		No Change	
			47-18	CA		No Change	
			47-26	CAR		No Change	
			47-29	CA		No Change	
			47-34	CA		No Change	
			47-36	CA		No Change	
			48-03	CA		No Change	
			48-04	CA		No Change	
			48-05	CA		No Change	
48-06	CA	No Change					
573	Lorraine Carol Jackman Richard William Jackman	Cat 1, 2 and 3	33-63	CA	An invitation to negotiate and acquire land interests by voluntary agreement has been sent by letter. 09-10-2018 Letter Section 42 Statutory consultation notification sent	No Change	
			33-66	CAR	09-10-2018 Letter Land Interest Questionnaire sent	No Change	
			33-67	CAR	19-12-2018 Letter Land Interest Questionnaire sent	No Change	
			33-74	TP	08-02-2019 Letter Land Interest Questionnaire reminder sent	No Change	
			33-75	TP	21-02-2019 Letter Land Interest Questionnaire response	No Change	

CA (Compulsory acquisition), CAR (Compulsory acquisition of rights over land and temporary possession), TP (Temporary possession)  
 CAS (Compulsory acquisition of subsoil), CASTPS (Compulsory acquisition of subsoil and temporary possession of land at the surface)

						This Version:	Version 2.0 (December 2022)
						Previous Version:	Version 1.0 (October 2022)
						Change 1	
No.	Land interest name/organisation and land agent's name (if applicable)	Type of interest	Plot(s)	Land requirement	Status of negotiations with land interest	Cell in this row with change	Cell content in previous version
573 Cont'd			33-123	CAR	15-08-2019 Letter 2019 Post-Statutory consultation notification sent		
					27-01-2020 Letter Supplementary consultation notification sent	No Change	
					13-07-2020 Letter Design Refinement consultation notification sent	No Change	
					29-09-2020 Letter An invitation has been sent to negotiate and acquire land interests by voluntary agreement	No Change	
					04-05-2021 Letter Survey access request sent	No Change	
					13-07-2021 Letter Community Impacts consultation notification sent	No Change	
					26-10-2021 Letter An invitation has been sent to negotiate and acquire land interests by voluntary agreement	No Change	
					13-05-2022 Letter Local Refinement consultation notification sent	No Change	
					24-05-2022 Letter Local Refinement consultation extension notification sent	No Change	
574	LOS Scaffolding	Cat 1 and 3	44-93	TP	An invitation to negotiate and acquire land interests by voluntary agreement has been sent by letter.	No Change	
					19-11-2018 Letter Section 42 Statutory consultation notification sent	No Change	
					44-94	CAR	27-01-2020 Letter Supplementary consultation notification sent
			16-03-2020 Letter Land Interest Questionnaire sent	No Change			
			13-07-2020 Letter Design Refinement consultation notification sent	No Change			
			29-09-2020 Letter An invitation has been sent to negotiate and acquire land interests by voluntary agreement	No Change			
			19-01-2021 Letter Land Interest Questionnaire sent	No Change			
			13-07-2021 Letter Community Impacts consultation notification sent	No Change			
			13-05-2022 Letter Local Refinement consultation notification sent	No Change			
24-05-2022 Letter Local Refinement consultation extension notification sent	No Change						
575	Louis Hussein Charles Merhemitch	Cat 1, 2 and 3	29-224	CA	An invitation to negotiate and acquire land interests by voluntary agreement has been sent by letter.	No Change	
					11-05-2022 Letter Local Refinement consultation notification sent	No Change	
			29-230	CA	07-09-2022 Letter An invitation has been sent to negotiate and acquire land interests by voluntary agreement	No Change	
			29-246	CA		No Change	
576	Louisa Emma Elizabeth Andrews	Cat 1 and 3	09-42	TP	An invitation to negotiate and acquire land interests by voluntary agreement has been sent by letter.	No Change	
					13-07-2021 Letter Community Impacts consultation notification sent	No Change	
					26-10-2021 Letter An invitation has been sent to negotiate and acquire land interests by voluntary agreement	No Change	
					13-05-2022 Letter Local Refinement consultation notification sent	No Change	
					24-05-2022 Letter Local Refinement consultation extension notification sent	No Change	

CA (Compulsory acquisition), CAR (Compulsory acquisition of rights over land and temporary possession), TP (Temporary possession)  
 CAS (Compulsory acquisition of subsoil), CASTPS (Compulsory acquisition of subsoil and temporary possession of land at the surface)

						This Version:	Version 2.0 (December 2022)
						Previous Version:	Version 1.0 (October 2022)
						Change 1	
No.	Land interest name/organisation and land agent's name (if applicable)	Type of interest	Plot(s)	Land requirement	Status of negotiations with land interest	Cell in this row with change	Cell content in previous version
577	Louise Lynds  Steven Vincent Lynds	Cat 1 and 3	12-26	TP	An invitation to negotiate and acquire land interests by voluntary agreement has been sent by letter.		
					27-01-2020 Letter Supplementary consultation notification sent	No Change	
					13-07-2020 Letter Design Refinement consultation notification sent	No Change	
					29-09-2020 Letter An invitation has been sent to negotiate and acquire land interests by voluntary agreement	No Change	
					13-07-2021 Letter Community Impacts consultation notification sent	No Change	
					26-10-2021 Letter An invitation has been sent to negotiate and acquire land interests by voluntary agreement	No Change	
					04-11-2021 Email Correspondence regarding voluntary agreement	No Change	
					16-11-2021 Email Correspondence regarding Project proposals and impact on property	No Change	

CA (Compulsory acquisition), CAR (Compulsory acquisition of rights over land and temporary possession), TP (Temporary possession)  
 CAS (Compulsory acquisition of subsoil), CASTPS (Compulsory acquisition of subsoil and temporary possession of land at the surface)



						This Version:	Version 2.0 (December 2022)
						Previous Version:	Version 1.0 (October 2022)
						Change 1	
No.	Land interest name/organisation and land agent's name (if applicable)	Type of interest	Plot(s)	Land requirement	Status of negotiations with land interest	Cell in this row with change	Cell content in previous version
577 Cont'd					13-05-2022 Letter Local Refinement consultation notification sent 24-05-2022 Letter Local Refinement consultation extension notification sent	No Change	
578	Luke Andrew Clarke	Cat 1 and 3	30-55	TP	An invitation to negotiate and acquire land interests by voluntary agreement has been sent by letter. 13-07-2020 Letter Design Refinement consultation notification sent 29-09-2020 Letter An invitation has been sent to negotiate and acquire land interests by voluntary agreement 13-07-2021 Letter Community Impacts consultation notification sent 26-10-2021 Letter An invitation has been sent to negotiate and acquire land interests by voluntary agreement 13-05-2022 Letter Local Refinement consultation notification sent 24-05-2022 Letter Local Refinement consultation extension notification sent	No Change	
579	Luke Ian Edward Powell	Cat 1	28-87	CA	An invitation to negotiate and acquire land interests by voluntary agreement has been sent by letter. 13-07-2020 Letter Design Refinement consultation notification sent 29-09-2020 Letter An invitation has been sent to negotiate and acquire land interests by voluntary agreement 13-07-2021 Letter Community Impacts consultation notification sent 26-10-2021 Letter An invitation has been sent to negotiate and acquire land interests by voluntary agreement 13-05-2022 Letter Local Refinement consultation notification sent 24-05-2022 Letter Local Refinement consultation extension notification sent	No Change	
580	Luke Robert John Whipps	Cat 1 and 3	25-90	CAR	An invitation to negotiate and acquire land interests by voluntary agreement has been sent by letter. 27-01-2020 Letter Supplementary consultation notification sent 13-07-2020 Letter Design Refinement consultation notification sent 29-09-2020 Letter An invitation has been sent to negotiate and acquire land interests by voluntary agreement 13-07-2021 Letter Community Impacts consultation notification sent 26-10-2021 Letter An invitation has been sent to negotiate and acquire land interests by voluntary agreement 13-05-2022 Letter Local Refinement consultation notification sent 24-05-2022 Letter Local Refinement consultation extension notification sent	No Change	
581	Luke T Smith	Cat 1	33-270 33-276	CAR TP	An invitation to negotiate and acquire land interests by voluntary agreement has been sent by letter. 27-01-2020 Letter Supplementary consultation notification sent 13-07-2020 Letter Design Refinement consultation notification sent 29-09-2020 Letter An invitation has been sent to negotiate and acquire land interests by voluntary agreement	No Change	

CA (Compulsory acquisition), CAR (Compulsory acquisition of rights over land and temporary possession), TP (Temporary possession)  
 CAS (Compulsory acquisition of subsoil), CASTPS (Compulsory acquisition of subsoil and temporary possession of land at the surface)

						This Version:	Version 2.0 (December 2022)
						Previous Version:	Version 1.0 (October 2022)
						Change 1	
No.	Land interest name/organisation and land agent's name (if applicable)	Type of interest	Plot(s)	Land requirement	Status of negotiations with land interest	Cell in this row with change	Cell content in previous version
					13-07-2021 Letter Community Impacts consultation notification sent	No Change	
					26-10-2021 Letter An invitation has been sent to negotiate and acquire land interests by voluntary agreement	No Change	
					13-05-2022 Letter Local Refinement consultation notification sent	No Change	
					24-05-2022 Letter Local Refinement consultation extension notification sent	No Change	

CA (Compulsory acquisition), CAR (Compulsory acquisition of rights over land and temporary possession), TP (Temporary possession)  
 CAS (Compulsory acquisition of subsoil), CASTPS (Compulsory acquisition of subsoil and temporary possession of land at the surface)

						This Version:	Version 2.0 (December 2022)
						Previous Version:	Version 1.0 (October 2022)
						Change 1	
No.	Land interest name/organisation and land agent's name (if applicable)	Type of interest	Plot(s)	Land requirement	Status of negotiations with land interest	Cell in this row with change	Cell content in previous version
582	Lumen Technologies UK Limited	Cat 2 and 3	26-02	CA	Notification of the Project and confirmation of assets has taken place. The draft Development Consent Order contains Protective Provisions for the benefit of statutory undertakers and prohibits compulsory acquisition of any of their apparatus without consent. The Applicant is progressing a Statement of Common Ground and further negotiations will be progressed up to and during examination. 16-04-2019 Meeting Discussion regarding Project update, design review and diversion options	No Change	
				CA	16-07-2019 Email Correspondence regarding Protective Provisions issued and under discussion	No Change	
				CA	07-08-2019 Meeting Discussion regarding Project update and indicative diversions	No Change	
				CA	15-08-2019 Letter 2019 Post-Statutory consultation notification sent	No Change	
				CA	10-09-2019 Meeting Discussion regarding Project update, design review and progress	No Change	
				CAR	19-11-2019 Meeting Discussion regarding road alignment and progress on the Project	No Change	
				CAR	04-02-2020 Meeting Discussion regarding road alignment and progress on the Project	No Change	
				CAR	06-05-2020 Meeting Discussion regarding design review and agree commencement of the detailed design	No Change	
				CAR	13-07-2021 Letter Community Impacts consultation notification sent	No Change	
				CAR	26-10-2021 Letter An invitation has been sent to negotiate and acquire land interests by voluntary agreement	No Change	
				CAR	11-05-2022 Letter Landowner engagement notification sent	No Change	
				CAR	13-05-2022 Letter Local Refinement consultation notification sent	No Change	
				CAR		No Change	
				CAR		No Change	
				CAR		No Change	
				CAR		No Change	
				CAR		No Change	
				CAR		No Change	
				CAR		No Change	
				CAR		No Change	
				CAR		No Change	
				CAR		No Change	
				CAR		No Change	
				CAR		No Change	
				CAR		No Change	
				CAR		No Change	

CA (Compulsory acquisition), CAR (Compulsory acquisition of rights over land and temporary possession), TP (Temporary possession)

CAS (Compulsory acquisition of subsoil), CASTPS (Compulsory acquisition of subsoil and temporary possession of land at the surface)

						This Version:	Version 2.0 (December 2022)
						Previous Version:	Version 1.0 (October 2022)
						Change 1	
No.	Land interest name/organisation and land agent's name (if applicable)	Type of interest	Plot(s)	Land requirement	Status of negotiations with land interest	Cell in this row with change	Cell content in previous version
582 Cont'd			27-01	CAR		No Change	
			27-45	CAR		No Change	
			28-49	CAR		No Change	
			28-50	CAR		No Change	
			28-52	CAR		No Change	
			28-53	CAR		No Change	
			28-54	CAR		No Change	
			28-55	CA		No Change	
			28-56	CAR		No Change	
			28-57	CAR		No Change	
			28-58	TP		No Change	
			28-59	CAR		No Change	
			28-60	CAR		No Change	
			28-61	CAR		No Change	
			28-62	TP		No Change	
			28-63	TP		No Change	
			28-64	CAR		No Change	
			28-67	CAR		No Change	
			28-68	TP		No Change	
			28-69	CAR		No Change	
			28-70	CAR		No Change	
			28-72	CAR		No Change	
			28-73	CAR		No Change	
			28-74	CA		No Change	
			28-75	CA		No Change	
			28-77	CA		No Change	
			28-78	CA		No Change	
			28-79	CA		No Change	
			28-80	CA		No Change	
			28-82	CA		No Change	
28-83	CA	No Change					
28-84	CA	No Change					
28-85	CA	No Change					
28-86	CA	No Change					
28-87	CA	No Change					
28-88	CA	No Change					
28-89	CA	No Change					

CA (Compulsory acquisition), CAR (Compulsory acquisition of rights over land and temporary possession), TP (Temporary possession)  
 CAS (Compulsory acquisition of subsoil), CASTPS (Compulsory acquisition of subsoil and temporary possession of land at the surface)

						This Version:	Version 2.0 (December 2022)
						Previous Version:	Version 1.0 (October 2022)
						Change 1	
No.	Land interest name/organisation and land agent's name (if applicable)	Type of interest	Plot(s)	Land requirement	Status of negotiations with land interest	Cell in this row with change	Cell content in previous version
582 Cont'd			28-90	CA		No Change	
			28-91	CA		No Change	
			28-92	CA		No Change	
			28-93	CA		No Change	
			28-94	CA		No Change	
			28-95	CA		No Change	
			28-96	CA		No Change	
			28-97	CA		No Change	
			28-98	CAR		No Change	
			28-99	CA		No Change	
			28-100	CAR		No Change	
			28-101	CA		No Change	
			28-110	CA		No Change	
			28-111	CA		No Change	
			28-112	CA		No Change	
			28-113	CA		No Change	
			28-114	CA		No Change	
			28-116	CA		No Change	
			28-117	CA		No Change	
			28-119	CA		No Change	
			28-121	CA		No Change	
			28-122	CA		No Change	
			28-123	CA		No Change	
			28-124	CAR		No Change	
			28-129	CAR		No Change	
			28-130	TP		No Change	
			28-131	CAR		No Change	
			28-133	CAR		No Change	
			29-02	CA		No Change	
			29-03	CAR		No Change	
29-04	CAR	No Change					
29-06	CA	No Change					
29-09	CA	No Change					
29-10	CAR	No Change					
29-11	CAR	No Change					
29-13	CAR	No Change					
29-15	CA	No Change					

CA (Compulsory acquisition), CAR (Compulsory acquisition of rights over land and temporary possession), TP (Temporary possession)  
 CAS (Compulsory acquisition of subsoil), CASTPS (Compulsory acquisition of subsoil and temporary possession of land at the surface)

						This Version:	Version 2.0 (December 2022)
						Previous Version:	Version 1.0 (October 2022)
						Change 1	
No.	Land interest name/organisation and land agent's name (if applicable)	Type of interest	Plot(s)	Land requirement	Status of negotiations with land interest	Cell in this row with change	Cell content in previous version
582 Cont'd			29-17	CAR		No Change	
			29-19	CA		No Change	
			29-20	CAR		No Change	
			29-21	CA		No Change	
			29-22	CA		No Change	
			29-23	CA		No Change	
			29-25	CA		No Change	
			29-28	CA		No Change	
			29-30	CA		No Change	
			29-31	TP		No Change	
			29-32	CA		No Change	
			29-34	CA		No Change	
			29-35	CA		No Change	
			29-38	CA		No Change	
			29-39	TP		No Change	
			29-40	CA		No Change	
			29-41	CA		No Change	
			29-42	CA		No Change	
			29-43	CA		No Change	
			29-44	CA		No Change	
			29-45	CA		No Change	
			29-47	CA		No Change	
			29-48	CA		No Change	
			29-49	CAR		No Change	
			29-50	CA		No Change	
			29-51	TP		No Change	
			29-52	CA		No Change	
			29-53	CA		No Change	
			29-54	CA		No Change	
			29-55	CA		No Change	
			29-59	CA		No Change	
			29-69	CA		No Change	
			29-75	CA		No Change	
			29-76	CA		No Change	
29-77	CA	No Change					
29-80	CA	No Change					
29-82	CA	No Change					

CA (Compulsory acquisition), CAR (Compulsory acquisition of rights over land and temporary possession), TP (Temporary possession)  
 CAS (Compulsory acquisition of subsoil), CASTPS (Compulsory acquisition of subsoil and temporary possession of land at the surface)

						This Version:	Version 2.0 (December 2022)
						Previous Version:	Version 1.0 (October 2022)
						Change 1	
No.	Land interest name/organisation and land agent's name (if applicable)	Type of interest	Plot(s)	Land requirement	Status of negotiations with land interest	Cell in this row with change	Cell content in previous version
582 Cont'd			29-83	CA		No Change	
			29-87	CA		No Change	
			29-88	CA		No Change	
			29-93	CA		No Change	
			29-96	CA		No Change	
			29-108	CA		No Change	
			29-111	CA		No Change	
			29-114	CA		No Change	
			29-123	CA		No Change	
			29-124	CA		No Change	
			29-142	CA		No Change	
			29-148	CA		No Change	
			29-150	CA		No Change	
			29-154	CA		No Change	
			29-156	CA		No Change	
			29-158	CA		No Change	
			29-166	CA		No Change	
			29-176	CA		No Change	
			29-178	CA		No Change	
			29-191	CA		No Change	
			29-193	CA		No Change	
			29-282	CAR		No Change	
			29-283	CAR		No Change	
			32-81	TP		No Change	
			32-108	CA		No Change	
			32-121	CA		No Change	
			32-123	CA		No Change	
			32-126	CA		No Change	
			32-127	CA		No Change	
			32-131	CA		No Change	

CA (Compulsory acquisition), CAR (Compulsory acquisition of rights over land and temporary possession), TP (Temporary possession)  
 CAS (Compulsory acquisition of subsoil), CASTPS (Compulsory acquisition of subsoil and temporary possession of land at the surface)

						This Version:	Version 2.0 (December 2022)
						Previous Version:	Version 1.0 (October 2022)
						Change 1	
No.	Land interest name/organisation and land agent's name (if applicable)	Type of interest	Plot(s)	Land requirement	Status of negotiations with land interest	Cell in this row with change	Cell content in previous version
			32-132	CA		No Change	
			32-136	CAR		No Change	
			32-139	CAR		No Change	
			32-140	CAR		No Change	
			32-141	CAR		No Change	
			32-145	CAR		No Change	
			32-146	CA		No Change	

CA (Compulsory acquisition), CAR (Compulsory acquisition of rights over land and temporary possession), TP (Temporary possession)  
 CAS (Compulsory acquisition of subsoil), CASTPS (Compulsory acquisition of subsoil and temporary possession of land at the surface)



						This Version:	Version 2.0 (December 2022)
						Previous Version:	Version 1.0 (October 2022)
						Change 1	
No.	Land interest name/organisation and land agent's name (if applicable)	Type of interest	Plot(s)	Land requirement	Status of negotiations with land interest	Cell in this row with change	Cell content in previous version
582 Cont'd			32-153	TP			
			32-156	CAR		No Change	
			32-157	CAR		No Change	
			32-158	TP		No Change	
			32-159	CAR		No Change	
			32-160	CAR		No Change	
			32-162	TP		No Change	
			32-168	CAR		No Change	
			32-178	CAR		No Change	
			33-15	CA		No Change	
			33-18	CA		No Change	
			33-19	TP		No Change	
			33-35	CAR		No Change	
			33-60	CA		No Change	
			33-76	CA		No Change	
33-95	CA	No Change					
583	Lynda Ann Smith	Cat 1 and 3	25-70	CAR	An invitation to negotiate and acquire land interests by voluntary agreement has been sent by letter.	No Change	
					27-01-2020 Letter Supplementary consultation notification sent	No Change	
					13-07-2020 Letter Design Refinement consultation notification sent	No Change	
					29-09-2020 Letter An invitation has been sent to negotiate and acquire land interests by voluntary agreement	No Change	
					13-07-2021 Letter Community Impacts consultation notification sent	No Change	
					26-10-2021 Letter An invitation has been sent to negotiate and acquire land interests by voluntary agreement	No Change	
					13-05-2022 Letter Local Refinement consultation notification sent	No Change	
					24-05-2022 Letter Local Refinement consultation extension notification sent	No Change	
584	Lynn MacLean  Tom French - BTF Partnership <i>(as agent)</i>	Cat 1, 2 and 3	04-196	CA	The Applicant has been in discussions with the landowner's agent regarding a potential voluntary agreement. Discussions are currently on hold and will progress pending client instruction.	No Change	
					31-10-2017 Letter Order Limits update notification sent	No Change	
					20-08-2018 Letter Land Interest Questionnaire sent	No Change	
					26-09-2018 Email Correspondence regarding survey works	No Change	
					09-10-2018 Letter Section 42 Statutory consultation notification sent	No Change	
					14-11-2018 Email Correspondence regarding surveys	No Change	
					30-07-2019 Email Correspondence regarding survey access request	No Change	

CA (Compulsory acquisition), CAR (Compulsory acquisition of rights over land and temporary possession), TP (Temporary possession)  
 CAS (Compulsory acquisition of subsoil), CASTPS (Compulsory acquisition of subsoil and temporary possession of land at the surface)

							This Version:	Version 2.0 (December 2022)	
							Previous Version:	Version 1.0 (October 2022)	
							Change 1		
No.	Land interest name/organisation and land agent's name (if applicable)	Type of interest	Plot(s)	Land requirement	Status of negotiations with land interest			Cell in this row with change	Cell content in previous version
			04-206	CA	27-01-2020	Letter	Supplementary consultation notification sent	No Change	
			04-207	CA	16-03-2020	Letter	Land Interest Questionnaire sent	No Change	
			04-213	CA	04-05-2020	Email	Correspondence regarding survey access	No Change	
			04-215	CAR	26-05-2020	Email	Correspondence with agent regarding proposed environmental mitigation	No Change	
			04-229	CAR	01-06-2020	Email	Correspondence with agent regarding proposed environmental mitigation	No Change	

CA (Compulsory acquisition), CAR (Compulsory acquisition of rights over land and temporary possession), TP (Temporary possession)  
 CAS (Compulsory acquisition of subsoil), CASTPS (Compulsory acquisition of subsoil and temporary possession of land at the surface)

							This Version:	Version 2.0 (December 2022)	
							Previous Version:	Version 1.0 (October 2022)	
							Change 1		
No.	Land interest name/organisation and land agent's name (if applicable)	Type of interest	Plot(s)	Land requirement	Status of negotiations with land interest			Cell in this row with change	Cell content in previous version
584 Cont'd			04-230	CA	24-06-2020	Email	Correspondence with agent regarding proposed environmental mitigation	No Change	
			04-233	TP	13-07-2020	Letter	Design Refinement consultation notification sent	No Change	
			04-239	CA	29-09-2020	Letter	An invitation has been sent to negotiate and acquire land interests by voluntary agreement	No Change	
			04-243	CAR	22-10-2020	Meeting	Discussion with agent regarding potential voluntary acquisition	No Change	
			04-272	CA	05-11-2020	Meeting	Discussion with agent where the Applicant instructed a valuation of the land	No Change	
			04-273	CA	09-11-2020	Email	Correspondence regarding proposed option agreement and potential access to retained land	No Change	
			05-01	TP	10-12-2020	Email	Correspondence from Valuation Office Agency regarding proposed option agreement and request to carry out an inspection of the land for the purpose of valuation	No Change	
			05-02	TP	11-01-2021	Letter	Land Interest Questionnaire sent	No Change	
			05-03	TP	14-01-2021	Meeting	Discussion regarding valuation of land	No Change	
			05-06	TP	20-01-2021	Email	Correspondence regarding land referencing	No Change	
			06-02	CA	19-03-2021	Email	Correspondence acknowledging receipt of District Valuation Service comparables	No Change	
			06-03	CAR	20-03-2021	Email	Correspondence requesting District Valuation Service comparables	No Change	
			06-06	CA	23-04-2021	Meeting	Regular catch up meeting with agent to discuss status and case progress - agent in discussion with the Applicant's valuer	No Change	
			06-09	TP	13-05-2021	Meeting	Regular catch up meeting with agent to discuss status and case progress	No Change	
			06-12	CA	15-06-2021	Email	Correspondence attaching draft Heads of Terms for an option agreement	No Change	
			06-13	CA	13-07-2021	Letter	Community Impacts consultation notification sent	No Change	
			06-14	CA	13-07-2021	Meeting	Regular catch up meeting with agent to discuss status and case progress - on hold until further instruction	No Change	
			06-15	CA	04-10-2021	Email	Correspondence regarding survey access and works	No Change	
			06-21	CA	15-10-2021	Email	Correspondence regarding survey payment	No Change	
			06-28	CA	26-10-2021	Letter	An invitation has been sent to negotiate and acquire land interests by voluntary agreement	No Change	
			06-31	CA	01-02-2022	Letter	Environmental compensation landowner engagement notification sent	No Change	
			06-42	CA	07-02-2022	Meeting	Meeting with agent to explain that an additional area of client's land had been included into the Order Limits for proposed compensation for the impacts of nitrogen deposition as a result of the new road	No Change	
			06-43	CA	01-03-2022	Meeting	Regular catch up meeting with agent to discuss status and case progress - no update, on hold until client instruction	No Change	
			06-44	CA	13-05-2022	Letter	Local Refinement consultation notification sent	No Change	
			06-45	CA	24-05-2022	Letter	Local Refinement consultation extension notification sent	No Change	
			06-46	CAR	09-06-2022	Email	Correspondence regarding environmental compensation proposals update	No Change	
			06-48	CA	25-07-2022	Meeting	Regular catch up meeting with agent to discuss status and case progress - no update	No Change	

CA (Compulsory acquisition), CAR (Compulsory acquisition of rights over land and temporary possession), TP (Temporary possession)  
 CAS (Compulsory acquisition of subsoil), CASTPS (Compulsory acquisition of subsoil and temporary possession of land at the surface)

						This Version:	Version 2.0 (December 2022)
						Previous Version:	Version 1.0 (October 2022)
						Change 1	
No.	Land interest name/organisation and land agent's name (if applicable)	Type of interest	Plot(s)	Land requirement	Status of negotiations with land interest	Cell in this row with change	Cell content in previous version
			06-51	CA	03-08-2022 Email Correspondence regarding environmental compensation technical note		
			06-53	CA	15-08-2022 Meeting Regular catch up meeting with agent to discuss status and case progress - no update	No Change	
			06-55	CAR	01-09-2022 Letter Landowner engagement notification sent	No Change	
			06-56	CAR	05-09-2022 Meeting Regular catch up meeting with agent to discuss status and case progress - progress on hold until post Development Consent Order submission	No Change	
			06-62	CA		No Change	

CA (Compulsory acquisition), CAR (Compulsory acquisition of rights over land and temporary possession), TP (Temporary possession)  
 CAS (Compulsory acquisition of subsoil), CASTPS (Compulsory acquisition of subsoil and temporary possession of land at the surface)

						This Version:	Version 2.0 (December 2022)
						Previous Version:	Version 1.0 (October 2022)
						Change 1	
No.	Land interest name/organisation and land agent's name (if applicable)	Type of interest	Plot(s)	Land requirement	Status of negotiations with land interest	Cell in this row with change	Cell content in previous version
584 Cont'd			06-75	TP			
			06-76	CA			
			06-116	TP			
			06-145	CA			
			06-153	TP			
			06-170	CA			
			07-35	CA			
			07-41	CAR			
			07-47	CA			
			07-48	CA			
			07-49	CA			
585	Lynn Patricia Whipps	Cat 1, 2 and 3	25-90	CAR	An invitation to negotiate and acquire land interests by voluntary agreement has been sent by letter. 09-10-2018 Letter Land Interest Questionnaire sent  09-10-2018 Letter Section 42 Statutory consultation notification sent  08-02-2019 Letter Land Interest Questionnaire reminder sent  27-01-2020 Letter Supplementary consultation notification sent  13-07-2020 Letter Design Refinement consultation notification sent  29-09-2020 Letter An invitation has been sent to negotiate and acquire land interests by voluntary agreement  13-07-2021 Letter Community Impacts consultation notification sent  26-10-2021 Letter An invitation has been sent to negotiate and acquire land interests by voluntary agreement  13-05-2022 Letter Local Refinement consultation notification sent  24-05-2022 Letter Local Refinement consultation extension notification sent		
			25-91	CAR			
			25-92	CAR			
			28-81	CA			
586	Lynn Stella Power-Berry	Cat 1 and 3	33-120	CAR	An invitation to negotiate and acquire land interests by voluntary agreement has been sent by letter. 09-10-2018 Letter Section 42 Statutory consultation notification sent  09-10-2018 Letter Land Interest Questionnaire sent  08-02-2019 Letter Land Interest Questionnaire reminder sent  27-01-2020 Letter Supplementary consultation notification sent  13-07-2020 Letter Design Refinement consultation notification sent  29-09-2020 Letter An invitation has been sent to negotiate and acquire land interests by voluntary agreement  13-07-2021 Letter Community Impacts consultation notification sent  26-10-2021 Letter An invitation has been sent to negotiate and acquire land interests by voluntary agreement		

CA (Compulsory acquisition), CAR (Compulsory acquisition of rights over land and temporary possession), TP (Temporary possession)  
 CAS (Compulsory acquisition of subsoil), CASTPS (Compulsory acquisition of subsoil and temporary possession of land at the surface)

						This Version:	Version 2.0 (December 2022)
						Previous Version:	Version 1.0 (October 2022)
						Change 1	
No.	Land interest name/organisation and land agent's name (if applicable)	Type of interest	Plot(s)	Land requirement	Status of negotiations with land interest	Cell in this row with change	Cell content in previous version
					13-05-2022 Letter Local Refinement consultation notification sent		
					24-05-2022 Letter Local Refinement consultation extension notification sent	No Change	
						No Change	
587	M R Services (Essex) Limited	Cat 1	32-90	CA	An invitation has been sent to negotiate and acquire land interests by voluntary agreement.	No Change	
					15-08-2019 Letter 2019 Post-Statutory consultation notification sent	No Change	
			32-91	CAR	13-05-2022 Letter Local Refinement consultation notification sent	No Change	

CA (Compulsory acquisition), CAR (Compulsory acquisition of rights over land and temporary possession), TP (Temporary possession)  
 CAS (Compulsory acquisition of subsoil), CASTPS (Compulsory acquisition of subsoil and temporary possession of land at the surface)

						This Version:	Version 2.0 (December 2022)
						Previous Version:	Version 1.0 (October 2022)
						Change 1	
No.	Land interest name/organisation and land agent's name (if applicable)	Type of interest	Plot(s)	Land requirement	Status of negotiations with land interest	Cell in this row with change	Cell content in previous version
587 Cont'd			32-135	CAR	24-05-2022 Letter Local Refinement consultation extension notification sent	No Change	
588	Madalina Adriana Dumitrache	Cat 1 and 3	43-64	TP	An invitation to negotiate and acquire land interests by voluntary agreement has been sent by letter.	No Change	
					18-02-2020 Letter Supplementary consultation notification sent	No Change	
					13-07-2020 Letter Design Refinement consultation notification sent	No Change	
					29-09-2020 Letter An invitation has been sent to negotiate and acquire land interests by voluntary agreement	No Change	
					13-07-2021 Letter Community Impacts consultation notification sent	No Change	
					26-10-2021 Letter An invitation has been sent to negotiate and acquire land interests by voluntary agreement	No Change	
					13-05-2022 Letter Local Refinement consultation notification sent	No Change	
					24-05-2022 Letter Local Refinement consultation extension notification sent	No Change	
589	Maddy Ellen Bott	Cat 1 and 3	13-16	CAR	An invitation to negotiate and acquire land interests by voluntary agreement has been sent by letter.	No Change	
					13-05-2022 Letter Local Refinement consultation notification sent	No Change	
					24-05-2022 Letter Local Refinement consultation extension notification sent	No Change	
590	Malcolm Edward Sherrington	Cat 1 and 3	05-16	CAR	An invitation to negotiate and acquire land interests by voluntary agreement has been sent by letter.	No Change	
					27-01-2020 Letter Supplementary consultation notification sent	No Change	
					13-07-2020 Letter Design Refinement consultation notification sent	No Change	
					29-09-2020 Letter An invitation has been sent to negotiate and acquire land interests by voluntary agreement	No Change	
					13-07-2021 Letter Community Impacts consultation notification sent	No Change	
					26-10-2021 Letter An invitation has been sent to negotiate and acquire land interests by voluntary agreement	No Change	
					10-03-2022 Letter Survey access request sent	No Change	
					13-05-2022 Letter Local Refinement consultation notification sent	No Change	
24-05-2022 Letter Local Refinement consultation extension notification sent	No Change						
591	Malgorzata Wlazlo	Cat 1 and 3	30-34	TP	An invitation to negotiate and acquire land interests by voluntary agreement has been sent by letter.	No Change	
					29-09-2020 Letter An invitation has been sent to negotiate and acquire land interests by voluntary agreement	No Change	
					13-07-2021 Letter Community Impacts consultation notification sent	No Change	
					26-10-2021 Letter An invitation has been sent to negotiate and acquire land interests by voluntary agreement	No Change	
					13-05-2022 Letter Local Refinement consultation notification sent	No Change	
24-05-2022 Letter Local Refinement consultation extension notification sent	No Change						
592					The Applicant has agreed Heads of Terms for a cooperation agreement.	No Change	

CA (Compulsory acquisition), CAR (Compulsory acquisition of rights over land and temporary possession), TP (Temporary possession)  
 CAS (Compulsory acquisition of subsoil), CASTPS (Compulsory acquisition of subsoil and temporary possession of land at the surface)

						This Version:	Version 2.0 (December 2022)
						Previous Version:	Version 1.0 (October 2022)
						Change 1	
No.	Land interest name/organisation and land agent's name (if applicable)	Type of interest	Plot(s)	Land requirement	Status of negotiations with land interest	Cell in this row with change	Cell content in previous version
	Malthurst South East Limited	Cat 1	06-175	CA	12-04-2017 Letter Preferred Route Announcement notification sent	No Change	
	Motor Fuel Group		06-196	CA	07-06-2017 Meeting Initial meeting following the Preferred Route Announcement to provide a Project update and discuss impact of proposals and potential mitigation	No Change	
					17-08-2017 Letter Survey access request sent	No Change	
					05-09-2017 Email Correspondence regarding survey access	No Change	
					31-10-2017 Letter Order Limits update notification sent	No Change	
					01-11-2017 Email Correspondence regarding survey works agreement	No Change	

CA (Compulsory acquisition), CAR (Compulsory acquisition of rights over land and temporary possession), TP (Temporary possession)  
 CAS (Compulsory acquisition of subsoil), CASTPS (Compulsory acquisition of subsoil and temporary possession of land at the surface)



						This Version:	Version 2.0 (December 2022)
						Previous Version:	Version 1.0 (October 2022)
						Change 1	
No.	Land interest name/organisation and land agent's name (if applicable)	Type of interest	Plot(s)	Land requirement	Status of negotiations with land interest	Cell in this row with change	Cell content in previous version
592 Cont'd					10-04-2018 Email Correspondence regarding survey access	No Change	
					14-05-2018 Letter Land Interest Questionnaire sent	No Change	
					15-05-2018 Meeting Discussion regarding Project update and the impact of the Project on their interests	No Change	
					24-05-2018 Letter Land Interest Questionnaire response	No Change	
					31-05-2018 Email Correspondence regarding survey access	No Change	
					04-09-2018 Phone Call Conversation regarding survey access	No Change	
					09-10-2018 Letter Section 42 Statutory consultation notification sent	No Change	
					15-08-2019 Letter 2019 Post-Statutory consultation notification sent	No Change	
					27-08-2019 Letter Correspondence regarding Supplementary consultation	No Change	
					03-09-2019 Email Correspondence regarding survey works	No Change	
					08-11-2019 Letter Land Interest Questionnaire sent	No Change	
					08-01-2020 Email Correspondence regarding survey works	No Change	
					17-01-2020 Email Correspondence regarding survey licence	No Change	
					27-01-2020 Letter Supplementary consultation notification sent	No Change	
					30-01-2020 Letter Land Interest Questionnaire response	No Change	
					26-02-2020 Phone Call Conversation with agent clarifying land requirements and proposing agreement	No Change	
					30-04-2020 Email Correspondence attaching draft Heads of Terms for agreement	No Change	
					13-05-2020 Email Correspondence from agent regarding draft Heads of Terms agreement	No Change	
					19-05-2020 Phone Call Conversation with agent to discuss the Heads of Terms	No Change	
					22-05-2020 Email Correspondence clarifying aspects of Heads of Terms agreement	No Change	
					10-06-2020 Meeting Discussion regarding practicalities and timescales associated with transferring the land with agent and landowner's operational employees	No Change	
					13-07-2020 Letter Design Refinement consultation notification sent	No Change	
					24-08-2020 Phone Call Conversation with agent to refine the Heads of Terms	No Change	
					08-09-2020 Email Correspondence attaching updated Heads of Terms agreement	No Change	
					29-09-2020 Letter An invitation has been sent to negotiate and acquire land interests by voluntary agreement	No Change	
					06-10-2020 Email Correspondence requesting further information about the Project and effect on property	No Change	
13-04-2021 Email Correspondence requesting survey access	No Change						

CA (Compulsory acquisition), CAR (Compulsory acquisition of rights over land and temporary possession), TP (Temporary possession)  
 CAS (Compulsory acquisition of subsoil), CASTPS (Compulsory acquisition of subsoil and temporary possession of land at the surface)

						This Version:	Version 2.0 (December 2022)
						Previous Version:	Version 1.0 (October 2022)
						Change 1	
No.	Land interest name/organisation and land agent's name (if applicable)	Type of interest	Plot(s)	Land requirement	Status of negotiations with land interest	Cell in this row with change	Cell content in previous version
					10-05-2021 Email Correspondence requesting survey access	No Change	
					12-05-2021 Email Correspondence confirming Heads of Terms agreement for a voluntary agreement	No Change	
					13-07-2021 Letter Community Impacts consultation notification sent	No Change	
					09-08-2021 Email Correspondence regarding Community Impacts consultation	No Change	
					13-09-2021 Email Correspondence regarding survey payment	No Change	
					26-10-2021 Letter An invitation has been sent to negotiate and acquire land interests by voluntary agreement	No Change	
					03-11-2021 Email Correspondence regarding draft Heads of Terms agreement	No Change	
					13-05-2022 Letter Local Refinement consultation notification sent	No Change	
					19-05-2022 Email Correspondence requesting survey access	No Change	
					24-05-2022 Letter Local Refinement consultation extension notification sent	No Change	

CA (Compulsory acquisition), CAR (Compulsory acquisition of rights over land and temporary possession), TP (Temporary possession)  
 CAS (Compulsory acquisition of subsoil), CASTPS (Compulsory acquisition of subsoil and temporary possession of land at the surface)

						This Version:	Version 2.0 (December 2022)
						Previous Version:	Version 1.0 (October 2022)
						Change 1	
No.	Land interest name/organisation and land agent's name (if applicable)	Type of interest	Plot(s)	Land requirement	Status of negotiations with land interest	Cell in this row with change	Cell content in previous version
592 Cont'd					07-06-2022 Email Correspondence regarding survey access request		
					02-09-2022 Email Correspondence to agent outlining current expectations as to scope of decommissioning responsibilities	No Change	
593	Mandy Martin Paul Kenneth Martin	Cat 1 and 3	09-14	TP	A licence to acquire rights in relation to the landowner's subsoil up to the half-width of the highway has been agreed and completed.	No Change	
					09-10-2018 Letter Section 42 Statutory consultation notification sent	No Change	
					09-10-2018 Letter Land Interest Questionnaire sent	No Change	
					08-02-2019 Letter Land Interest Questionnaire reminder sent	No Change	
					27-01-2020 Letter Supplementary consultation notification sent	No Change	
					13-07-2020 Letter Design Refinement consultation notification sent	No Change	
					29-09-2020 Letter An invitation has been sent to negotiate and acquire land interests by voluntary agreement	No Change	
					17-10-2020 Email Correspondence regarding interest in voluntary agreement	No Change	
					26-10-2020 Email Correspondence regarding voluntary agreement	No Change	
					19-01-2021 Email Correspondence sending voluntary licence agreement	No Change	
					13-07-2021 Letter Community Impacts consultation notification sent	No Change	
					13-08-2021 Email Correspondence regarding voluntary agreement	No Change	
					11-09-2021 Email Correspondence regarding voluntary licence agreement letter	No Change	
					13-05-2022 Letter Local Refinement consultation notification sent	No Change	
					24-05-2022 Letter Local Refinement consultation extension notification sent	No Change	
594	Mandy Wolfe	Cat 1 and 3	43-85	TP	An invitation to negotiate and acquire land interests by voluntary agreement has been sent by letter.	No Change	
					27-01-2020 Letter Supplementary consultation notification sent	No Change	
					13-07-2020 Letter Design Refinement consultation notification sent	No Change	
					29-09-2020 Letter An invitation has been sent to negotiate and acquire land interests by voluntary agreement	No Change	
					13-07-2021 Letter Community Impacts consultation notification sent	No Change	
					26-10-2021 Letter An invitation has been sent to negotiate and acquire land interests by voluntary agreement	No Change	
					13-05-2022 Letter Local Refinement consultation notification sent	No Change	
					24-05-2022 Letter Local Refinement consultation extension notification sent	No Change	
595	Marc John Hales	Cat 1 and 3	26-54	CAR	An invitation to negotiate and acquire land interests by voluntary agreement has been sent by letter.	No Change	
					09-10-2018 Letter Land Interest Questionnaire sent	No Change	
					08-02-2019 Letter Land Interest Questionnaire reminder sent	No Change	

CA (Compulsory acquisition), CAR (Compulsory acquisition of rights over land and temporary possession), TP (Temporary possession)  
 CAS (Compulsory acquisition of subsoil), CASTPS (Compulsory acquisition of subsoil and temporary possession of land at the surface)

						This Version:	Version 2.0 (December 2022)
						Previous Version:	Version 1.0 (October 2022)
						Change 1	
No.	Land interest name/organisation and land agent's name (if applicable)	Type of interest	Plot(s)	Land requirement	Status of negotiations with land interest	Cell in this row with change	Cell content in previous version
					29-09-2020 Letter An invitation has been sent to negotiate and acquire land interests by voluntary agreement		
					13-07-2021 Letter Community Impacts consultation notification sent	No Change	
					26-10-2021 Letter An invitation has been sent to negotiate and acquire land interests by voluntary agreement	No Change	
					13-05-2022 Letter Local Refinement consultation notification sent	No Change	
					24-05-2022 Letter Local Refinement consultation extension notification sent	No Change	
596	Margaret Jean Lehan	Cat 1 and 3	24-186	TP	An invitation to negotiate and acquire land interests by voluntary agreement has been sent by letter. 09-10-2018 Letter Land Interest Questionnaire sent	No Change	
						No Change	

CA (Compulsory acquisition), CAR (Compulsory acquisition of rights over land and temporary possession), TP (Temporary possession)  
 CAS (Compulsory acquisition of subsoil), CASTPS (Compulsory acquisition of subsoil and temporary possession of land at the surface)

						This Version:	Version 2.0 (December 2022)
						Previous Version:	Version 1.0 (October 2022)
						Change 1	
No.	Land interest name/organisation and land agent's name (if applicable)	Type of interest	Plot(s)	Land requirement	Status of negotiations with land interest	Cell in this row with change	Cell content in previous version
596 Cont'd					09-10-2018 Letter Section 42 Statutory consultation notification sent		
					08-02-2019 Letter Land Interest Questionnaire reminder sent	No Change	
					27-01-2020 Letter Supplementary consultation notification sent	No Change	
					13-07-2020 Letter Design Refinement consultation notification sent	No Change	
					29-09-2020 Letter An invitation has been sent to negotiate and acquire land interests by voluntary agreement	No Change	
					13-07-2021 Letter Community Impacts consultation notification sent	No Change	
					26-10-2021 Letter An invitation has been sent to negotiate and acquire land interests by voluntary agreement	No Change	
					13-05-2022 Letter Local Refinement consultation notification sent	No Change	
					24-05-2022 Letter Local Refinement consultation extension notification sent	No Change	
597	Margaret Rose Hollamby	Cat 1 and 3	26-66	CAR	An invitation to negotiate and acquire land interests by voluntary agreement has been sent by letter.	No Change	
					27-01-2020 Letter Supplementary consultation notification sent	No Change	
			28-49	CAR	13-07-2020 Letter Design Refinement consultation notification sent	No Change	
					29-09-2020 Letter An invitation has been sent to negotiate and acquire land interests by voluntary agreement	No Change	
					13-07-2021 Letter Community Impacts consultation notification sent	No Change	
					26-10-2021 Letter An invitation has been sent to negotiate and acquire land interests by voluntary agreement	No Change	
					13-05-2022 Letter Local Refinement consultation notification sent	No Change	
					24-05-2022 Letter Local Refinement consultation extension notification sent	No Change	
598	Maria Angela Barness	Cat 1 and 3	33-232	CAR	An invitation to negotiate and acquire land interests by voluntary agreement has been sent by letter.	No Change	
					09-10-2018 Letter Land Interest Questionnaire sent	No Change	
					09-10-2018 Letter Section 42 Statutory consultation notification sent	No Change	
					08-02-2019 Letter Land Interest Questionnaire reminder sent	No Change	
					27-01-2020 Letter Supplementary consultation notification sent	No Change	
					13-07-2020 Letter Design Refinement consultation notification sent	No Change	
					29-09-2020 Letter An invitation has been sent to negotiate and acquire land interests by voluntary agreement	No Change	
					13-07-2021 Letter Community Impacts consultation notification sent	No Change	
					26-10-2021 Letter An invitation has been sent to negotiate and acquire land interests by voluntary agreement	No Change	
					13-05-2022 Letter Local Refinement consultation notification sent	No Change	
					24-05-2022 Letter Local Refinement consultation extension notification sent	No Change	

CA (Compulsory acquisition), CAR (Compulsory acquisition of rights over land and temporary possession), TP (Temporary possession)  
 CAS (Compulsory acquisition of subsoil), CASTPS (Compulsory acquisition of subsoil and temporary possession of land at the surface)

						This Version:	Version 2.0 (December 2022)
						Previous Version:	Version 1.0 (October 2022)
						Change 1	
No.	Land interest name/organisation and land agent's name (if applicable)	Type of interest	Plot(s)	Land requirement	Status of negotiations with land interest	Cell in this row with change	Cell content in previous version
599	Maria Magdalena Parker	Cat 1, 2 and 3	24-83	CAR	An invitation to negotiate and acquire land interests by voluntary agreement has been sent by letter. 09-10-2018 Letter Land Interest Questionnaire sent	No Change	
			24-84	CAR	09-10-2018 Letter Section 42 Statutory consultation notification sent	No Change	
			24-90	CAR	14-11-2018 Letter Land Interest Questionnaire response	No Change	
			24-93	CAR	31-10-2019 Meeting Discussion regarding unregistered land	No Change	
			27-69	CAR	08-11-2019 Letter Land Interest Questionnaire sent	No Change	
					03-12-2019 Letter Land Interest Questionnaire response	No Change	
					27-01-2020 Letter Supplementary consultation notification sent	No Change	
						No Change	

CA (Compulsory acquisition), CAR (Compulsory acquisition of rights over land and temporary possession), TP (Temporary possession)  
 CAS (Compulsory acquisition of subsoil), CASTPS (Compulsory acquisition of subsoil and temporary possession of land at the surface)

						This Version:	Version 2.0 (December 2022)
						Previous Version:	Version 1.0 (October 2022)
						Change 1	
No.	Land interest name/organisation and land agent's name (if applicable)	Type of interest	Plot(s)	Land requirement	Status of negotiations with land interest	Cell in this row with change	Cell content in previous version
599 Cont'd					12-03-2020 Email Correspondence regarding unregistered land		
					13-07-2020 Letter Design Refinement consultation notification sent	No Change	
					29-09-2020 Letter An invitation has been sent to negotiate and acquire land interests by voluntary agreement	No Change	
					19-10-2020 Email Correspondence regarding voluntary agreement letter	No Change	
					13-07-2021 Letter Community Impacts consultation notification sent	No Change	
					26-10-2021 Letter An invitation has been sent to negotiate and acquire land interests by voluntary agreement	No Change	
					13-05-2022 Letter Local Refinement consultation notification sent	No Change	
					24-05-2022 Letter Local Refinement consultation extension notification sent	No Change	
600	Maria Misca	Cat 1	28-78	CA	An invitation to negotiate and acquire land interests by voluntary agreement has been sent by letter.	No Change	
					09-10-2018 Letter Section 42 Statutory consultation notification sent	No Change	
					09-10-2018 Letter Land Interest Questionnaire sent	No Change	
					08-02-2019 Letter Land Interest Questionnaire reminder sent	No Change	
					27-01-2020 Letter Supplementary consultation notification sent	No Change	
					13-07-2020 Letter Design Refinement consultation notification sent	No Change	
					29-09-2020 Letter An invitation has been sent to negotiate and acquire land interests by voluntary agreement	No Change	
					13-07-2021 Letter Community Impacts consultation notification sent	No Change	
					26-10-2021 Letter An invitation has been sent to negotiate and acquire land interests by voluntary agreement	No Change	
					13-05-2022 Letter Local Refinement consultation notification sent	No Change	
24-05-2022 Letter Local Refinement consultation extension notification sent	No Change						
601	Maria Sweeney	Cat 1	42-12	CAR	Access to the site impacted by proposed temporary works, however, access to the site would be maintained at all times. The Applicant undertook a site visit 31 January 2022. Positive discussion on the Project and potential impacts. The Occupiers have requested limited engagement and only when project updates about their site evolved.	No Change	
					13-05-2022 Letter Local Refinement consultation notification sent	No Change	
					24-05-2022 Letter Local Refinement consultation extension notification sent	No Change	
602	Marian Langbridge	Cat 1 and 3	42-63	CA	An invitation to negotiate and acquire land interests by voluntary agreement has been sent by letter.	No Change	
					07-07-2021 Email Correspondence regarding concerns about the Project and effect on property	No Change	
					13-05-2022 Letter Local Refinement consultation notification sent	No Change	
					24-05-2022 Letter Local Refinement consultation extension notification sent	No Change	
07-09-2022 Letter An invitation has been sent to negotiate and acquire land interests by voluntary agreement	No Change						
603					An invitation to negotiate and acquire land interests by voluntary agreement has been sent by letter.	No Change	

CA (Compulsory acquisition), CAR (Compulsory acquisition of rights over land and temporary possession), TP (Temporary possession)  
 CAS (Compulsory acquisition of subsoil), CASTPS (Compulsory acquisition of subsoil and temporary possession of land at the surface)

							This Version:	Version 2.0 (December 2022)	
							Previous Version:	Version 1.0 (October 2022)	
							Change 1		
No.	Land interest name/organisation and land agent's name (if applicable)	Type of interest	Plot(s)	Land requirement	Status of negotiations with land interest			Cell in this row with change	Cell content in previous version
	Marina Frances Crawley	Cat 1 and 3	30-73	TP	13-07-2020	Letter	Design Refinement consultation notification sent	No Change	
					29-09-2020	Letter	An invitation has been sent to negotiate and acquire land interests by voluntary agreement	No Change	
					13-07-2021	Letter	Community Impacts consultation notification sent	No Change	
					26-10-2021	Letter	An invitation has been sent to negotiate and acquire land interests by voluntary agreement	No Change	
					13-05-2022	Letter	Local Refinement consultation notification sent	No Change	
					24-05-2022	Letter	Local Refinement consultation extension notification sent	No Change	

CA (Compulsory acquisition), CAR (Compulsory acquisition of rights over land and temporary possession), TP (Temporary possession)  
 CAS (Compulsory acquisition of subsoil), CASTPS (Compulsory acquisition of subsoil and temporary possession of land at the surface)



						This Version:	Version 2.0 (December 2022)
						Previous Version:	Version 1.0 (October 2022)
						Change 1	
No.	Land interest name/organisation and land agent's name (if applicable)	Type of interest	Plot(s)	Land requirement	Status of negotiations with land interest	Cell in this row with change	Cell content in previous version
604	Marion Oliver	Cat 1 and 3	42-169	CAR	An invitation to negotiate and acquire land interests by voluntary agreement has been sent by letter.		
					09-10-2018 Letter Land Interest Questionnaire sent	No Change	
					09-10-2018 Letter Section 42 Statutory consultation notification sent	No Change	
					08-02-2019 Letter Land Interest Questionnaire reminder sent	No Change	
					27-01-2020 Letter Supplementary consultation notification sent	No Change	
					13-07-2020 Letter Design Refinement consultation notification sent	No Change	
					29-09-2020 Letter An invitation has been sent to negotiate and acquire land interests by voluntary agreement	No Change	
					13-07-2021 Letter Community Impacts consultation notification sent	No Change	
					26-10-2021 Letter An invitation has been sent to negotiate and acquire land interests by voluntary agreement	No Change	
					13-05-2022 Letter Local Refinement consultation notification sent	No Change	
24-05-2022 Letter Local Refinement consultation extension notification sent	No Change						
605	Mark Andrew Joyce	Cat 1 and 3	39-55	CAR	Discussion held with landowner at consultation event, they are aware of the Project, its effect on their property and the options available to them.		
					09-10-2018 Letter Section 42 Statutory consultation notification sent	No Change	
					09-10-2018 Letter Land Interest Questionnaire sent	No Change	
					27-01-2020 Letter Supplementary consultation notification sent	No Change	
					13-07-2020 Letter Design Refinement consultation notification sent	No Change	
					13-07-2021 Letter Community Impacts consultation notification sent	No Change	
					26-10-2021 Letter An invitation has been sent to negotiate and acquire land interests by voluntary agreement	No Change	
					13-05-2022 Letter Local Refinement consultation notification sent	No Change	
24-05-2022 Letter Local Refinement consultation extension notification sent	No Change						
606	Mark Francis Pascoe	Cat 1 and 3	33-117	CAR	An invitation to negotiate and acquire land interests by voluntary agreement has been sent by letter.		
					09-10-2018 Letter Land Interest Questionnaire sent	No Change	
					09-10-2018 Letter Section 42 Statutory consultation notification sent	No Change	
					08-02-2019 Letter Land Interest Questionnaire reminder sent	No Change	
					28-05-2019 Letter Land Interest Questionnaire response	No Change	
					27-01-2020 Letter Supplementary consultation notification sent	No Change	
					13-07-2020 Letter Design Refinement consultation notification sent	No Change	
					29-09-2020 Letter An invitation has been sent to negotiate and acquire land interests by voluntary agreement	No Change	

CA (Compulsory acquisition), CAR (Compulsory acquisition of rights over land and temporary possession), TP (Temporary possession)  
 CAS (Compulsory acquisition of subsoil), CASTPS (Compulsory acquisition of subsoil and temporary possession of land at the surface)

						This Version:	Version 2.0 (December 2022)
						Previous Version:	Version 1.0 (October 2022)
						Change 1	
No.	Land interest name/organisation and land agent's name (if applicable)	Type of interest	Plot(s)	Land requirement	Status of negotiations with land interest	Cell in this row with change	Cell content in previous version
					04-05-2021 Letter Survey access request sent	No Change	
					13-07-2021 Letter Community Impacts consultation notification sent	No Change	
					26-10-2021 Letter An invitation has been sent to negotiate and acquire land interests by voluntary agreement	No Change	
					13-05-2022 Letter Local Refinement consultation notification sent	No Change	
					24-05-2022 Letter Local Refinement consultation extension notification sent	No Change	
607	Mark Graham Liddard	Cat 1 and 3	30-44	TP	An invitation to negotiate and acquire land interests by voluntary agreement has been sent by letter.	No Change	
					13-07-2020 Letter Design Refinement consultation notification sent	No Change	
					29-09-2020 Letter An invitation has been sent to negotiate and acquire land interests by voluntary agreement	No Change	

CA (Compulsory acquisition), CAR (Compulsory acquisition of rights over land and temporary possession), TP (Temporary possession)  
 CAS (Compulsory acquisition of subsoil), CASTPS (Compulsory acquisition of subsoil and temporary possession of land at the surface)

						This Version:	Version 2.0 (December 2022)
						Previous Version:	Version 1.0 (October 2022)
						Change 1	
No.	Land interest name/organisation and land agent's name (if applicable)	Type of interest	Plot(s)	Land requirement	Status of negotiations with land interest	Cell in this row with change	Cell content in previous version
607 Cont'd					13-07-2021 Letter Community Impacts consultation notification sent	No Change	
					26-10-2021 Letter An invitation has been sent to negotiate and acquire land interests by voluntary agreement		
					13-05-2022 Letter Local Refinement consultation notification sent		
					24-05-2022 Letter Local Refinement consultation extension notification sent		
608	Mark Rainsford Bavin Charles Oliver - Caxtons (as agent)	Cat 1, 2 and 3	03-92 03-93 03-101	CA CA CA	The Applicant agreed Heads of Terms for a voluntary agreement and solicitors were instructed. However, the landowner decided not to progress.	No Change	
					27-01-2020 Letter Supplementary consultation notification sent		
					16-03-2020 Letter Land Interest Questionnaire sent		
					02-07-2020 Letter Land Interest Questionnaire response		
					13-07-2020 Letter Design Refinement consultation notification sent		
					29-09-2020 Letter An invitation has been sent to negotiate and acquire land interests by voluntary agreement		
					12-11-2020 Email Correspondence regarding voluntary agreement		
					21-06-2021 Email Correspondence regarding Heads of Terms agreement		
					13-07-2021 Letter Community Impacts consultation notification sent		
					13-05-2022 Letter Local Refinement consultation notification sent		
					24-05-2022 Letter Local Refinement consultation extension notification sent		
609	Mark Stuart Stevens	Cat 1 and 3	33-236	CAR	An invitation to negotiate and acquire land interests by voluntary agreement has been sent by letter.	No Change	
					09-10-2018 Letter Section 42 Statutory consultation notification sent		
					09-10-2018 Letter Land Interest Questionnaire sent		
					27-01-2020 Letter Supplementary consultation notification sent		
					13-07-2020 Letter Design Refinement consultation notification sent		
					13-07-2021 Letter Community Impacts consultation notification sent		
					13-05-2022 Letter Local Refinement consultation notification sent		
					24-05-2022 Letter Local Refinement consultation extension notification sent		
610	Mark Willett	Cat 1 and 3	33-215	CAR	An invitation to negotiate and acquire land interests by voluntary agreement has been sent by letter.	No Change	
					09-10-2018 Letter Land Interest Questionnaire sent		
					09-10-2018 Letter Section 42 Statutory consultation notification sent		
					08-02-2019 Letter Land Interest Questionnaire reminder sent		
					08-05-2019 Letter Land Interest Questionnaire response		

CA (Compulsory acquisition), CAR (Compulsory acquisition of rights over land and temporary possession), TP (Temporary possession)  
 CAS (Compulsory acquisition of subsoil), CASTPS (Compulsory acquisition of subsoil and temporary possession of land at the surface)

						This Version:	Version 2.0 (December 2022)
						Previous Version:	Version 1.0 (October 2022)
						Change 1	
No.	Land interest name/organisation and land agent's name (if applicable)	Type of interest	Plot(s)	Land requirement	Status of negotiations with land interest	Cell in this row with change	Cell content in previous version
					27-01-2020 Letter Supplementary consultation notification sent	No Change	
					13-07-2020 Letter Design Refinement consultation notification sent	No Change	
					29-09-2020 Letter An invitation has been sent to negotiate and acquire land interests by voluntary agreement	No Change	
					13-07-2021 Letter Community Impacts consultation notification sent	No Change	
					26-10-2021 Letter An invitation has been sent to negotiate and acquire land interests by voluntary agreement	No Change	
					13-05-2022 Letter Local Refinement consultation notification sent	No Change	
					24-05-2022 Letter Local Refinement consultation extension notification sent	No Change	

CA (Compulsory acquisition), CAR (Compulsory acquisition of rights over land and temporary possession), TP (Temporary possession)  
 CAS (Compulsory acquisition of subsoil), CASTPS (Compulsory acquisition of subsoil and temporary possession of land at the surface)

						This Version:	Version 2.0 (December 2022)
						Previous Version:	Version 1.0 (October 2022)
						Change 1	
No.	Land interest name/organisation and land agent's name (if applicable)	Type of interest	Plot(s)	Land requirement	Status of negotiations with land interest	Cell in this row with change	Cell content in previous version
611	Marlyn Properties Limited	Cat 1, 2 and 3	41-05	CAR	An invitation to negotiate and acquire land interests by voluntary agreement has been sent by letter. 13-05-2022 Letter Local Refinement consultation notification sent	No Change	
				TP	23-05-2022 Phone Call Conversation regarding utility works	No Change	
				TP	24-05-2022 Letter Local Refinement consultation extension notification sent	No Change	
				TP	27-07-2022 Email Correspondence requesting survey access	No Change	
					02-08-2022 Letter Land Interest Questionnaire sent	No Change	
					07-09-2022 Letter An invitation has been sent to negotiate and acquire land interests by voluntary agreement	No Change	
612	Martin Craig Digby	Cat 1 and 3	28-54	CAR	An invitation to negotiate and acquire land interests by voluntary agreement has been sent by letter. 27-01-2020 Letter Supplementary consultation notification sent	No Change	
					13-07-2020 Letter Design Refinement consultation notification sent	No Change	
					29-09-2020 Letter An invitation has been sent to negotiate and acquire land interests by voluntary agreement	No Change	
					13-07-2021 Letter Community Impacts consultation notification sent	No Change	
					26-10-2021 Letter An invitation has been sent to negotiate and acquire land interests by voluntary agreement	No Change	
					13-05-2022 Letter Local Refinement consultation notification sent	No Change	
					24-05-2022 Letter Local Refinement consultation extension notification sent	No Change	
						No Change	
613	Martin Jonathan Hardwick-Smith	Cat 1	47-33	CA	An invitation to negotiate and acquire land interests by voluntary agreement has been sent by letter. 22-03-2018 Letter Survey access request sent	No Change	
					13-07-2020 Letter Design Refinement consultation notification sent	No Change	
					29-09-2020 Letter An invitation has been sent to negotiate and acquire land interests by voluntary agreement	No Change	
					18-10-2020 Email Correspondence regarding interest in voluntary agreement	No Change	
					19-01-2021 Email Correspondence regarding voluntary agreement	No Change	
					13-07-2021 Letter Community Impacts consultation notification sent	No Change	
					26-10-2021 Letter An invitation has been sent to negotiate and acquire land interests by voluntary agreement	No Change	
					13-05-2022 Letter Local Refinement consultation notification sent	No Change	
					24-05-2022 Letter Local Refinement consultation extension notification sent	No Change	
		No Change					
614	Martin O'Neill	Cat 1 and 3	30-23	TP	An invitation to negotiate and acquire land interests by voluntary agreement has been sent by letter. 13-07-2020 Letter Design Refinement consultation notification sent	No Change	
					29-09-2020 Letter An invitation has been sent to negotiate and acquire land interests by voluntary agreement	No Change	
					13-07-2021 Letter Community Impacts consultation notification sent	No Change	
						No Change	

CA (Compulsory acquisition), CAR (Compulsory acquisition of rights over land and temporary possession), TP (Temporary possession)  
 CAS (Compulsory acquisition of subsoil), CASTPS (Compulsory acquisition of subsoil and temporary possession of land at the surface)

						This Version:	Version 2.0 (December 2022)
						Previous Version:	Version 1.0 (October 2022)
						Change 1	
No.	Land interest name/organisation and land agent's name (if applicable)	Type of interest	Plot(s)	Land requirement	Status of negotiations with land interest	Cell in this row with change	Cell content in previous version
					26-10-2021 Letter An invitation has been sent to negotiate and acquire land interests by voluntary agreement		
					13-05-2022 Letter Local Refinement consultation notification sent	No Change	
					24-05-2022 Letter Local Refinement consultation extension notification sent	No Change	
615	Martin Sweeney	Cat 1	42-12	CAR	Access to the site impacted by proposed temporary works, however, access to the site would be maintained at all times. The Applicant undertook a site visit 31 January 2022. Positive discussion on the Project and potential impacts. The Occupiers have requested limited engagement and only when project updates about their site evolved.	No Change	
					13-05-2022 Letter Local Refinement consultation notification sent	No Change	

CA (Compulsory acquisition), CAR (Compulsory acquisition of rights over land and temporary possession), TP (Temporary possession)  
 CAS (Compulsory acquisition of subsoil), CASTPS (Compulsory acquisition of subsoil and temporary possession of land at the surface)

						This Version:	Version 2.0 (December 2022)
						Previous Version:	Version 1.0 (October 2022)
						Change 1	
No.	Land interest name/organisation and land agent's name (if applicable)	Type of interest	Plot(s)	Land requirement	Status of negotiations with land interest	Cell in this row with change	Cell content in previous version
615 Cont'd					24-05-2022 Letter Local Refinement consultation extension notification sent	No Change	
616	Martin Victor Wolsey	Cat 1 and 3	42-142	CAR	An invitation to negotiate and acquire land interests by voluntary agreement has been sent by letter.	No Change	
					09-10-2018 Letter Land Interest Questionnaire sent	No Change	
					09-10-2018 Letter Section 42 Statutory consultation notification sent	No Change	
					08-02-2019 Letter Land Interest Questionnaire reminder sent	No Change	
					27-01-2020 Letter Supplementary consultation notification sent	No Change	
					13-07-2020 Letter Design Refinement consultation notification sent	No Change	
					29-09-2020 Letter An invitation has been sent to negotiate and acquire land interests by voluntary agreement	No Change	
					13-07-2021 Letter Community Impacts consultation notification sent	No Change	
					26-10-2021 Letter An invitation has been sent to negotiate and acquire land interests by voluntary agreement	No Change	
					13-05-2022 Letter Local Refinement consultation notification sent	No Change	
617	Martina Czako	Cat 1 and 3	09-34	TP	An invitation to negotiate and acquire land interests by voluntary agreement has been sent by letter.	No Change	
					13-05-2022 Letter Local Refinement consultation notification sent	No Change	
					24-05-2022 Letter Local Refinement consultation extension notification sent	No Change	
					07-09-2022 Letter An invitation has been sent to negotiate and acquire land interests by voluntary agreement	No Change	
618	Marvin Developments Limited	Cat 1, 2 and 3	43-42	CA	An invitation to negotiate and acquire land interests by voluntary agreement has been sent by letter.	No Change	
					24-02-2020 Email Correspondence regarding title ownership	No Change	
					13-07-2020 Letter Design Refinement consultation notification sent	No Change	
					29-09-2020 Letter An invitation has been sent to negotiate and acquire land interests by voluntary agreement	No Change	
					08-01-2021 Email Correspondence regarding Project update	No Change	
					13-07-2021 Letter Community Impacts consultation notification sent	No Change	
					26-10-2021 Letter An invitation has been sent to negotiate and acquire land interests by voluntary agreement	No Change	
					13-05-2022 Letter Local Refinement consultation notification sent	No Change	
					24-05-2022 Letter Local Refinement consultation extension notification sent	No Change	
619	Mary Agnes Hammond	Cat 1 and 3	33-161	CAR	An invitation to negotiate and acquire land interests by voluntary agreement has been sent by letter.	No Change	
					09-10-2018 Letter Land Interest Questionnaire sent	No Change	
					09-10-2018 Letter Section 42 Statutory consultation notification sent	No Change	

CA (Compulsory acquisition), CAR (Compulsory acquisition of rights over land and temporary possession), TP (Temporary possession)  
 CAS (Compulsory acquisition of subsoil), CASTPS (Compulsory acquisition of subsoil and temporary possession of land at the surface)

						This Version:	Version 2.0 (December 2022)
						Previous Version:	Version 1.0 (October 2022)
						Change 1	
No.	Land interest name/organisation and land agent's name (if applicable)	Type of interest	Plot(s)	Land requirement	Status of negotiations with land interest	Cell in this row with change	Cell content in previous version
					08-02-2019 Letter Land Interest Questionnaire reminder sent	No Change	
					27-01-2020 Letter Supplementary consultation notification sent	No Change	
					13-07-2020 Letter Design Refinement consultation notification sent	No Change	
					29-09-2020 Letter An invitation has been sent to negotiate and acquire land interests by voluntary agreement	No Change	
					13-07-2021 Letter Community Impacts consultation notification sent	No Change	
					26-10-2021 Letter An invitation has been sent to negotiate and acquire land interests by voluntary agreement	No Change	
					13-05-2022 Letter Local Refinement consultation notification sent	No Change	
					24-05-2022 Letter Local Refinement consultation extension notification sent	No Change	

CA (Compulsory acquisition), CAR (Compulsory acquisition of rights over land and temporary possession), TP (Temporary possession)  
 CAS (Compulsory acquisition of subsoil), CASTPS (Compulsory acquisition of subsoil and temporary possession of land at the surface)



						This Version:	Version 2.0 (December 2022)
						Previous Version:	Version 1.0 (October 2022)
						Change 1	
No.	Land interest name/organisation and land agent's name (if applicable)	Type of interest	Plot(s)	Land requirement	Status of negotiations with land interest	Cell in this row with change	Cell content in previous version
620	Mary Ann Burman	Cat 1	26-03	CA	An invitation to negotiate and acquire land interests by voluntary agreement has been sent by letter.		
					15-10-2020 Letter An invitation has been sent to negotiate and acquire land interests by voluntary agreement	No Change	
					13-07-2021 Letter Community Impacts consultation notification sent	No Change	
					26-10-2021 Letter An invitation has been sent to negotiate and acquire land interests by voluntary agreement	No Change	
					13-05-2022 Letter Local Refinement consultation notification sent	No Change	
					24-05-2022 Letter Local Refinement consultation extension notification sent	No Change	
621	Mary Veronica Davis	Cat 1 and 3	33-239	CAR	An invitation to negotiate and acquire land interests by voluntary agreement has been sent by letter.		
					13-07-2020 Letter Design Refinement consultation notification sent	No Change	
			33-251	CAR	29-09-2020 Letter An invitation has been sent to negotiate and acquire land interests by voluntary agreement	No Change	
					33-259	TP	13-07-2021 Letter Community Impacts consultation notification sent
			26-10-2021 Letter An invitation has been sent to negotiate and acquire land interests by voluntary agreement	No Change			
			13-05-2022 Letter Local Refinement consultation notification sent	No Change			
24-05-2022 Letter Local Refinement consultation extension notification sent	No Change						
622	Mary Wendy Pottle	Cat 1 and 3	13-29	CAR	An invitation to negotiate and acquire land interests by voluntary agreement has been sent by letter.		
					09-10-2018 Letter Section 42 Statutory consultation notification sent	No Change	
					09-10-2018 Letter Land Interest Questionnaire sent	No Change	
					08-02-2019 Letter Land Interest Questionnaire reminder sent	No Change	
					27-01-2020 Letter Supplementary consultation notification sent	No Change	
					13-07-2020 Letter Design Refinement consultation notification sent	No Change	
					29-09-2020 Letter An invitation has been sent to negotiate and acquire land interests by voluntary agreement	No Change	
					09-10-2020 Email Correspondence regarding agent fees	No Change	
					03-11-2020 Email Correspondence regarding voluntary agreement	No Change	
					13-07-2021 Letter Community Impacts consultation notification sent	No Change	
					26-10-2021 Letter An invitation has been sent to negotiate and acquire land interests by voluntary agreement	No Change	
					13-05-2022 Letter Local Refinement consultation notification sent	No Change	
24-05-2022 Letter Local Refinement consultation extension notification sent	No Change						
623	Matthew Allan Fursedonne	Cat 1 and 3	33-284	CAR	An invitation to negotiate and acquire land interests by voluntary agreement has been sent by letter.		
					13-07-2020 Letter Design Refinement consultation notification sent	No Change	
					29-09-2020 Letter An invitation has been sent to negotiate and acquire land interests by voluntary agreement	No Change	

CA (Compulsory acquisition), CAR (Compulsory acquisition of rights over land and temporary possession), TP (Temporary possession)  
 CAS (Compulsory acquisition of subsoil), CASTPS (Compulsory acquisition of subsoil and temporary possession of land at the surface)

						This Version:	Version 2.0 (December 2022)
						Previous Version:	Version 1.0 (October 2022)
						Change 1	
No.	Land interest name/organisation and land agent's name (if applicable)	Type of interest	Plot(s)	Land requirement	Status of negotiations with land interest	Cell in this row with change	Cell content in previous version
					23-06-2021 Email Correspondence regarding Project proposals and impact on property	No Change	
					02-07-2021 Email Correspondence regarding voluntary agreement	No Change	
					13-07-2021 Letter Community Impacts consultation notification sent	No Change	
					26-10-2021 Letter An invitation has been sent to negotiate and acquire land interests by voluntary agreement	No Change	
					13-05-2022 Letter Local Refinement consultation notification sent	No Change	
					24-05-2022 Letter Local Refinement consultation extension notification sent	No Change	
					04-07-2022 Email Correspondence regarding voluntary agreement and discretionary purchase application	No Change	

CA (Compulsory acquisition), CAR (Compulsory acquisition of rights over land and temporary possession), TP (Temporary possession)  
 CAS (Compulsory acquisition of subsoil), CASTPS (Compulsory acquisition of subsoil and temporary possession of land at the surface)

						This Version:	Version 2.0 (December 2022)
						Previous Version:	Version 1.0 (October 2022)
						Change 1	
No.	Land interest name/organisation and land agent's name (if applicable)	Type of interest	Plot(s)	Land requirement	Status of negotiations with land interest	Cell in this row with change	Cell content in previous version
623 Cont'd					13-07-2022 Email Correspondence regarding discretionary purchase application		
624	Matthew John Douglas	Cat 1 and 3	30-40	TP	An invitation to negotiate and acquire land interests by voluntary agreement has been sent by letter. 13-07-2020 Letter Design Refinement consultation notification sent 29-09-2020 Letter An invitation has been sent to negotiate and acquire land interests by voluntary agreement 13-07-2021 Letter Community Impacts consultation notification sent 26-10-2021 Letter An invitation has been sent to negotiate and acquire land interests by voluntary agreement 13-05-2022 Letter Local Refinement consultation notification sent 24-05-2022 Letter Local Refinement consultation extension notification sent	No Change	
625	Matthew Langbridge	Cat 1 and 3	42-63	CA	An invitation to negotiate and acquire land interests by voluntary agreement has been sent by letter. 13-05-2022 Letter Local Refinement consultation notification sent 24-05-2022 Letter Local Refinement consultation extension notification sent 07-09-2022 Letter An invitation has been sent to negotiate and acquire land interests by voluntary agreement	No Change	
626	Matthew Peters	Cat 1 and 3	06-113	CAR	An invitation to negotiate and acquire land interests by voluntary agreement has been sent by letter. 27-01-2020 Letter Supplementary consultation notification sent 13-07-2020 Letter Design Refinement consultation notification sent 29-09-2020 Letter An invitation has been sent to negotiate and acquire land interests by voluntary agreement 29-01-2021 Letter Correspondence sending voluntary licence agreement 13-07-2021 Letter Community Impacts consultation notification sent 26-10-2021 Letter An invitation has been sent to negotiate and acquire land interests by voluntary agreement 13-05-2022 Letter Local Refinement consultation notification sent 24-05-2022 Letter Local Refinement consultation extension notification sent	No Change	
627	Matthew Vincent O'Mara	Cat 1 and 3	05-10	CAR	An invitation to negotiate and acquire land interests by voluntary agreement has been sent by letter. 27-01-2020 Letter Supplementary consultation notification sent 13-07-2020 Letter Design Refinement consultation notification sent 29-09-2020 Letter An invitation has been sent to negotiate and acquire land interests by voluntary agreement 13-07-2021 Letter Community Impacts consultation notification sent 26-10-2021 Letter An invitation has been sent to negotiate and acquire land interests by voluntary agreement 13-05-2022 Letter Local Refinement consultation notification sent	No Change	

CA (Compulsory acquisition), CAR (Compulsory acquisition of rights over land and temporary possession), TP (Temporary possession)  
 CAS (Compulsory acquisition of subsoil), CASTPS (Compulsory acquisition of subsoil and temporary possession of land at the surface)

						This Version:	Version 2.0 (December 2022)
						Previous Version:	Version 1.0 (October 2022)
						Change 1	
No.	Land interest name/organisation and land agent's name (if applicable)	Type of interest	Plot(s)	Land requirement	Status of negotiations with land interest	Cell in this row with change	Cell content in previous version
					24-05-2022 Letter Local Refinement consultation extension notification sent		
628	Maureen Claire Lee Wayne Lee	Cat 1 and 3	33-135	CAR	An invitation to negotiate and acquire land interests by voluntary agreement has been sent by letter. 09-10-2018 Letter Land Interest Questionnaire sent 09-10-2018 Letter Section 42 Statutory consultation notification sent 27-01-2020 Letter Supplementary consultation notification sent 13-07-2020 Letter Design Refinement consultation notification sent 29-09-2020 Letter An invitation has been sent to negotiate and acquire land interests by voluntary agreement 04-05-2021 Letter Survey access request sent	No Change No Change No Change No Change No Change No Change No Change	

CA (Compulsory acquisition), CAR (Compulsory acquisition of rights over land and temporary possession), TP (Temporary possession)  
 CAS (Compulsory acquisition of subsoil), CASTPS (Compulsory acquisition of subsoil and temporary possession of land at the surface)

						This Version:	Version 2.0 (December 2022)
						Previous Version:	Version 1.0 (October 2022)
						Change 1	
No.	Land interest name/organisation and land agent's name (if applicable)	Type of interest	Plot(s)	Land requirement	Status of negotiations with land interest	Cell in this row with change	Cell content in previous version
628 Cont'd					13-07-2021 Letter Community Impacts consultation notification sent	No Change	
					26-10-2021 Letter An invitation has been sent to negotiate and acquire land interests by voluntary agreement		
					13-05-2022 Letter Local Refinement consultation notification sent		
					24-05-2022 Letter Local Refinement consultation extension notification sent		
629	Maureen Jean Godden Stanley George Godden	Cat 1 and 3	33-162	CAR	An invitation to negotiate and acquire land interests by voluntary agreement has been sent by letter.	No Change	
					09-10-2018 Letter Section 42 Statutory consultation notification sent		
					09-10-2018 Letter Land Interest Questionnaire sent		
					08-02-2019 Letter Land Interest Questionnaire reminder sent		
					21-03-2019 Letter Land Interest Questionnaire response		
					27-01-2020 Letter Supplementary consultation notification sent		
					13-07-2020 Letter Design Refinement consultation notification sent		
					29-09-2020 Letter An invitation has been sent to negotiate and acquire land interests by voluntary agreement		
					13-07-2021 Letter Community Impacts consultation notification sent		
					26-10-2021 Letter An invitation has been sent to negotiate and acquire land interests by voluntary agreement		
					13-05-2022 Letter Local Refinement consultation notification sent		
					24-05-2022 Letter Local Refinement consultation extension notification sent		
					630		
13-07-2020 Letter Design Refinement consultation notification sent							
29-09-2020 Letter An invitation has been sent to negotiate and acquire land interests by voluntary agreement							
13-07-2021 Letter Community Impacts consultation notification sent							
26-10-2021 Letter An invitation has been sent to negotiate and acquire land interests by voluntary agreement							
13-05-2022 Letter Local Refinement consultation notification sent							
24-05-2022 Letter Local Refinement consultation extension notification sent							
631	MD Shouab Miah	Cat 1 and 3	25-39	CAR	An invitation to negotiate and acquire land interests by voluntary agreement has been sent by letter.	No Change	
					27-01-2020 Letter Supplementary consultation notification sent		
					13-07-2020 Letter Design Refinement consultation notification sent		
					29-09-2020 Letter An invitation has been sent to negotiate and acquire land interests by voluntary agreement		
					13-07-2021 Letter Community Impacts consultation notification sent		

CA (Compulsory acquisition), CAR (Compulsory acquisition of rights over land and temporary possession), TP (Temporary possession)  
 CAS (Compulsory acquisition of subsoil), CASTPS (Compulsory acquisition of subsoil and temporary possession of land at the surface)

						This Version:	Version 2.0 (December 2022)
						Previous Version:	Version 1.0 (October 2022)
						Change 1	
No.	Land interest name/organisation and land agent's name (if applicable)	Type of interest	Plot(s)	Land requirement	Status of negotiations with land interest	Cell in this row with change	Cell content in previous version
					26-10-2021 Letter An invitation has been sent to negotiate and acquire land interests by voluntary agreement		
					13-05-2022 Letter Local Refinement consultation notification sent	No Change	
					24-05-2022 Letter Local Refinement consultation extension notification sent	No Change	
					14-06-2022 Email Correspondence regarding Local Refinement consultation	No Change	
					17-06-2022 Email Correspondence regarding voluntary agreement	No Change	
					23-06-2022 Email Correspondence regarding voluntary agreement	No Change	
					05-07-2022 Email Correspondence regarding Local Refinement consultation, Project proposals and voluntary agreement	No Change	

CA (Compulsory acquisition), CAR (Compulsory acquisition of rights over land and temporary possession), TP (Temporary possession)  
 CAS (Compulsory acquisition of subsoil), CASTPS (Compulsory acquisition of subsoil and temporary possession of land at the surface)

						This Version:	Version 2.0 (December 2022)
						Previous Version:	Version 1.0 (October 2022)
						Change 1	
No.	Land interest name/organisation and land agent's name (if applicable)	Type of interest	Plot(s)	Land requirement	Status of negotiations with land interest	Cell in this row with change	Cell content in previous version
632	Medway Council	Cat 1 and 3	03-146	CAR	In contact with the Local Authority since Preferred Route Announcement April 2017 and who are fully aware of the Project and its effect on their property. The property agreements are being progressed as part of the overall dialogue with the Local Authorities and an updated position will be included within the Statement of Common Ground to be submitted at Application.	No Change	
					05-09-2017 Email Correspondence regarding survey access	No Change	
					05-09-2017 Meeting Medway Councillor briefing	No Change	
					24-10-2017 Meeting Discussion regarding route updates, introduction and explanation of the Environmental Impact Assessment scoping report	No Change	
					31-10-2017 Letter Order Limits update notification sent	No Change	
					07-03-2018 Letter Correspondence regarding technical stakeholder engagement	No Change	
					19-03-2018 Meeting Stakeholder Advisor Panel meeting	No Change	
					05-04-2018 Meeting Discussion regarding Statement of Community consultation	No Change	
					07-06-2018 Meeting Medway Councillor briefing	No Change	
					25-06-2018 Letter Land Interest Questionnaire sent	No Change	
					12-07-2018 Letter Land Interest Questionnaire sent	No Change	
					31-07-2018 Letter Land Interest Questionnaire response	No Change	
					17-08-2018 Meeting Discussion regarding traffic modelling data	No Change	
					09-10-2018 Letter Section 42 Statutory consultation notification sent	No Change	
					15-08-2019 Letter 2019 Post-Statutory consultation notification sent	No Change	
					27-01-2020 Letter Supplementary consultation notification sent	No Change	
					02-03-2020 Meeting Supplementary consultation briefing	No Change	
					13-07-2020 Letter Design Refinement consultation notification sent	No Change	
					05-08-2020 Meeting Discussion regarding Design Refinement consultation	No Change	
					06-08-2020 Meeting Discussion regarding issues log and Statement of Common Ground	No Change	
					15-10-2020 Email Correspondence regarding Non-Disclosure Agreement	No Change	
16-10-2020 Meeting Discussion regarding Statement of Common Ground	No Change						
22-10-2020 Email Correspondence regarding traffic modelling	No Change						
22-10-2020 Meeting Discussion regarding traffic modelling and status of the Project	No Change						
03-11-2020 Meeting Discussion regarding Project update and future collaboration	No Change						
07-12-2020 Meeting Discussion regarding Project update following Development Consent Order withdrawal	No Change						

CA (Compulsory acquisition), CAR (Compulsory acquisition of rights over land and temporary possession), TP (Temporary possession)  
 CAS (Compulsory acquisition of subsoil), CASTPS (Compulsory acquisition of subsoil and temporary possession of land at the surface)

						This Version:	Version 2.0 (December 2022)
						Previous Version:	Version 1.0 (October 2022)
						Change 1	
No.	Land interest name/organisation and land agent's name (if applicable)	Type of interest	Plot(s)	Land requirement	Status of negotiations with land interest	Cell in this row with change	Cell content in previous version
					16-12-2020 Meeting Discussion regarding Design Refinement consultation	No Change	
					09-02-2021 Meeting Discussion regarding traffic modelling scenarios	No Change	
					11-02-2021 Meeting Discussion regarding air quality in Medway	No Change	
					15-02-2021 Meeting Discussion regarding Medway Council's Housing Infrastructure Fund (HIF) transport proposals	No Change	
					13-07-2021 Letter Community Impacts consultation notification sent	No Change	
					01-02-2022 Letter Environmental compensation landowner engagement notification sent	No Change	
					31-03-2022 Email Correspondence regarding survey access request	No Change	
					13-05-2022 Letter Local Refinement consultation notification sent	No Change	

CA (Compulsory acquisition), CAR (Compulsory acquisition of rights over land and temporary possession), TP (Temporary possession)  
 CAS (Compulsory acquisition of subsoil), CASTPS (Compulsory acquisition of subsoil and temporary possession of land at the surface)



						This Version:	Version 2.0 (December 2022)		
						Previous Version:	Version 1.0 (October 2022)		
						Change 1			
No.	Land interest name/organisation and land agent's name (if applicable)	Type of interest	Plot(s)	Land requirement	Status of negotiations with land interest	Cell in this row with change	Cell content in previous version		
632 Cont'd					24-05-2022 Letter Local Refinement consultation extension notification sent	No Change			
633	Mercedes Melissa Hubbard	Cat 1	28-87	CA	An invitation to negotiate and acquire land interests by voluntary agreement has been sent by letter.	No Change			
					13-07-2020 Letter Design Refinement consultation notification sent	No Change			
					29-09-2020 Letter An invitation has been sent to negotiate and acquire land interests by voluntary agreement	No Change			
					13-07-2021 Letter Community Impacts consultation notification sent	No Change			
					26-10-2021 Letter An invitation has been sent to negotiate and acquire land interests by voluntary agreement	No Change			
					13-05-2022 Letter Local Refinement consultation notification sent	No Change			
					24-05-2022 Letter Local Refinement consultation extension notification sent	No Change			
					634	Merilyn Catty	Cat 1	28-82	CA
					09-10-2018 Letter Land Interest Questionnaire sent	No Change			
					09-10-2018 Letter Section 42 Statutory consultation notification sent	No Change			
					23-10-2018 Letter Land Interest Questionnaire response	No Change			
					27-01-2020 Letter Supplementary consultation notification sent	No Change			
					13-07-2020 Letter Design Refinement consultation notification sent	No Change			
					29-09-2020 Letter An invitation has been sent to negotiate and acquire land interests by voluntary agreement	No Change			
					13-07-2021 Letter Community Impacts consultation notification sent	No Change			
					26-10-2021 Letter An invitation has been sent to negotiate and acquire land interests by voluntary agreement	No Change			
					13-05-2022 Letter Local Refinement consultation notification sent	No Change			
					24-05-2022 Letter Local Refinement consultation extension notification sent	No Change			
635	Metropolitan Waste Management (Orsett) Limited Recycled in Orsett Limited  Mark Banton - Gerald Eve LLP <i>(as agent)</i>	Cat 1 and 3	32-89	CA	A meeting has been held with the agent and an invitation to negotiate and acquire land interests by voluntary agreement has been sent by letter.	No Change			
					12-04-2017 Letter Preferred Route Announcement notification sent	No Change			
					32-90	CA	17-08-2017 Letter Survey access request sent	No Change	
					32-91	CAR	05-09-2017 Email Correspondence regarding survey works agreement	No Change	
					32-100	CA	09-10-2018 Letter Section 42 Statutory consultation notification sent	No Change	
					32-135	CAR	09-10-2018 Letter Land Interest Questionnaire sent	No Change	
					32-136	CAR	19-11-2018 Email Correspondence regarding Land Interest Questionnaire response	No Change	
					32-155	CAR	08-02-2019 Letter Land Interest Questionnaire reminder sent	No Change	
32-160	CAR	05-03-2019 Letter Land Interest Questionnaire response	No Change						

CA (Compulsory acquisition), CAR (Compulsory acquisition of rights over land and temporary possession), TP (Temporary possession)  
CAS (Compulsory acquisition of subsoil), CASTPS (Compulsory acquisition of subsoil and temporary possession of land at the surface)

						This Version:	Version 2.0 (December 2022)
						Previous Version:	Version 1.0 (October 2022)
						Change 1	
No.	Land interest name/organisation and land agent's name (if applicable)	Type of interest	Plot(s)	Land requirement	Status of negotiations with land interest	Cell in this row with change	Cell content in previous version
					21-05-2019 Email Correspondence regarding survey works	No Change	
					26-06-2019 Email Correspondence regarding survey works	No Change	
					28-06-2019 Email Correspondence regarding survey works	No Change	
					15-08-2019 Letter 2019 Post-Statutory consultation notification sent	No Change	
					05-09-2019 Email Correspondence regarding survey licence	No Change	
					23-01-2020 Email Correspondence regarding survey works	No Change	
					27-01-2020 Letter Supplementary consultation notification sent	No Change	

CA (Compulsory acquisition), CAR (Compulsory acquisition of rights over land and temporary possession), TP (Temporary possession)  
 CAS (Compulsory acquisition of subsoil), CASTPS (Compulsory acquisition of subsoil and temporary possession of land at the surface)

						This Version:	Version 2.0 (December 2022)
						Previous Version:	Version 1.0 (October 2022)
						Change 1	
No.	Land interest name/organisation and land agent's name (if applicable)	Type of interest	Plot(s)	Land requirement	Status of negotiations with land interest	Cell in this row with change	Cell content in previous version
635 Cont'd					16-03-2020 Letter Land Interest Questionnaire sent	No Change	
					13-07-2020 Letter Design Refinement consultation notification sent	No Change	
					23-09-2020 Letter Land Interest Questionnaire response	No Change	
					29-09-2020 Letter An invitation has been sent to negotiate and acquire land interests by voluntary agreement	No Change	
					01-10-2020 Email Correspondence regarding voluntary agreement	No Change	
					07-10-2020 Email Correspondence regarding interest in voluntary agreement	No Change	
					29-10-2020 Email Correspondence regarding interest in voluntary agreement	No Change	
					25-06-2021 Email Correspondence regarding fee policy	No Change	
					06-07-2021 Email Correspondence attaching minutes of a meeting	No Change	
					13-07-2021 Letter Community Impacts consultation notification sent	No Change	
					26-10-2021 Letter An invitation has been sent to negotiate and acquire land interests by voluntary agreement	No Change	
					13-05-2022 Letter Local Refinement consultation notification sent	No Change	
					24-05-2022 Letter Local Refinement consultation extension notification sent	No Change	
					25-05-2022 Email Correspondence regarding Local Refinement consultation	No Change	
					02-08-2022 Email Correspondence with agent following up on previous emails	No Change	
636	Michael Alan Marchant	Cat 1 and 3	33-125	CAR	An invitation to negotiate and acquire land interests by voluntary agreement has been sent by letter.	No Change	
					09-10-2018 Letter Land Interest Questionnaire sent	No Change	
					09-10-2018 Letter Section 42 Statutory consultation notification sent	No Change	
					08-02-2019 Letter Land Interest Questionnaire reminder sent	No Change	
					07-08-2019 Letter Land Interest Questionnaire response	No Change	
					27-01-2020 Letter Supplementary consultation notification sent	No Change	
					13-07-2020 Letter Design Refinement consultation notification sent	No Change	
					29-09-2020 Letter An invitation has been sent to negotiate and acquire land interests by voluntary agreement	No Change	
					13-07-2021 Letter Community Impacts consultation notification sent	No Change	
					26-10-2021 Letter An invitation has been sent to negotiate and acquire land interests by voluntary agreement	No Change	
					13-05-2022 Letter Local Refinement consultation notification sent	No Change	
24-05-2022 Letter Local Refinement consultation extension notification sent	No Change						
637					An invitation to negotiate and acquire land interests by voluntary agreement has been sent by letter.	No Change	

CA (Compulsory acquisition), CAR (Compulsory acquisition of rights over land and temporary possession), TP (Temporary possession)  
 CAS (Compulsory acquisition of subsoil), CASTPS (Compulsory acquisition of subsoil and temporary possession of land at the surface)

							This Version:	Version 2.0 (December 2022)	
							Previous Version:	Version 1.0 (October 2022)	
							Change 1		
No.	Land interest name/organisation and land agent's name (if applicable)	Type of interest	Plot(s)	Land requirement	Status of negotiations with land interest			Cell in this row with change	Cell content in previous version
	Michael Charles Olley	Cat 1 and 3	25-14	CAR	29-09-2020	Letter	An invitation has been sent to negotiate and acquire land interests by voluntary agreement	No Change	
			25-16	CAR	12-10-2020	Email	Correspondence regarding compensation	No Change	
			25-17	CAR	19-01-2021	Email	Correspondence sending voluntary licence agreement	No Change	
					13-07-2021	Letter	Community Impacts consultation notification sent	No Change	
					26-10-2021	Letter	An invitation has been sent to negotiate and acquire land interests by voluntary agreement	No Change	
					13-05-2022	Letter	Local Refinement consultation notification sent	No Change	
					24-05-2022	Letter	Local Refinement consultation extension notification sent	No Change	

CA (Compulsory acquisition), CAR (Compulsory acquisition of rights over land and temporary possession), TP (Temporary possession)  
 CAS (Compulsory acquisition of subsoil), CASTPS (Compulsory acquisition of subsoil and temporary possession of land at the surface)

						This Version:	Version 2.0 (December 2022)
						Previous Version:	Version 1.0 (October 2022)
						Change 1	
No.	Land interest name/organisation and land agent's name (if applicable)	Type of interest	Plot(s)	Land requirement	Status of negotiations with land interest	Cell in this row with change	Cell content in previous version
638	Michael David Charles Morgan	Cat 1	29-46	CA	Discussion held with landowner/member of family at consultation event. The landowner has also received communications on the Project so has sufficient information to be aware of the Project and its effect on their property. An invitation to negotiate and acquire land interests by voluntary agreement has been sent by letter so the landowner is aware of options available, attempts to progress will continue.		
					28-08-2018 Letter Land Interest Questionnaire sent	No Change	
					24-09-2018 Letter Land Interest Questionnaire response	No Change	
					09-10-2018 Letter Section 42 Statutory consultation notification sent	No Change	
					27-01-2020 Letter Supplementary consultation notification sent	No Change	
					13-07-2020 Letter Design Refinement consultation notification sent	No Change	
					29-09-2020 Letter An invitation has been sent to negotiate and acquire land interests by voluntary agreement	No Change	
					13-07-2021 Letter Community Impacts consultation notification sent	No Change	
					05-10-2021 Email Correspondence to agent requesting valuation, property information and inspection	No Change	
					06-10-2021 Email Correspondence from agent regarding voluntary agreement	No Change	
					26-10-2021 Letter An invitation has been sent to negotiate and acquire land interests by voluntary agreement	No Change	
					14-02-2022 Email Correspondence regarding voluntary agreement	No Change	
					639	Michael David Hope	Cat 1, 2 and 3
15-08-2019 Letter 2019 Post-Statutory consultation notification sent	No Change						
31-10-2019 Meeting Discussion regarding unregistered land	No Change						
27-01-2020 Letter Supplementary consultation notification sent	No Change						
16-03-2020 Letter Land Interest Questionnaire sent	No Change						
13-07-2020 Letter Design Refinement consultation notification sent	No Change						
29-09-2020 Letter An invitation has been sent to negotiate and acquire land interests by voluntary agreement	No Change						
13-07-2021 Letter Community Impacts consultation notification sent	No Change						
26-10-2021 Letter An invitation has been sent to negotiate and acquire land interests by voluntary agreement	No Change						
13-05-2022 Letter Local Refinement consultation notification sent	No Change						
640	Michael Ian Malt	Cat 1 and 3	12-33	TP	An invitation to negotiate and acquire land interests by voluntary agreement has been sent by letter.		
					27-01-2020 Letter Supplementary consultation notification sent	No Change	
					13-07-2020 Letter Design Refinement consultation notification sent	No Change	
					29-09-2020 Letter An invitation has been sent to negotiate and acquire land interests by voluntary agreement	No Change	

CA (Compulsory acquisition), CAR (Compulsory acquisition of rights over land and temporary possession), TP (Temporary possession)  
 CAS (Compulsory acquisition of subsoil), CASTPS (Compulsory acquisition of subsoil and temporary possession of land at the surface)

						This Version:	Version 2.0 (December 2022)
						Previous Version:	Version 1.0 (October 2022)
						Change 1	
No.	Land interest name/organisation and land agent's name (if applicable)	Type of interest	Plot(s)	Land requirement	Status of negotiations with land interest	Cell in this row with change	Cell content in previous version
					13-07-2021 Letter Community Impacts consultation notification sent	No Change	
					26-10-2021 Letter An invitation has been sent to negotiate and acquire land interests by voluntary agreement	No Change	
					13-05-2022 Letter Local Refinement consultation notification sent	No Change	
					24-05-2022 Letter Local Refinement consultation extension notification sent	No Change	

CA (Compulsory acquisition), CAR (Compulsory acquisition of rights over land and temporary possession), TP (Temporary possession)  
 CAS (Compulsory acquisition of subsoil), CASTPS (Compulsory acquisition of subsoil and temporary possession of land at the surface)

						This Version:	Version 2.0 (December 2022)		
						Previous Version:	Version 1.0 (October 2022)		
						Change 1			
No.	Land interest name/organisation and land agent's name (if applicable)	Type of interest	Plot(s)	Land requirement	Status of negotiations with land interest	Cell in this row with change	Cell content in previous version		
641	Michael John Body	Cat 1, 2 and 3	06-80	CA	The landowner is aware of the Project and its effect on their property. The Applicant regularly engages with the landowner's agent. Offers to meet and propose voluntary agreements have been made by the Applicant and attempts to progress will continue where practicable.				
					12-04-2017 Letter Preferred Route Announcement notification sent	No Change			
	Tom French - BTF Partnership				06-81	CA	31-10-2017 Letter Order Limits update notification sent	No Change	
	(as agent)				06-108	CA	14-05-2018 Letter Land Interest Questionnaire sent	No Change	
					06-118	CA	17-08-2018 Email Correspondence regarding survey access	No Change	
							09-10-2018 Letter Section 42 Statutory consultation notification sent	No Change	
							23-11-2018 Meeting Discussion regarding Project update and the impact of the Project on their interests	No Change	
							12-12-2018 Letter Land Interest Questionnaire response	No Change	
							14-12-2018 Letter Land Interest Questionnaire response	No Change	
							27-01-2020 Letter Supplementary consultation notification sent	No Change	
							17-02-2020 Letter Opening correspondence to agent proposing land agreement and seeking claim	No Change	
							25-02-2020 Email Correspondence proposing date for site inspection	No Change	
							27-04-2020 Email Correspondence regarding valuation date and impact of COVID-19 on valuation	No Change	
							01-05-2020 Email Correspondence regarding survey access	No Change	
							01-06-2020 Email Correspondence chasing valuation and claim basis	No Change	
							13-07-2020 Letter Design Refinement consultation notification sent	No Change	
							24-07-2020 Email Correspondence proposing a general update call	No Change	
							13-08-2020 Email Correspondence chasing progress update	No Change	
							17-08-2020 Email Correspondence chasing availability for a general update call	No Change	
							22-10-2020 Meeting Regular catch up meeting with agent to discuss status and case progress	No Change	
							05-11-2020 Meeting Regular catch up meeting with agent to discuss status and case progress	No Change	
							11-11-2020 Email Correspondence requesting a meeting	No Change	
							14-01-2021 Meeting Regular catch up meeting with agent to discuss status and case progress	No Change	
			11-02-2021 Meeting Regular catch up meeting with agent to discuss status and case progress	No Change					
			11-03-2021 Meeting Regular catch up meeting with agent to discuss status and case progress	No Change					
			23-04-2021 Meeting Regular catch up meeting with agent to discuss status and case progress	No Change					
			13-05-2021 Meeting Regular catch up meeting with agent to discuss status and case progress	No Change					

CA (Compulsory acquisition), CAR (Compulsory acquisition of rights over land and temporary possession), TP (Temporary possession)  
 CAS (Compulsory acquisition of subsoil), CASTPS (Compulsory acquisition of subsoil and temporary possession of land at the surface)

						This Version:	Version 2.0 (December 2022)
						Previous Version:	Version 1.0 (October 2022)
						Change 1	
No.	Land interest name/organisation and land agent's name (if applicable)	Type of interest	Plot(s)	Land requirement	Status of negotiations with land interest	Cell in this row with change	Cell content in previous version
					18-06-2021 Meeting Regular catch up meeting with agent to discuss status and case progress	No Change	
					13-07-2021 Letter Community Impacts consultation notification sent	No Change	
					13-07-2021 Meeting Regular catch up meeting with agent to discuss status and case progress	No Change	
					28-07-2021 Meeting Regular catch up meeting with agent to discuss status and case progress	No Change	
					20-08-2021 Meeting Regular catch up meeting with agent to discuss status and case progress	No Change	
					15-09-2021 Meeting Regular catch up meeting with agent to discuss status and case progress	No Change	
					13-10-2021 Meeting Regular catch up meeting with agent to discuss status and case progress	No Change	
					10-11-2021 Meeting Regular catch up meeting with agent to discuss status and case progress	No Change	
					06-01-2022 Email Correspondence requesting survey access	No Change	

CA (Compulsory acquisition), CAR (Compulsory acquisition of rights over land and temporary possession), TP (Temporary possession)  
 CAS (Compulsory acquisition of subsoil), CASTPS (Compulsory acquisition of subsoil and temporary possession of land at the surface)



						This Version:	Version 2.0 (December 2022)
						Previous Version:	Version 1.0 (October 2022)
						Change 1	
No.	Land interest name/organisation and land agent's name (if applicable)	Type of interest	Plot(s)	Land requirement	Status of negotiations with land interest	Cell in this row with change	Cell content in previous version
641 Cont'd					07-02-2022 Meeting Regular catch up meeting with agent to discuss status and case progress		
					01-03-2022 Meeting Regular catch up meeting with agent to discuss status and case progress	No Change	
					04-04-2022 Meeting Regular catch up meeting with agent to discuss status and case progress	No Change	
					03-05-2022 Meeting Regular catch up meeting with agent to discuss status and case progress	No Change	
					13-05-2022 Letter Local Refinement consultation notification sent	No Change	
					24-05-2022 Letter Local Refinement consultation extension notification sent	No Change	
					30-05-2022 Meeting Regular catch up meeting with agent to discuss status and case progress	No Change	
					21-06-2022 Meeting Regular catch up meeting with agent to discuss status and case progress	No Change	
					25-07-2022 Meeting Regular catch up meeting with agent to discuss status and case progress	No Change	
					15-08-2022 Meeting Discussion with agent regarding case progress	No Change	
					05-09-2022 Meeting Regular catch up meeting with agent to discuss status and case progress	No Change	
642	Michael John Enifer	Cat 1, 2 and 3	32-80	CA	An invitation to negotiate and acquire land interests by voluntary agreement has been sent by letter.	No Change	
					31-10-2017 Letter Order Limits update notification sent	No Change	
					32-84 CAR 14-05-2018 Letter Land Interest Questionnaire sent	No Change	
					32-85 TP 31-07-2018 Phone Call Land Interest Questionnaire assistance	No Change	
					32-90 CA 19-09-2018 Letter Land Interest Questionnaire response	No Change	
					32-91 CAR 09-10-2018 Letter Section 42 Statutory consultation notification sent	No Change	
					32-135 CAR 21-03-2019 Email Correspondence regarding survey access	No Change	
					15-08-2019 Letter 2019 Post-Statutory consultation notification sent	No Change	
					27-01-2020 Letter Supplementary consultation notification sent	No Change	
					13-07-2020 Letter Design Refinement consultation notification sent	No Change	
					29-09-2020 Letter An invitation has been sent to negotiate and acquire land interests by voluntary agreement	No Change	
					13-07-2021 Letter Community Impacts consultation notification sent	No Change	
					26-10-2021 Letter An invitation has been sent to negotiate and acquire land interests by voluntary agreement	No Change	
					07-12-2021 Email Correspondence regarding Project proposals and impact on property	No Change	
					22-12-2021 Email Correspondence regarding voluntary agreement	No Change	
09-05-2022 Email Correspondence regarding survey access request	No Change						

CA (Compulsory acquisition), CAR (Compulsory acquisition of rights over land and temporary possession), TP (Temporary possession)  
 CAS (Compulsory acquisition of subsoil), CASTPS (Compulsory acquisition of subsoil and temporary possession of land at the surface)

						This Version:	Version 2.0 (December 2022)
						Previous Version:	Version 1.0 (October 2022)
						Change 1	
No.	Land interest name/organisation and land agent's name (if applicable)	Type of interest	Plot(s)	Land requirement	Status of negotiations with land interest	Cell in this row with change	Cell content in previous version
					13-05-2022 Letter Local Refinement consultation notification sent	No Change	
					23-05-2022 Email Correspondence regarding survey access request	No Change	
					24-05-2022 Letter Local Refinement consultation extension notification sent	No Change	
643	Michael Neil Sanderson	Cat 1 and 3	45-22	TP	An invitation to negotiate and acquire land interests by voluntary agreement has been sent by letter.	No Change	
					31-10-2017 Letter Order Limits update notification sent	No Change	
			45-28	TP	14-05-2018 Letter Land Interest Questionnaire sent	No Change	
			45-29	CAR	09-10-2018 Letter Land Interest Questionnaire sent	No Change	
			45-31	CAR	09-10-2018 Letter Section 42 Statutory consultation notification sent	No Change	
			45-32	CA	08-02-2019 Letter Land Interest Questionnaire reminder sent	No Change	
			45-33	CAR	27-01-2020 Letter Supplementary consultation notification sent	No Change	

CA (Compulsory acquisition), CAR (Compulsory acquisition of rights over land and temporary possession), TP (Temporary possession)  
 CAS (Compulsory acquisition of subsoil), CASTPS (Compulsory acquisition of subsoil and temporary possession of land at the surface)

						This Version:	Version 2.0 (December 2022)
						Previous Version:	Version 1.0 (October 2022)
						Change 1	
No.	Land interest name/organisation and land agent's name (if applicable)	Type of interest	Plot(s)	Land requirement	Status of negotiations with land interest	Cell in this row with change	Cell content in previous version
643 Cont'd			45-34	CA	13-07-2020 Letter Design Refinement consultation notification sent		
			45-37	CA	29-09-2020 Letter An invitation has been sent to negotiate and acquire land interests by voluntary agreement	No Change	
					05-07-2021 Email Correspondence regarding voluntary agreement and fee policy	No Change	
					13-07-2021 Letter Community Impacts consultation notification sent	No Change	
					13-05-2022 Letter Local Refinement consultation notification sent	No Change	
					24-05-2022 Letter Local Refinement consultation extension notification sent	No Change	
					06-07-2022 Email Correspondence regarding voluntary agreement	No Change	
					01-09-2022 Letter Landowner engagement notification sent	No Change	
						No Change	
644	Michael Spindley	Cat 1 and 3	24-183	TP	An invitation to negotiate and acquire land interests by voluntary agreement has been sent by letter.	No Change	
					09-10-2018 Letter Section 42 Statutory consultation notification sent	No Change	
					09-10-2018 Letter Land Interest Questionnaire sent	No Change	
					08-02-2019 Letter Land Interest Questionnaire reminder sent	No Change	
					27-01-2020 Letter Supplementary consultation notification sent	No Change	
					13-07-2020 Letter Design Refinement consultation notification sent	No Change	
					29-09-2020 Letter An invitation has been sent to negotiate and acquire land interests by voluntary agreement	No Change	
					13-07-2021 Letter Community Impacts consultation notification sent	No Change	
					26-10-2021 Letter An invitation has been sent to negotiate and acquire land interests by voluntary agreement	No Change	
					13-05-2022 Letter Local Refinement consultation notification sent	No Change	
24-05-2022 Letter Local Refinement consultation extension notification sent	No Change						
			No Change				
645	Michael Victor Crawley	Cat 1 and 3	30-73	TP	An invitation to negotiate and acquire land interests by voluntary agreement has been sent by letter.	No Change	
					13-07-2020 Letter Design Refinement consultation notification sent	No Change	
					29-09-2020 Letter An invitation has been sent to negotiate and acquire land interests by voluntary agreement	No Change	
					13-07-2021 Letter Community Impacts consultation notification sent	No Change	
					26-10-2021 Letter An invitation has been sent to negotiate and acquire land interests by voluntary agreement	No Change	
					13-05-2022 Letter Local Refinement consultation notification sent	No Change	
					24-05-2022 Letter Local Refinement consultation extension notification sent	No Change	
			No Change				
646	Michael Wardlaw	Cat 1 and 3	12-47	TP	An invitation to negotiate and acquire land interests by voluntary agreement has been sent by letter.	No Change	
					13-07-2021 Letter Community Impacts consultation notification sent	No Change	
					No Change		

CA (Compulsory acquisition), CAR (Compulsory acquisition of rights over land and temporary possession), TP (Temporary possession)  
CAS (Compulsory acquisition of subsoil), CASTPS (Compulsory acquisition of subsoil and temporary possession of land at the surface)

						This Version:	Version 2.0 (December 2022)
						Previous Version:	Version 1.0 (October 2022)
						Change 1	
No.	Land interest name/organisation and land agent's name (if applicable)	Type of interest	Plot(s)	Land requirement	Status of negotiations with land interest	Cell in this row with change	Cell content in previous version
					26-10-2021 Letter An invitation has been sent to negotiate and acquire land interests by voluntary agreement		
					13-05-2022 Letter Local Refinement consultation notification sent	No Change	
					24-05-2022 Letter Local Refinement consultation extension notification sent	No Change	
647	Michael William Jarvis	Cat 1	49-16	CA	An invitation to negotiate and acquire land interests by voluntary agreement has been sent by letter.	No Change	
					27-01-2020 Letter Supplementary consultation notification sent	No Change	
					13-07-2020 Letter Design Refinement consultation notification sent	No Change	
					29-09-2020 Letter An invitation has been sent to negotiate and acquire land interests by voluntary agreement	No Change	
					13-07-2021 Letter Community Impacts consultation notification sent	No Change	

CA (Compulsory acquisition), CAR (Compulsory acquisition of rights over land and temporary possession), TP (Temporary possession)  
 CAS (Compulsory acquisition of subsoil), CASTPS (Compulsory acquisition of subsoil and temporary possession of land at the surface)

						This Version:	Version 2.0 (December 2022)
						Previous Version:	Version 1.0 (October 2022)
						Change 1	
No.	Land interest name/organisation and land agent's name (if applicable)	Type of interest	Plot(s)	Land requirement	Status of negotiations with land interest	Cell in this row with change	Cell content in previous version
647 Cont'd					26-10-2021 Letter An invitation has been sent to negotiate and acquire land interests by voluntary agreement		
					13-05-2022 Letter Local Refinement consultation notification sent	No Change	
					24-05-2022 Letter Local Refinement consultation extension notification sent	No Change	
648	Michelle Rachel Megran	Cat 1 and 3	30-40	TP	An invitation to negotiate and acquire land interests by voluntary agreement has been sent by letter.	No Change	
					13-07-2020 Letter Design Refinement consultation notification sent	No Change	
					29-09-2020 Letter An invitation has been sent to negotiate and acquire land interests by voluntary agreement	No Change	
					13-07-2021 Letter Community Impacts consultation notification sent	No Change	
					26-10-2021 Letter An invitation has been sent to negotiate and acquire land interests by voluntary agreement	No Change	
					13-05-2022 Letter Local Refinement consultation notification sent	No Change	
24-05-2022 Letter Local Refinement consultation extension notification sent	No Change						
649	Mina Begum	Cat 1 and 3	26-46	CAR	An invitation to negotiate and acquire land interests by voluntary agreement has been sent by letter.	No Change	
					10-08-2021 Letter Community Impacts consultation notification sent	No Change	
					26-10-2021 Letter An invitation has been sent to negotiate and acquire land interests by voluntary agreement	No Change	
					13-05-2022 Letter Local Refinement consultation notification sent	No Change	
24-05-2022 Letter Local Refinement consultation extension notification sent	No Change						
650	Mitchells & Butlers Retail (No 2) Limited	Cat 1, 2 and 3	07-04	CAR	An invitation to negotiate and acquire land interests by voluntary agreement has been sent by letter.	No Change	
					27-01-2020 Letter Supplementary consultation notification sent	No Change	
			07-09	CAR	13-07-2020 Letter Design Refinement consultation notification sent	No Change	
					29-09-2020 Letter An invitation has been sent to negotiate and acquire land interests by voluntary agreement	No Change	
			12-60	TP	13-07-2021 Letter Community Impacts consultation notification sent	No Change	
					26-10-2021 Letter An invitation has been sent to negotiate and acquire land interests by voluntary agreement	No Change	
13-05-2022 Letter Local Refinement consultation notification sent	No Change						
24-05-2022 Letter Local Refinement consultation extension notification sent	No Change						
651	Molly Houston	Cat 1 and 3	33-174	CAR	An invitation to negotiate and acquire land interests by voluntary agreement has been sent by letter.	No Change	
					09-10-2018 Letter Land Interest Questionnaire sent	No Change	
					09-10-2018 Letter Section 42 Statutory consultation notification sent	No Change	
					21-12-2018 Letter Land Interest Questionnaire response	No Change	
27-01-2020 Letter Supplementary consultation notification sent	No Change						

CA (Compulsory acquisition), CAR (Compulsory acquisition of rights over land and temporary possession), TP (Temporary possession)  
 CAS (Compulsory acquisition of subsoil), CASTPS (Compulsory acquisition of subsoil and temporary possession of land at the surface)

						This Version:	Version 2.0 (December 2022)
						Previous Version:	Version 1.0 (October 2022)
						Change 1	
No.	Land interest name/organisation and land agent's name (if applicable)	Type of interest	Plot(s)	Land requirement	Status of negotiations with land interest	Cell in this row with change	Cell content in previous version
					13-07-2020 Letter Design Refinement consultation notification sent	No Change	
					29-09-2020 Letter An invitation has been sent to negotiate and acquire land interests by voluntary agreement	No Change	
					13-07-2021 Letter Community Impacts consultation notification sent	No Change	
					26-10-2021 Letter An invitation has been sent to negotiate and acquire land interests by voluntary agreement	No Change	
					13-05-2022 Letter Local Refinement consultation notification sent	No Change	
					24-05-2022 Letter Local Refinement consultation extension notification sent	No Change	
652	Monica Marsden	Cat 1 and 3	30-75	CAR	An invitation to negotiate and acquire land interests by voluntary agreement has been sent by letter. 12-04-2017 Letter Preferred Route Announcement notification sent	No Change	
						No Change	

CA (Compulsory acquisition), CAR (Compulsory acquisition of rights over land and temporary possession), TP (Temporary possession)

CAS (Compulsory acquisition of subsoil), CASTPS (Compulsory acquisition of subsoil and temporary possession of land at the surface)

						This Version:	Version 2.0 (December 2022)
						Previous Version:	Version 1.0 (October 2022)
						Change 1	
No.	Land interest name/organisation and land agent's name (if applicable)	Type of interest	Plot(s)	Land requirement	Status of negotiations with land interest	Cell in this row with change	Cell content in previous version
652 Cont'd	the late William John Evan Marsden		34-33	CAR	17-08-2017 Letter Survey access request sent		
					31-10-2017 Letter Order Limits update notification sent	No Change	
					14-05-2018 Letter Land Interest Questionnaire sent	No Change	
					25-07-2018 Meeting Land Interest Questionnaire assistance	No Change	
					28-08-2018 Letter Land Interest Questionnaire sent	No Change	
					09-10-2018 Letter Section 42 Statutory consultation notification sent	No Change	
					27-01-2020 Letter Supplementary consultation notification sent	No Change	
					16-03-2020 Letter Land Interest Questionnaire sent	No Change	
					02-07-2020 Letter Land Interest Questionnaire response	No Change	
					13-07-2020 Letter Design Refinement consultation notification sent	No Change	
					22-07-2020 Email Correspondence regarding title ownership	No Change	
					29-09-2020 Letter An invitation has been sent to negotiate and acquire land interests by voluntary agreement	No Change	
					10-11-2020 Email Correspondence regarding land referencing	No Change	
					18-11-2020 Email Correspondence regarding land referencing	No Change	
					16-03-2021 Email Correspondence regarding land referencing	No Change	
					13-07-2021 Letter Community Impacts consultation notification sent	No Change	
					26-10-2021 Letter An invitation has been sent to negotiate and acquire land interests by voluntary agreement	No Change	
13-05-2022 Letter Local Refinement consultation notification sent	No Change						
24-05-2022 Letter Local Refinement consultation extension notification sent	No Change						
653	Monika Danuta Wojda Prenash Aldran Pillay	Cat 1 and 3	29-234	CA	Property bought under the blight provisions by the Applicant. The occupier is a tenant of the Applicant occupying by way of an Assured Shorthold Tenancy. Possession will be sought under the AST first.	No Change	
					05-08-2021 Letter Community Impacts consultation notification sent	No Change	
					13-05-2022 Letter Local Refinement consultation notification sent	No Change	
					24-05-2022 Letter Local Refinement consultation extension notification sent	No Change	
654	Monsal Homes Limited	Cat 1, 2 and 3	29-66	CA	An invitation to negotiate and acquire land interests by voluntary agreement has been sent by letter.	No Change	
				CA	12-04-2017 Letter Preferred Route Announcement notification sent	No Change	
			29-67	CA	17-08-2017 Letter Survey access request sent	No Change	
				29-70	CA	31-10-2017 Letter Order Limits update notification sent	No Change

CA (Compulsory acquisition), CAR (Compulsory acquisition of rights over land and temporary possession), TP (Temporary possession)  
 CAS (Compulsory acquisition of subsoil), CASTPS (Compulsory acquisition of subsoil and temporary possession of land at the surface)

						This Version:	Version 2.0 (December 2022)
						Previous Version:	Version 1.0 (October 2022)
						Change 1	
No.	Land interest name/organisation and land agent's name (if applicable)	Type of interest	Plot(s)	Land requirement	Status of negotiations with land interest	Cell in this row with change	Cell content in previous version
			29-72	CA	14-05-2018 Letter Land Interest Questionnaire sent		
			29-73	CA	17-08-2018 Meeting Land Interest Questionnaire assistance	No Change	
			29-74	CA	13-09-2018 Letter Land Interest Questionnaire response	No Change	
			29-79	CA	09-10-2018 Letter Section 42 Statutory consultation notification sent	No Change	
			29-81	CA	15-08-2019 Letter 2019 Post-Statutory consultation notification sent	No Change	
			29-84	CA	27-01-2020 Letter Supplementary consultation notification sent	No Change	
			29-90	CA	13-07-2020 Letter Design Refinement consultation notification sent	No Change	
			29-94	CA	29-09-2020 Letter An invitation has been sent to negotiate and acquire land interests by voluntary agreement	No Change	
			29-99	CA	27-10-2020 Email Correspondence regarding voluntary agreement	No Change	

CA (Compulsory acquisition), CAR (Compulsory acquisition of rights over land and temporary possession), TP (Temporary possession)  
 CAS (Compulsory acquisition of subsoil), CASTPS (Compulsory acquisition of subsoil and temporary possession of land at the surface)



						This Version:	Version 2.0 (December 2022)
						Previous Version:	Version 1.0 (October 2022)
						Change 1	
No.	Land interest name/organisation and land agent's name (if applicable)	Type of interest	Plot(s)	Land requirement	Status of negotiations with land interest	Cell in this row with change	Cell content in previous version
654 Cont'd			29-100	CA	25-06-2021 Email Correspondence regarding voluntary agreement and fee policy		
			29-101	CA	13-07-2021 Letter Community Impacts consultation notification sent	No Change	
			29-106	CA	16-11-2021 Email Correspondence regarding interest in voluntary agreement	No Change	
			29-112	CA	13-05-2022 Letter Local Refinement consultation notification sent	No Change	
			29-113	CAR	24-05-2022 Letter Local Refinement consultation extension notification sent	No Change	
			29-115	CAR		No Change	
			29-117	CA		No Change	
			29-118	CA		No Change	
			29-119	CA		No Change	
			29-120	CA		No Change	
			33-193	CA		No Change	
			33-198	CA		No Change	
			33-201	CAR		No Change	
			33-204	CA		No Change	
			33-207	CAR		No Change	
			33-213	CA		No Change	
			33-214	CA		No Change	
			33-216	CA		No Change	
			33-218	CA		No Change	
			33-223	CA		No Change	
655	Montana Property Development Co. Limited	Cat 1 and 3	25-40	CAR	An invitation to negotiate and acquire land interests by voluntary agreement has been sent by letter.	No Change	
					27-01-2020 Letter Supplementary consultation notification sent	No Change	
					13-07-2020 Letter Design Refinement consultation notification sent	No Change	
					29-09-2020 Letter An invitation has been sent to negotiate and acquire land interests by voluntary agreement	No Change	
					13-07-2021 Letter Community Impacts consultation notification sent	No Change	
					26-10-2021 Letter An invitation has been sent to negotiate and acquire land interests by voluntary agreement	No Change	
					13-05-2022 Letter Local Refinement consultation notification sent	No Change	

CA (Compulsory acquisition), CAR (Compulsory acquisition of rights over land and temporary possession), TP (Temporary possession)  
 CAS (Compulsory acquisition of subsoil), CASTPS (Compulsory acquisition of subsoil and temporary possession of land at the surface)

						This Version:	Version 2.0 (December 2022)
						Previous Version:	Version 1.0 (October 2022)
						Change 1	
No.	Land interest name/organisation and land agent's name (if applicable)	Type of interest	Plot(s)	Land requirement	Status of negotiations with land interest	Cell in this row with change	Cell content in previous version
					24-05-2022 Letter Local Refinement consultation extension notification sent		
656	Moreen Anne Pearson	Cat 1 and 3	33-145	CAR	An invitation to negotiate and acquire land interests by voluntary agreement has been sent by letter.	No Change	
					09-10-2018 Letter Section 42 Statutory consultation notification sent	No Change	
					09-10-2018 Letter Land Interest Questionnaire sent	No Change	
					08-02-2019 Letter Land Interest Questionnaire reminder sent	No Change	
					27-01-2020 Letter Supplementary consultation notification sent	No Change	
					13-07-2020 Letter Design Refinement consultation notification sent	No Change	
					29-09-2020 Letter An invitation has been sent to negotiate and acquire land interests by voluntary agreement	No Change	
					13-07-2021 Letter Community Impacts consultation notification sent	No Change	

CA (Compulsory acquisition), CAR (Compulsory acquisition of rights over land and temporary possession), TP (Temporary possession)  
 CAS (Compulsory acquisition of subsoil), CASTPS (Compulsory acquisition of subsoil and temporary possession of land at the surface)

						This Version:	Version 2.0 (December 2022)
						Previous Version:	Version 1.0 (October 2022)
						Change 1	
No.	Land interest name/organisation and land agent's name (if applicable)	Type of interest	Plot(s)	Land requirement	Status of negotiations with land interest	Cell in this row with change	Cell content in previous version
656 Cont'd					26-10-2021 Letter An invitation has been sent to negotiate and acquire land interests by voluntary agreement		
					13-05-2022 Letter Local Refinement consultation notification sent	No Change	
					24-05-2022 Letter Local Refinement consultation extension notification sent	No Change	
657	Mr Booth Mrs Booth	Cat 1, 2 and 3	04-07	CAR	An invitation to negotiate and acquire land interests by voluntary agreement has been sent by letter.	No Change	
					27-01-2020 Letter Supplementary consultation notification sent	No Change	
					16-03-2020 Letter Land Interest Questionnaire sent	No Change	
					28-05-2020 Email Correspondence regarding survey access	No Change	
					13-07-2020 Letter Design Refinement consultation notification sent	No Change	
					29-09-2020 Letter An invitation has been sent to negotiate and acquire land interests by voluntary agreement	No Change	
					13-07-2021 Letter Community Impacts consultation notification sent	No Change	
					26-10-2021 Letter An invitation has been sent to negotiate and acquire land interests by voluntary agreement	No Change	
					13-05-2022 Letter Local Refinement consultation notification sent	No Change	
658	Mr Morris	Cat 1 and 3	04-23	CA	An invitation to negotiate and acquire land interests by voluntary agreement has been sent by letter.	No Change	
					13-07-2020 Letter Design Refinement consultation notification sent	No Change	
					29-09-2020 Letter An invitation has been sent to negotiate and acquire land interests by voluntary agreement	No Change	
					19-01-2021 Letter Land Interest Questionnaire sent	No Change	
					13-07-2021 Letter Community Impacts consultation notification sent	No Change	
					26-10-2021 Letter An invitation has been sent to negotiate and acquire land interests by voluntary agreement	No Change	
					13-05-2022 Letter Local Refinement consultation notification sent	No Change	
					24-05-2022 Letter Local Refinement consultation extension notification sent	No Change	
					659	Mr Nethersole Sarah Lea Nethersole	Cat 1, 2 and 3
27-01-2020 Letter Supplementary consultation notification sent	No Change						
16-03-2020 Letter Land Interest Questionnaire sent	No Change						
13-07-2020 Letter Design Refinement consultation notification sent	No Change						
29-09-2020 Letter An invitation has been sent to negotiate and acquire land interests by voluntary agreement	No Change						
13-07-2021 Letter Community Impacts consultation notification sent	No Change						

CA (Compulsory acquisition), CAR (Compulsory acquisition of rights over land and temporary possession), TP (Temporary possession)  
 CAS (Compulsory acquisition of subsoil), CASTPS (Compulsory acquisition of subsoil and temporary possession of land at the surface)

						This Version:	Version 2.0 (December 2022)
						Previous Version:	Version 1.0 (October 2022)
						Change 1	
No.	Land interest name/organisation and land agent's name (if applicable)	Type of interest	Plot(s)	Land requirement	Status of negotiations with land interest	Cell in this row with change	Cell content in previous version
			04-64	CA	26-10-2021 Letter An invitation has been sent to negotiate and acquire land interests by voluntary agreement		
			05-04	TP	13-05-2022 Letter Local Refinement consultation notification sent	No Change	
			06-171	CA	24-05-2022 Letter Local Refinement consultation extension notification sent	No Change	
660	Mrs Singh-Gill	Cat 1 and 3	02-05	CAR	The Applicant has been engaging with the landowner on an acquisition by agreement basis. Multiple survey consent forms have been agreed to facilitate Applicant surveys, including agreement of compensation therefrom.	No Change	
	Santok Singh-Gill		11-44	CA	12-04-2017 Letter Preferred Route Announcement notification sent	No Change	
	the late Balbinder Singh-Gill		11-45	CA	17-08-2017 Letter Survey access request sent	No Change	
					31-10-2017 Letter Order Limits update notification sent	No Change	

CA (Compulsory acquisition), CAR (Compulsory acquisition of rights over land and temporary possession), TP (Temporary possession)  
 CAS (Compulsory acquisition of subsoil), CASTPS (Compulsory acquisition of subsoil and temporary possession of land at the surface)

						This Version:	Version 2.0 (December 2022)
						Previous Version:	Version 1.0 (October 2022)
						Change 1	
No.	Land interest name/organisation and land agent's name (if applicable)	Type of interest	Plot(s)	Land requirement	Status of negotiations with land interest	Cell in this row with change	Cell content in previous version
660 Cont'd	Tom French - BTF Partnership  (as agent)		11-47	CAR	14-05-2018 Letter Land Interest Questionnaire sent		
			11-50	CAR	09-10-2018 Letter Section 42 Statutory consultation notification sent	No Change	
			11-51	CA	23-10-2018 Letter Land Interest Questionnaire response	No Change	
			11-52	TP	13-11-2018 Email Correspondence regarding survey access	No Change	
					20-11-2018 Letter Section 42 Statutory consultation notification sent	No Change	
					27-01-2020 Letter Supplementary consultation notification sent	No Change	
					05-03-2020 Email Correspondence regarding survey access	No Change	
					09-07-2020 Email Correspondence regarding survey access	No Change	
					13-07-2020 Letter Design Refinement consultation notification sent	No Change	
					14-07-2020 Email Correspondence regarding draft survey consent form	No Change	
					22-07-2020 Email Correspondence regarding survey consent form	No Change	
					22-10-2020 Meeting Regular catch up meeting with agent to discuss status and case progress	No Change	
					05-11-2020 Meeting Regular catch up meeting with agent to discuss status and case progress	No Change	
					14-01-2021 Meeting Regular catch up meeting with agent to discuss status and case progress	No Change	
					11-02-2021 Meeting Regular catch up meeting with agent to discuss status and case progress	No Change	
					11-03-2021 Meeting Regular catch up meeting with agent to discuss status and case progress	No Change	
					23-04-2021 Meeting Regular catch up meeting with agent to discuss status and case progress	No Change	
					13-05-2021 Meeting Regular catch up meeting with agent to discuss status and case progress	No Change	
					18-06-2021 Meeting Regular catch up meeting with agent to discuss status and case progress	No Change	
					13-07-2021 Letter Community Impacts consultation notification sent	No Change	
					13-07-2021 Meeting Regular catch up meeting with agent to discuss status and case progress	No Change	
					28-07-2021 Meeting Regular catch up meeting with agent to discuss status and case progress	No Change	
					20-08-2021 Meeting Regular catch up meeting with agent to discuss status and case progress	No Change	
					15-09-2021 Meeting Regular catch up meeting with agent to discuss status and case progress	No Change	
					13-10-2021 Meeting Regular catch up meeting with agent to discuss status and case progress	No Change	
					10-11-2021 Meeting Regular catch up meeting with agent to discuss status and case progress	No Change	
		07-02-2022 Meeting Regular catch up meeting with agent to discuss status and case progress	No Change				

CA (Compulsory acquisition), CAR (Compulsory acquisition of rights over land and temporary possession), TP (Temporary possession)  
 CAS (Compulsory acquisition of subsoil), CASTPS (Compulsory acquisition of subsoil and temporary possession of land at the surface)

						This Version:	Version 2.0 (December 2022)
						Previous Version:	Version 1.0 (October 2022)
						Change 1	
No.	Land interest name/organisation and land agent's name (if applicable)	Type of interest	Plot(s)	Land requirement	Status of negotiations with land interest	Cell in this row with change	Cell content in previous version
					09-02-2022 Email Correspondence regarding voluntary agreement	No Change	
					01-03-2022 Meeting Regular catch up meeting with agent to discuss status and case progress	No Change	
					04-04-2022 Meeting Regular catch up meeting with agent to discuss status and case progress	No Change	
					03-05-2022 Meeting Regular catch up meeting with agent to discuss status and case progress	No Change	
					10-05-2022 Email Correspondence regarding voluntary agreement	No Change	
					11-05-2022 Email Correspondence regarding voluntary agreement	No Change	
					13-05-2022 Letter Local Refinement consultation notification sent	No Change	
					24-05-2022 Letter Local Refinement consultation extension notification sent	No Change	
					30-05-2022 Meeting Regular catch up meeting with agent to discuss status and case progress	No Change	
					21-06-2022 Meeting Regular catch up meeting with agent to discuss status and case progress	No Change	

CA (Compulsory acquisition), CAR (Compulsory acquisition of rights over land and temporary possession), TP (Temporary possession)  
 CAS (Compulsory acquisition of subsoil), CASTPS (Compulsory acquisition of subsoil and temporary possession of land at the surface)

						This Version:	Version 2.0 (December 2022)		
						Previous Version:	Version 1.0 (October 2022)		
						Change 1			
No.	Land interest name/organisation and land agent's name (if applicable)	Type of interest	Plot(s)	Land requirement	Status of negotiations with land interest	Cell in this row with change	Cell content in previous version		
660 Cont'd					24-06-2022 Email Correspondence offering an adapted form of the Applicant's standard voluntary agreement				
					25-07-2022 Meeting Regular catch up meeting with agent to discuss status and case progress	No Change			
					15-08-2022 Meeting Discussion with agent regarding voluntary agreement	No Change			
					05-09-2022 Meeting Regular catch up meeting with agent to discuss status and case progress	No Change			
661	Muhammad Wajid Mirza	Cat 1 and 3	26-59	CAR	An invitation to negotiate and acquire land interests by voluntary agreement has been sent by letter.	No Change			
					13-05-2022 Letter Local Refinement consultation notification sent	No Change			
					24-05-2022 Letter Local Refinement consultation extension notification sent	No Change			
					07-09-2022 Letter An invitation has been sent to negotiate and acquire land interests by voluntary agreement	No Change			
662	Muritala Alabi	Cat 1 and 3	26-62	CAR	The Applicant identified the interested person following the end of the Local Refinement Consultation pursuant to new Land Registry data and has since issued a letter inviting the person to provide comments on the Project during the next stage of the planning process.	No Change			
					20-10-2022 Letter Invitation to provide comments on project proposals in the next phase of the planning process sent	No Change			
663	Nafisa Shireen Mathurine	Cat 1	29-244	CA	An invitation to negotiate and acquire land interests by voluntary agreement has been sent by letter.	No Change			
					18-02-2020 Letter Supplementary consultation notification sent	No Change			
					13-07-2020 Letter Design Refinement consultation notification sent	No Change			
					29-09-2020 Letter An invitation has been sent to negotiate and acquire land interests by voluntary agreement	No Change			
					13-07-2021 Letter Community Impacts consultation notification sent	No Change			
					26-10-2021 Letter An invitation has been sent to negotiate and acquire land interests by voluntary agreement	No Change			
					13-05-2022 Letter Local Refinement consultation notification sent	No Change			
					24-05-2022 Letter Local Refinement consultation extension notification sent	No Change			
664	Nancy Christine Wilson	Cat 1 and 3	43-53	CAR	An invitation to negotiate and acquire land interests by voluntary agreement has been sent by letter.	No Change			
					27-01-2020 Letter Supplementary consultation notification sent	No Change			
					43-94	TP	16-03-2020 Letter Land Interest Questionnaire sent	No Change	
							13-07-2020 Letter Design Refinement consultation notification sent	No Change	
							29-09-2020 Letter An invitation has been sent to negotiate and acquire land interests by voluntary agreement	No Change	
			13-07-2021 Letter Community Impacts consultation notification sent	No Change					
			26-10-2021 Letter An invitation has been sent to negotiate and acquire land interests by voluntary agreement	No Change					
			13-05-2022 Letter Local Refinement consultation notification sent	No Change					
			24-05-2022 Letter Local Refinement consultation extension notification sent	No Change					

CA (Compulsory acquisition), CAR (Compulsory acquisition of rights over land and temporary possession), TP (Temporary possession)  
 CAS (Compulsory acquisition of subsoil), CASTPS (Compulsory acquisition of subsoil and temporary possession of land at the surface)

						This Version:	Version 2.0 (December 2022)
						Previous Version:	Version 1.0 (October 2022)
						Change 1	
No.	Land interest name/organisation and land agent's name (if applicable)	Type of interest	Plot(s)	Land requirement	Status of negotiations with land interest	Cell in this row with change	Cell content in previous version
665	Natalie Ellis	Cat 1 and 3	33-133	CAR	An invitation to negotiate and acquire land interests by voluntary agreement has been sent by letter. 09-10-2018 Letter Land Interest Questionnaire sent  09-10-2018 Letter Section 42 Statutory consultation notification sent  08-02-2019 Letter Land Interest Questionnaire reminder sent  27-01-2020 Letter Supplementary consultation notification sent  13-07-2020 Letter Design Refinement consultation notification sent	No Change	
						No Change	
						No Change	
						No Change	
						No Change	
						No Change	

CA (Compulsory acquisition), CAR (Compulsory acquisition of rights over land and temporary possession), TP (Temporary possession)  
 CAS (Compulsory acquisition of subsoil), CASTPS (Compulsory acquisition of subsoil and temporary possession of land at the surface)



						This Version:	Version 2.0 (December 2022)
						Previous Version:	Version 1.0 (October 2022)
						Change 1	
No.	Land interest name/organisation and land agent's name (if applicable)	Type of interest	Plot(s)	Land requirement	Status of negotiations with land interest	Cell in this row with change	Cell content in previous version
665 Cont'd					29-09-2020 Letter An invitation has been sent to negotiate and acquire land interests by voluntary agreement		
					13-07-2021 Letter Community Impacts consultation notification sent	No Change	
					26-10-2021 Letter An invitation has been sent to negotiate and acquire land interests by voluntary agreement	No Change	
					13-05-2022 Letter Local Refinement consultation notification sent	No Change	
					24-05-2022 Letter Local Refinement consultation extension notification sent	No Change	
666	National Grid Electricity Transmission PLC	Cat 1, 2 and 3	03-01	CA	Notification of the Project and confirmation of assets has taken place. The draft Development Consent Order contains Protective Provisions for the benefit of statutory undertakers and prohibits compulsory acquisition of any of their apparatus without consent. The Applicant is progressing a Statement of Common Ground and further negotiations will be progressed up to and during examination.	No Change	
					19-05-2017 Meeting Discussion regarding Project update, Preferred Route Announcement and engagement going forward	No Change	
					03-05 CA 22-05-2017 Letter Survey access request sent	No Change	
					03-07 CAR 09-08-2017 Email Correspondence regarding Statement of Common Ground	No Change	
					03-09 CA 05-09-2017 Email Correspondence regarding Land Interest Questionnaire assistance	No Change	
					03-12 CA 16-10-2017 Phone Call Conversation regarding survey access	No Change	
					03-15 CA 16-10-2017 Letter Survey access request sent	No Change	
					03-22 CA 31-10-2017 Letter Order Limits update notification sent	No Change	
					03-44 CA 01-11-2017 Email Correspondence regarding Order Limits update	No Change	
					03-48 CA 04-12-2017 Meeting Discussion regarding progress with the Project for the gas diversion works	No Change	
					03-49 CA 01-03-2018 Meeting Discussion regarding the Applicant's diversion programme	No Change	
					03-58 CA 13-04-2018 Meeting Monthly progress meeting	No Change	
					03-60 CA 11-05-2018 Meeting Monthly progress meeting	No Change	
					03-62 CA 14-05-2018 Letter Land Interest Questionnaire sent	No Change	
					03-64 CA 16-05-2018 Meeting Discussion regarding the Applicant's and National Grid's programme deliverables	No Change	
					03-66 CA 02-07-2018 Meeting Discussion regarding development of the Applicant's utility companies governance and opportunity for long-term partnership	No Change	
					03-67 CA 06-07-2018 Meeting Monthly progress meeting	No Change	
03-68 CA 03-08-2018 Meeting Monthly progress meeting	No Change						
03-69 CA 10-08-2018 Meeting Discussion regarding Statement of Common Ground	No Change						
03-73 CA 20-08-2018 Letter Land Interest Questionnaire sent	No Change						
03-75 CA 31-08-2018 Meeting Monthly progress meeting	No Change						

CA (Compulsory acquisition), CAR (Compulsory acquisition of rights over land and temporary possession), TP (Temporary possession)  
 CAS (Compulsory acquisition of subsoil), CASTPS (Compulsory acquisition of subsoil and temporary possession of land at the surface)

							This Version:	Version 2.0 (December 2022)	
							Previous Version:	Version 1.0 (October 2022)	
							Change 1		
No.	Land interest name/organisation and land agent's name (if applicable)	Type of interest	Plot(s)	Land requirement	Status of negotiations with land interest			Cell in this row with change	Cell content in previous version
			03-76	CA	10-09-2018	Letter	Land Interest Questionnaire sent	No Change	
			03-78	CA	28-09-2018	Meeting	Monthly progress meeting	No Change	
			03-79	CA	02-10-2018	Letter	Land Interest Questionnaire response	No Change	
			03-81	CA	09-10-2018	Letter	Land Interest Questionnaire sent	No Change	
			03-82	CA	09-10-2018	Letter	Section 42 Statutory consultation notification sent	No Change	
			03-83	CA	23-10-2018	Letter	Land Interest Questionnaire sent	No Change	
			03-84	CA	26-10-2018	Meeting	Monthly progress meeting	No Change	

CA (Compulsory acquisition), CAR (Compulsory acquisition of rights over land and temporary possession), TP (Temporary possession)  
 CAS (Compulsory acquisition of subsoil), CASTPS (Compulsory acquisition of subsoil and temporary possession of land at the surface)

							This Version:	Version 2.0 (December 2022)		
							Previous Version:	Version 1.0 (October 2022)		
							Change 1			
No.	Land interest name/organisation and land agent's name (if applicable)	Type of interest	Plot(s)	Land requirement	Status of negotiations with land interest			Cell in this row with change	Cell content in previous version	
666 Cont'd			03-85	CA	23-11-2018	Meeting	Monthly progress meeting			
			03-86	CA	28-02-2019	Meeting	Discussion regarding consents items across National Grid and the Applicant		No Change	
			03-88	CA	01-05-2019	Meeting	Discussion regarding continued engagement on pre-enabling and enabling works packages		No Change	
			03-89	CA	15-08-2019	Letter	2019 Post-Statutory consultation notification sent		No Change	
			03-96	CAR	19-08-2019	Meeting	Steering meeting		No Change	
			03-98	CAR	20-12-2019	Meeting	Joint Project Steering Group Meeting covering design issues, Development Consent Order, Land Rights, and agreements		No Change	
			03-108	CA	27-01-2020	Letter	Supplementary consultation notification sent		No Change	
			03-109	CA	16-03-2020	Letter	Land Interest Questionnaire sent		No Change	
			03-114	CA	11-05-2020	Meeting	Joint Project Steering Group Meeting covering design issues, Development Consent Order, Land Rights, and agreements		No Change	
			03-115	CA	28-05-2020	Meeting	Joint Project Steering Group Meeting covering design issues, Development Consent Order, Land Rights, and agreements		No Change	
			03-118	CA	26-06-2020	Meeting	Joint Project Steering Group Meeting covering design issues, Development Consent Order, Land Rights, and agreements		No Change	
			03-120	CA	13-07-2020	Letter	Design Refinement consultation notification sent		No Change	
			03-121	CA	22-07-2020	Meeting	Joint Project Steering Group Meeting covering design issues, Development Consent Order, Land Rights, and agreements		No Change	
			03-122	CA	20-08-2020	Meeting	Joint Project Steering Group Meeting covering design issues, Development Consent Order, Land Rights, and agreements		No Change	
			03-127	CA	23-09-2020	Meeting	Joint Project Steering Group Meeting covering design issues, Development Consent Order, Land Rights, and agreements		No Change	
			03-128	CA	13-07-2021	Letter	Community Impacts consultation notification sent		No Change	
			03-129	CA	11-05-2022	Letter	Landowner engagement notification sent		No Change	
			03-130	CA	13-05-2022	Letter	Local Refinement consultation notification sent		No Change	
			03-134	CA	24-05-2022	Letter	Local Refinement consultation extension notification sent		No Change	
			03-138	CA	01-09-2022	Letter	Landowner engagement notification sent		No Change	
			03-139	CAR	05-09-2022	Letter	Landowner engagement notification sent		No Change	
			03-144	CAR					No Change	
			03-145	CA					No Change	
			03-152	CA					No Change	
			04-05	CA					No Change	
			04-08	CAR					No Change	
			04-09	CA					No Change	
04-12	CAR					No Change				
04-17	CAR					No Change				
04-25	TP					No Change				
04-30	CA					No Change				

CA (Compulsory acquisition), CAR (Compulsory acquisition of rights over land and temporary possession), TP (Temporary possession)  
 CAS (Compulsory acquisition of subsoil), CASTPS (Compulsory acquisition of subsoil and temporary possession of land at the surface)

						This Version:	Version 2.0 (December 2022)
						Previous Version:	Version 1.0 (October 2022)
						Change 1	
No.	Land interest name/organisation and land agent's name (if applicable)	Type of interest	Plot(s)	Land requirement	Status of negotiations with land interest	Cell in this row with change	Cell content in previous version
			04-31	CA		No Change	

CA (Compulsory acquisition), CAR (Compulsory acquisition of rights over land and temporary possession), TP (Temporary possession)  
 CAS (Compulsory acquisition of subsoil), CASTPS (Compulsory acquisition of subsoil and temporary possession of land at the surface)

						This Version:	Version 2.0 (December 2022)
						Previous Version:	Version 1.0 (October 2022)
						Change 1	
No.	Land interest name/organisation and land agent's name (if applicable)	Type of interest	Plot(s)	Land requirement	Status of negotiations with land interest	Cell in this row with change	Cell content in previous version
666 Cont'd			04-32	CA		No Change	
			04-43	CA		No Change	
			04-49	CA		No Change	
			04-53	CA		No Change	
			04-57	CA		No Change	
			04-64	CA		No Change	
			04-66	CA		No Change	
			04-67	CA		No Change	
			04-68	CA		No Change	
			04-91	CA		No Change	
			04-112	CA		No Change	
			04-127	CA		No Change	
			04-128	CAR		No Change	
			04-158	CA		No Change	
			04-160	CA		No Change	
			04-169	CA		No Change	
			04-175	CA		No Change	
			04-179	CA		No Change	
			04-187	CA		No Change	
			04-191	CA		No Change	
			04-196	CA		No Change	
			04-198	CA		No Change	
			04-199	CA		No Change	
			04-201	CA		No Change	
			04-202	CA		No Change	
			04-203	CA		No Change	
			04-205	CA		No Change	
			04-206	CA		No Change	
			04-207	CA		No Change	
			04-209	CA		No Change	
04-213	CA	No Change					
04-215	CAR	No Change					

CA (Compulsory acquisition), CAR (Compulsory acquisition of rights over land and temporary possession), TP (Temporary possession)  
 CAS (Compulsory acquisition of subsoil), CASTPS (Compulsory acquisition of subsoil and temporary possession of land at the surface)

						This Version:	Version 2.0 (December 2022)
						Previous Version:	Version 1.0 (October 2022)
						Change 1	
No.	Land interest name/organisation and land agent's name (if applicable)	Type of interest	Plot(s)	Land requirement	Status of negotiations with land interest	Cell in this row with change	Cell content in previous version
			04-229	CAR		No Change	
			04-230	CA		No Change	
			04-233	TP		No Change	
			04-239	CA		No Change	
			04-243	CAR		No Change	

CA (Compulsory acquisition), CAR (Compulsory acquisition of rights over land and temporary possession), TP (Temporary possession)  
 CAS (Compulsory acquisition of subsoil), CASTPS (Compulsory acquisition of subsoil and temporary possession of land at the surface)

					This Version:	Version 2.0 (December 2022)	
					Previous Version:	Version 1.0 (October 2022)	
					Change 1		
No.	Land interest name/organisation and land agent's name (if applicable)	Type of interest	Plot(s)	Land requirement	Status of negotiations with land interest	Cell in this row with change	Cell content in previous version
666 Cont'd			04-259	CAR		No Change	
			04-260	CA		No Change	
			04-272	CA		No Change	
			04-273	CA		No Change	
			05-01	TP		No Change	
			05-04	TP		No Change	
			06-06	CA		No Change	
			06-09	TP		No Change	
			06-10	CA		No Change	
			06-16	CA		No Change	
			06-24	CA		No Change	
			06-26	CA		No Change	
			06-27	CA		No Change	
			06-36	CA		No Change	
			06-40	CA		No Change	
			06-46	CAR		No Change	
			06-47	CA		No Change	
			06-48	CA		No Change	
			06-50	CA		No Change	
			06-52	CA		No Change	
			06-54	CAR		No Change	
			06-55	CAR		No Change	
			06-56	CAR		No Change	
			06-57	CA		No Change	
			06-59	CA		No Change	
			06-62	CA		No Change	
			06-66	CA		No Change	
			06-71	CA		No Change	
			06-75	TP		No Change	
			06-76	CA		No Change	
06-116	TP	No Change					
06-121	CAR	No Change					
06-141	CA	No Change					
06-145	CA	No Change					
06-147	CA	No Change					
06-152	CAR	No Change					
06-153	TP	No Change					

CA (Compulsory acquisition), CAR (Compulsory acquisition of rights over land and temporary possession), TP (Temporary possession)  
 CAS (Compulsory acquisition of subsoil), CASTPS (Compulsory acquisition of subsoil and temporary possession of land at the surface)

						This Version:	Version 2.0 (December 2022)
						Previous Version:	Version 1.0 (October 2022)
						Change 1	
No.	Land interest name/organisation and land agent's name (if applicable)	Type of interest	Plot(s)	Land requirement	Status of negotiations with land interest	Cell in this row with change	Cell content in previous version
666 Cont'd			06-154	CA		No Change	
			06-155	CA		No Change	
			06-156	CA		No Change	
			06-157	CA		No Change	
			06-158	CAR		No Change	
			06-167	CA		No Change	
			06-171	CA		No Change	
			06-193	CA		No Change	
			06-199	CA		No Change	
			06-205	CAR		No Change	
			06-206	CA		No Change	
			07-10	CA		No Change	
			07-13	CA		No Change	
			07-16	CA		No Change	
			07-18	CA		No Change	
			07-19	CA		No Change	
			07-21	CA		No Change	
			07-25	CA		No Change	
			07-31	CA		No Change	
			07-32	CA		No Change	
			08-02	CA		No Change	
			08-03	CA		No Change	
			08-04	CA		No Change	
			08-05	CA		No Change	
			08-06	CAR		No Change	
			08-07	CAR		No Change	
			08-08	CAR		No Change	
			11-01	CA		No Change	
			11-08	CA		No Change	
			11-09	CA		No Change	
11-10	CA	No Change					
11-11	CA	No Change					
11-14	CA	No Change					
11-35	CA	No Change					
11-36	CA	No Change					
11-37	CA	No Change					
11-45	CA	No Change					

CA (Compulsory acquisition), CAR (Compulsory acquisition of rights over land and temporary possession), TP (Temporary possession)  
 CAS (Compulsory acquisition of subsoil), CASTPS (Compulsory acquisition of subsoil and temporary possession of land at the surface)



						This Version:	Version 2.0 (December 2022)
						Previous Version:	Version 1.0 (October 2022)
						Change 1	
No.	Land interest name/organisation and land agent's name (if applicable)	Type of interest	Plot(s)	Land requirement	Status of negotiations with land interest	Cell in this row with change	Cell content in previous version
666 Cont'd			11-50	CAR		No Change	
			11-51	CA		No Change	
			11-58	CA		No Change	
			11-63	TP		No Change	
			11-64	CAR		No Change	
			11-66	CA		No Change	
			11-67	TP		No Change	
			11-73	CAR		No Change	
			12-02	CAR		No Change	
			13-52	CA		No Change	
			13-58	CA		No Change	
			13-64	CA		No Change	
			13-65	CAR		No Change	
			13-71	CAR		No Change	
			13-72	CAR		No Change	
			13-74	CAR		No Change	
			13-75	CAR		No Change	
			13-79	CAR		No Change	
			13-80	CA		No Change	
			13-82	CA		No Change	
			13-83	CA		No Change	
			13-84	CA		No Change	
			13-85	CAR		No Change	
			13-90	CAR		No Change	
			15-01	TP		No Change	
			15-04	TP		No Change	
			15-07	TP		No Change	
			15-09	TP		No Change	
			15-11	CAS		No Change	
			15-17	CASTPS		No Change	
			15-18	CASTPS		No Change	
			15-21	TP		No Change	
			15-22	TP		No Change	
15-23	TP	No Change					
16-01	TP	No Change					
16-02	CAR	No Change					
16-03	TP	No Change					

CA (Compulsory acquisition), CAR (Compulsory acquisition of rights over land and temporary possession), TP (Temporary possession)

CAS (Compulsory acquisition of subsoil), CASTPS (Compulsory acquisition of subsoil and temporary possession of land at the surface)

						This Version:	Version 2.0 (December 2022)
						Previous Version:	Version 1.0 (October 2022)
						Change 1	
No.	Land interest name/organisation and land agent's name (if applicable)	Type of interest	Plot(s)	Land requirement	Status of negotiations with land interest	Cell in this row with change	Cell content in previous version
666 Cont'd			16-04	CAR		No Change	
			16-05	CAR		No Change	
			16-06	TP		No Change	
			16-09	TP		No Change	
			16-12	CAR		No Change	
			16-15	TP		No Change	
			16-19	CAR		No Change	
			16-22	CAR		No Change	
			16-23	TP		No Change	
			16-26	TP		No Change	
			16-29	TP		No Change	
			16-32	CAR		No Change	
			16-33	TP		No Change	
			16-34	TP		No Change	
			16-35	TP		No Change	
			16-36	CA		No Change	
			16-37	CA		No Change	
			16-38	CA		No Change	
			16-39	CA		No Change	
			16-40	TP		No Change	
			16-41	CAS		No Change	
			16-44	CAR		No Change	
			16-54	CAR		No Change	
			17-07	TP		No Change	
			20-01	CAR		No Change	
			20-02	TP		No Change	
			20-03	TP		No Change	
			20-04	TP		No Change	
			20-05	TP		No Change	
			20-06	CAR		No Change	
20-07	CAR	No Change					
20-08	CAR	No Change					
20-09	CAR	No Change					
20-10	CAR	No Change					
20-11	CAR	No Change					
20-12	CAR	No Change					
20-13	CAR	No Change					

CA (Compulsory acquisition), CAR (Compulsory acquisition of rights over land and temporary possession), TP (Temporary possession)  
 CAS (Compulsory acquisition of subsoil), CASTPS (Compulsory acquisition of subsoil and temporary possession of land at the surface)

						This Version:	Version 2.0 (December 2022)
						Previous Version:	Version 1.0 (October 2022)
						Change 1	
No.	Land interest name/organisation and land agent's name (if applicable)	Type of interest	Plot(s)	Land requirement	Status of negotiations with land interest	Cell in this row with change	Cell content in previous version
666 Cont'd			20-14	CAR		No Change	
			20-16	CAR		No Change	
			20-17	CAR		No Change	
			20-18	CAR		No Change	
			20-20	CAR		No Change	
			20-25	CAR		No Change	
			20-26	TP		No Change	
			20-28	CAR		No Change	
			20-32	CAR		No Change	
			20-33	TP		No Change	
			20-40	TP		No Change	
			20-41	CAR		No Change	
			20-42	CAR		No Change	
			20-44	TP		No Change	
			20-45	CA		No Change	
			20-46	TP		No Change	
			20-49	CAR		No Change	
			20-50	CAR		No Change	
			20-53	CA		No Change	
			20-54	TP		No Change	
			20-57	CAR		No Change	
			20-58	CA		No Change	
			20-62	CA		No Change	
			20-67	CA		No Change	
			20-68	CA		No Change	
			20-69	CA		No Change	
			20-71	TP		No Change	
			20-72	TP		No Change	
			20-81	CA		No Change	
			20-90	TP		No Change	
21-10	TP	No Change					
21-11	TP	No Change					
21-14	CAR	No Change					
21-15	CAR	No Change					
21-16	CAR	No Change					
21-18	TP	No Change					
21-19	TP	No Change					

CA (Compulsory acquisition), CAR (Compulsory acquisition of rights over land and temporary possession), TP (Temporary possession)  
 CAS (Compulsory acquisition of subsoil), CASTPS (Compulsory acquisition of subsoil and temporary possession of land at the surface)

						This Version:	Version 2.0 (December 2022)
						Previous Version:	Version 1.0 (October 2022)
						Change 1	
No.	Land interest name/organisation and land agent's name (if applicable)	Type of interest	Plot(s)	Land requirement	Status of negotiations with land interest	Cell in this row with change	Cell content in previous version
666 Cont'd			21-20	CAR		No Change	
			21-21	CAR		No Change	
			21-22	TP		No Change	
			21-24	CAR		No Change	
			21-27	TP		No Change	
			21-30	TP		No Change	
			21-31	TP		No Change	
			23-19	CAR		No Change	
			23-23	TP		No Change	
			23-25	CAR		No Change	
			23-26	CAR		No Change	
			23-27	CAR		No Change	
			23-30	CAR		No Change	
			23-35	TP		No Change	
			23-41	CAR		No Change	
			23-43	TP		No Change	
			23-47	CAR		No Change	
			23-50	CAR		No Change	
			23-51	CA		No Change	
			23-52	TP		No Change	
			23-56	CAR		No Change	
			23-57	CAR		No Change	
			23-61	CAR		No Change	
			23-63	CAR		No Change	
			23-64	CAR		No Change	
			23-65	CAR		No Change	
			23-68	CA		No Change	
			23-69	CAR		No Change	
			23-70	CA		No Change	
			23-71	CAR		No Change	
			23-72	CAR		No Change	
			23-75	CA		No Change	
23-76	CAR	No Change					
23-79	CA	No Change					
23-81	CA	No Change					
23-88	CAR	No Change					
23-92	CA	No Change					

CA (Compulsory acquisition), CAR (Compulsory acquisition of rights over land and temporary possession), TP (Temporary possession)  
 CAS (Compulsory acquisition of subsoil), CASTPS (Compulsory acquisition of subsoil and temporary possession of land at the surface)

						This Version:	Version 2.0 (December 2022)
						Previous Version:	Version 1.0 (October 2022)
						Change 1	
No.	Land interest name/organisation and land agent's name (if applicable)	Type of interest	Plot(s)	Land requirement	Status of negotiations with land interest	Cell in this row with change	Cell content in previous version
666 Cont'd			23-94	CA		No Change	
			23-97	CAR		No Change	
			23-98	TP		No Change	
			23-103	TP		No Change	
			23-111	TP		No Change	
			23-114	TP		No Change	
			23-116	TP		No Change	
			23-122	TP		No Change	
			23-171	CAR		No Change	
			24-08	CAR		No Change	
			24-25	CAR		No Change	
			24-34	CAR		No Change	
			24-40	CA		No Change	
			24-45	CAR		No Change	
			24-48	TP		No Change	
			24-51	CA		No Change	
			24-55	CA		No Change	
			24-59	CAR		No Change	
			24-60	CA		No Change	
			24-61	CA		No Change	
			24-69	CAR		No Change	
			24-70	CA		No Change	
			24-71	TP		No Change	
			24-72	CA		No Change	
			24-74	TP		No Change	
			24-79	CA		No Change	
			24-82	CAR		No Change	
			24-83	CAR		No Change	
			24-89	CA		No Change	
			24-92	CAR		No Change	
			24-93	CAR		No Change	
			24-95	CAR		No Change	
			24-98	CAR		No Change	
			24-99	CAR		No Change	
24-100	CAR	No Change					
24-105	CAR	No Change					
24-107	CA	No Change					

CA (Compulsory acquisition), CAR (Compulsory acquisition of rights over land and temporary possession), TP (Temporary possession)  
 CAS (Compulsory acquisition of subsoil), CASTPS (Compulsory acquisition of subsoil and temporary possession of land at the surface)

						This Version:	Version 2.0 (December 2022)
						Previous Version:	Version 1.0 (October 2022)
						Change 1	
No.	Land interest name/organisation and land agent's name (if applicable)	Type of interest	Plot(s)	Land requirement	Status of negotiations with land interest	Cell in this row with change	Cell content in previous version
666 Cont'd			24-109	CAR			
			24-113	CAR		No Change	
			24-114	CA		No Change	
			24-115	CA		No Change	
			24-116	CAR		No Change	
			24-117	CA		No Change	
			24-118	CA		No Change	
			24-119	CA		No Change	
			24-121	CAR		No Change	
			24-122	CA		No Change	
			24-124	CAR		No Change	
			24-125	TP		No Change	
			24-132	CA		No Change	
			24-136	CAR		No Change	
			24-139	TP		No Change	
			24-140	CA		No Change	
			24-145	TP		No Change	
			24-148	CAR		No Change	
			24-169	TP		No Change	
			24-180	TP		No Change	
			24-185	CA		No Change	
			27-02	CAR		No Change	
			27-06	CAR		No Change	
			27-08	CA		No Change	
			27-09	CAR		No Change	
			27-10	CA		No Change	
			27-11	CAR		No Change	
			27-12	CAR		No Change	
			27-15	CA		No Change	
			27-16	CAR		No Change	
			27-19	CA		No Change	
			27-20	CA		No Change	
27-21	CA	No Change					
27-32	CA	No Change					

CA (Compulsory acquisition), CAR (Compulsory acquisition of rights over land and temporary possession), TP (Temporary possession)  
 CAS (Compulsory acquisition of subsoil), CASTPS (Compulsory acquisition of subsoil and temporary possession of land at the surface)

						This Version:	Version 2.0 (December 2022)
						Previous Version:	Version 1.0 (October 2022)
						Change 1	
No.	Land interest name/organisation and land agent's name (if applicable)	Type of interest	Plot(s)	Land requirement	Status of negotiations with land interest	Cell in this row with change	Cell content in previous version
			27-35	TP		No Change	
			27-40	TP		No Change	
			27-41	CAR		No Change	

CA (Compulsory acquisition), CAR (Compulsory acquisition of rights over land and temporary possession), TP (Temporary possession)  
 CAS (Compulsory acquisition of subsoil), CASTPS (Compulsory acquisition of subsoil and temporary possession of land at the surface)

						This Version:	Version 2.0 (December 2022)
						Previous Version:	Version 1.0 (October 2022)
						Change 1	
No.	Land interest name/organisation and land agent's name (if applicable)	Type of interest	Plot(s)	Land requirement	Status of negotiations with land interest	Cell in this row with change	Cell content in previous version
666 Cont'd			27-43	CA		No Change	
			27-44	CAR		No Change	
			27-49	TP		No Change	
			27-51	CAR		No Change	
			27-52	TP		No Change	
			27-53	CAR		No Change	
			27-54	CAR		No Change	
			27-55	TP		No Change	
			27-56	TP		No Change	
			27-66	TP		No Change	
			27-67	CAR		No Change	
			27-68	CAR		No Change	
			27-69	CAR		No Change	
			27-70	CAR		No Change	
			27-71	CAR		No Change	
			27-72	TP		No Change	
			27-74	CAR		No Change	
			27-75	CAR		No Change	
			27-76	CAR		No Change	
			27-80	CAR		No Change	
			27-96	CAR		No Change	
			28-01	CAR		No Change	
			28-05	CAR		No Change	
			28-06	CAR		No Change	
			28-07	CA		No Change	
			28-09	CAR		No Change	
			28-16	TP		No Change	
			28-17	CA		No Change	
			28-20	CA		No Change	
			28-21	CAR		No Change	
			28-22	CA		No Change	
			28-23	CA		No Change	
			28-24	CA		No Change	
28-25	CA	No Change					
28-26	CA	No Change					
28-34	TP	No Change					
28-38	CAR	No Change					

CA (Compulsory acquisition), CAR (Compulsory acquisition of rights over land and temporary possession), TP (Temporary possession)  
 CAS (Compulsory acquisition of subsoil), CASTPS (Compulsory acquisition of subsoil and temporary possession of land at the surface)



						This Version:	Version 2.0 (December 2022)
						Previous Version:	Version 1.0 (October 2022)
						Change 1	
No.	Land interest name/organisation and land agent's name (if applicable)	Type of interest	Plot(s)	Land requirement	Status of negotiations with land interest	Cell in this row with change	Cell content in previous version
666 Cont'd			28-39	CAR		No Change	
			28-40	CA		No Change	
			28-41	CA		No Change	
			28-42	CAR		No Change	
			28-43	TP		No Change	
			28-44	CA		No Change	
			28-47	TP		No Change	
			28-48	CA		No Change	
			28-55	CA		No Change	
			28-60	CAR		No Change	
			28-65	TP		No Change	
			28-66	CA		No Change	
			28-99	CA		No Change	
			28-101	CA		No Change	
			28-102	CA		No Change	
			28-106	CAR		No Change	
			28-108	CA		No Change	
			29-02	CA		No Change	
			29-03	CAR		No Change	
			29-04	CAR		No Change	
			29-06	CA		No Change	
			29-09	CA		No Change	
			29-11	CAR		No Change	
			29-12	CA		No Change	
			29-15	CA		No Change	
			29-16	CA		No Change	
			29-17	CAR		No Change	
			29-18	CA		No Change	
			29-19	CA		No Change	
			29-20	CAR		No Change	
			29-24	CA		No Change	
			29-31	TP		No Change	
			29-43	CA		No Change	
			29-47	CA		No Change	
			29-54	CA		No Change	
			29-83	CA		No Change	
			29-88	CA		No Change	

CA (Compulsory acquisition), CAR (Compulsory acquisition of rights over land and temporary possession), TP (Temporary possession)  
 CAS (Compulsory acquisition of subsoil), CASTPS (Compulsory acquisition of subsoil and temporary possession of land at the surface)

						This Version:	Version 2.0 (December 2022)
						Previous Version:	Version 1.0 (October 2022)
						Change 1	
No.	Land interest name/organisation and land agent's name (if applicable)	Type of interest	Plot(s)	Land requirement	Status of negotiations with land interest	Cell in this row with change	Cell content in previous version
666 Cont'd			29-123	CA		No Change	
			29-124	CA		No Change	
			29-142	CA		No Change	
			29-144	CA		No Change	
			29-146	CA		No Change	
			29-148	CA		No Change	
			29-150	CA		No Change	
			29-154	CA		No Change	
			29-158	CA		No Change	
			29-184	CA		No Change	
			29-195	CA		No Change	
			29-200	CA		No Change	
			29-207	CA		No Change	
			29-209	CA		No Change	
			29-210	CA		No Change	
			29-215	CAR		No Change	
			29-216	CA		No Change	
			29-221	CA		No Change	
			29-230	CA		No Change	
			29-248	CAR		No Change	
			29-255	CA		No Change	
			29-265	CA		No Change	
			29-266	CAR		No Change	
			29-268	CAR		No Change	
			29-277	CAR		No Change	
			29-281	CA		No Change	
			29-282	CAR		No Change	

CA (Compulsory acquisition), CAR (Compulsory acquisition of rights over land and temporary possession), TP (Temporary possession)  
 CAS (Compulsory acquisition of subsoil), CASTPS (Compulsory acquisition of subsoil and temporary possession of land at the surface)

						This Version:	Version 2.0 (December 2022)
						Previous Version:	Version 1.0 (October 2022)
						Change 1	
No.	Land interest name/organisation and land agent's name (if applicable)	Type of interest	Plot(s)	Land requirement	Status of negotiations with land interest	Cell in this row with change	Cell content in previous version
			29-283	CAR			
			30-03	CA		No Change	
			30-13	CA		No Change	
			30-14	TP		No Change	
			30-17	TP		No Change	
			30-18	CA		No Change	
			30-70	CA		No Change	
			31-02	TP		No Change	
			31-04	CA		No Change	
			31-07	CAR		No Change	

CA (Compulsory acquisition), CAR (Compulsory acquisition of rights over land and temporary possession), TP (Temporary possession)  
 CAS (Compulsory acquisition of subsoil), CASTPS (Compulsory acquisition of subsoil and temporary possession of land at the surface)

						This Version:	Version 2.0 (December 2022)
						Previous Version:	Version 1.0 (October 2022)
						Change 1	
No.	Land interest name/organisation and land agent's name (if applicable)	Type of interest	Plot(s)	Land requirement	Status of negotiations with land interest	Cell in this row with change	Cell content in previous version
666 Cont'd			31-08	TP		No Change	
			31-09	TP		No Change	
			31-11	CAR		No Change	
			31-13	TP		No Change	
			31-23	CA		No Change	
			31-33	CA		No Change	
			31-35	CA		No Change	
			32-09	CA		No Change	
			32-10	CA		No Change	
			32-14	TP		No Change	
			32-17	CAR		No Change	
			32-20	CA		No Change	
			32-25	CAR		No Change	
			32-34	CA		No Change	
			32-36	CAR		No Change	
			32-49	CAR		No Change	
			32-53	TP		No Change	
			32-56	CA		No Change	
			32-61	TP		No Change	
			32-78	TP		No Change	
			32-143	CAR		No Change	
			32-147	TP		No Change	
			32-152	TP		No Change	
			32-185	CA		No Change	
			32-186	TP		No Change	
			33-04	CA		No Change	
			33-05	CAR		No Change	
			33-09	CA		No Change	
			33-10	CA		No Change	
			33-11	CA		No Change	
			33-12	CA		No Change	
			33-15	CA		No Change	
			33-17	CAR		No Change	
33-18	CA	No Change					
33-19	TP	No Change					
33-29	CA	No Change					
33-30	CAR	No Change					

CA (Compulsory acquisition), CAR (Compulsory acquisition of rights over land and temporary possession), TP (Temporary possession)  
 CAS (Compulsory acquisition of subsoil), CASTPS (Compulsory acquisition of subsoil and temporary possession of land at the surface)

						This Version:	Version 2.0 (December 2022)
						Previous Version:	Version 1.0 (October 2022)
						Change 1	
No.	Land interest name/organisation and land agent's name (if applicable)	Type of interest	Plot(s)	Land requirement	Status of negotiations with land interest	Cell in this row with change	Cell content in previous version
666 Cont'd			33-31	CA		No Change	
			33-32	CA		No Change	
			33-33	CA		No Change	
			33-35	CAR		No Change	
			33-265	TP		No Change	
			33-266	CAR		No Change	
			33-268	TP		No Change	
			34-07	CA		No Change	
			34-08	CA		No Change	
			34-09	CA		No Change	
			34-10	CA		No Change	
			34-11	CA		No Change	
			34-14	CA		No Change	
			34-15	CAR		No Change	
			34-16	CA		No Change	
			34-21	CA		No Change	
			35-02	CAR		No Change	
			35-04	CA		No Change	
			35-09	CAR		No Change	
			35-11	CAR		No Change	
			35-12	CA		No Change	
			35-13	CAR		No Change	
			35-14	CA		No Change	
			35-16	CA		No Change	
			35-17	CA		No Change	
			35-18	CA		No Change	
			35-19	CAR		No Change	
			38-01	CAR		No Change	
			38-02	TP		No Change	
			38-05	CA		No Change	
38-06	CA	No Change					
38-07	CA	No Change					
38-10	TP	No Change					
38-20	CAR	No Change					
38-21	CA	No Change					
38-22	CAR	No Change					
38-23	TP	No Change					

CA (Compulsory acquisition), CAR (Compulsory acquisition of rights over land and temporary possession), TP (Temporary possession)  
 CAS (Compulsory acquisition of subsoil), CASTPS (Compulsory acquisition of subsoil and temporary possession of land at the surface)

						This Version:	Version 2.0 (December 2022)
						Previous Version:	Version 1.0 (October 2022)
						Change 1	
No.	Land interest name/organisation and land agent's name (if applicable)	Type of interest	Plot(s)	Land requirement	Status of negotiations with land interest	Cell in this row with change	Cell content in previous version
666 Cont'd			38-25	CAR		No Change	
			38-26	CA		No Change	
			38-27	CA		No Change	
			38-29	TP		No Change	
			38-31	CAR		No Change	
			38-32	CAR		No Change	
			38-34	CAR		No Change	
			38-35	CAR		No Change	
			38-36	TP		No Change	
			38-37	TP		No Change	
			38-39	TP		No Change	
			38-40	CAR		No Change	
			38-44	CAR		No Change	
			38-47	CAR		No Change	
			38-64	CAR		No Change	
			39-83	CAR		No Change	
			39-84	TP		No Change	
			41-02	CAR		No Change	
			41-04	CAR		No Change	
			41-05	CAR		No Change	
			41-08	CAR		No Change	
			41-09	TP		No Change	
			41-10	CAR		No Change	
			41-11	CAR		No Change	
			41-12	TP		No Change	
			41-16	TP		No Change	
			41-21	CA		No Change	
			41-23	CAR		No Change	
			41-24	CAR		No Change	
			41-39	TP		No Change	
			41-40	CAR		No Change	
			43-19	CAR		No Change	
43-23	CA	No Change					
43-32	CA	No Change					
43-80	TP	No Change					
43-99	CAR	No Change					
44-08	CAR	No Change					

CA (Compulsory acquisition), CAR (Compulsory acquisition of rights over land and temporary possession), TP (Temporary possession)  
 CAS (Compulsory acquisition of subsoil), CASTPS (Compulsory acquisition of subsoil and temporary possession of land at the surface)

						This Version:	Version 2.0 (December 2022)	
						Previous Version:	Version 1.0 (October 2022)	
						Change 1		
No.	Land interest name/organisation and land agent's name (if applicable)	Type of interest	Plot(s)	Land requirement	Status of negotiations with land interest	Cell in this row with change	Cell content in previous version	
666 Cont'd			44-12	CA		No Change		
			44-25	CA		No Change		
			44-39	CA		No Change		
			44-90	CAR		No Change		
			44-92	TP		No Change		
			44-112	CAR		No Change		
			45-79	TP		No Change		
			45-80	CA		No Change		
			45-87	CAR		No Change		
			45-96	CA		No Change		
			45-101	CA		No Change		
			45-112	CAR		No Change		
			45-114	CA		No Change		
			45-121	CAR		No Change		
667	National Grid Gas PLC	Cat 2 and 3	01-01	CAR	Notification of the Project and confirmation of assets has taken place. The draft Development Consent Order contains Protective Provisions for the benefit of statutory undertakers and prohibits compulsory acquisition of any of their apparatus without consent. The Applicant is progressing a Statement of Common Ground and further negotiations will be progressed up to and during examination.	No Change		
				01-02	CA	19-05-2017 Meeting Discussion regarding Project update, Preferred Route Announcement and engagement going forward	No Change	
				01-03	CAR	22-05-2017 Letter Survey access request sent	No Change	
				01-04	CA	09-08-2017 Email Correspondence regarding Statement of Common Ground	No Change	
				01-08	CAR	05-09-2017 Email Correspondence regarding Land Interest Questionnaire assistance	No Change	
				02-08	CAR	16-10-2017 Phone Call Conversation regarding survey access	No Change	
				02-11	CAR	16-10-2017 Letter Survey access request sent	No Change	
				02-12	CA	31-10-2017 Letter Order Limits update notification sent	No Change	
				03-39	CA	01-11-2017 Email Correspondence regarding Order Limits update	No Change	
				03-53	CA	04-12-2017 Meeting Discussion regarding progress with the Project for the gas diversion works	No Change	
				03-54	CA	01-03-2018 Meeting Discussion regarding the Applicant's diversion programme	No Change	
				03-56	CA	13-04-2018 Meeting Monthly progress meeting	No Change	
				03-59	CA	11-05-2018 Meeting Monthly progress meeting	No Change	
				03-76	CA	14-05-2018 Letter Land Interest Questionnaire sent	No Change	
03-81	CA	16-05-2018 Meeting Discussion regarding the Applicant's and National Grid's programme deliverables	No Change					
03-84	CA	02-07-2018 Meeting Discussion regarding development of the Applicant's utility companies governance and opportunity for long-term partnership	No Change					
					06-07-2018 Meeting Monthly progress meeting	No Change		

CA (Compulsory acquisition), CAR (Compulsory acquisition of rights over land and temporary possession), TP (Temporary possession)  
 CAS (Compulsory acquisition of subsoil), CASTPS (Compulsory acquisition of subsoil and temporary possession of land at the surface)

						This Version:	Version 2.0 (December 2022)
						Previous Version:	Version 1.0 (October 2022)
						Change 1	
No.	Land interest name/organisation and land agent's name (if applicable)	Type of interest	Plot(s)	Land requirement	Status of negotiations with land interest	Cell in this row with change	Cell content in previous version
			03-85	CA	03-08-2018 Meeting Monthly progress meeting		
			03-86	CA	10-08-2018 Meeting Discussion regarding Statement of Common Ground	No Change	
						No Change	

CA (Compulsory acquisition), CAR (Compulsory acquisition of rights over land and temporary possession), TP (Temporary possession)  
 CAS (Compulsory acquisition of subsoil), CASTPS (Compulsory acquisition of subsoil and temporary possession of land at the surface)



						This Version:	Version 2.0 (December 2022)
						Previous Version:	Version 1.0 (October 2022)
						Change 1	
No.	Land interest name/organisation and land agent's name (if applicable)	Type of interest	Plot(s)	Land requirement	Status of negotiations with land interest	Cell in this row with change	Cell content in previous version
667 Cont'd			03-88	CA	20-08-2018 Letter Land Interest Questionnaire sent		
			03-89	CA	31-08-2018 Meeting Monthly progress meeting	No Change	
			03-96	CAR	10-09-2018 Letter Land Interest Questionnaire sent	No Change	
			03-98	CAR	28-09-2018 Meeting Monthly progress meeting	No Change	
			03-107	CA	02-10-2018 Letter Land Interest Questionnaire response	No Change	
			03-108	CA	09-10-2018 Letter Land Interest Questionnaire sent	No Change	
			03-119	CA	09-10-2018 Letter Section 42 Statutory consultation notification sent	No Change	
			03-149	CA	23-10-2018 Letter Land Interest Questionnaire sent	No Change	
			04-03	CAR	26-10-2018 Meeting Monthly progress meeting	No Change	
			04-04	CA	23-11-2018 Meeting Monthly progress meeting	No Change	
			04-10	CA	28-02-2019 Meeting Discussion regarding consents items across National Grid and the Applicant	No Change	
			04-13	CA	01-05-2019 Meeting Discussion regarding continued engagement on pre-enabling and enabling works packages	No Change	
			04-14	CAR	15-08-2019 Letter 2019 Post-Statutory consultation notification sent	No Change	
			04-23	CA	19-08-2019 Meeting Steering meeting	No Change	
			04-38	CAR	20-12-2019 Meeting Joint Project Steering Group Meeting covering design issues, Development Consent Order, Land Rights, and agreements	No Change	
			04-42	CAR	27-01-2020 Letter Supplementary consultation notification sent	No Change	
			04-54	CA	16-03-2020 Letter Land Interest Questionnaire sent	No Change	
			04-58	CAR	11-05-2020 Meeting Joint Project Steering Group Meeting covering design issues, Development Consent Order, Land Rights, and agreements	No Change	
			04-63	CAR	28-05-2020 Meeting Joint Project Steering Group Meeting covering design issues, Development Consent Order, Land Rights, and agreements	No Change	
			04-196	CA	26-06-2020 Meeting Joint Project Steering Group Meeting covering design issues, Development Consent Order, Land Rights, and agreements	No Change	
			04-198	CA	13-07-2020 Letter Design Refinement consultation notification sent	No Change	
			04-199	CA	22-07-2020 Meeting Joint Project Steering Group Meeting covering design issues, Development Consent Order, Land Rights, and agreements	No Change	
			04-201	CA	20-08-2020 Meeting Joint Project Steering Group Meeting covering design issues, Development Consent Order, Land Rights, and agreements	No Change	
		04-202	CA	23-09-2020 Meeting Joint Project Steering Group Meeting covering design issues, Development Consent Order, Land Rights, and agreements	No Change		
		04-205	CA	13-07-2021 Letter Community Impacts consultation notification sent	No Change		
		04-206	CA	11-05-2022 Letter Landowner engagement notification sent	No Change		
		04-207	CA	13-05-2022 Letter Local Refinement consultation notification sent	No Change		

CA (Compulsory acquisition), CAR (Compulsory acquisition of rights over land and temporary possession), TP (Temporary possession)  
 CAS (Compulsory acquisition of subsoil), CASTPS (Compulsory acquisition of subsoil and temporary possession of land at the surface)

						This Version:	Version 2.0 (December 2022)
						Previous Version:	Version 1.0 (October 2022)
						Change 1	
No.	Land interest name/organisation and land agent's name (if applicable)	Type of interest	Plot(s)	Land requirement	Status of negotiations with land interest	Cell in this row with change	Cell content in previous version
			04-213	CA	24-05-2022 Letter Local Refinement consultation extension notification sent		
			04-215	CAR	01-09-2022 Letter Landowner engagement notification sent	No Change	
			04-229	CAR	05-09-2022 Letter Landowner engagement notification sent	No Change	
			04-230	CA		No Change	
			04-233	TP		No Change	

CA (Compulsory acquisition), CAR (Compulsory acquisition of rights over land and temporary possession), TP (Temporary possession)  
 CAS (Compulsory acquisition of subsoil), CASTPS (Compulsory acquisition of subsoil and temporary possession of land at the surface)

						This Version:	Version 2.0 (December 2022)
						Previous Version:	Version 1.0 (October 2022)
						Change 1	
No.	Land interest name/organisation and land agent's name (if applicable)	Type of interest	Plot(s)	Land requirement	Status of negotiations with land interest	Cell in this row with change	Cell content in previous version
667 Cont'd			04-239	CA		No Change	
			04-243	CAR		No Change	
			04-272	CA		No Change	
			04-273	CA		No Change	
			05-01	TP		No Change	
			05-03	TP		No Change	
			05-06	TP		No Change	
			06-02	CA		No Change	
			06-06	CA		No Change	
			06-09	TP		No Change	
			06-12	CA		No Change	
			06-13	CA		No Change	
			06-31	CA		No Change	
			06-42	CA		No Change	
			06-43	CA		No Change	
			06-44	CA		No Change	
			06-45	CA		No Change	
			06-47	CA		No Change	
			06-48	CA		No Change	
			06-51	CA		No Change	
			06-53	CA		No Change	
			06-54	CAR		No Change	
			06-55	CAR		No Change	
			06-56	CAR		No Change	
			06-57	CA		No Change	
			06-62	CA		No Change	
			06-66	CA		No Change	
			06-69	CA		No Change	
			06-73	CA		No Change	
			06-75	TP		No Change	
06-76	CA	No Change					
06-82	CA	No Change					
06-116	TP	No Change					
06-121	CAR	No Change					
06-133	CA	No Change					
06-136	CAR	No Change					
06-137	CAR	No Change					

CA (Compulsory acquisition), CAR (Compulsory acquisition of rights over land and temporary possession), TP (Temporary possession)  
 CAS (Compulsory acquisition of subsoil), CASTPS (Compulsory acquisition of subsoil and temporary possession of land at the surface)

						This Version:	Version 2.0 (December 2022)
						Previous Version:	Version 1.0 (October 2022)
						Change 1	
No.	Land interest name/organisation and land agent's name (if applicable)	Type of interest	Plot(s)	Land requirement	Status of negotiations with land interest	Cell in this row with change	Cell content in previous version
667 Cont'd			06-140	CA		No Change	
			06-141	CA		No Change	
			06-142	CA		No Change	
			06-143	CA		No Change	
			06-144	CAR		No Change	
			06-145	CA		No Change	
			06-146	CA		No Change	
			06-147	CA		No Change	
			06-149	CA		No Change	
			06-150	CA		No Change	
			06-151	CAR		No Change	
			06-152	CAR		No Change	
			06-153	TP		No Change	
			06-154	CA		No Change	
			06-155	CA		No Change	
			06-156	CA		No Change	
			06-157	CA		No Change	
			06-158	CAR		No Change	
			06-159	CA		No Change	
			06-163	CA		No Change	
06-167	CA	No Change					
06-168	CA	No Change					
06-170	CA	No Change					
06-180	CA	No Change					
06-181	CA	No Change					
06-191	CA	No Change					
06-197	CA	No Change					

CA (Compulsory acquisition), CAR (Compulsory acquisition of rights over land and temporary possession), TP (Temporary possession)  
 CAS (Compulsory acquisition of subsoil), CASTPS (Compulsory acquisition of subsoil and temporary possession of land at the surface)

						This Version:	Version 2.0 (December 2022)
						Previous Version:	Version 1.0 (October 2022)
						Change 1	
No.	Land interest name/organisation and land agent's name (if applicable)	Type of interest	Plot(s)	Land requirement	Status of negotiations with land interest	Cell in this row with change	Cell content in previous version
			06-200	CA		No Change	
			06-201	CA		No Change	
			06-207	CAR		No Change	
			06-208	CAR		No Change	
			06-209	CAR		No Change	
			06-210	CA		No Change	
			06-211	CA		No Change	
			07-03	CA		No Change	
			07-04	CAR		No Change	
			07-09	CAR		No Change	

CA (Compulsory acquisition), CAR (Compulsory acquisition of rights over land and temporary possession), TP (Temporary possession)  
 CAS (Compulsory acquisition of subsoil), CASTPS (Compulsory acquisition of subsoil and temporary possession of land at the surface)

						This Version:	Version 2.0 (December 2022)
						Previous Version:	Version 1.0 (October 2022)
						Change 1	
No.	Land interest name/organisation and land agent's name (if applicable)	Type of interest	Plot(s)	Land requirement	Status of negotiations with land interest	Cell in this row with change	Cell content in previous version
667 Cont'd			07-11	CAR		No Change	
			07-12	CA		No Change	
			07-35	CA		No Change	
			07-49	CA		No Change	
			09-69	TP		No Change	
			10-02	TP		No Change	
			11-01	CA		No Change	
			11-08	CA		No Change	
			11-09	CA		No Change	
			11-10	CA		No Change	
			11-11	CA		No Change	
			11-12	CA		No Change	
			11-13	CA		No Change	
			11-14	CA		No Change	
			11-15	CAR		No Change	
			11-35	CA		No Change	
			11-36	CA		No Change	
			11-37	CA		No Change	
			11-45	CA		No Change	
			11-50	CAR		No Change	
			11-51	CA		No Change	
			11-52	TP		No Change	
			11-54	TP		No Change	
			11-55	CA		No Change	
			11-57	TP		No Change	
			11-58	CA		No Change	
			11-63	TP		No Change	
			11-64	CAR		No Change	
			11-66	CA		No Change	
			11-67	TP		No Change	
11-69	TP	No Change					
11-70	CAR	No Change					
11-71	TP	No Change					
11-72	CA	No Change					
11-73	CAR	No Change					
11-76	TP	No Change					
12-01	TP	No Change					

CA (Compulsory acquisition), CAR (Compulsory acquisition of rights over land and temporary possession), TP (Temporary possession)

CAS (Compulsory acquisition of subsoil), CASTPS (Compulsory acquisition of subsoil and temporary possession of land at the surface)

						This Version:	Version 2.0 (December 2022)
						Previous Version:	Version 1.0 (October 2022)
						Change 1	
No.	Land interest name/organisation and land agent's name (if applicable)	Type of interest	Plot(s)	Land requirement	Status of negotiations with land interest	Cell in this row with change	Cell content in previous version
667 Cont'd			12-02	CAR		No Change	
			13-08	CA		No Change	
			13-52	CA		No Change	
			13-58	CA		No Change	
			13-62	TP		No Change	
			13-64	CA		No Change	
			13-65	CAR		No Change	
			13-66	TP		No Change	
			13-67	CAR		No Change	
			13-68	TP		No Change	
			13-69	TP		No Change	
			13-71	CAR		No Change	
			13-72	CAR		No Change	
			13-73	TP		No Change	
			13-75	CAR		No Change	
			13-77	TP		No Change	
			18-02	TP		No Change	
			18-07	TP		No Change	
			19-01	CA		No Change	
			19-06	TP		No Change	
			19-07	CA		No Change	
			19-09	CA		No Change	
			19-11	TP		No Change	
			19-14	TP		No Change	
			19-16	TP		No Change	
			19-18	CA		No Change	
			19-22	TP		No Change	
			19-23	CA		No Change	
			19-26	TP		No Change	
			19-35	TP		No Change	
19-36	TP	No Change					
19-38	TP	No Change					
19-41	CA	No Change					
19-42	CA	No Change					
19-43	CA	No Change					
19-44	CA	No Change					
19-48	CA	No Change					

CA (Compulsory acquisition), CAR (Compulsory acquisition of rights over land and temporary possession), TP (Temporary possession)

CAS (Compulsory acquisition of subsoil), CASTPS (Compulsory acquisition of subsoil and temporary possession of land at the surface)

						This Version:	Version 2.0 (December 2022)
						Previous Version:	Version 1.0 (October 2022)
						Change 1	
No.	Land interest name/organisation and land agent's name (if applicable)	Type of interest	Plot(s)	Land requirement	Status of negotiations with land interest	Cell in this row with change	Cell content in previous version
667 Cont'd			19-49	CA		No Change	
			19-50	CA		No Change	
			19-51	CA		No Change	
			19-52	CA		No Change	
			22-02	TP		No Change	
			22-03	TP		No Change	
			22-04	CAR		No Change	
			22-05	CAR		No Change	
			22-06	CAR		No Change	
			22-07	TP		No Change	
			22-08	CAR		No Change	
			22-09	TP		No Change	
			22-10	CAR		No Change	
			22-12	TP		No Change	
			22-14	CAR		No Change	
			22-15	TP		No Change	
			22-16	TP		No Change	
			22-17	TP		No Change	
			22-18	TP		No Change	
			22-20	TP		No Change	
			22-25	CAR		No Change	
			22-26	CA		No Change	
			22-27	CAR		No Change	
			22-28	CA		No Change	
			22-40	CA		No Change	
			22-45	CA		No Change	
			22-61	TP		No Change	
			22-72	CA		No Change	
			22-77	CA		No Change	
			22-94	CA		No Change	
22-95	CA	No Change					
22-115	CA	No Change					
					No Change		
			22-116	TP		No Change	
			23-56	CAR		No Change	
			23-72	CAR		No Change	
			23-79	CA		No Change	
			23-96	TP		No Change	

CA (Compulsory acquisition), CAR (Compulsory acquisition of rights over land and temporary possession), TP (Temporary possession)  
 CAS (Compulsory acquisition of subsoil), CASTPS (Compulsory acquisition of subsoil and temporary possession of land at the surface)



						This Version:	Version 2.0 (December 2022)
						Previous Version:	Version 1.0 (October 2022)
						Change 1	
No.	Land interest name/organisation and land agent's name (if applicable)	Type of interest	Plot(s)	Land requirement	Status of negotiations with land interest	Cell in this row with change	Cell content in previous version
667 Cont'd			23-126	TP		No Change	
			23-131	TP		No Change	
			23-134	TP		No Change	
			23-136	CAR		No Change	
			23-137	TP		No Change	
			23-139	CAR		No Change	
			23-140	TP		No Change	
			23-141	TP		No Change	
			23-149	TP		No Change	
			23-152	TP		No Change	
			23-153	CAR		No Change	
			23-157	CAR		No Change	
			23-159	TP		No Change	
			23-161	CAR		No Change	
			23-166	TP		No Change	
			23-167	TP		No Change	
			23-169	CAR		No Change	
			23-173	CA		No Change	
			23-174	TP		No Change	
			24-89	CA		No Change	
			24-94	CA		No Change	
			24-95	CAR		No Change	
			24-100	CAR		No Change	
			24-116	CAR		No Change	
			24-118	CA		No Change	
24-119	CA	No Change					
24-123	CAR	No Change					
24-124	CAR	No Change					
24-125	TP	No Change					

CA (Compulsory acquisition), CAR (Compulsory acquisition of rights over land and temporary possession), TP (Temporary possession)  
 CAS (Compulsory acquisition of subsoil), CASTPS (Compulsory acquisition of subsoil and temporary possession of land at the surface)

						This Version:	Version 2.0 (December 2022)
						Previous Version:	Version 1.0 (October 2022)
						Change 1	
No.	Land interest name/organisation and land agent's name (if applicable)	Type of interest	Plot(s)	Land requirement	Status of negotiations with land interest	Cell in this row with change	Cell content in previous version
			24-127	TP		No Change	
			24-128	TP		No Change	
			24-130	CAR		No Change	
			24-131	TP		No Change	
			24-132	CA		No Change	
			24-134	CA		No Change	
			24-135	CA		No Change	
			24-136	CAR		No Change	

CA (Compulsory acquisition), CAR (Compulsory acquisition of rights over land and temporary possession), TP (Temporary possession)  
 CAS (Compulsory acquisition of subsoil), CASTPS (Compulsory acquisition of subsoil and temporary possession of land at the surface)

						This Version:	Version 2.0 (December 2022)
						Previous Version:	Version 1.0 (October 2022)
						Change 1	
No.	Land interest name/organisation and land agent's name (if applicable)	Type of interest	Plot(s)	Land requirement	Status of negotiations with land interest	Cell in this row with change	Cell content in previous version
667 Cont'd			24-138	CA			
			24-139	TP		No Change	
			24-140	CA		No Change	
			24-141	CA		No Change	
			24-143	TP		No Change	
			24-150	CAR		No Change	
			24-157	TP		No Change	
			24-170	TP		No Change	
			24-174	CAR		No Change	
			24-180	TP		No Change	
			24-185	CA		No Change	
			27-01	CAR		No Change	
			27-45	CAR		No Change	
			27-63	CA		No Change	
			27-64	CA		No Change	
			27-76	CAR		No Change	
			27-77	CAR		No Change	
			27-79	CAR		No Change	
			27-80	CAR		No Change	
			27-82	CAR		No Change	
			27-86	CAR		No Change	
			27-90	CAR		No Change	
			27-96	CAR		No Change	
			28-102	CA		No Change	
			28-103	CAR		No Change	
			28-116	CA		No Change	
			28-124	CAR		No Change	
			28-128	CAR		No Change	
			28-130	TP		No Change	
			29-01	CA		No Change	
			29-02	CA		No Change	
			29-03	CAR		No Change	
			29-04	CAR		No Change	
			29-05	TP		No Change	
29-06	CA	No Change					
29-07	CA	No Change					
29-09	CA	No Change					

CA (Compulsory acquisition), CAR (Compulsory acquisition of rights over land and temporary possession), TP (Temporary possession)  
 CAS (Compulsory acquisition of subsoil), CASTPS (Compulsory acquisition of subsoil and temporary possession of land at the surface)

						This Version:	Version 2.0 (December 2022)
						Previous Version:	Version 1.0 (October 2022)
						Change 1	
No.	Land interest name/organisation and land agent's name (if applicable)	Type of interest	Plot(s)	Land requirement	Status of negotiations with land interest	Cell in this row with change	Cell content in previous version
667 Cont'd			29-12	CA		No Change	
			29-17	CAR		No Change	
			29-18	CA		No Change	
			29-19	CA		No Change	
			29-22	CA		No Change	
			29-23	CA		No Change	
			29-24	CA		No Change	
			29-31	TP		No Change	
			29-38	CA		No Change	
			29-39	TP		No Change	
			29-40	CA		No Change	
			29-41	CA		No Change	
			29-42	CA		No Change	
			29-46	CA		No Change	
			29-48	CA		No Change	
			29-49	CAR		No Change	
			29-51	TP		No Change	
			29-54	CA		No Change	
			29-76	CA		No Change	
			29-80	CA		No Change	
			29-88	CA		No Change	
			29-108	CA		No Change	
			29-121	CA		No Change	
			29-137	CA		No Change	
			29-139	CA		No Change	
			29-141	CA		No Change	
			29-147	CA		No Change	
			29-148	CA		No Change	
			29-149	CA		No Change	
			29-152	CA		No Change	
29-154	CA	No Change					
29-155	CA	No Change					
29-156	CA	No Change					
29-157	CA	No Change					
29-160	CA	No Change					
29-164	CA	No Change					
29-168	CA	No Change					

CA (Compulsory acquisition), CAR (Compulsory acquisition of rights over land and temporary possession), TP (Temporary possession)  
 CAS (Compulsory acquisition of subsoil), CASTPS (Compulsory acquisition of subsoil and temporary possession of land at the surface)

						This Version:	Version 2.0 (December 2022)
						Previous Version:	Version 1.0 (October 2022)
						Change 1	
No.	Land interest name/organisation and land agent's name (if applicable)	Type of interest	Plot(s)	Land requirement	Status of negotiations with land interest	Cell in this row with change	Cell content in previous version
667 Cont'd			29-170	CA		No Change	
			29-171	CA		No Change	
			29-172	CA		No Change	
			29-176	CA		No Change	
			29-177	CA		No Change	
			29-179	CA		No Change	
			29-184	CA		No Change	
			29-191	CA		No Change	
			29-193	CA		No Change	
			29-195	CA		No Change	
			29-197	CA		No Change	
			29-206	CA		No Change	
			29-213	CAR		No Change	
			29-270	CA		No Change	
			29-271	CA		No Change	
			29-274	CA		No Change	
			29-275	CA		No Change	
			29-276	CA		No Change	
			29-282	CAR		No Change	
			29-283	CAR		No Change	
			30-03	CA		No Change	
			30-05	CAR		No Change	
			30-07	CAR		No Change	
			30-13	CA		No Change	
			30-70	CA		No Change	
			30-78	CAR		No Change	
			31-04	CA		No Change	
			31-08	TP		No Change	
			31-11	CAR		No Change	
			31-13	TP		No Change	
			31-23	CA		No Change	
			31-30	CA		No Change	
			31-31	CA		No Change	
		31-32	CA		No Change		
		31-33	CA		No Change		

CA (Compulsory acquisition), CAR (Compulsory acquisition of rights over land and temporary possession), TP (Temporary possession)  
 CAS (Compulsory acquisition of subsoil), CASTPS (Compulsory acquisition of subsoil and temporary possession of land at the surface)

						This Version:	Version 2.0 (December 2022)
						Previous Version:	Version 1.0 (October 2022)
						Change 1	
No.	Land interest name/organisation and land agent's name (if applicable)	Type of interest	Plot(s)	Land requirement	Status of negotiations with land interest	Cell in this row with change	Cell content in previous version
			31-34	CA		No Change	
			31-35	CA		No Change	

CA (Compulsory acquisition), CAR (Compulsory acquisition of rights over land and temporary possession), TP (Temporary possession)  
 CAS (Compulsory acquisition of subsoil), CASTPS (Compulsory acquisition of subsoil and temporary possession of land at the surface)

						This Version:	Version 2.0 (December 2022)
						Previous Version:	Version 1.0 (October 2022)
						Change 1	
No.	Land interest name/organisation and land agent's name (if applicable)	Type of interest	Plot(s)	Land requirement	Status of negotiations with land interest	Cell in this row with change	Cell content in previous version
667 Cont'd			31-36	CA		No Change	
			32-04	CA		No Change	
			32-10	CA		No Change	
			32-26	CA		No Change	
			32-96	CA		No Change	
			32-111	CAR		No Change	
			32-163	CAR		No Change	
			32-166	TP		No Change	
			32-175	TP		No Change	
			32-176	TP		No Change	
			32-178	CAR		No Change	
			32-180	TP		No Change	
			32-185	CA		No Change	
			32-186	TP		No Change	
			33-13	CA		No Change	
			33-15	CA		No Change	
			33-18	CA		No Change	
			33-19	TP		No Change	
			33-35	CAR		No Change	
			34-01	CAR		No Change	
			34-02	CAR		No Change	
			34-03	CAR		No Change	
			34-04	TP		No Change	
			34-05	CAR		No Change	
			34-06	CAR		No Change	
			34-07	CA		No Change	
			34-08	CA		No Change	
			34-09	CA		No Change	
			34-10	CA		No Change	
			34-11	CA		No Change	
			34-15	CAR		No Change	
			34-16	CA		No Change	
			34-20	TP		No Change	
			34-21	CA		No Change	
34-29	TP	No Change					
34-30	CAR	No Change					
34-32	TP	No Change					

CA (Compulsory acquisition), CAR (Compulsory acquisition of rights over land and temporary possession), TP (Temporary possession)  
 CAS (Compulsory acquisition of subsoil), CASTPS (Compulsory acquisition of subsoil and temporary possession of land at the surface)

						This Version:	Version 2.0 (December 2022)
						Previous Version:	Version 1.0 (October 2022)
						Change 1	
No.	Land interest name/organisation and land agent's name (if applicable)	Type of interest	Plot(s)	Land requirement	Status of negotiations with land interest	Cell in this row with change	Cell content in previous version
667 Cont'd			34-38	CAR		No Change	
			35-01	CAR		No Change	
			35-02	CAR		No Change	
			35-05	CAR		No Change	
			35-09	CAR		No Change	
			35-12	CA		No Change	
			35-18	CA		No Change	
			35-19	CAR		No Change	
			36-02	CAR		No Change	
			36-04	TP		No Change	
			36-05	CAR		No Change	
			36-06	CAR		No Change	
			37-05	CAR		No Change	
			38-01	CAR		No Change	
			38-02	TP		No Change	
			38-03	CAR		No Change	
			38-04	CA		No Change	
			38-05	CA		No Change	
			38-06	CA		No Change	
			38-07	CA		No Change	
			38-08	CA		No Change	
			38-09	TP		No Change	
			38-10	TP		No Change	
			38-11	CA		No Change	
38-12	CA	No Change					
38-13	CAR	No Change					
38-14	CAR	No Change					
38-15	CAR	No Change					
38-16	TP	No Change					
38-17	CA	No Change					
38-18	TP	No Change					
38-19	TP	No Change					
38-20	CAR	No Change					
38-21	CA	No Change					
38-22	CAR	No Change					
38-23	TP	No Change					
38-24	CAR	No Change					

CA (Compulsory acquisition), CAR (Compulsory acquisition of rights over land and temporary possession), TP (Temporary possession)  
 CAS (Compulsory acquisition of subsoil), CASTPS (Compulsory acquisition of subsoil and temporary possession of land at the surface)



						This Version:	Version 2.0 (December 2022)
						Previous Version:	Version 1.0 (October 2022)
						Change 1	
No.	Land interest name/organisation and land agent's name (if applicable)	Type of interest	Plot(s)	Land requirement	Status of negotiations with land interest	Cell in this row with change	Cell content in previous version
667 Cont'd			38-25	CAR		No Change	
			38-26	CA		No Change	
			38-27	CA		No Change	
			38-28	TP		No Change	
			38-29	TP		No Change	
			38-31	CAR		No Change	
			38-32	CAR		No Change	
			38-34	CAR		No Change	
			38-35	CAR		No Change	
			38-36	TP		No Change	
			38-37	TP		No Change	
			38-38	CAR		No Change	
			38-39	TP		No Change	
			38-40	CAR		No Change	
			38-43	CAR		No Change	
			38-44	CAR		No Change	
			38-47	CAR		No Change	
			38-64	CAR		No Change	
			39-01	TP		No Change	
			39-02	TP		No Change	
			39-03	CA		No Change	
			39-04	CAR		No Change	
			39-05	TP		No Change	
			39-06	CAR		No Change	
			39-09	CA		No Change	
			39-13	CAR		No Change	
			39-14	TP		No Change	
			39-15	TP		No Change	
			39-16	CAR		No Change	
			39-17	CAR		No Change	
39-18	CAR	No Change					
39-19	CA	No Change					
39-22	TP	No Change					
39-23	CAR	No Change					
39-24	CA	No Change					
39-25	TP	No Change					
39-27	CAR	No Change					

CA (Compulsory acquisition), CAR (Compulsory acquisition of rights over land and temporary possession), TP (Temporary possession)

CAS (Compulsory acquisition of subsoil), CASTPS (Compulsory acquisition of subsoil and temporary possession of land at the surface)

						This Version:	Version 2.0 (December 2022)
						Previous Version:	Version 1.0 (October 2022)
						Change 1	
No.	Land interest name/organisation and land agent's name (if applicable)	Type of interest	Plot(s)	Land requirement	Status of negotiations with land interest	Cell in this row with change	Cell content in previous version
667 Cont'd			39-30	CAR		No Change	
			39-46	TP		No Change	
			39-62	CA		No Change	
			39-63	CA		No Change	
			39-64	CA		No Change	
			39-65	CAR		No Change	
			39-66	CAR		No Change	
			39-67	CAR		No Change	
			39-68	TP		No Change	
			39-69	TP		No Change	
			39-70	TP		No Change	
			39-72	CAR		No Change	
			39-73	CA		No Change	
			39-74	TP		No Change	
			39-77	TP		No Change	
			39-78	CAR		No Change	
			39-79	CA		No Change	
			39-81	TP		No Change	
			39-82	CAR		No Change	
			39-83	CAR		No Change	
			39-84	TP		No Change	
			40-05	CA		No Change	
			40-09	CA		No Change	
			40-10	CA		No Change	
			40-13	CA		No Change	
			40-19	CA		No Change	
			40-20	CA		No Change	
			40-21	TP		No Change	
			40-22	CAR		No Change	
			40-23	CA		No Change	
41-01	CAR	No Change					
41-02	CAR	No Change					
41-03	CAR	No Change					
41-05	CAR	No Change					
41-08	CAR	No Change					
41-09	TP	No Change					
41-10	CAR	No Change					

CA (Compulsory acquisition), CAR (Compulsory acquisition of rights over land and temporary possession), TP (Temporary possession)  
 CAS (Compulsory acquisition of subsoil), CASTPS (Compulsory acquisition of subsoil and temporary possession of land at the surface)

						This Version:	Version 2.0 (December 2022)
						Previous Version:	Version 1.0 (October 2022)
						Change 1	
No.	Land interest name/organisation and land agent's name (if applicable)	Type of interest	Plot(s)	Land requirement	Status of negotiations with land interest	Cell in this row with change	Cell content in previous version
667 Cont'd			41-11	CAR		No Change	
			41-12	TP		No Change	
			41-15	TP		No Change	
			41-16	TP		No Change	
			41-21	CA		No Change	
			41-22	CA		No Change	
			41-23	CAR		No Change	
			41-24	CAR		No Change	
			41-30	TP		No Change	
			41-32	CAR		No Change	
			41-33	CAR		No Change	
			41-36	CAR		No Change	
			41-38	CAR		No Change	
			41-39	TP		No Change	
			41-40	CAR		No Change	
			41-43	CAR		No Change	
			42-01	CAR		No Change	
			42-04	TP		No Change	
			42-14	CAR		No Change	
			42-15	CA		No Change	
			42-20	CA		No Change	
			42-35	CA		No Change	
			42-37	CA		No Change	
			42-39	CA		No Change	
			42-51	CA		No Change	
			42-67	CA		No Change	
			42-74	CA		No Change	
			42-75	TP		No Change	
			42-80	CA		No Change	
			42-86	CA		No Change	
42-87	CA	No Change					
42-90	CA	No Change					
42-102	CA	No Change					
					No Change		
			42-103	CA		No Change	
			42-104	CA		No Change	
			42-127	TP		No Change	
			42-128	TP		No Change	

CA (Compulsory acquisition), CAR (Compulsory acquisition of rights over land and temporary possession), TP (Temporary possession)  
 CAS (Compulsory acquisition of subsoil), CASTPS (Compulsory acquisition of subsoil and temporary possession of land at the surface)

						This Version:	Version 2.0 (December 2022)
						Previous Version:	Version 1.0 (October 2022)
						Change 1	
No.	Land interest name/organisation and land agent's name (if applicable)	Type of interest	Plot(s)	Land requirement	Status of negotiations with land interest	Cell in this row with change	Cell content in previous version
667 Cont'd			43-11	CA		No Change	
			43-12	CA		No Change	
			43-44	CA		No Change	
			43-47	CAR		No Change	
			43-53	CAR		No Change	
			44-04	TP		No Change	
			44-11	CAR		No Change	
			44-18	CA		No Change	
			44-67	CA		No Change	
			44-90	CAR		No Change	
			44-92	TP		No Change	
			44-112	CAR		No Change	
			44-122	CAR		No Change	
			45-79	TP		No Change	
			45-80	CA		No Change	
			45-87	CAR		No Change	
			45-88	TP		No Change	
			45-89	CAR		No Change	
			45-90	CA		No Change	
			45-99	CAR		No Change	
			45-100	CAR		No Change	
			45-105	TP		No Change	
			45-107	TP		No Change	
			45-108	CAR		No Change	
			45-110	CAR		No Change	
			45-111	CAR		No Change	
			45-112	CAR		No Change	
			45-114	CA		No Change	
			45-115	CA		No Change	
			45-116	CA		No Change	
			45-117	CA		No Change	
			45-120	CAR		No Change	
45-121	CAR	No Change					
45-126	CA	No Change					
45-127	CA	No Change					
45-132	TP	No Change					

CA (Compulsory acquisition), CAR (Compulsory acquisition of rights over land and temporary possession), TP (Temporary possession)  
 CAS (Compulsory acquisition of subsoil), CASTPS (Compulsory acquisition of subsoil and temporary possession of land at the surface)

						This Version:	Version 2.0 (December 2022)
						Previous Version:	Version 1.0 (October 2022)
						Change 1	
No.	Land interest name/organisation and land agent's name (if applicable)	Type of interest	Plot(s)	Land requirement	Status of negotiations with land interest	Cell in this row with change	Cell content in previous version
			45-133	CA		No Change	

CA (Compulsory acquisition), CAR (Compulsory acquisition of rights over land and temporary possession), TP (Temporary possession)  
 CAS (Compulsory acquisition of subsoil), CASTPS (Compulsory acquisition of subsoil and temporary possession of land at the surface)

						This Version:	Version 2.0 (December 2022)
						Previous Version:	Version 1.0 (October 2022)
						Change 1	
No.	Land interest name/organisation and land agent's name (if applicable)	Type of interest	Plot(s)	Land requirement	Status of negotiations with land interest	Cell in this row with change	Cell content in previous version
667 Cont'd			45-134	CA			
			45-135	CA		No Change	
			45-138	CA		No Change	
			46-05	CA		No Change	
			46-12	CAR		No Change	
			46-14	CA		No Change	
			46-15	CA		No Change	
			46-16	CA		No Change	
			46-17	CA		No Change	
			46-18	CA		No Change	
			46-19	CA		No Change	
			46-20	CA		No Change	
			46-21	CA		No Change	
			46-22	CA		No Change	
			46-26	CAR		No Change	
			46-28	CA		No Change	
			46-35	CA		No Change	
			46-52	TP		No Change	
			46-53	CA		No Change	
			46-54	CA		No Change	
			668	National Grid PLC		Cat 2 and 3	10-02
11-66	CA	19-05-2017 Meeting Discussion regarding Project update, Preferred Route Announcement and engagement going forward			No Change		
11-69	TP	22-05-2017 Letter Survey access request sent			No Change		
11-73	CAR	09-08-2017 Email Correspondence regarding Statement of Common Ground			No Change		
11-76	TP	05-09-2017 Email Correspondence regarding Land Interest Questionnaire assistance			No Change		
12-01	TP	16-10-2017 Letter Survey access request sent			No Change		
12-02	CAR	16-10-2017 Phone Call Conversation regarding survey access			No Change		
		31-10-2017 Letter Order Limits update notification sent			No Change		

CA (Compulsory acquisition), CAR (Compulsory acquisition of rights over land and temporary possession), TP (Temporary possession)  
 CAS (Compulsory acquisition of subsoil), CASTPS (Compulsory acquisition of subsoil and temporary possession of land at the surface)

						This Version:	Version 2.0 (December 2022)
						Previous Version:	Version 1.0 (October 2022)
						Change 1	
No.	Land interest name/organisation and land agent's name (if applicable)	Type of interest	Plot(s)	Land requirement	Status of negotiations with land interest	Cell in this row with change	Cell content in previous version
668 Cont'd			12-03	TP	01-11-2017 Email Correspondence regarding Order Limits update		
			12-04	TP	04-12-2017 Meeting Discussion regarding progress with the Project for the gas diversion works	No Change	
			12-05	TP	01-03-2018 Meeting Discussion regarding the Applicant's diversion programme	No Change	
			12-06	CAR	13-04-2018 Meeting Monthly progress meeting	No Change	
			12-20	CAR	11-05-2018 Meeting Monthly progress meeting	No Change	
			13-52	CA	14-05-2018 Letter Land Interest Questionnaire sent	No Change	
			13-58	CA	16-05-2018 Meeting Discussion regarding the Applicant's and National Grid's programme deliverables	No Change	
			13-62	TP	02-07-2018 Meeting Discussion regarding development of the Applicant's utility companies governance and opportunity for long-term partnership	No Change	
			13-65	CAR	06-07-2018 Meeting Monthly progress meeting	No Change	
			13-66	TP	03-08-2018 Meeting Monthly progress meeting	No Change	
			13-67	CAR	10-08-2018 Meeting Discussion regarding Statement of Common Ground	No Change	
			13-68	TP	20-08-2018 Letter Land Interest Questionnaire sent	No Change	
			13-69	TP	31-08-2018 Meeting Monthly progress meeting	No Change	
			13-73	TP	10-09-2018 Letter Land Interest Questionnaire sent	No Change	
			13-74	CAR	28-09-2018 Meeting Monthly progress meeting	No Change	
			13-75	CAR	02-10-2018 Letter Land Interest Questionnaire response	No Change	
			13-76	TP	09-10-2018 Letter Section 42 Statutory consultation notification sent	No Change	
			13-77	TP	09-10-2018 Letter Land Interest Questionnaire sent	No Change	
			13-78	TP	23-10-2018 Letter Land Interest Questionnaire sent	No Change	
			13-79	CAR	26-10-2018 Meeting Monthly progress meeting	No Change	
13-80	CA	23-11-2018 Meeting Monthly progress meeting	No Change				
13-81	TP	28-02-2019 Meeting Discussion regarding consents items across National Grid and the Applicant	No Change				
				01-05-2019 Meeting Discussion regarding continued engagement on pre-enabling and enabling works packages	No Change		
				15-08-2019 Letter 2019 Post-Statutory consultation notification sent	No Change		
				19-08-2019 Meeting Steering meeting	No Change		
				20-12-2019 Meeting Joint Project Steering Group Meeting covering design issues, Development Consent Order, Land Rights, and agreements	No Change		
				27-01-2020 Letter Supplementary consultation notification sent	No Change		

CA (Compulsory acquisition), CAR (Compulsory acquisition of rights over land and temporary possession), TP (Temporary possession)  
 CAS (Compulsory acquisition of subsoil), CASTPS (Compulsory acquisition of subsoil and temporary possession of land at the surface)

						This Version:	Version 2.0 (December 2022)
						Previous Version:	Version 1.0 (October 2022)
						Change 1	
No.	Land interest name/organisation and land agent's name (if applicable)	Type of interest	Plot(s)	Land requirement	Status of negotiations with land interest	Cell in this row with change	Cell content in previous version
					16-03-2020 Letter Land Interest Questionnaire sent	No Change	
					11-05-2020 Meeting Joint Project Steering Group Meeting covering design issues, Development Consent Order, Land Rights, and agreements	No Change	
					28-05-2020 Meeting Joint Project Steering Group Meeting covering design issues, Development Consent Order, Land Rights, and agreements	No Change	
					26-06-2020 Meeting Joint Project Steering Group Meeting covering design issues, Development Consent Order, Land Rights, and agreements	No Change	
					13-07-2020 Letter Design Refinement consultation notification sent	No Change	
					22-07-2020 Meeting Joint Project Steering Group Meeting covering design issues, Development Consent Order, Land Rights, and agreements	No Change	

CA (Compulsory acquisition), CAR (Compulsory acquisition of rights over land and temporary possession), TP (Temporary possession)  
 CAS (Compulsory acquisition of subsoil), CASTPS (Compulsory acquisition of subsoil and temporary possession of land at the surface)



						This Version:	Version 2.0 (December 2022)
						Previous Version:	Version 1.0 (October 2022)
						Change 1	
No.	Land interest name/organisation and land agent's name (if applicable)	Type of interest	Plot(s)	Land requirement	Status of negotiations with land interest	Cell in this row with change	Cell content in previous version
668 Cont'd					20-08-2020 Meeting Joint Project Steering Group Meeting covering design issues, Development Consent Order, Land Rights, and agreements	No Change	
					23-09-2020 Meeting Joint Project Steering Group Meeting covering design issues, Development Consent Order, Land Rights, and agreements	No Change	
					13-07-2021 Letter Community Impacts consultation notification sent	No Change	
					11-05-2022 Letter Landowner engagement notification sent	No Change	
					13-05-2022 Letter Local Refinement consultation notification sent	No Change	
					24-05-2022 Letter Local Refinement consultation extension notification sent	No Change	
					01-09-2022 Letter Landowner engagement notification sent	No Change	
					05-09-2022 Letter Landowner engagement notification sent	No Change	
669	Navdeep Kaur Bansal	Cat 1 and 3	26-42	CAR	An invitation to negotiate and acquire land interests by voluntary agreement has been sent by letter.	No Change	
					27-01-2020 Letter Supplementary consultation notification sent	No Change	
					13-07-2020 Letter Design Refinement consultation notification sent	No Change	
					29-09-2020 Letter An invitation has been sent to negotiate and acquire land interests by voluntary agreement	No Change	
					13-07-2021 Letter Community Impacts consultation notification sent	No Change	
					26-10-2021 Letter An invitation has been sent to negotiate and acquire land interests by voluntary agreement	No Change	
					13-05-2022 Letter Local Refinement consultation notification sent	No Change	
					24-05-2022 Letter Local Refinement consultation extension notification sent	No Change	
670	Nazia Gulzar	Cat 1 and 3	26-59	CAR	An invitation to negotiate and acquire land interests by voluntary agreement has been sent by letter.	No Change	
					13-05-2022 Letter Local Refinement consultation notification sent	No Change	
					24-05-2022 Letter Local Refinement consultation extension notification sent	No Change	
					07-09-2022 Letter An invitation has been sent to negotiate and acquire land interests by voluntary agreement	No Change	
671	Nedas Liorancas	Cat 1 and 3	25-87	CAR	An invitation to negotiate and acquire land interests by voluntary agreement has been sent by letter.	No Change	
					15-10-2020 Letter An invitation has been sent to negotiate and acquire land interests by voluntary agreement	No Change	
					13-07-2021 Letter Community Impacts consultation notification sent	No Change	
					26-10-2021 Letter An invitation has been sent to negotiate and acquire land interests by voluntary agreement	No Change	
					13-05-2022 Letter Local Refinement consultation notification sent	No Change	
					24-05-2022 Letter Local Refinement consultation extension notification sent	No Change	
672	Neil Gregory	Cat 1 and 3	25-81	CAR	An invitation to negotiate and acquire land interests by voluntary agreement has been sent by letter.	No Change	
					27-01-2020 Letter Supplementary consultation notification sent	No Change	

CA (Compulsory acquisition), CAR (Compulsory acquisition of rights over land and temporary possession), TP (Temporary possession)  
 CAS (Compulsory acquisition of subsoil), CASTPS (Compulsory acquisition of subsoil and temporary possession of land at the surface)

						This Version:	Version 2.0 (December 2022)
						Previous Version:	Version 1.0 (October 2022)
						Change 1	
No.	Land interest name/organisation and land agent's name (if applicable)	Type of interest	Plot(s)	Land requirement	Status of negotiations with land interest	Cell in this row with change	Cell content in previous version
					13-07-2020 Letter Design Refinement consultation notification sent	No Change	
					29-09-2020 Letter An invitation has been sent to negotiate and acquire land interests by voluntary agreement	No Change	
					13-07-2021 Letter Community Impacts consultation notification sent	No Change	
					26-10-2021 Letter An invitation has been sent to negotiate and acquire land interests by voluntary agreement	No Change	
					13-05-2022 Letter Local Refinement consultation notification sent	No Change	
					24-05-2022 Letter Local Refinement consultation extension notification sent	No Change	

CA (Compulsory acquisition), CAR (Compulsory acquisition of rights over land and temporary possession), TP (Temporary possession)  
 CAS (Compulsory acquisition of subsoil), CASTPS (Compulsory acquisition of subsoil and temporary possession of land at the surface)

						This Version:	Version 2.0 (December 2022)
						Previous Version:	Version 1.0 (October 2022)
						Change 1	
No.	Land interest name/organisation and land agent's name (if applicable)	Type of interest	Plot(s)	Land requirement	Status of negotiations with land interest	Cell in this row with change	Cell content in previous version
673	Network Rail Limited	Cat 1, 2 and 3	15-01	TP	The Applicant has been engaging with the landowner since 2015. The Applicant is discussing various agreements (including framework agreement and asset protection agreements) with the landowner and a Statement of Common Ground will be progressed. Further negotiations will be progressed up to and during Examination, as necessary.		
					13-06-2017 Meeting Discussion regarding Preferred Route Announcement, stakeholder assets and queries and engagement going forward	No Change	
					15-02 TP 01-11-2017 Email Correspondence regarding unregistered land	No Change	
					15-03 TP 08-11-2017 Email Correspondence regarding unregistered land inquiry	No Change	
					15-18 CASTPS 30-07-2018 Meeting Discussion regarding finalisation of Front End Pack and agree process for survey works	No Change	
					15-19 CASTPS 10-08-2018 Email Correspondence regarding unregistered land	No Change	
					15-22 TP 13-11-2018 Meeting Statement of Common Ground workshop	No Change	
					21-13 CAR 22-11-2018 Email Correspondence regarding Section 42 Statutory consultation letter	No Change	
					23-23 TP 13-02-2019 Email Correspondence attaching land use plans	No Change	
					23-33 CAR 20-05-2019 Meeting Discussion regarding Asset Protection Agreement	No Change	
					23-38 TP 15-08-2019 Letter 2019 Post-Statutory consultation notification sent	No Change	
					23-59 CAR 26-11-2019 Meeting Discussion regarding agreements and clarify Network Rail process	No Change	
					23-60 CAR 27-01-2020 Letter Supplementary consultation notification sent	No Change	
					23-61 CAR 03-02-2020 Meeting Progress meeting with Network Rail engineering and property	No Change	
					23-62 CAR 20-02-2020 Meeting Discussion regarding property relating to progress with Network Rail clearance process	No Change	
					23-69 CAR 26-02-2020 Meeting Discussion regarding maintenance of new footbridge with Meeting with Network Rail engineers and property	No Change	
					23-77 CA 27-02-2020 Meeting Discussion regarding under track crossings and clearance process with Network Rail and UKPN	No Change	
					23-78 CA 28-02-2020 Meeting Discussion regarding Network Rail clearance status per interface and establish actions with Network Rail Property	No Change	
					23-91 CAR 02-03-2020 Meeting Discussion regarding progress across engineering and property disciplines	No Change	
					23-92 CA 13-03-2020 Meeting Discussion regarding Network Rail clearance status per interface and establish actions with Network Rail Property	No Change	
23-94 CA 16-03-2020 Letter Land Interest Questionnaire sent	No Change						
23-95 CAR 19-03-2020 Meeting Discussion regarding various legal agreements and progress with Network Rail and Addleshaw Goddard	No Change						
23-97 CAR 03-04-2020 Meeting Discussion regarding Network Rail clearance status per interface and establish actions with Network Rail Property	No Change						
23-100 TP 13-04-2020 Meeting Discussion regarding Network Rail clearance status per interface and establish actions with Network Rail Property	No Change						
23-101 TP 01-05-2020 Meeting Discussion regarding Network Rail clearance status per interface and establish actions with Network Rail Property	No Change						
23-111 TP 19-06-2020 Meeting Discussion regarding Network Rail clearance status per interface and establish actions with Network Rail Property	No Change						
23-114 TP 03-07-2020 Meeting Discussion regarding Network Rail clearance status per interface and establish actions with Network Rail Property	No Change						

CA (Compulsory acquisition), CAR (Compulsory acquisition of rights over land and temporary possession), TP (Temporary possession)  
 CAS (Compulsory acquisition of subsoil), CASTPS (Compulsory acquisition of subsoil and temporary possession of land at the surface)

						This Version:	Version 2.0 (December 2022)
						Previous Version:	Version 1.0 (October 2022)
						Change 1	
No.	Land interest name/organisation and land agent's name (if applicable)	Type of interest	Plot(s)	Land requirement	Status of negotiations with land interest	Cell in this row with change	Cell content in previous version
			23-122	TP	13-07-2020 Letter Design Refinement consultation notification sent	No Change	

CA (Compulsory acquisition), CAR (Compulsory acquisition of rights over land and temporary possession), TP (Temporary possession)  
 CAS (Compulsory acquisition of subsoil), CASTPS (Compulsory acquisition of subsoil and temporary possession of land at the surface)

						This Version:	Version 2.0 (December 2022)
						Previous Version:	Version 1.0 (October 2022)
						Change 1	
No.	Land interest name/organisation and land agent's name (if applicable)	Type of interest	Plot(s)	Land requirement	Status of negotiations with land interest	Cell in this row with change	Cell content in previous version
673 Cont'd			23-128	CAR	11-01-2021 Letter Land Interest Questionnaire sent		
			23-129	CAR	13-07-2021 Letter Community Impacts consultation notification sent	No Change	
			23-130	CAR	13-12-2021 Letter Landowner engagement notification sent	No Change	
			23-134	TP	13-05-2022 Letter Local Refinement consultation notification sent	No Change	
			42-22	CAR	24-05-2022 Letter Local Refinement consultation extension notification sent	No Change	
			42-23	CAR	12-07-2022 Email Correspondence regarding framework agreement and Protective Provisions	No Change	
			42-24	CAR	02-08-2022 Letter Land Interest Questionnaire sent	No Change	
			42-25	CAR		No Change	
			42-34	CAR		No Change	
			42-82	CA		No Change	
			42-95	CA		No Change	
			42-99	TP		No Change	
			42-123	CA		No Change	
			42-124	TP		No Change	
			43-05	CAR		No Change	
			44-22	TP		No Change	
			44-24	CA		No Change	
			44-45	CA		No Change	
			44-53	CA		No Change	
			44-56	TP		No Change	
44-90	CAR		No Change				
44-92	TP		No Change				
44-122	CAR		No Change				
			45-175	CAR		No Change	
			49-02	CA		No Change	
674	Newdeal Investments Limited	Cat 1 and 3	13-56	CAR	Contact has been made with landowner who is aware of the Project. The land was removed from the Order Limits following Supplementary consultation in January 2020 and now only a subsoil interest up to the half-width of the highway is affected. An invitation to negotiate and acquire land interests by voluntary agreement has been sent by letter.		
					12-04-2017 Letter Preferred Route Announcement notification sent	No Change	
					17-08-2017 Letter Survey access request sent	No Change	
					31-10-2017 Letter Order Limits update notification sent	No Change	
					14-03-2018 Email Correspondence regarding survey access	No Change	
					14-05-2018 Letter Land Interest Questionnaire sent	No Change	
					25-05-2018 Letter Land Interest Questionnaire response	No Change	
					09-10-2018 Letter Section 42 Statutory consultation notification sent	No Change	

CA (Compulsory acquisition), CAR (Compulsory acquisition of rights over land and temporary possession), TP (Temporary possession)  
 CAS (Compulsory acquisition of subsoil), CASTPS (Compulsory acquisition of subsoil and temporary possession of land at the surface)

						This Version:	Version 2.0 (December 2022)
						Previous Version:	Version 1.0 (October 2022)
						Change 1	
No.	Land interest name/organisation and land agent's name (if applicable)	Type of interest	Plot(s)	Land requirement	Status of negotiations with land interest	Cell in this row with change	Cell content in previous version
					27-01-2020 Letter Supplementary consultation notification sent	No Change	

CA (Compulsory acquisition), CAR (Compulsory acquisition of rights over land and temporary possession), TP (Temporary possession)  
 CAS (Compulsory acquisition of subsoil), CASTPS (Compulsory acquisition of subsoil and temporary possession of land at the surface)

						This Version:	Version 2.0 (December 2022)
						Previous Version:	Version 1.0 (October 2022)
						Change 1	
No.	Land interest name/organisation and land agent's name (if applicable)	Type of interest	Plot(s)	Land requirement	Status of negotiations with land interest	Cell in this row with change	Cell content in previous version
674 Cont'd					13-07-2020 Letter Design Refinement consultation notification sent		
					29-09-2020 Letter An invitation has been sent to negotiate and acquire land interests by voluntary agreement	No Change	
					13-07-2021 Letter Community Impacts consultation notification sent	No Change	
					26-10-2021 Letter An invitation has been sent to negotiate and acquire land interests by voluntary agreement	No Change	
					13-05-2022 Letter Local Refinement consultation notification sent	No Change	
					24-05-2022 Letter Local Refinement consultation extension notification sent	No Change	
					675	Ngoni Stephen Nyabunze	Cat 1 and 3
676	Nicholas Fearon	Cat 1	42-59	CA	An invitation to negotiate and acquire land interests by voluntary agreement has been sent by letter. 13-05-2022 Letter Local Refinement consultation notification sent 24-05-2022 Letter Local Refinement consultation extension notification sent	No Change	
677	Nicholas Samuel Muller	Cat 1 and 3	09-27	TP	An invitation to negotiate and acquire land interests by voluntary agreement has been sent by letter. 27-01-2020 Letter Supplementary consultation notification sent 13-07-2020 Letter Design Refinement consultation notification sent 29-09-2020 Letter An invitation has been sent to negotiate and acquire land interests by voluntary agreement 13-07-2021 Letter Community Impacts consultation notification sent 26-10-2021 Letter An invitation has been sent to negotiate and acquire land interests by voluntary agreement 13-05-2022 Letter Local Refinement consultation notification sent 24-05-2022 Letter Local Refinement consultation extension notification sent	No Change	
678	Nicola Dole Rita Kathleen Wild	Cat 1, 2 and 3	29-270 29-271	CA CA	A blight notice has been received and accepted by the Applicant. Negotiations have stalled for a long period as valuation figures from our valuer and the claimant's agent differ significantly. Dispute resolution processes are currently being considered. 31-10-2017 Letter Order Limits update notification sent 14-05-2018 Letter Land Interest Questionnaire sent	No Change	

CA (Compulsory acquisition), CAR (Compulsory acquisition of rights over land and temporary possession), TP (Temporary possession)  
CAS (Compulsory acquisition of subsoil), CASTPS (Compulsory acquisition of subsoil and temporary possession of land at the surface)

						This Version:	Version 2.0 (December 2022)
						Previous Version:	Version 1.0 (October 2022)
						Change 1	
No.	Land interest name/organisation and land agent's name (if applicable)	Type of interest	Plot(s)	Land requirement	Status of negotiations with land interest	Cell in this row with change	Cell content in previous version
			29-272	CA	03-07-2018 Letter Land Interest Questionnaire response		
			29-274	CA	09-10-2018 Letter Section 42 Statutory consultation notification sent	No Change	
			29-275	CA	15-08-2019 Letter 2019 Post-Statutory consultation notification sent	No Change	
					22-10-2019 Letter Blight notice received	No Change	
					23-10-2019 Letter Correspondence to claimants responding to blight notice	No Change	
					13-12-2019 Letter Correspondence regarding blight notice sent	No Change	

CA (Compulsory acquisition), CAR (Compulsory acquisition of rights over land and temporary possession), TP (Temporary possession)  
 CAS (Compulsory acquisition of subsoil), CASTPS (Compulsory acquisition of subsoil and temporary possession of land at the surface)



						This Version:	Version 2.0 (December 2022)
						Previous Version:	Version 1.0 (October 2022)
						Change 1	
No.	Land interest name/organisation and land agent's name (if applicable)	Type of interest	Plot(s)	Land requirement	Status of negotiations with land interest	Cell in this row with change	Cell content in previous version
678 Cont'd					27-01-2020 Letter Supplementary consultation notification sent	No Change	
					13-07-2020 Letter Design Refinement consultation notification sent	No Change	
					13-07-2021 Letter Community Impacts consultation notification sent	No Change	
					13-05-2022 Letter Local Refinement consultation notification sent	No Change	
					24-05-2022 Letter Local Refinement consultation extension notification sent	No Change	
679	Nicola Jane Howell	Cat 1 and 3	09-07	TP	An invitation to negotiate and acquire land interests by voluntary agreement has been sent by letter.	No Change	
					27-01-2020 Letter Supplementary consultation notification sent	No Change	
					13-07-2020 Letter Design Refinement consultation notification sent	No Change	
					29-09-2020 Letter An invitation has been sent to negotiate and acquire land interests by voluntary agreement	No Change	
					13-07-2021 Letter Community Impacts consultation notification sent	No Change	
					26-10-2021 Letter An invitation has been sent to negotiate and acquire land interests by voluntary agreement	No Change	
					13-05-2022 Letter Local Refinement consultation notification sent	No Change	
					24-05-2022 Letter Local Refinement consultation extension notification sent	No Change	
680	Nicola Jane Hughes	Cat 1 and 3	33-222	CAR	An invitation to negotiate and acquire land interests by voluntary agreement has been sent by letter.	No Change	
					09-10-2018 Letter Land Interest Questionnaire sent	No Change	
					09-10-2018 Letter Section 42 Statutory consultation notification sent	No Change	
					08-02-2019 Letter Land Interest Questionnaire reminder sent	No Change	
					27-01-2020 Letter Supplementary consultation notification sent	No Change	
					13-07-2020 Letter Design Refinement consultation notification sent	No Change	
					29-09-2020 Letter An invitation has been sent to negotiate and acquire land interests by voluntary agreement	No Change	
					13-07-2021 Letter Community Impacts consultation notification sent	No Change	
					26-10-2021 Letter An invitation has been sent to negotiate and acquire land interests by voluntary agreement	No Change	
					13-05-2022 Letter Local Refinement consultation notification sent	No Change	
24-05-2022 Letter Local Refinement consultation extension notification sent	No Change						
681	Nicolle Read	Cat 1 and 3	12-32	TP	An invitation to negotiate and acquire land interests by voluntary agreement has been sent by letter.	No Change	
					27-01-2020 Letter Supplementary consultation notification sent	No Change	
					13-07-2020 Letter Design Refinement consultation notification sent	No Change	
					29-09-2020 Letter An invitation has been sent to negotiate and acquire land interests by voluntary agreement	No Change	

CA (Compulsory acquisition), CAR (Compulsory acquisition of rights over land and temporary possession), TP (Temporary possession)  
 CAS (Compulsory acquisition of subsoil), CASTPS (Compulsory acquisition of subsoil and temporary possession of land at the surface)

						This Version:	Version 2.0 (December 2022)
						Previous Version:	Version 1.0 (October 2022)
						Change 1	
No.	Land interest name/organisation and land agent's name (if applicable)	Type of interest	Plot(s)	Land requirement	Status of negotiations with land interest	Cell in this row with change	Cell content in previous version
					13-07-2021 Letter Community Impacts consultation notification sent		
					26-10-2021 Letter An invitation has been sent to negotiate and acquire land interests by voluntary agreement	No Change	
					13-05-2022 Letter Local Refinement consultation notification sent	No Change	
					24-05-2022 Letter Local Refinement consultation extension notification sent	No Change	
682	Nina May Barnett	Cat 1 and 3	33-267	CAR	An invitation to negotiate and acquire land interests by voluntary agreement has been sent by letter.	No Change	
					16-03-2020 Letter Land Interest Questionnaire sent	No Change	
			33-274	CAR	10-07-2020 Email Correspondence regarding effect of Project on property	No Change	
					17-07-2020 Email Correspondence regarding Design Refinement consultation	No Change	

CA (Compulsory acquisition), CAR (Compulsory acquisition of rights over land and temporary possession), TP (Temporary possession)

CAS (Compulsory acquisition of subsoil), CASTPS (Compulsory acquisition of subsoil and temporary possession of land at the surface)

						This Version:	Version 2.0 (December 2022)	
						Previous Version:	Version 1.0 (October 2022)	
						Change 1		
No.	Land interest name/organisation and land agent's name (if applicable)	Type of interest	Plot(s)	Land requirement	Status of negotiations with land interest	Cell in this row with change	Cell content in previous version	
682 Cont'd					29-09-2020 Letter An invitation has been sent to negotiate and acquire land interests by voluntary agreement			
					30-09-2020 Email Correspondence regarding interest in voluntary agreement	No Change		
					19-01-2021 Letter Land Interest Questionnaire sent	No Change		
					18-02-2021 Letter Land Interest Questionnaire response	No Change		
					12-07-2021 Email Correspondence regarding voluntary agreement	No Change		
					13-07-2021 Letter Community Impacts consultation notification sent	No Change		
					26-10-2021 Letter An invitation has been sent to negotiate and acquire land interests by voluntary agreement	No Change		
					27-10-2021 Email Correspondence regarding voluntary agreement	No Change		
					29-10-2021 Phone Call Conversation regarding voluntary agreement	No Change		
					13-05-2022 Letter Local Refinement consultation notification sent	No Change		
					24-05-2022 Letter Local Refinement consultation extension notification sent	No Change		
683	NLN Europe LLC	Cat 1, 2 and 3	44-04	TP	An invitation to negotiate and acquire land interests by voluntary agreement has been sent by letter.	No Change		
					10-08-2021 Letter Community Impacts consultation notification sent	No Change		
					44-11 CAR	26-10-2021 Letter An invitation has been sent to negotiate and acquire land interests by voluntary agreement	No Change	
					44-18 CA	13-05-2022 Letter Local Refinement consultation notification sent	No Change	
					45-79 TP	24-05-2022 Letter Local Refinement consultation extension notification sent	No Change	
					45-80 CA		No Change	
					45-87 CAR		No Change	
					45-88 TP		No Change	
					45-107 TP		No Change	
					45-108 CAR		No Change	
					45-111 CAR		No Change	
45-115 CA		No Change						
45-117 CA		No Change						
684	Noreen Sweeney	Cat 1	42-12	CAR	Access to the site impacted by proposed temporary works, however, access to the site would be maintained at all times. The Applicant undertook a site visit 31 January 2022. Positive discussion on the Project and potential impacts. The Occupiers have requested limited engagement and only when project updates about their site evolved.	No Change		
					13-05-2022 Letter Local Refinement consultation notification sent	No Change		
					24-05-2022 Letter Local Refinement consultation extension notification sent	No Change		
685	North Kent College	Cat 1, 2 and 3	15-01	TP	An invitation to negotiate and acquire land interests by voluntary agreement has been sent by letter.	No Change		
					31-10-2017 Letter Order Limits update notification sent	No Change		

CA (Compulsory acquisition), CAR (Compulsory acquisition of rights over land and temporary possession), TP (Temporary possession)  
 CAS (Compulsory acquisition of subsoil), CASTPS (Compulsory acquisition of subsoil and temporary possession of land at the surface)

						This Version:	Version 2.0 (December 2022)
						Previous Version:	Version 1.0 (October 2022)
						Change 1	
No.	Land interest name/organisation and land agent's name (if applicable)	Type of interest	Plot(s)	Land requirement	Status of negotiations with land interest	Cell in this row with change	Cell content in previous version
			15-04	TP	16-07-2018 Phone Call Conversation regarding effect of Project on property and Project proposals		
			15-07	TP	20-08-2018 Letter Land Interest Questionnaire sent	No Change	
			15-18	CASTPS	21-09-2018 Email Correspondence regarding land referencing	No Change	
			15-22	TP	09-10-2018 Letter Section 42 Statutory consultation notification sent	No Change	
					15-10-2018 Phone Call Conversation regarding land referencing and effect of Project on property	No Change	
					15-10-2018 Meeting Conversation regarding land referencing and effect of Project on property	No Change	

CA (Compulsory acquisition), CAR (Compulsory acquisition of rights over land and temporary possession), TP (Temporary possession)  
 CAS (Compulsory acquisition of subsoil), CASTPS (Compulsory acquisition of subsoil and temporary possession of land at the surface)

						This Version:	Version 2.0 (December 2022)
						Previous Version:	Version 1.0 (October 2022)
						Change 1	
No.	Land interest name/organisation and land agent's name (if applicable)	Type of interest	Plot(s)	Land requirement	Status of negotiations with land interest	Cell in this row with change	Cell content in previous version
685 Cont'd					24-10-2018 Email Correspondence regarding Land Interest Questionnaire	No Change	
					12-11-2018 Letter Land Interest Questionnaire response	No Change	
					15-08-2019 Letter 2019 Post-Statutory consultation notification sent	No Change	
					18-09-2019 Email Correspondence regarding survey access	No Change	
					27-01-2020 Letter Supplementary consultation notification sent	No Change	
					13-07-2020 Letter Design Refinement consultation notification sent	No Change	
					29-09-2020 Letter An invitation has been sent to negotiate and acquire land interests by voluntary agreement	No Change	
					05-10-2020 Email Correspondence regarding voluntary agreement letter	No Change	
					27-10-2020 Email Correspondence regarding voluntary agreement	No Change	
					13-07-2021 Letter Community Impacts consultation notification sent	No Change	
					26-07-2021 Email Correspondence regarding effect of Project on property	No Change	
					02-08-2021 Email Correspondence regarding Community Impacts consultation and Project proposals	No Change	
					26-10-2021 Letter An invitation has been sent to negotiate and acquire land interests by voluntary agreement	No Change	
					05-11-2021 Email Correspondence regarding voluntary agreement	No Change	
					18-11-2021 Email Correspondence regarding voluntary agreement	No Change	
					13-05-2022 Letter Local Refinement consultation notification sent	No Change	
					24-05-2022 Letter Local Refinement consultation extension notification sent	No Change	
686	North Kent Trials Combine	Cat 1 and 3	06-178	CA	An invitation to negotiate and acquire land interests by voluntary agreement has been sent by letter.	No Change	
					13-07-2020 Letter Design Refinement consultation notification sent	No Change	
			06-187	CAR	29-09-2020 Letter An invitation has been sent to negotiate and acquire land interests by voluntary agreement	No Change	
					19-01-2021 Letter Land Interest Questionnaire sent	No Change	
					13-07-2021 Letter Community Impacts consultation notification sent	No Change	
					26-10-2021 Letter An invitation has been sent to negotiate and acquire land interests by voluntary agreement	No Change	
					08-11-2021 Email Correspondence regarding voluntary agreement letter	No Change	
					26-11-2021 Phone Call Conversation regarding voluntary agreement and compensation	No Change	
					13-05-2022 Letter Local Refinement consultation notification sent	No Change	
					24-05-2022 Letter Local Refinement consultation extension notification sent	No Change	

CA (Compulsory acquisition), CAR (Compulsory acquisition of rights over land and temporary possession), TP (Temporary possession)  
 CAS (Compulsory acquisition of subsoil), CASTPS (Compulsory acquisition of subsoil and temporary possession of land at the surface)

						This Version:	Version 2.0 (December 2022)
						Previous Version:	Version 1.0 (October 2022)
						Change 1	
No.	Land interest name/organisation and land agent's name (if applicable)	Type of interest	Plot(s)	Land requirement	Status of negotiations with land interest	Cell in this row with change	Cell content in previous version
687	Ockendon Solar Limited	Cat 1, 2 and 3	30-07	CAR	The Applicant and REG - Ockendon Solar Limited signed an agreement in October 2020 to enable the construction of Ockendon Solar Farm and to mitigate construction interfaces. 14-02-2019 Meeting Discussion regarding proposed Ockendon Solar Farm	No Change	
			34-01	CAR	22-02-2019 Email Correspondence attaching minutes of a meeting	No Change	
			34-03	CAR	26-06-2019 Email Correspondence attaching draft minutes of a meeting	No Change	
			34-04	TP	14-08-2019 Email Correspondence attaching updated Heads of Terms and draft plan for proposed retained land	No Change	
			34-05	CAR	15-08-2019 Letter 2019 Post-Statutory consultation notification sent	No Change	
			34-06	CAR	19-09-2019 Meeting Drafting outline Heads of Terms for agreement	No Change	
			35-01	CAR	16-01-2020 Meeting Progressing Heads of Terms	No Change	
			35-02	CAR	23-01-2020 Meeting Progressing Heads of Terms	No Change	

CA (Compulsory acquisition), CAR (Compulsory acquisition of rights over land and temporary possession), TP (Temporary possession)  
 CAS (Compulsory acquisition of subsoil), CASTPS (Compulsory acquisition of subsoil and temporary possession of land at the surface)

							This Version:	Version 2.0 (December 2022)	
							Previous Version:	Version 1.0 (October 2022)	
							Change 1		
No.	Land interest name/organisation and land agent's name (if applicable)	Type of interest	Plot(s)	Land requirement	Status of negotiations with land interest			Cell in this row with change	Cell content in previous version
687 Cont'd			35-05	CAR	27-01-2020	Letter	Supplementary consultation notification sent		
			35-09	CAR	08-04-2020	Email	Correspondence regarding planning application costs	No Change	
			35-12	CA	05-05-2020	Meeting	Legal meeting to finalise agreement	No Change	
			35-18	CA	05-06-2020	Email	Correspondence regarding compensation	No Change	
			35-19	CAR	13-07-2020	Letter	Design Refinement consultation notification sent	No Change	
			36-02	CAR	29-09-2020	Letter	An invitation has been sent to negotiate and acquire land interests by voluntary agreement	No Change	
			36-03	CAR	13-07-2021	Letter	Community Impacts consultation notification sent	No Change	
			36-04	TP	16-07-2021	Email	Correspondence arranging a meeting	No Change	
			36-05	CAR	29-09-2021	Letter	Land Interest Questionnaire sent	No Change	
			36-06	CAR	18-10-2021	Email	Correspondence regarding Land Interest Questionnaire response	No Change	
			38-01	CAR	19-10-2021	Letter	Land Interest Questionnaire response	No Change	
			38-02	TP	21-10-2021	Email	Correspondence regarding Land Interest Questionnaire response	No Change	
			38-05	CA	26-10-2021	Letter	An invitation has been sent to negotiate and acquire land interests by voluntary agreement	No Change	
			38-06	CA	11-05-2022	Letter	Landowner engagement notification sent	No Change	
			38-07	CA	13-05-2022	Letter	Local Refinement consultation notification sent	No Change	
			38-08	CA	17-06-2022	Email	Correspondence regarding Order Limits update	No Change	
			38-09	TP	17-06-2022	Meeting	Discussion regarding Project update and Local Refinement consultation	No Change	
			38-10	TP	04-08-2022	Email	Correspondence regarding notice of solar farm works commencement	No Change	
			38-11	CA	08-08-2022	Email	Correspondence regarding notice of solar farm works commencement	No Change	
			38-12	CA	09-08-2022	Email	Correspondence regarding agreement milestone	No Change	
			38-13	CAR	05-09-2022	Email	Correspondence regarding cooperation agreement	No Change	
			38-14	CAR	09-09-2022	Email	Correspondence regarding cooperation agreement	No Change	
			38-15	CAR	14-09-2022	Meeting	Discussion regarding cooperation agreement	No Change	
38-16	TP	21-09-2022	Email	Correspondence regarding cooperation agreement	No Change				
38-17	CA				No Change				
38-18	TP				No Change				
38-19	TP				No Change				
38-20	CAR				No Change				
38-21	CA				No Change				
38-22	CAR				No Change				
38-23	TP				No Change				

CA (Compulsory acquisition), CAR (Compulsory acquisition of rights over land and temporary possession), TP (Temporary possession)  
 CAS (Compulsory acquisition of subsoil), CASTPS (Compulsory acquisition of subsoil and temporary possession of land at the surface)

						This Version:	Version 2.0 (December 2022)
						Previous Version:	Version 1.0 (October 2022)
						Change 1	
No.	Land interest name/organisation and land agent's name (if applicable)	Type of interest	Plot(s)	Land requirement	Status of negotiations with land interest	Cell in this row with change	Cell content in previous version
			38-24	CAR		No Change	
			38-26	CA		No Change	
			38-27	CA		No Change	
			38-29	TP		No Change	
			38-31	CAR		No Change	
			38-32	CAR		No Change	

CA (Compulsory acquisition), CAR (Compulsory acquisition of rights over land and temporary possession), TP (Temporary possession)  
 CAS (Compulsory acquisition of subsoil), CASTPS (Compulsory acquisition of subsoil and temporary possession of land at the surface)



						This Version:	Version 2.0 (December 2022)
						Previous Version:	Version 1.0 (October 2022)
						Change 1	
No.	Land interest name/organisation and land agent's name (if applicable)	Type of interest	Plot(s)	Land requirement	Status of negotiations with land interest	Cell in this row with change	Cell content in previous version
687 Cont'd			38-34	CAR		No Change	
			38-35	CAR		No Change	
			38-36	TP		No Change	
			38-37	TP		No Change	
			38-38	CAR		No Change	
			38-39	TP		No Change	
			38-40	CAR		No Change	
			38-44	CAR		No Change	
			38-47	CAR		No Change	
			38-64	CAR		No Change	
			39-34	CA		No Change	
			39-71	CA		No Change	
			39-80	TP		No Change	
			39-81	TP		No Change	
			39-83	CAR		No Change	
			39-84	TP		No Change	
			41-02	CAR		No Change	
			41-10	CAR		No Change	
			41-11	CAR		No Change	
			41-12	TP		No Change	
			41-21	CA		No Change	
41-24	CAR	No Change					
41-39	TP	No Change					
41-40	CAR	No Change					
688	Olakunle Olaniyi-Edwards  Tomilola Olaniyi-Edwards	Cat 1 and 3	33-201	CAR	Tenants have received correspondence on the Project and have sufficient information to be aware of the Project and its effect on their tenancy.	No Change	
					13-11-2018 Letter Land Interest Questionnaire sent	No Change	
					13-11-2018 Letter Section 42 Statutory consultation notification sent	No Change	
					15-08-2019 Letter 2019 Post-Statutory consultation notification sent	No Change	
					27-01-2020 Letter Supplementary consultation notification sent	No Change	
					16-03-2020 Letter Land Interest Questionnaire sent	No Change	
					02-07-2020 Letter Land Interest Questionnaire response	No Change	
					13-07-2020 Letter Design Refinement consultation notification sent	No Change	
					13-07-2021 Letter Community Impacts consultation notification sent	No Change	
					13-05-2022 Letter Local Refinement consultation notification sent	No Change	
24-05-2022 Letter Local Refinement consultation extension notification sent	No Change						

CA (Compulsory acquisition), CAR (Compulsory acquisition of rights over land and temporary possession), TP (Temporary possession)  
 CAS (Compulsory acquisition of subsoil), CASTPS (Compulsory acquisition of subsoil and temporary possession of land at the surface)

						This Version:	Version 2.0 (December 2022)
						Previous Version:	Version 1.0 (October 2022)
						Change 1	
No.	Land interest name/organisation and land agent's name (if applicable)	Type of interest	Plot(s)	Land requirement	Status of negotiations with land interest	Cell in this row with change	Cell content in previous version
689	Olawale Olusegun Banjo	Cat 1 and 3	06-128	CA	Property bought under the blight provisions by the Applicant. The occupier is a tenant of the Applicant occupying by way of an Assured Shorthold Tenancy. Possession will be sought under the AST first. 18-08-2022 Letter Local Refinement Consultation notification sent	No Change	
690	Olubukola Aboosedo Akosile	Cat 1 and 3	25-34	CAR	An invitation to negotiate and acquire land interests by voluntary agreement has been sent by letter. 27-01-2020 Letter Supplementary consultation notification sent 13-07-2020 Letter Design Refinement consultation notification sent 29-09-2020 Letter An invitation has been sent to negotiate and acquire land interests by voluntary agreement 13-07-2021 Letter Community Impacts consultation notification sent 26-10-2021 Letter An invitation has been sent to negotiate and acquire land interests by voluntary agreement 13-05-2022 Letter Local Refinement consultation notification sent 24-05-2022 Letter Local Refinement consultation extension notification sent 06-06-2022 Phone Call Conversation regarding voluntary agreement, compensation and Local Refinement consultation	No Change	
691	Oluwafunmilola G Afejuku	Cat 1 and 3	29-117	CA	An invitation to negotiate and acquire land interests by voluntary agreement has been sent by letter. 13-05-2022 Letter Local Refinement consultation notification sent 24-05-2022 Letter Local Refinement consultation extension notification sent	No Change	
692	Oluwatoyin Olayemi Banjo	Cat 1 and 3	06-128	CA	Property bought under the blight provisions by the Applicant. The occupier is a tenant of the Applicant occupying by way of an Assured Shorthold Tenancy. Possession will be sought under the AST first. 18-08-2022 Letter Local Refinement Consultation notification sent	No Change	
693	On Tower UK 1 Limited	Cat 1, 2 and 3	28-115 28-125 28-127 28-128 28-137 28-138	CA CAR CAR CAR CAR CA	Notification of the Project and confirmation of assets has taken place. The draft Development Consent Order contains Protective Provisions for the benefit of statutory undertakers and article 37 of the Development Consent Order (statutory undertakers) is subject to the electronic communications code. The Applicant is progressing a Statement of Common Ground and further negotiations will be progressed up to and during examination. 12-04-2017 Letter Preferred Route Announcement notification sent 27-04-2017 Letter Survey access request sent 17-08-2017 Letter Survey access request sent 31-10-2017 Letter Order Limits update notification sent 14-05-2018 Letter Land Interest Questionnaire sent 20-08-2018 Letter Land Interest Questionnaire sent 03-10-2018 Letter Land Interest Questionnaire response	No Change	

CA (Compulsory acquisition), CAR (Compulsory acquisition of rights over land and temporary possession), TP (Temporary possession)  
CAS (Compulsory acquisition of subsoil), CASTPS (Compulsory acquisition of subsoil and temporary possession of land at the surface)

						This Version:	Version 2.0 (December 2022)
						Previous Version:	Version 1.0 (October 2022)
						Change 1	
No.	Land interest name/organisation and land agent's name (if applicable)	Type of interest	Plot(s)	Land requirement	Status of negotiations with land interest	Cell in this row with change	Cell content in previous version
					09-10-2018 Letter Section 42 Statutory consultation notification sent		
					13-11-2018 Letter Land Interest Questionnaire response	No Change	
					10-12-2018 Letter Land Interest Questionnaire response	No Change	
						No Change	

CA (Compulsory acquisition), CAR (Compulsory acquisition of rights over land and temporary possession), TP (Temporary possession)  
 CAS (Compulsory acquisition of subsoil), CASTPS (Compulsory acquisition of subsoil and temporary possession of land at the surface)

						This Version:	Version 2.0 (December 2022)
						Previous Version:	Version 1.0 (October 2022)
						Change 1	
No.	Land interest name/organisation and land agent's name (if applicable)	Type of interest	Plot(s)	Land requirement	Status of negotiations with land interest	Cell in this row with change	Cell content in previous version
693 Cont'd					04-06-2019 Meeting Initial meeting and Project introduction		
					09-09-2019 Meeting Discussion regarding progress meeting and Project update	No Change	
					08-11-2019 Letter Land Interest Questionnaire sent	No Change	
					27-01-2020 Letter Supplementary consultation notification sent	No Change	
					03-02-2020 Email Correspondence regarding land referencing	No Change	
					16-03-2020 Letter Land Interest Questionnaire sent	No Change	
					13-07-2020 Letter Design Refinement consultation notification sent	No Change	
					13-07-2021 Letter Community Impacts consultation notification sent	No Change	
					05-04-2022 Email Correspondence regarding survey access request	No Change	
					13-05-2022 Letter Local Refinement consultation notification sent	No Change	
					24-05-2022 Letter Local Refinement consultation extension notification sent	No Change	
					01-09-2022 Letter Landowner engagement notification sent	No Change	
694	On Tower UK 2 Limited	Cat 1, 2 and 3	44-04	TP	Notification of the Project and confirmation of assets has taken place. The draft Development Consent Order contains Protective Provisions for the benefit of statutory undertakers and article 37 of the Development Consent Order (statutory undertakers) is subject to the electronic communications code. The Applicant is progressing a Statement of Common Ground and further negotiations will be progressed up to and during examination.		
					12-04-2017 Letter Preferred Route Announcement notification sent	No Change	
					44-11 CAR 27-04-2017 Letter Survey access request sent	No Change	
					44-18 CA 17-08-2017 Letter Survey access request sent	No Change	
					45-79 TP 31-10-2017 Letter Order Limits update notification sent	No Change	
					45-80 CA 14-05-2018 Letter Land Interest Questionnaire sent	No Change	
					45-87 CAR 20-08-2018 Letter Land Interest Questionnaire sent	No Change	
					45-88 TP 03-10-2018 Letter Land Interest Questionnaire response	No Change	
					45-89 CAR 09-10-2018 Letter Section 42 Statutory consultation notification sent	No Change	
					45-107 TP 13-11-2018 Letter Land Interest Questionnaire response	No Change	
					45-108 CAR 10-12-2018 Letter Land Interest Questionnaire response	No Change	
					45-111 CAR 04-06-2019 Meeting Initial meeting and Project introduction	No Change	

CA (Compulsory acquisition), CAR (Compulsory acquisition of rights over land and temporary possession), TP (Temporary possession)  
 CAS (Compulsory acquisition of subsoil), CASTPS (Compulsory acquisition of subsoil and temporary possession of land at the surface)

						This Version:	Version 2.0 (December 2022)
						Previous Version:	Version 1.0 (October 2022)
						Change 1	
No.	Land interest name/organisation and land agent's name (if applicable)	Type of interest	Plot(s)	Land requirement	Status of negotiations with land interest	Cell in this row with change	Cell content in previous version
			45-115	CA	15-08-2019 Letter 2019 Post-Statutory consultation notification sent		
			45-117	CA	09-09-2019 Meeting Discussion regarding progress meeting and Project update	No Change	
					08-11-2019 Letter Land Interest Questionnaire sent	No Change	
					27-01-2020 Letter Supplementary consultation notification sent	No Change	
					03-02-2020 Email Correspondence regarding land referencing	No Change	
					16-03-2020 Letter Land Interest Questionnaire sent	No Change	

CA (Compulsory acquisition), CAR (Compulsory acquisition of rights over land and temporary possession), TP (Temporary possession)  
 CAS (Compulsory acquisition of subsoil), CASTPS (Compulsory acquisition of subsoil and temporary possession of land at the surface)

						This Version:	Version 2.0 (December 2022)
						Previous Version:	Version 1.0 (October 2022)
						Change 1	
No.	Land interest name/organisation and land agent's name (if applicable)	Type of interest	Plot(s)	Land requirement	Status of negotiations with land interest	Cell in this row with change	Cell content in previous version
694 Cont'd					13-07-2020 Letter Design Refinement consultation notification sent	No Change	
					13-07-2021 Letter Community Impacts consultation notification sent		
					05-04-2022 Email Correspondence regarding survey access request		
					13-05-2022 Letter Local Refinement consultation notification sent		
					24-05-2022 Letter Local Refinement consultation extension notification sent		
					01-09-2022 Letter Landowner engagement notification sent		
695	On Tower UK Limited	Cat 1, 2 and 3			Notification of the Project and confirmation of assets has taken place. The draft Development Consent Order contains Protective Provisions for the benefit of statutory undertakers and article 37 of the Development Consent Order (statutory undertakers) is subject to the electronic communications code. The Applicant is progressing a Statement of Common Ground and further negotiations will be progressed up to and during examination.	No Change	
					12-04-2017 Letter Preferred Route Announcement notification sent		
					27-04-2017 Letter Survey access request sent		
					17-08-2017 Letter Survey access request sent		
					31-10-2017 Letter Order Limits update notification sent		
					14-05-2018 Letter Land Interest Questionnaire sent		
					20-08-2018 Letter Land Interest Questionnaire sent		
					03-10-2018 Letter Land Interest Questionnaire response		
					09-10-2018 Letter Section 42 Statutory consultation notification sent		
					13-11-2018 Letter Land Interest Questionnaire response		
					10-12-2018 Letter Land Interest Questionnaire response		
					04-06-2019 Meeting Initial meeting and Project introduction		
					15-08-2019 Letter 2019 Post-Statutory consultation notification sent		
					09-09-2019 Meeting Discussion regarding progress meeting and Project update		
					08-11-2019 Letter Land Interest Questionnaire sent		
					27-01-2020 Letter Supplementary consultation notification sent		
					03-02-2020 Email Correspondence regarding land referencing		
16-03-2020 Letter Land Interest Questionnaire sent							

CA (Compulsory acquisition), CAR (Compulsory acquisition of rights over land and temporary possession), TP (Temporary possession)  
 CAS (Compulsory acquisition of subsoil), CASTPS (Compulsory acquisition of subsoil and temporary possession of land at the surface)

							This Version:	Version 2.0 (December 2022)	
							Previous Version:	Version 1.0 (October 2022)	
							Change 1		
No.	Land interest name/organisation and land agent's name (if applicable)	Type of interest	Plot(s)	Land requirement	Status of negotiations with land interest			Cell in this row with change	Cell content in previous version
			28-128	CAR	13-07-2020	Letter	Design Refinement consultation notification sent	No Change	
			28-137	CAR	13-07-2021	Letter	Community Impacts consultation notification sent	No Change	
			28-138	CA	05-04-2022	Email	Correspondence regarding survey access request	No Change	
					13-05-2022	Letter	Local Refinement consultation notification sent	No Change	
					24-05-2022	Letter	Local Refinement consultation extension notification sent	No Change	
					01-09-2022	Letter	Landowner engagement notification sent	No Change	

CA (Compulsory acquisition), CAR (Compulsory acquisition of rights over land and temporary possession), TP (Temporary possession)  
 CAS (Compulsory acquisition of subsoil), CASTPS (Compulsory acquisition of subsoil and temporary possession of land at the surface)

						This Version:	Version 2.0 (December 2022)
						Previous Version:	Version 1.0 (October 2022)
						Change 1	
No.	Land interest name/organisation and land agent's name (if applicable)	Type of interest	Plot(s)	Land requirement	Status of negotiations with land interest	Cell in this row with change	Cell content in previous version
696	AutumnWindow Limited  AutumnWindow No.2 Limited	Cat 1, 2 and 3	04-135	CA	Notification of the Project and confirmation of assets has taken place. The draft Development Consent Order contains Protective Provisions for the benefit of statutory undertakers and prohibits compulsory acquisition of any of their apparatus without consent. Further negotiations will be progressed up to and during examination.		
					12-04-2017 Letter Preferred Route Announcement notification sent	No Change	
					17-08-2017 Letter Survey access request sent	No Change	
					05-09-2017 Letter Survey access request sent	No Change	
					31-10-2017 Letter Order Limits update notification sent	No Change	
					01-11-2017 Letter Development boundary update sent	No Change	
					14-05-2018 Letter Land Interest Questionnaire sent	No Change	
					20-08-2018 Letter Land Interest Questionnaire sent	No Change	
					09-10-2018 Letter Section 42 Statutory consultation notification sent	No Change	
					24-01-2019 Letter Land Interest Questionnaire response	No Change	
					15-08-2019 Letter 2019 Post-Statutory consultation notification sent	No Change	
					05-09-2019 Email Correspondence regarding land referencing	No Change	
					27-01-2020 Letter Supplementary consultation notification sent	No Change	
					13-07-2020 Letter Design Refinement consultation notification sent	No Change	
					29-09-2020 Letter An invitation has been sent to negotiate and acquire land interests by voluntary agreement	No Change	
					14-07-2021 Letter Community Impacts consultation notification sent	No Change	
					26-10-2021 Letter An invitation has been sent to negotiate and acquire land interests by voluntary agreement	No Change	
					12-05-2022 Letter Local Refinement consultation notification sent	No Change	
					12-05-2022 Letter Landowner engagement notification sent	No Change	
					24-05-2022 Letter Local Refinement consultation extension notification sent	No Change	
01-09-2022 Letter Landowner engagement notification sent	No Change						
697	Orsett Fen Rights Holders  (C. H. Cole & Sons, E.and K.Benton Limited,	Cat 1 and 3	35-11	CAR	Engagement with the Rights Holders has been ongoing since May 2017. Discussions have also taken place regarding the Rights Holders during various meetings with the Cole family (the majority rights holder). Proposals for replacement common land have been developed over the course of engagement with the Rights Holders and were updated to the current proposal at Community Impacts consultation in June 2021. The status of the common land and the structure of rights and ownership is complex, the Applicant has agreed to fund independent legal advice for the Rights Holders due the specialist issues involved. Discussions with the Rights Holders, their agent and legal advisors are ongoing.		
					20-08-2018 Letter Land Interest Questionnaire sent	No Change	
			35-13	CAR	23-05-2019 Meeting Discussion regarding registration of land and open space report	No Change	
			35-14	CA	11-06-2019 Letter Land Interest Questionnaire response	No Change	

CA (Compulsory acquisition), CAR (Compulsory acquisition of rights over land and temporary possession), TP (Temporary possession)  
 CAS (Compulsory acquisition of subsoil), CASTPS (Compulsory acquisition of subsoil and temporary possession of land at the surface)



							This Version:	Version 2.0 (December 2022)	
							Previous Version:	Version 1.0 (October 2022)	
							Change 1		
No.	Land interest name/organisation and land agent's name (if applicable)	Type of interest	Plot(s)	Land requirement	Status of negotiations with land interest			Cell in this row with change	Cell content in previous version
	John Wordley and Thurrock Council)		35-15	CA	12-07-2019	Letter	Land Interest Questionnaire sent	No Change	
	Tom French - BTF Partnership (as agent)		35-16	CA	27-01-2020	Letter	Supplementary consultation notification sent	No Change	
			35-21	CAR	01-06-2020	Meeting	Discussion regarding proposed replacement common area which will be presented at Design Refinement consultation	No Change	
			35-22	CA	03-07-2020	Email	Correspondence attaching minutes of a meeting	No Change	
			35-39	CA	13-07-2020	Letter	Design Refinement consultation notification sent	No Change	

CA (Compulsory acquisition), CAR (Compulsory acquisition of rights over land and temporary possession), TP (Temporary possession)  
 CAS (Compulsory acquisition of subsoil), CASTPS (Compulsory acquisition of subsoil and temporary possession of land at the surface)

							This Version:	Version 2.0 (December 2022)			
							Previous Version:	Version 1.0 (October 2022)			
							Change 1				
No.	Land interest name/organisation and land agent's name (if applicable)	Type of interest	Plot(s)	Land requirement	Status of negotiations with land interest			Cell in this row with change	Cell content in previous version		
697 Cont'd			35-40	CA	24-09-2020	Meeting	Discussion regarding Statement of Common Ground, option agreement and potential early access for environmental mitigation works	No Change			
			35-47	CA	29-09-2020	Letter	An invitation has been sent to negotiate and acquire land interests by voluntary agreement	No Change			
			35-50	CA	22-10-2020	Meeting	Regular catch up meeting with agent to discuss status and case progress - no update	No Change			
			37-01	CA	27-10-2020	Email	Correspondence attaching minutes of a meeting	No Change			
			37-02	CA	30-10-2020	Meeting	Discussion regarding replacement land and ecological mitigation	No Change			
			38-52	CAR	05-11-2020	Meeting	Regular catch up meeting with agent to discuss status and case progress - no update	No Change			
			38-54	CAR	05-11-2020	Email	Correspondence regarding proposed method of acquiring required area of Orsett Fen common	No Change			
			38-55	CAR	03-12-2020	Email	Correspondence requesting further information about Orsett Fen common and the Rights Holders, and discussion regarding potential replacement land for the common	No Change			
			38-57	CA	07-12-2020	Email	Correspondence requesting further information about Orsett Fen common	No Change			
			38-58	CA	17-12-2020	Meeting	Discussion regarding replacement land proposal	No Change			
							14-01-2021	Meeting	Regular catch up meeting with agent - agent to discuss appointing legal advisors with client	No Change	
							09-02-2021	Meeting	Discussion regarding update on replacement land proposal	No Change	
							11-02-2021	Meeting	Discussion regarding briefing note on Project proposals for the Orsett Fen and suggesting the Orsett Fen Right Holders seek independent legal advice	No Change	
							11-02-2021	Email	Correspondence attaching briefing note on Project proposals for the Orsett Fen and suggesting the Orsett Fen Right Holders seek independent legal advice	No Change	
							11-03-2021	Meeting	Regular catch up meeting with agent to discuss status and case progress - no update	No Change	
							23-04-2021	Meeting	Regular catch up meeting with agent to discuss status and case progress - no update	No Change	
							05-05-2021	Email	Correspondence requesting update on legal advice	No Change	
							13-05-2021	Meeting	Regular catch up meeting with agent to discuss status and case progress - no update	No Change	
							15-06-2021	Email	Correspondence regarding Project proposals and relevant statutes which apply to the land	No Change	
							18-06-2021	Meeting	Regular catch up meeting with agent to discuss status and case progress - no update	No Change	
							25-06-2021	Email	Correspondence regarding potential replacement land for areas of Orsett Fen common required by the Project	No Change	
							13-07-2021	Letter	Community Impacts consultation notification sent	No Change	
							13-07-2021	Meeting	Regular catch up meeting with agent to discuss status and case progress - no update	No Change	
							28-07-2021	Meeting	Regular catch up meeting with agent to discuss status and case progress - no update	No Change	
				20-08-2021	Meeting	Regular catch up meeting with agent to discuss status and case progress - no update	No Change				
				15-09-2021	Meeting	Regular catch up meeting with agent to discuss status and case progress - no update	No Change				
				13-10-2021	Meeting	Regular catch up meeting with agent to discuss status and case progress - no update	No Change				

CA (Compulsory acquisition), CAR (Compulsory acquisition of rights over land and temporary possession), TP (Temporary possession)  
 CAS (Compulsory acquisition of subsoil), CASTPS (Compulsory acquisition of subsoil and temporary possession of land at the surface)

						This Version:	Version 2.0 (December 2022)
						Previous Version:	Version 1.0 (October 2022)
						Change 1	
No.	Land interest name/organisation and land agent's name (if applicable)	Type of interest	Plot(s)	Land requirement	Status of negotiations with land interest	Cell in this row with change	Cell content in previous version
					10-11-2021 Meeting Regular catch up meeting with agent to discuss status and case progress - no update	No Change	
					26-01-2022 Email Correspondence regarding effect of Project on property and legal fees	No Change	
					07-02-2022 Meeting Regular catch up meeting with agent - legal firm being instructed to provide advice to client	No Change	
					01-03-2022 Meeting Regular catch up meeting with agent to discuss status and case progress - no update	No Change	
					04-04-2022 Meeting Regular catch up meeting with agent - a meeting had been held with the legal advisors regarding the proposals and potential alternatives, a follow up report is expected in due course	No Change	
					03-05-2022 Meeting Regular catch up meeting with agent to discuss status and case progress - no update	No Change	

CA (Compulsory acquisition), CAR (Compulsory acquisition of rights over land and temporary possession), TP (Temporary possession)  
 CAS (Compulsory acquisition of subsoil), CASTPS (Compulsory acquisition of subsoil and temporary possession of land at the surface)

						This Version:	Version 2.0 (December 2022)
						Previous Version:	Version 1.0 (October 2022)
						Change 1	
No.	Land interest name/organisation and land agent's name (if applicable)	Type of interest	Plot(s)	Land requirement	Status of negotiations with land interest	Cell in this row with change	Cell content in previous version
697 Cont'd					13-05-2022 Letter Local Refinement consultation notification sent		
					24-05-2022 Letter Local Refinement consultation extension notification sent	No Change	
					30-05-2022 Meeting Regular catch up meeting with agent to discuss status and case progress - no update	No Change	
					21-06-2022 Meeting Regular catch up meeting with agent to discuss status and case progress - no update	No Change	
					27-06-2022 Email Correspondence regarding unregistered land, Development Consent Order process and valuation	No Change	
					08-07-2022 Email Correspondence regarding legal policy and land interests	No Change	
					25-07-2022 Meeting Regular catch up meeting with agent to discuss status and case progress - no update	No Change	
					15-08-2022 Meeting Regular catch up meeting with agent to discuss status and case progress - with agent to re-engage with lawyers and client with a view to arrange all parties legal meeting to discuss proposals	No Change	
					31-08-2022 Meeting Discussion regarding replacement common land proposals	No Change	
					01-09-2022 Email Correspondence regarding replacement common land proposals	No Change	
					05-09-2022 Meeting Regular catch up meeting with agent to discuss status and case progress - with agent to arrange legal meeting	No Change	
698	Orsett Quarry Limited	Cat 1, 2 and 3	21-10	TP	An invitation to negotiate and acquire land interests by voluntary agreement has been sent by letter.	No Change	
					12-04-2017 Letter Preferred Route Announcement notification sent	No Change	
					17-08-2017 Letter Survey access request sent	No Change	
					27-01-2020 Letter Supplementary consultation notification sent	No Change	
					13-07-2020 Letter Design Refinement consultation notification sent	No Change	
					29-09-2020 Letter An invitation has been sent to negotiate and acquire land interests by voluntary agreement	No Change	
					13-07-2021 Letter Community Impacts consultation notification sent	No Change	
					26-10-2021 Letter An invitation has been sent to negotiate and acquire land interests by voluntary agreement	No Change	
					13-05-2022 Letter Local Refinement consultation notification sent	No Change	
					24-05-2022 Letter Local Refinement consultation extension notification sent	No Change	
699	Orsett Show Ground Limited Tom French - BTF Partnership	Cat 1 and 3	32-59	CAR	Engagement with Orsett Show Ground Limited has taken place since 2018, discussions have also been held during meetings with C. H. Cole & Sons. Proposals for a replacement area for the Showground were presented prior to Design Refinement consultation and subsequently not progressed following feedback from the company. Proposals for a gas pipeline diversion have been refined to reduce impact and the amount of Showground land in the Order Limits. This would ensure that the site could continue to operate during construction of the Project. The Applicant would work with the company to mitigate impacts during construction. Opportunity to acquire the permanent land interests required has been discussed.	No Change	
					04-05-2017 Email Correspondence regarding survey access	No Change	
					05-09-2017 Email Discussion regarding Statutory Consultation and rectory road	No Change	

CA (Compulsory acquisition), CAR (Compulsory acquisition of rights over land and temporary possession), TP (Temporary possession)  
 CAS (Compulsory acquisition of subsoil), CASTPS (Compulsory acquisition of subsoil and temporary possession of land at the surface)

							This Version:	Version 2.0 (December 2022)	
							Previous Version:	Version 1.0 (October 2022)	
							Change 1		
No.	Land interest name/organisation and land agent's name (if applicable)	Type of interest	Plot(s)	Land requirement	Status of negotiations with land interest			Cell in this row with change	Cell content in previous version
	<i>(as agent)</i>		32-64	CA	31-10-2017	Letter	Order Limits update notification sent	No Change	
			32-65	CA	13-06-2018	Email	Correspondence regarding survey works	No Change	
			32-66	TP	11-07-2018	Email	Correspondence regarding Project update	No Change	
					19-07-2018	Email	Correspondence regarding Statutory consultation and rectory road	No Change	

CA (Compulsory acquisition), CAR (Compulsory acquisition of rights over land and temporary possession), TP (Temporary possession)  
 CAS (Compulsory acquisition of subsoil), CASTPS (Compulsory acquisition of subsoil and temporary possession of land at the surface)

						This Version:	Version 2.0 (December 2022)
						Previous Version:	Version 1.0 (October 2022)
						Change 1	
No.	Land interest name/organisation and land agent's name (if applicable)	Type of interest	Plot(s)	Land requirement	Status of negotiations with land interest	Cell in this row with change	Cell content in previous version
699 Cont'd					19-07-2018 Phone Call Conversation regarding effect of Project on property	No Change	
					02-08-2018 Email Correspondence regarding agent fees	No Change	
					09-08-2018 Email Correspondence regarding fee policy	No Change	
					14-08-2018 Email Correspondence regarding survey payment	No Change	
					20-08-2018 Letter Land Interest Questionnaire sent	No Change	
					29-08-2018 Email Correspondence arranging a meeting	No Change	
					19-09-2018 Email Correspondence regarding Land Interest Questionnaire	No Change	
					19-09-2018 Meeting Discussion regarding environmental mitigation	No Change	
					26-09-2018 Email Correspondence requesting survey access	No Change	
					28-09-2018 Letter Land Interest Questionnaire response	No Change	
					09-10-2018 Letter Section 42 Statutory consultation notification sent	No Change	
					18-03-2019 Email Correspondence regarding compensation	No Change	
					25-03-2019 Email Correspondence regarding survey access	No Change	
					26-03-2019 Email Correspondence requesting survey access	No Change	
					15-08-2019 Letter 2019 Post-Statutory consultation notification sent	No Change	
					19-08-2019 Email Correspondence regarding survey licence	No Change	
					03-12-2019 Email Correspondence regarding survey works	No Change	
					13-12-2019 Email Correspondence attaching draft minutes of a meeting	No Change	
					09-01-2020 Email Correspondence regarding Land Interest Questionnaire	No Change	
					27-01-2020 Letter Supplementary consultation notification sent	No Change	
					16-03-2020 Email Correspondence regarding survey consent form	No Change	
					17-03-2020 Email Correspondence regarding survey access request	No Change	
					01-06-2020 Meeting Discussion regarding Project update and replacement area proposals for the Showground	No Change	
					09-06-2020 Email Correspondence regarding survey works	No Change	
02-07-2020 Email Correspondence regarding title ownership	No Change						
09-07-2020 Email Correspondence regarding survey works	No Change						
13-07-2020 Letter Design Refinement consultation notification sent	No Change						

CA (Compulsory acquisition), CAR (Compulsory acquisition of rights over land and temporary possession), TP (Temporary possession)  
 CAS (Compulsory acquisition of subsoil), CASTPS (Compulsory acquisition of subsoil and temporary possession of land at the surface)

						This Version:	Version 2.0 (December 2022)
						Previous Version:	Version 1.0 (October 2022)
						Change 1	
No.	Land interest name/organisation and land agent's name (if applicable)	Type of interest	Plot(s)	Land requirement	Status of negotiations with land interest	Cell in this row with change	Cell content in previous version
					20-07-2020 Email Correspondence regarding survey works	No Change	
					02-09-2020 Email Correspondence responding to queries on effect of Project on property	No Change	
					24-09-2020 Meeting Discussion regarding proposed replacement Showground area, Statements of Common Ground, pre-examination acquisition or option agreement	No Change	
					13-10-2020 Email Correspondence regarding Section 253 Agreement	No Change	
					22-10-2020 Meeting Regular catch up meeting with agent to discuss status and case progress	No Change	
					27-10-2020 Email Correspondence regarding demobilisation of survey works	No Change	
					28-10-2020 Email Correspondence regarding construction	No Change	
					05-11-2020 Meeting Regular catch up meeting with agent to discuss status and case progress	No Change	
					27-11-2020 Meeting Discussion regarding Statutory consultation, the proposed re-alignment of Rectory Road and the impact on the Showground	No Change	

CA (Compulsory acquisition), CAR (Compulsory acquisition of rights over land and temporary possession), TP (Temporary possession)  
 CAS (Compulsory acquisition of subsoil), CASTPS (Compulsory acquisition of subsoil and temporary possession of land at the surface)

						This Version:	Version 2.0 (December 2022)
						Previous Version:	Version 1.0 (October 2022)
						Change 1	
No.	Land interest name/organisation and land agent's name (if applicable)	Type of interest	Plot(s)	Land requirement	Status of negotiations with land interest	Cell in this row with change	Cell content in previous version
699 Cont'd					22-01-2021 Email Correspondence regarding Land Interest Questionnaire	No Change	
					11-02-2021 Meeting Meeting with agent to confirm that, following client feedback and further investigations, the proposed replacement area for the Orsett Showground had been removed from the Order Limits	No Change	
					02-06-2021 Email Correspondence regarding survey payment	No Change	
					18-06-2021 Meeting Regular catch up meeting with agent to discuss status and case progress	No Change	
					13-07-2021 Letter Community Impacts consultation notification sent	No Change	
					13-07-2021 Meeting Meeting with agent to explain that the route of a proposed high pressure gas pipeline diversion had been refined. This reduced impacts and the amount of Showground land in the Order Limits	No Change	
					23-09-2021 Email Correspondence regarding current and future electricity supply needs for Orsett Showground	No Change	
					26-10-2021 Letter An invitation has been sent to negotiate and acquire land interests by voluntary agreement	No Change	
					26-10-2021 Email Correspondence consulting on proposed locations of power kiosk and offer of meeting to discuss further if needed	No Change	
					28-10-2021 Email Correspondence confirming proposed location of power kiosk	No Change	
					10-11-2021 Meeting Meeting confirming the proposed location of the power kiosk was agreed	No Change	
					11-11-2021 Email Correspondence regarding interest in voluntary agreement	No Change	
					06-01-2022 Email Correspondence regarding Heads of Terms for voluntary cooperation agreement	No Change	
					04-04-2022 Meeting Regular catch up meeting with agent to discuss status and case progress - no update	No Change	
					13-05-2022 Letter Local Refinement consultation notification sent	No Change	
					24-05-2022 Letter Local Refinement consultation extension notification sent	No Change	
					25-05-2022 Phone Call Conversation regarding Project proposals and compensation	No Change	
					25-07-2022 Meeting Regular catch up meeting with agent to discuss status and case progress - no update	No Change	
					15-08-2022 Meeting Regular catch up meeting with agent to discuss status and case progress - voluntary agreement unlikely to be of interest to client until clarity on restrictions on use above gas pipeline diversion is known	No Change	
					05-09-2022 Meeting Regular catch up meeting with agent to discuss status and case progress - discussed construction interfaces around the Orsett Show, Applicant to look into options	No Change	
700	Oscar Edward Rendall Todd Tabitha Mary Anne Rendall Tom French - BTF Partnership <i>(as agent)</i>	Cat 1 and 3	04-92	CAR	The Applicant is progressing negotiations with the agent regarding acquisition of the property.	No Change	
					09-10-2018 Letter Land Interest Questionnaire sent	No Change	
					09-10-2018 Letter Section 42 Statutory consultation notification sent	No Change	
					08-02-2019 Letter Land Interest Questionnaire reminder sent	No Change	
					02-05-2019 Email Correspondence regarding survey access	No Change	
					10-10-2019 Email Correspondence regarding survey access	No Change	

CA (Compulsory acquisition), CAR (Compulsory acquisition of rights over land and temporary possession), TP (Temporary possession)  
 CAS (Compulsory acquisition of subsoil), CASTPS (Compulsory acquisition of subsoil and temporary possession of land at the surface)



						This Version:	Version 2.0 (December 2022)
						Previous Version:	Version 1.0 (October 2022)
						Change 1	
No.	Land interest name/organisation and land agent's name (if applicable)	Type of interest	Plot(s)	Land requirement	Status of negotiations with land interest	Cell in this row with change	Cell content in previous version
					27-01-2020 Letter Supplementary consultation notification sent	No Change	
					26-03-2020 Letter Land Interest Questionnaire sent	No Change	
					13-07-2020 Letter Design Refinement consultation notification sent	No Change	
					29-09-2020 Letter An invitation has been sent to negotiate and acquire land interests by voluntary agreement	No Change	
					22-10-2020 Meeting Meeting with agent who agreed to put discussions on hold pending further information	No Change	
					13-07-2021 Letter Community Impacts consultation notification sent	No Change	

CA (Compulsory acquisition), CAR (Compulsory acquisition of rights over land and temporary possession), TP (Temporary possession)  
 CAS (Compulsory acquisition of subsoil), CASTPS (Compulsory acquisition of subsoil and temporary possession of land at the surface)

						This Version:	Version 2.0 (December 2022)
						Previous Version:	Version 1.0 (October 2022)
						Change 1	
No.	Land interest name/organisation and land agent's name (if applicable)	Type of interest	Plot(s)	Land requirement	Status of negotiations with land interest	Cell in this row with change	Cell content in previous version
700 Cont'd					06-09-2021 Email Correspondence regarding land use	No Change	
					15-09-2021 Meeting Discussion with agent who explained that the client is seeking to re-engage regarding voluntary acquisition of land	No Change	
					28-09-2021 Email Correspondence requesting survey access	No Change	
					29-09-2021 Email Correspondence regarding survey access consent form	No Change	
					13-10-2021 Meeting Discussion with agent regarding blight notice	No Change	
					26-10-2021 Letter An invitation has been sent to negotiate and acquire land interests by voluntary agreement	No Change	
					10-11-2021 Meeting Discussion with agent regarding blight notice	No Change	
					03-02-2022 Email Correspondence regarding blight application	No Change	
					07-02-2022 Meeting Discussion with agent regarding blight notice	No Change	
					08-02-2022 Email Correspondence regarding blight application	No Change	
					01-03-2022 Meeting The Applicant confirmed that a blight notice in relation to the property would be accepted	No Change	
					04-04-2022 Meeting Discussion to confirm agent will inspect and value the property	No Change	
					09-05-2022 Email Correspondence regarding survey access request	No Change	
					13-05-2022 Letter Local Refinement consultation notification sent	No Change	
					24-05-2022 Letter Local Refinement consultation extension notification sent	No Change	
					10-06-2022 Email Correspondence regarding survey access request	No Change	
					29-06-2022 Email Correspondence regarding survey access request	No Change	
					25-07-2022 Meeting The agent confirmed that an inspection of the property had been undertaken and that a valuation was being prepared	No Change	
					15-08-2022 Meeting Regular catch up meeting with agent to discuss status and case progress - agent to send draft valuation to the Applicant's valuers for consideration	No Change	
05-09-2022 Meeting Regular catch up meeting with agent to discuss status and case progress - with agent to confirm valuation with client	No Change						
701	P.W. Leeman Limited Richard Brian Leeman Ed Fowler - Cripps Pemberton Greenish <i>(as agent)</i>	Cat 1, 2 and 3	23-78	CA	Contact has been made with landowner who is aware of the Project and its effect on their property. An invitation to negotiate and acquire land interests by voluntary agreement has been sent by letter and meetings held. Attempts to progress this and mitigate impacts elsewhere will continue.	No Change	
					12-04-2017 Letter Preferred Route Announcement notification sent	No Change	
					02-06-2017 Meeting Discussion regarding all aspects of the Project	No Change	
					17-08-2017 Letter Survey access request sent	No Change	
					13-09-2017 Phone Call Conversation regarding survey works and survey access	No Change	
					31-10-2017 Letter Order Limits update notification sent	No Change	
23-97	CAR	14-05-2018 Letter Land Interest Questionnaire sent	No Change				

CA (Compulsory acquisition), CAR (Compulsory acquisition of rights over land and temporary possession), TP (Temporary possession)  
 CAS (Compulsory acquisition of subsoil), CASTPS (Compulsory acquisition of subsoil and temporary possession of land at the surface)

						This Version:	Version 2.0 (December 2022)
						Previous Version:	Version 1.0 (October 2022)
						Change 1	
No.	Land interest name/organisation and land agent's name (if applicable)	Type of interest	Plot(s)	Land requirement	Status of negotiations with land interest	Cell in this row with change	Cell content in previous version
			23-101	TP	18-06-2018 Email Correspondence regarding Land Interest Questionnaire	No Change	
			23-110	CAR	03-07-2018 Phone Call Conversation regarding survey access	No Change	
			23-111	TP	22-08-2018 Letter Land Interest Questionnaire response	No Change	
			23-114	TP	09-10-2018 Letter Section 42 Statutory consultation notification sent	No Change	
			23-122	TP	24-01-2019 Email Correspondence regarding land referencing	No Change	

CA (Compulsory acquisition), CAR (Compulsory acquisition of rights over land and temporary possession), TP (Temporary possession)  
 CAS (Compulsory acquisition of subsoil), CASTPS (Compulsory acquisition of subsoil and temporary possession of land at the surface)

						This Version:	Version 2.0 (December 2022)
						Previous Version:	Version 1.0 (October 2022)
						Change 1	
No.	Land interest name/organisation and land agent's name (if applicable)	Type of interest	Plot(s)	Land requirement	Status of negotiations with land interest	Cell in this row with change	Cell content in previous version
701 Cont'd					29-01-2019 Email Correspondence requesting survey access	No Change	
					26-03-2019 Email Correspondence regarding survey works	No Change	
					10-07-2019 Email Correspondence regarding survey access	No Change	
					15-08-2019 Letter 2019 Post-Statutory consultation notification sent	No Change	
					27-01-2020 Letter Supplementary consultation notification sent	No Change	
					25-02-2020 Email Correspondence regarding survey works	No Change	
					28-02-2020 Email Correspondence regarding survey works	No Change	
					04-03-2020 Email Correspondence regarding survey works	No Change	
					01-07-2020 Email Correspondence regarding survey works	No Change	
					13-07-2020 Letter Design Refinement consultation notification sent	No Change	
					29-09-2020 Letter An invitation has been sent to negotiate and acquire land interests by voluntary agreement	No Change	
					09-10-2020 Email Correspondence regarding voluntary agreement	No Change	
					12-10-2020 Email Correspondence regarding survey consent form	No Change	
					16-11-2020 Email Correspondence regarding interest in voluntary agreement	No Change	
					18-11-2020 Email Correspondence regarding land acquisition programme	No Change	
					02-02-2021 Email Correspondence regarding survey works	No Change	
					13-07-2021 Letter Community Impacts consultation notification sent	No Change	
					26-10-2021 Letter An invitation has been sent to negotiate and acquire land interests by voluntary agreement	No Change	
					01-11-2021 Email Correspondence regarding interest in voluntary agreement	No Change	
					05-01-2022 Email Correspondence arranging a meeting	No Change	
					06-01-2022 Email Correspondence attaching Heads of Terms for voluntary cooperation agreement	No Change	
					11-01-2022 Email Correspondence regarding fee policy	No Change	
					11-01-2022 Meeting Discussion regarding voluntary agreement, effect of Project on property and mitigation	No Change	
					27-01-2022 Email Correspondence confirming fee policy and compensation payment	No Change	
				13-05-2022 Letter Local Refinement consultation notification sent	No Change		
				23-05-2022 Email Correspondence requesting survey access	No Change		
				24-05-2022 Letter Local Refinement consultation extension notification sent	No Change		

CA (Compulsory acquisition), CAR (Compulsory acquisition of rights over land and temporary possession), TP (Temporary possession)  
 CAS (Compulsory acquisition of subsoil), CASTPS (Compulsory acquisition of subsoil and temporary possession of land at the surface)

						This Version:	Version 2.0 (December 2022)
						Previous Version:	Version 1.0 (October 2022)
						Change 1	
No.	Land interest name/organisation and land agent's name (if applicable)	Type of interest	Plot(s)	Land requirement	Status of negotiations with land interest	Cell in this row with change	Cell content in previous version
					09-08-2022 Email Correspondence regarding survey payment	No Change	
702	Pamela Celeste March Trevor Andrew March	Cat 1, 2 and 3	20-64	CA	Discussions have been held with landowner during meetings and at several consultation event, they are aware of the Project and their ability to serve a blight notice. An invitation to negotiate and acquire land interests by voluntary agreement has been sent by letter, and an acquisition would proceed if a blight notice is received.	No Change	
					31-10-2017 Letter Order Limits update notification sent	No Change	
					27-04-2018 Phone Call Conversation regarding survey access	No Change	
					20-08-2018 Letter Land Interest Questionnaire sent	No Change	
					28-09-2018 Letter Land Interest Questionnaire response	No Change	
					09-10-2018 Letter Section 42 Statutory consultation notification sent	No Change	
					15-08-2019 Letter 2019 Post-Statutory consultation notification sent	No Change	

CA (Compulsory acquisition), CAR (Compulsory acquisition of rights over land and temporary possession), TP (Temporary possession)  
 CAS (Compulsory acquisition of subsoil), CASTPS (Compulsory acquisition of subsoil and temporary possession of land at the surface)

							This Version:	Version 2.0 (December 2022)	
							Previous Version:	Version 1.0 (October 2022)	
							Change 1		
No.	Land interest name/organisation and land agent's name (if applicable)	Type of interest	Plot(s)	Land requirement	Status of negotiations with land interest			Cell in this row with change	Cell content in previous version
702 Cont'd			23-118	CA	27-01-2020 Letter	Supplementary consultation notification sent			
			23-124	TP	13-07-2020 Letter	Design Refinement consultation notification sent		No Change	
			23-133	CAR	29-09-2020 Letter	An invitation has been sent to negotiate and acquire land interests by voluntary agreement		No Change	
			23-142	CAR	13-07-2021 Letter	Community Impacts consultation notification sent		No Change	
			23-143	CAR	26-08-2021 Meeting	Discussion regarding blight process and requesting further information		No Change	
			23-144	CA	02-09-2021 Meeting	Discussion regarding blight process		No Change	
			23-145	CA	26-10-2021 Letter	An invitation has been sent to negotiate and acquire land interests by voluntary agreement		No Change	
			23-147	CA	13-05-2022 Letter	Local Refinement consultation notification sent		No Change	
					24-05-2022 Letter	Local Refinement consultation extension notification sent		No Change	
					26-05-2022 Meeting	Discussion regarding effect of Project on property and blight		No Change	
703	Pamela Grace Banks	Cat 1	28-79	CA	An invitation to negotiate and acquire land interests by voluntary agreement has been sent by letter.				
					09-10-2018 Letter	Section 42 Statutory consultation notification sent		No Change	
					09-10-2018 Letter	Land Interest Questionnaire sent		No Change	
					08-02-2019 Letter	Land Interest Questionnaire reminder sent		No Change	
					27-01-2020 Letter	Supplementary consultation notification sent		No Change	
					13-07-2020 Letter	Design Refinement consultation notification sent		No Change	
					29-09-2020 Letter	An invitation has been sent to negotiate and acquire land interests by voluntary agreement		No Change	
					13-07-2021 Letter	Community Impacts consultation notification sent		No Change	
					26-10-2021 Letter	An invitation has been sent to negotiate and acquire land interests by voluntary agreement		No Change	
					13-05-2022 Letter	Local Refinement consultation notification sent		No Change	
24-05-2022 Letter	Local Refinement consultation extension notification sent		No Change						
704	Parm Hannah	Cat 1 and 3	09-18	TP	An invitation to negotiate and acquire land interests by voluntary agreement has been sent by letter.			No Change	
					13-07-2021 Letter	Community Impacts consultation notification sent		No Change	
					26-10-2021 Letter	An invitation has been sent to negotiate and acquire land interests by voluntary agreement		No Change	
					13-05-2022 Letter	Local Refinement consultation notification sent		No Change	
					24-05-2022 Letter	Local Refinement consultation extension notification sent		No Change	
705	Patricia Elizabeth Barrow	Cat 1 and 3	09-26	TP	An invitation to negotiate and acquire land interests by voluntary agreement has been sent by letter.			No Change	
					27-01-2020 Letter	Supplementary consultation notification sent		No Change	

CA (Compulsory acquisition), CAR (Compulsory acquisition of rights over land and temporary possession), TP (Temporary possession)  
 CAS (Compulsory acquisition of subsoil), CASTPS (Compulsory acquisition of subsoil and temporary possession of land at the surface)

						This Version:	Version 2.0 (December 2022)
						Previous Version:	Version 1.0 (October 2022)
						Change 1	
No.	Land interest name/organisation and land agent's name (if applicable)	Type of interest	Plot(s)	Land requirement	Status of negotiations with land interest	Cell in this row with change	Cell content in previous version
					13-07-2020 Letter Design Refinement consultation notification sent	No Change	
					29-09-2020 Letter An invitation has been sent to negotiate and acquire land interests by voluntary agreement	No Change	
					13-07-2021 Letter Community Impacts consultation notification sent	No Change	
					13-05-2022 Letter Local Refinement consultation notification sent	No Change	
					24-05-2022 Letter Local Refinement consultation extension notification sent	No Change	
706	Patricia Hawkins	Cat 1 and 3	29-275	CA	Property bought under the blight provisions by the Applicant. The occupier is a tenant of the Applicant occupying by way of an Assured Shorthold Tenancy. Possession will be sought under the AST first. 18-08-2022 Letter Local Refinement Consultation notification sent	No Change	
						No Change	

CA (Compulsory acquisition), CAR (Compulsory acquisition of rights over land and temporary possession), TP (Temporary possession)  
 CAS (Compulsory acquisition of subsoil), CASTPS (Compulsory acquisition of subsoil and temporary possession of land at the surface)

						This Version:	Version 2.0 (December 2022)
						Previous Version:	Version 1.0 (October 2022)
						Change 1	
No.	Land interest name/organisation and land agent's name (if applicable)	Type of interest	Plot(s)	Land requirement	Status of negotiations with land interest	Cell in this row with change	Cell content in previous version
706 Cont'd			29-276	CA		No Change	
707	Patricia June Davis	Cat 1 and 3	25-66	CAR	An invitation to negotiate and acquire land interests by voluntary agreement has been sent by letter.	No Change	
					29-09-2020 Letter An invitation has been sent to negotiate and acquire land interests by voluntary agreement	No Change	
					25-71 CAR 13-07-2021 Letter Community Impacts consultation notification sent	No Change	
					25-75 CAR 26-10-2021 Letter An invitation has been sent to negotiate and acquire land interests by voluntary agreement	No Change	
					25-88 CAR 01-12-2021 Phone Call Conversation regarding voluntary agreement	No Change	
					13-05-2022 Letter Local Refinement consultation notification sent	No Change	
					24-05-2022 Letter Local Refinement consultation extension notification sent	No Change	
708	Patricia June Hannaway	Cat 1 and 3	25-19	CAR	An invitation to negotiate and acquire land interests by voluntary agreement has been sent by letter.	No Change	
					20-08-2018 Letter Land Interest Questionnaire sent	No Change	
					09-10-2018 Letter Section 42 Statutory consultation notification sent	No Change	
					27-01-2020 Letter Supplementary consultation notification sent	No Change	
					13-07-2020 Letter Design Refinement consultation notification sent	No Change	
					29-09-2020 Letter An invitation has been sent to negotiate and acquire land interests by voluntary agreement	No Change	
					13-07-2021 Letter Community Impacts consultation notification sent	No Change	
					26-10-2021 Letter An invitation has been sent to negotiate and acquire land interests by voluntary agreement	No Change	
					13-05-2022 Letter Local Refinement consultation notification sent	No Change	
24-05-2022 Letter Local Refinement consultation extension notification sent	No Change						
709	Patricia Lily Gladys Merritt Tom French - BTF Partnership (as agent)	Cat 1, 2 and 3	13-48	CASTPS	12-04-2017 Letter Preferred Route Announcement notification sent	No Change	
					14-10 CAS 17-08-2017 Letter Survey access request sent	No Change	
					14-11 CASTPS 15-09-2017 Email Correspondence regarding survey access	No Change	
					14-12 CAS 31-10-2017 Letter Order Limits update notification sent	No Change	
					14-13 CAS 14-05-2018 Letter Land Interest Questionnaire sent	No Change	
					14-19 TP 11-06-2018 Letter Land Interest Questionnaire response	No Change	
					14-20 TP 09-10-2018 Letter Section 42 Statutory consultation notification sent	No Change	
					01-07-2019 Email Correspondence regarding survey works	No Change	

CA (Compulsory acquisition), CAR (Compulsory acquisition of rights over land and temporary possession), TP (Temporary possession)  
 CAS (Compulsory acquisition of subsoil), CASTPS (Compulsory acquisition of subsoil and temporary possession of land at the surface)



						This Version:	Version 2.0 (December 2022)
						Previous Version:	Version 1.0 (October 2022)
						Change 1	
No.	Land interest name/organisation and land agent's name (if applicable)	Type of interest	Plot(s)	Land requirement	Status of negotiations with land interest	Cell in this row with change	Cell content in previous version
					15-08-2019 Letter 2019 Post-Statutory consultation notification sent	No Change	
					27-01-2020 Letter Supplementary consultation notification sent	No Change	
					13-07-2020 Letter Design Refinement consultation notification sent	No Change	
					29-09-2020 Letter An invitation has been sent to negotiate and acquire land interests by voluntary agreement	No Change	
					22-10-2020 Meeting Regular catch up meeting with agent to discuss status and case progress	No Change	
					05-11-2020 Meeting Regular catch up meeting with agent to discuss status and case progress	No Change	
					14-01-2021 Meeting Regular catch up meeting with agent to discuss status and case progress	No Change	
					11-02-2021 Meeting Regular catch up meeting with agent to discuss status and case progress	No Change	

CA (Compulsory acquisition), CAR (Compulsory acquisition of rights over land and temporary possession), TP (Temporary possession)  
 CAS (Compulsory acquisition of subsoil), CASTPS (Compulsory acquisition of subsoil and temporary possession of land at the surface)

						This Version:	Version 2.0 (December 2022)
						Previous Version:	Version 1.0 (October 2022)
						Change 1	
No.	Land interest name/organisation and land agent's name (if applicable)	Type of interest	Plot(s)	Land requirement	Status of negotiations with land interest	Cell in this row with change	Cell content in previous version
709 Cont'd					11-03-2021 Meeting Regular catch up meeting with agent to discuss status and case progress	No Change	
					23-04-2021 Meeting Regular catch up meeting with agent to discuss status and case progress	No Change	
					13-05-2021 Meeting Regular catch up meeting with agent to discuss status and case progress	No Change	
					14-06-2021 Email Correspondence regarding survey licence	No Change	
					18-06-2021 Meeting Regular catch up meeting with agent to discuss status and case progress	No Change	
					13-07-2021 Letter Community Impacts consultation notification sent	No Change	
					13-07-2021 Meeting Regular catch up meeting with agent to discuss status and case progress	No Change	
					28-07-2021 Meeting Regular catch up meeting with agent to discuss status and case progress	No Change	
					06-08-2021 Email Correspondence regarding survey licence	No Change	
					20-08-2021 Meeting Regular catch up meeting with agent to discuss status and case progress	No Change	
					26-08-2021 Email Correspondence regarding survey licence	No Change	
					15-09-2021 Meeting Regular catch up meeting with agent to discuss status and case progress	No Change	
					24-09-2021 Email Correspondence regarding survey payment	No Change	
					06-10-2021 Email Correspondence regarding survey payment	No Change	
					13-10-2021 Meeting Regular catch up meeting with agent to discuss status and case progress	No Change	
					26-10-2021 Letter An invitation has been sent to negotiate and acquire land interests by voluntary agreement	No Change	
					02-11-2021 Email Correspondence regarding survey payment	No Change	
					10-11-2021 Meeting Regular catch up meeting with agent to discuss status and case progress	No Change	
					07-02-2022 Meeting Regular catch up meeting with agent to discuss status and case progress	No Change	
					01-03-2022 Meeting Regular catch up meeting with agent to discuss status and case progress	No Change	
					04-04-2022 Meeting Regular catch up meeting with agent to discuss status and case progress	No Change	
					03-05-2022 Meeting Regular catch up meeting with agent to discuss status and case progress	No Change	
					13-05-2022 Letter Local Refinement consultation notification sent	No Change	
					24-05-2022 Letter Local Refinement consultation extension notification sent	No Change	
					30-05-2022 Meeting Regular catch up meeting with agent to discuss status and case progress	No Change	
					21-06-2022 Meeting Regular catch up meeting with agent to discuss status and case progress	No Change	
					25-07-2022 Meeting Regular catch up meeting with agent to discuss status and case progress	No Change	

CA (Compulsory acquisition), CAR (Compulsory acquisition of rights over land and temporary possession), TP (Temporary possession)  
 CAS (Compulsory acquisition of subsoil), CASTPS (Compulsory acquisition of subsoil and temporary possession of land at the surface)

						This Version:	Version 2.0 (December 2022)
						Previous Version:	Version 1.0 (October 2022)
						Change 1	
No.	Land interest name/organisation and land agent's name (if applicable)	Type of interest	Plot(s)	Land requirement	Status of negotiations with land interest	Cell in this row with change	Cell content in previous version
					15-08-2022 Meeting Regular catch up meeting with agent to discuss status and case progress - unlikely to progress voluntary agreement at this stage due to small temporary land use requirement or unless client instructs agent to progress		
					05-09-2022 Meeting Regular catch up meeting with agent to discuss status and case progress - on hold	No Change	
						No Change	
710	Patricia Marylou Willis	Cat 1 and 3	33-130	CAR	An invitation to negotiate and acquire land interests by voluntary agreement has been sent by letter.	No Change	
					09-10-2018 Letter Section 42 Statutory consultation notification sent	No Change	
					09-10-2018 Letter Land Interest Questionnaire sent	No Change	
					05-11-2018 Letter Land Interest Questionnaire response	No Change	
					27-01-2020 Letter Supplementary consultation notification sent	No Change	
					13-07-2020 Letter Design Refinement consultation notification sent	No Change	

CA (Compulsory acquisition), CAR (Compulsory acquisition of rights over land and temporary possession), TP (Temporary possession)  
 CAS (Compulsory acquisition of subsoil), CASTPS (Compulsory acquisition of subsoil and temporary possession of land at the surface)

						This Version:	Version 2.0 (December 2022)
						Previous Version:	Version 1.0 (October 2022)
						Change 1	
No.	Land interest name/organisation and land agent's name (if applicable)	Type of interest	Plot(s)	Land requirement	Status of negotiations with land interest	Cell in this row with change	Cell content in previous version
710 Cont'd					29-09-2020 Letter An invitation has been sent to negotiate and acquire land interests by voluntary agreement		
					13-07-2021 Letter Community Impacts consultation notification sent	No Change	
					26-10-2021 Letter An invitation has been sent to negotiate and acquire land interests by voluntary agreement	No Change	
					13-05-2022 Letter Local Refinement consultation notification sent	No Change	
					24-05-2022 Letter Local Refinement consultation extension notification sent	No Change	
711	Patricia Mavis Green	Cat 1, 2 and 3	33-63	CA	An invitation to negotiate and acquire land interests by voluntary agreement has been sent by letter.	No Change	
					09-10-2018 Letter Land Interest Questionnaire sent	No Change	
					33-66 CAR 09-10-2018 Letter Section 42 Statutory consultation notification sent	No Change	
					33-67 CAR 19-12-2018 Letter Land Interest Questionnaire sent	No Change	
					33-74 TP 03-01-2019 Letter Land Interest Questionnaire response	No Change	
					33-75 TP 08-02-2019 Letter Land Interest Questionnaire reminder sent	No Change	
					33-124 CAR 14-03-2019 Letter Land Interest Questionnaire response	No Change	
					15-08-2019 Letter 2019 Post-Statutory consultation notification sent	No Change	
					27-01-2020 Letter Supplementary consultation notification sent	No Change	
					13-07-2020 Letter Design Refinement consultation notification sent	No Change	
					29-09-2020 Letter An invitation has been sent to negotiate and acquire land interests by voluntary agreement	No Change	
					04-05-2021 Letter Survey access request sent	No Change	
					13-07-2021 Letter Community Impacts consultation notification sent	No Change	
					26-10-2021 Letter An invitation has been sent to negotiate and acquire land interests by voluntary agreement	No Change	
13-05-2022 Letter Local Refinement consultation notification sent	No Change						
24-05-2022 Letter Local Refinement consultation extension notification sent	No Change						
712	Patrick Christopher Sweeney	Cat 1 and 3	42-11	CAR	An invitation to negotiate and acquire land interests by voluntary agreement has been sent by letter.	No Change	
					27-01-2020 Letter Supplementary consultation notification sent	No Change	
					42-12 CAR 16-03-2020 Letter Land Interest Questionnaire sent	No Change	
					13-07-2020 Letter Design Refinement consultation notification sent	No Change	
					29-09-2020 Letter An invitation has been sent to negotiate and acquire land interests by voluntary agreement	No Change	
					19-01-2021 Letter Land Interest Questionnaire sent	No Change	
					13-07-2021 Letter Community Impacts consultation notification sent	No Change	

CA (Compulsory acquisition), CAR (Compulsory acquisition of rights over land and temporary possession), TP (Temporary possession)  
 CAS (Compulsory acquisition of subsoil), CASTPS (Compulsory acquisition of subsoil and temporary possession of land at the surface)

						This Version:	Version 2.0 (December 2022)
						Previous Version:	Version 1.0 (October 2022)
						Change 1	
No.	Land interest name/organisation and land agent's name (if applicable)	Type of interest	Plot(s)	Land requirement	Status of negotiations with land interest	Cell in this row with change	Cell content in previous version
					26-10-2021 Letter An invitation has been sent to negotiate and acquire land interests by voluntary agreement		
					12-11-2021 Phone Call Conversation regarding voluntary agreement	No Change	
					13-05-2022 Letter Local Refinement consultation notification sent	No Change	
					24-05-2022 Letter Local Refinement consultation extension notification sent	No Change	
713	Paul Andrew Laxton	Cat 1 and 3	43-72	TP	An invitation to negotiate and acquire land interests by voluntary agreement has been sent by letter.	No Change	
					18-02-2020 Letter Supplementary consultation notification sent	No Change	
					13-07-2020 Letter Design Refinement consultation notification sent	No Change	
					29-09-2020 Letter An invitation has been sent to negotiate and acquire land interests by voluntary agreement	No Change	

CA (Compulsory acquisition), CAR (Compulsory acquisition of rights over land and temporary possession), TP (Temporary possession)  
 CAS (Compulsory acquisition of subsoil), CASTPS (Compulsory acquisition of subsoil and temporary possession of land at the surface)

						This Version:	Version 2.0 (December 2022)
						Previous Version:	Version 1.0 (October 2022)
						Change 1	
No.	Land interest name/organisation and land agent's name (if applicable)	Type of interest	Plot(s)	Land requirement	Status of negotiations with land interest	Cell in this row with change	Cell content in previous version
713 Cont'd					13-07-2021 Letter Community Impacts consultation notification sent		
					26-10-2021 Letter An invitation has been sent to negotiate and acquire land interests by voluntary agreement	No Change	
					13-05-2022 Letter Local Refinement consultation notification sent	No Change	
					24-05-2022 Letter Local Refinement consultation extension notification sent	No Change	
714	Paul Anthony White	Cat 1 and 3	24-181	TP	An invitation to negotiate and acquire land interests by voluntary agreement has been sent by letter.	No Change	
					09-10-2018 Letter Section 42 Statutory consultation notification sent	No Change	
					09-10-2018 Letter Land Interest Questionnaire sent	No Change	
					08-02-2019 Letter Land Interest Questionnaire reminder sent	No Change	
					14-02-2019 Letter Land Interest Questionnaire response	No Change	
					27-01-2020 Letter Supplementary consultation notification sent	No Change	
					13-07-2020 Letter Design Refinement consultation notification sent	No Change	
					29-09-2020 Letter An invitation has been sent to negotiate and acquire land interests by voluntary agreement	No Change	
					26-10-2021 Letter An invitation has been sent to negotiate and acquire land interests by voluntary agreement	No Change	
					13-05-2022 Letter Local Refinement consultation notification sent	No Change	
24-05-2022 Letter Local Refinement consultation extension notification sent	No Change						
715	Paul Christopher Daly	Cat 1 and 3	30-37	TP	An invitation to negotiate and acquire land interests by voluntary agreement has been sent by letter.	No Change	
					13-07-2020 Letter Design Refinement consultation notification sent	No Change	
					29-09-2020 Letter An invitation has been sent to negotiate and acquire land interests by voluntary agreement	No Change	
					13-07-2021 Letter Community Impacts consultation notification sent	No Change	
					26-10-2021 Letter An invitation has been sent to negotiate and acquire land interests by voluntary agreement	No Change	
					13-05-2022 Letter Local Refinement consultation notification sent	No Change	
24-05-2022 Letter Local Refinement consultation extension notification sent	No Change						
716	Paul Christopher Watson	Cat 1 and 3	09-51	TP	An invitation to negotiate and acquire land interests by voluntary agreement has been sent by letter.	No Change	
					27-01-2020 Letter Supplementary consultation notification sent	No Change	
					13-07-2020 Letter Design Refinement consultation notification sent	No Change	
					29-09-2020 Letter An invitation has been sent to negotiate and acquire land interests by voluntary agreement	No Change	
					23-10-2020 Email Correspondence regarding voluntary agreement	No Change	
19-01-2021 Email Correspondence regarding voluntary agreement	No Change						

CA (Compulsory acquisition), CAR (Compulsory acquisition of rights over land and temporary possession), TP (Temporary possession)  
 CAS (Compulsory acquisition of subsoil), CASTPS (Compulsory acquisition of subsoil and temporary possession of land at the surface)

						This Version:	Version 2.0 (December 2022)
						Previous Version:	Version 1.0 (October 2022)
						Change 1	
No.	Land interest name/organisation and land agent's name (if applicable)	Type of interest	Plot(s)	Land requirement	Status of negotiations with land interest	Cell in this row with change	Cell content in previous version
					13-07-2021 Letter Community Impacts consultation notification sent	No Change	
					26-10-2021 Letter An invitation has been sent to negotiate and acquire land interests by voluntary agreement	No Change	
					13-05-2022 Letter Local Refinement consultation notification sent	No Change	
					24-05-2022 Letter Local Refinement consultation extension notification sent	No Change	
717	Paul Cosentino	Cat 1 and 3	25-82	CAR	An invitation to negotiate and acquire land interests by voluntary agreement has been sent by letter.	No Change	
					27-01-2020 Letter Supplementary consultation notification sent	No Change	
					13-07-2020 Letter Design Refinement consultation notification sent	No Change	
					29-09-2020 Letter An invitation has been sent to negotiate and acquire land interests by voluntary agreement	No Change	

CA (Compulsory acquisition), CAR (Compulsory acquisition of rights over land and temporary possession), TP (Temporary possession)  
 CAS (Compulsory acquisition of subsoil), CASTPS (Compulsory acquisition of subsoil and temporary possession of land at the surface)

						This Version:	Version 2.0 (December 2022)
						Previous Version:	Version 1.0 (October 2022)
						Change 1	
No.	Land interest name/organisation and land agent's name (if applicable)	Type of interest	Plot(s)	Land requirement	Status of negotiations with land interest	Cell in this row with change	Cell content in previous version
717 Cont'd					13-07-2021 Letter Community Impacts consultation notification sent	No Change	
					26-10-2021 Letter An invitation has been sent to negotiate and acquire land interests by voluntary agreement		
					13-05-2022 Letter Local Refinement consultation notification sent		
					24-05-2022 Letter Local Refinement consultation extension notification sent		
718	Paul Edward Carter	Cat 1 and 3	24-19	CA	An invitation to negotiate and acquire land interests by voluntary agreement has been sent by letter.	No Change	
					09-10-2018 Letter Land Interest Questionnaire sent		
					24-21 CA 09-10-2018 Letter Section 42 Statutory consultation notification sent		
					24-22 CAR 05-11-2018 Letter Land Interest Questionnaire response		
					24-27 CAR 27-01-2020 Letter Supplementary consultation notification sent		
					13-07-2020 Letter Design Refinement consultation notification sent		
					29-09-2020 Letter An invitation has been sent to negotiate and acquire land interests by voluntary agreement		
					13-07-2021 Letter Community Impacts consultation notification sent		
					26-10-2021 Letter An invitation has been sent to negotiate and acquire land interests by voluntary agreement		
					13-05-2022 Letter Local Refinement consultation notification sent		
24-05-2022 Letter Local Refinement consultation extension notification sent							
719	Paul Hannaway	Cat 1 and 3	25-19	CAR	An invitation to negotiate and acquire land interests by voluntary agreement has been sent by letter.	No Change	
					27-01-2020 Letter Supplementary consultation notification sent		
					13-07-2020 Letter Design Refinement consultation notification sent		
					29-09-2020 Letter An invitation has been sent to negotiate and acquire land interests by voluntary agreement		
					13-07-2021 Letter Community Impacts consultation notification sent		
					26-10-2021 Letter An invitation has been sent to negotiate and acquire land interests by voluntary agreement		
					13-05-2022 Letter Local Refinement consultation notification sent		
24-05-2022 Letter Local Refinement consultation extension notification sent							
720	Paul Hateful	Cat 1 and 3	44-93	TP	An invitation to negotiate and acquire land interests by voluntary agreement has been sent by letter.	No Change	
					19-11-2018 Letter Section 42 Statutory consultation notification sent		
					44-94 CAR 27-01-2020 Letter Supplementary consultation notification sent		
					16-03-2020 Letter Land Interest Questionnaire sent		
					13-07-2020 Letter Design Refinement consultation notification sent	No Change	

CA (Compulsory acquisition), CAR (Compulsory acquisition of rights over land and temporary possession), TP (Temporary possession)  
 CAS (Compulsory acquisition of subsoil), CASTPS (Compulsory acquisition of subsoil and temporary possession of land at the surface)



						This Version:	Version 2.0 (December 2022)
						Previous Version:	Version 1.0 (October 2022)
						Change 1	
No.	Land interest name/organisation and land agent's name (if applicable)	Type of interest	Plot(s)	Land requirement	Status of negotiations with land interest	Cell in this row with change	Cell content in previous version
					29-09-2020 Letter An invitation has been sent to negotiate and acquire land interests by voluntary agreement		
					19-01-2021 Letter Land Interest Questionnaire sent	No Change	
					13-07-2021 Letter Community Impacts consultation notification sent	No Change	
					13-05-2022 Letter Local Refinement consultation notification sent	No Change	
					24-05-2022 Letter Local Refinement consultation extension notification sent	No Change	
721	Paul John Steenhuis	Cat 1 and 3	05-11	CAR	An invitation to negotiate and acquire land interests by voluntary agreement has been sent by letter. 27-01-2020 Letter Supplementary consultation notification sent 13-07-2020 Letter Design Refinement consultation notification sent	No Change	
						No Change	

CA (Compulsory acquisition), CAR (Compulsory acquisition of rights over land and temporary possession), TP (Temporary possession)  
 CAS (Compulsory acquisition of subsoil), CASTPS (Compulsory acquisition of subsoil and temporary possession of land at the surface)

						This Version:	Version 2.0 (December 2022)
						Previous Version:	Version 1.0 (October 2022)
						Change 1	
No.	Land interest name/organisation and land agent's name (if applicable)	Type of interest	Plot(s)	Land requirement	Status of negotiations with land interest	Cell in this row with change	Cell content in previous version
721 Cont'd					29-09-2020 Letter An invitation has been sent to negotiate and acquire land interests by voluntary agreement		
					13-07-2021 Letter Community Impacts consultation notification sent	No Change	
					26-10-2021 Letter An invitation has been sent to negotiate and acquire land interests by voluntary agreement	No Change	
					13-05-2022 Letter Local Refinement consultation notification sent	No Change	
					24-05-2022 Letter Local Refinement consultation extension notification sent	No Change	
722	Paul Lanham	Cat 1 and 3	42-182	CAR	An invitation to negotiate and acquire land interests by voluntary agreement has been sent by letter.	No Change	
					27-01-2020 Letter Supplementary consultation notification sent	No Change	
					13-07-2020 Letter Design Refinement consultation notification sent	No Change	
					05-08-2020 Email Correspondence requesting a meeting	No Change	
					29-09-2020 Letter An invitation has been sent to negotiate and acquire land interests by voluntary agreement	No Change	
					13-07-2021 Letter Community Impacts consultation notification sent	No Change	
					26-10-2021 Letter An invitation has been sent to negotiate and acquire land interests by voluntary agreement	No Change	
					09-11-2021 Email Correspondence regarding voluntary agreement letter	No Change	
					26-11-2021 Phone Call Conversation regarding effect of Project on property	No Change	
					13-05-2022 Letter Local Refinement consultation notification sent	No Change	
24-05-2022 Letter Local Refinement consultation extension notification sent	No Change						
723	Paul Michael Keenan	Cat 1 and 3	25-25	CAR	An invitation to negotiate and acquire land interests by voluntary agreement has been sent by letter.	No Change	
					27-01-2020 Letter Supplementary consultation notification sent	No Change	
					13-07-2020 Letter Design Refinement consultation notification sent	No Change	
					29-09-2020 Letter An invitation has been sent to negotiate and acquire land interests by voluntary agreement	No Change	
			25-26	CAR	13-07-2021 Letter Community Impacts consultation notification sent	No Change	
					26-10-2021 Letter An invitation has been sent to negotiate and acquire land interests by voluntary agreement	No Change	
					13-05-2022 Letter Local Refinement consultation notification sent	No Change	
					24-05-2022 Letter Local Refinement consultation extension notification sent	No Change	
724	Paul Nye	Cat 1	24-38	CA	An invitation to negotiate and acquire land interests by voluntary agreement has been sent by letter.	No Change	
					09-10-2018 Letter Section 42 Statutory consultation notification sent	No Change	
					09-10-2018 Letter Land Interest Questionnaire sent	No Change	
					22-01-2019 Letter Land Interest Questionnaire response	No Change	

CA (Compulsory acquisition), CAR (Compulsory acquisition of rights over land and temporary possession), TP (Temporary possession)  
 CAS (Compulsory acquisition of subsoil), CASTPS (Compulsory acquisition of subsoil and temporary possession of land at the surface)

						This Version:	Version 2.0 (December 2022)
						Previous Version:	Version 1.0 (October 2022)
						Change 1	
No.	Land interest name/organisation and land agent's name (if applicable)	Type of interest	Plot(s)	Land requirement	Status of negotiations with land interest	Cell in this row with change	Cell content in previous version
					27-01-2020 Letter Supplementary consultation notification sent	No Change	
					13-07-2020 Letter Design Refinement consultation notification sent	No Change	
					29-09-2020 Letter An invitation has been sent to negotiate and acquire land interests by voluntary agreement	No Change	
					13-07-2021 Letter Community Impacts consultation notification sent	No Change	
					26-10-2021 Letter An invitation has been sent to negotiate and acquire land interests by voluntary agreement	No Change	
					13-05-2022 Letter Local Refinement consultation notification sent	No Change	
					24-05-2022 Letter Local Refinement consultation extension notification sent	No Change	

CA (Compulsory acquisition), CAR (Compulsory acquisition of rights over land and temporary possession), TP (Temporary possession)  
 CAS (Compulsory acquisition of subsoil), CASTPS (Compulsory acquisition of subsoil and temporary possession of land at the surface)

						This Version:	Version 2.0 (December 2022)
						Previous Version:	Version 1.0 (October 2022)
						Change 1	
No.	Land interest name/organisation and land agent's name (if applicable)	Type of interest	Plot(s)	Land requirement	Status of negotiations with land interest	Cell in this row with change	Cell content in previous version
725	Paul Tilney	Cat 1 and 3	26-48	CAR	An invitation to negotiate and acquire land interests by voluntary agreement has been sent by letter.	No Change	
					27-01-2020 Letter Supplementary consultation notification sent		
					13-07-2020 Letter Design Refinement consultation notification sent		
					29-09-2020 Letter An invitation has been sent to negotiate and acquire land interests by voluntary agreement		
					13-07-2021 Letter Community Impacts consultation notification sent		
					26-10-2021 Letter An invitation has been sent to negotiate and acquire land interests by voluntary agreement		
					13-05-2022 Letter Local Refinement consultation notification sent		
					24-05-2022 Letter Local Refinement consultation extension notification sent		
726	Paul Victor Staines	Cat 1, 2 and 3	26-34	TP	An invitation to negotiate and acquire land interests by voluntary agreement has been sent by letter.	No Change	
					09-10-2018 Letter Land Interest Questionnaire sent		
					28-81 CA 09-10-2018 Letter Section 42 Statutory consultation notification sent		
					28-85 CA 18-10-2018 Letter Land Interest Questionnaire response		
					28-93 CA 27-01-2020 Letter Supplementary consultation notification sent		
					28-95 CA 13-07-2020 Letter Design Refinement consultation notification sent		
					29-09-2020 Letter An invitation has been sent to negotiate and acquire land interests by voluntary agreement		
					13-07-2021 Letter Community Impacts consultation notification sent		
					26-10-2021 Letter An invitation has been sent to negotiate and acquire land interests by voluntary agreement		
					13-05-2022 Letter Local Refinement consultation notification sent		
24-05-2022 Letter Local Refinement consultation extension notification sent							
727	Paula Ann Newman	Cat 1 and 3	33-240	CAR	An invitation to negotiate and acquire land interests by voluntary agreement has been sent by letter.	No Change	
					09-10-2018 Letter Land Interest Questionnaire sent		
					09-10-2018 Letter Section 42 Statutory consultation notification sent		
					14-02-2019 Email Correspondence regarding Land Interest Questionnaire		
					20-03-2019 Letter Land Interest Questionnaire response		
					27-01-2020 Letter Supplementary consultation notification sent		
					13-07-2020 Letter Design Refinement consultation notification sent		
					13-07-2021 Letter Community Impacts consultation notification sent		
					13-05-2022 Letter Local Refinement consultation notification sent		

CA (Compulsory acquisition), CAR (Compulsory acquisition of rights over land and temporary possession), TP (Temporary possession)  
 CAS (Compulsory acquisition of subsoil), CASTPS (Compulsory acquisition of subsoil and temporary possession of land at the surface)

						This Version:	Version 2.0 (December 2022)
						Previous Version:	Version 1.0 (October 2022)
						Change 1	
No.	Land interest name/organisation and land agent's name (if applicable)	Type of interest	Plot(s)	Land requirement	Status of negotiations with land interest	Cell in this row with change	Cell content in previous version
					24-05-2022 Letter Local Refinement consultation extension notification sent		
728	Peabody Trust	Cat 1 and 3	28-70	CAR	An invitation has been sent to negotiate and acquire land interests by voluntary agreement. 18-08-2022 Letter Local Refinement Consultation notification sent 07-09-2022 Letter An invitation has been sent to negotiate and acquire land interests by voluntary agreement	No Change	
729	Peggy Stevens	Cat 1 and 3	33-149	CAR	An invitation to negotiate and acquire land interests by voluntary agreement has been sent by letter. 09-10-2018 Letter Section 42 Statutory consultation notification sent 09-10-2018 Letter Land Interest Questionnaire sent 12-12-2018 Letter Land Interest Questionnaire response	No Change	

CA (Compulsory acquisition), CAR (Compulsory acquisition of rights over land and temporary possession), TP (Temporary possession)

CAS (Compulsory acquisition of subsoil), CASTPS (Compulsory acquisition of subsoil and temporary possession of land at the surface)

						This Version:	Version 2.0 (December 2022)
						Previous Version:	Version 1.0 (October 2022)
						Change 1	
No.	Land interest name/organisation and land agent's name (if applicable)	Type of interest	Plot(s)	Land requirement	Status of negotiations with land interest	Cell in this row with change	Cell content in previous version
729 Cont'd					27-01-2020 Letter Supplementary consultation notification sent		
					13-07-2020 Letter Design Refinement consultation notification sent	No Change	
					29-09-2020 Letter An invitation has been sent to negotiate and acquire land interests by voluntary agreement	No Change	
					13-07-2021 Letter Community Impacts consultation notification sent	No Change	
					26-10-2021 Letter An invitation has been sent to negotiate and acquire land interests by voluntary agreement	No Change	
					13-05-2022 Letter Local Refinement consultation notification sent	No Change	
					24-05-2022 Letter Local Refinement consultation extension notification sent	No Change	
730	Pensioneer Trustees (London) Limited	Cat 1 and 3	23-78	CA	An invitation to negotiate and acquire land interests by voluntary agreement has been sent by letter.	No Change	
					17-08-2017 Letter Survey access request sent	No Change	
			23-95	CAR	31-10-2017 Letter Order Limits update notification sent	No Change	
					14-05-2018 Letter Land Interest Questionnaire sent	No Change	
			23-101	TP	31-07-2018 Letter Land Interest Questionnaire response	No Change	
					09-10-2018 Letter Section 42 Statutory consultation notification sent	No Change	
					28-04-2019 Email Correspondence attaching minutes of a meeting	No Change	
					27-01-2020 Letter Supplementary consultation notification sent	No Change	
					13-07-2020 Letter Design Refinement consultation notification sent	No Change	
					29-09-2020 Letter An invitation has been sent to negotiate and acquire land interests by voluntary agreement	No Change	
					13-07-2021 Letter Community Impacts consultation notification sent	No Change	
					26-10-2021 Letter An invitation has been sent to negotiate and acquire land interests by voluntary agreement	No Change	
					13-05-2022 Letter Local Refinement consultation notification sent	No Change	
					24-05-2022 Letter Local Refinement consultation extension notification sent	No Change	
731	Perry Remblance	Cat 1 and 3	44-99	CAR	An invitation to negotiate and acquire land interests by voluntary agreement has been sent by letter.	No Change	
					13-07-2020 Letter Design Refinement consultation notification sent	No Change	
			44-100	CAR	29-09-2020 Letter An invitation has been sent to negotiate and acquire land interests by voluntary agreement	No Change	
					13-07-2021 Letter Community Impacts consultation notification sent	No Change	
					29-09-2021 Letter Land Interest Questionnaire sent	No Change	
					26-10-2021 Letter An invitation has been sent to negotiate and acquire land interests by voluntary agreement	No Change	
					13-05-2022 Letter Local Refinement consultation notification sent	No Change	
					No Change		

CA (Compulsory acquisition), CAR (Compulsory acquisition of rights over land and temporary possession), TP (Temporary possession)  
 CAS (Compulsory acquisition of subsoil), CASTPS (Compulsory acquisition of subsoil and temporary possession of land at the surface)

						This Version:	Version 2.0 (December 2022)
						Previous Version:	Version 1.0 (October 2022)
						Change 1	
No.	Land interest name/organisation and land agent's name (if applicable)	Type of interest	Plot(s)	Land requirement	Status of negotiations with land interest	Cell in this row with change	Cell content in previous version
					24-05-2022 Letter Local Refinement consultation extension notification sent		
732	Peter Alfred Litton	Cat 1	42-64	CA	An invitation to negotiate and acquire land interests by voluntary agreement has been sent by letter.	No Change	
			42-66	CA	12-04-2017 Letter Preferred Route Announcement notification sent	No Change	
					17-08-2017 Letter Survey access request sent	No Change	
					31-10-2017 Letter Order Limits update notification sent	No Change	
					14-05-2018 Letter Land Interest Questionnaire sent	No Change	
					04-07-2018 Letter Land Interest Questionnaire response	No Change	
					04-07-2018 Meeting Land Interest Questionnaire assistance	No Change	

CA (Compulsory acquisition), CAR (Compulsory acquisition of rights over land and temporary possession), TP (Temporary possession)  
 CAS (Compulsory acquisition of subsoil), CASTPS (Compulsory acquisition of subsoil and temporary possession of land at the surface)

						This Version:	Version 2.0 (December 2022)
						Previous Version:	Version 1.0 (October 2022)
						Change 1	
No.	Land interest name/organisation and land agent's name (if applicable)	Type of interest	Plot(s)	Land requirement	Status of negotiations with land interest	Cell in this row with change	Cell content in previous version
732 Cont'd					09-10-2018 Letter Section 42 Statutory consultation notification sent		
					27-01-2020 Letter Supplementary consultation notification sent	No Change	
					13-07-2020 Letter Design Refinement consultation notification sent	No Change	
					29-09-2020 Letter An invitation has been sent to negotiate and acquire land interests by voluntary agreement	No Change	
					13-07-2021 Letter Community Impacts consultation notification sent	No Change	
					26-10-2021 Letter An invitation has been sent to negotiate and acquire land interests by voluntary agreement	No Change	
					13-05-2022 Letter Local Refinement consultation notification sent	No Change	
					24-05-2022 Letter Local Refinement consultation extension notification sent	No Change	
733	Peter Dennis Stevens	Cat 1 and 3	33-149	CAR	An invitation to negotiate and acquire land interests by voluntary agreement has been sent by letter.	No Change	
					09-10-2018 Letter Section 42 Statutory consultation notification sent	No Change	
					09-10-2018 Letter Land Interest Questionnaire sent	No Change	
					12-12-2018 Letter Land Interest Questionnaire response	No Change	
					27-01-2020 Letter Supplementary consultation notification sent	No Change	
					13-07-2020 Letter Design Refinement consultation notification sent	No Change	
					29-09-2020 Letter An invitation has been sent to negotiate and acquire land interests by voluntary agreement	No Change	
					13-07-2021 Letter Community Impacts consultation notification sent	No Change	
					26-10-2021 Letter An invitation has been sent to negotiate and acquire land interests by voluntary agreement	No Change	
					13-05-2022 Letter Local Refinement consultation notification sent	No Change	
24-05-2022 Letter Local Refinement consultation extension notification sent	No Change						
734	Peter Edward Blakey	Cat 1	26-05	CA	Discussion has been had with family member who is aware of the Project and its small effect on their property (subsoil interest up to the half-width of the highway). Voluntary acquisition is not being progressed due to marginal impact, but landowner is aware of options available.	No Change	
					13-07-2020 Letter Design Refinement consultation notification sent	No Change	
					29-09-2020 Letter An invitation has been sent to negotiate and acquire land interests by voluntary agreement	No Change	
					13-07-2021 Letter Community Impacts consultation notification sent	No Change	
					26-10-2021 Letter An invitation has been sent to negotiate and acquire land interests by voluntary agreement	No Change	
					13-05-2022 Letter Local Refinement consultation notification sent	No Change	
					24-05-2022 Letter Local Refinement consultation extension notification sent	No Change	
735					An invitation to negotiate and acquire land interests by voluntary agreement has been sent by letter.	No Change	

CA (Compulsory acquisition), CAR (Compulsory acquisition of rights over land and temporary possession), TP (Temporary possession)  
 CAS (Compulsory acquisition of subsoil), CASTPS (Compulsory acquisition of subsoil and temporary possession of land at the surface)



						This Version:	Version 2.0 (December 2022)
						Previous Version:	Version 1.0 (October 2022)
						Change 1	
No.	Land interest name/organisation and land agent's name (if applicable)	Type of interest	Plot(s)	Land requirement	Status of negotiations with land interest	Cell in this row with change	Cell content in previous version
	Peter Michael Barnett	Cat 1	23-04	CAR	27-01-2020 Letter Supplementary consultation notification sent		
					13-07-2020 Letter Design Refinement consultation notification sent	No Change	
					29-09-2020 Letter An invitation has been sent to negotiate and acquire land interests by voluntary agreement	No Change	
					13-07-2021 Letter Community Impacts consultation notification sent	No Change	
					26-10-2021 Letter An invitation has been sent to negotiate and acquire land interests by voluntary agreement	No Change	
					13-05-2022 Letter Local Refinement consultation notification sent	No Change	
					24-05-2022 Letter Local Refinement consultation extension notification sent	No Change	

CA (Compulsory acquisition), CAR (Compulsory acquisition of rights over land and temporary possession), TP (Temporary possession)  
 CAS (Compulsory acquisition of subsoil), CASTPS (Compulsory acquisition of subsoil and temporary possession of land at the surface)

						This Version:	Version 2.0 (December 2022)
						Previous Version:	Version 1.0 (October 2022)
						Change 1	
No.	Land interest name/organisation and land agent's name (if applicable)	Type of interest	Plot(s)	Land requirement	Status of negotiations with land interest	Cell in this row with change	Cell content in previous version
736	Peter Paul Crago  Oliver Lukies - Strutt and Parker  (as agent)	Cat 1	42-63	CA	An invitation to negotiate and acquire land interests by voluntary agreement has been sent by letter.	No Change	
					31-10-2017 Letter Order Limits update notification sent		
					27-02-2018 Meeting Discussion regarding effect of Project on interests and blight options		
					09-05-2018 Email Correspondence regarding survey access		
					14-05-2018 Letter Land Interest Questionnaire sent		
					08-08-2018 Letter Preferred Route Announcement notification sent		
					28-08-2018 Email Correspondence regarding survey access		
					09-10-2018 Letter Section 42 Statutory consultation notification sent		
					27-01-2020 Letter Supplementary consultation notification sent		
					13-07-2020 Letter Design Refinement consultation notification sent		
					29-09-2020 Letter An invitation has been sent to negotiate and acquire land interests by voluntary agreement		
					13-07-2021 Letter Community Impacts consultation notification sent		
					26-10-2021 Letter An invitation has been sent to negotiate and acquire land interests by voluntary agreement		
					13-05-2022 Letter Local Refinement consultation notification sent		
					24-05-2022 Letter Local Refinement consultation extension notification sent		
737	Peter Richard Booth	Cat 1 and 3	33-271	CAR	An invitation to negotiate and acquire land interests by voluntary agreement has been sent by letter.	No Change	
					13-07-2020 Letter Design Refinement consultation notification sent		
					29-09-2020 Letter An invitation has been sent to negotiate and acquire land interests by voluntary agreement		
					13-05-2022 Letter Local Refinement consultation notification sent		
					24-05-2022 Letter Local Refinement consultation extension notification sent		
738	Philip Alexander Baker	Cat 1 and 3	33-227	CAR	An invitation to negotiate and acquire land interests by voluntary agreement has been sent by letter.	No Change	
					09-10-2018 Letter Land Interest Questionnaire sent		
					09-10-2018 Letter Section 42 Statutory consultation notification sent		
					08-02-2019 Letter Land Interest Questionnaire reminder sent		
					27-01-2020 Letter Supplementary consultation notification sent		
					13-07-2020 Letter Design Refinement consultation notification sent		
					29-09-2020 Letter An invitation has been sent to negotiate and acquire land interests by voluntary agreement		
13-07-2021 Letter Community Impacts consultation notification sent							

CA (Compulsory acquisition), CAR (Compulsory acquisition of rights over land and temporary possession), TP (Temporary possession)  
 CAS (Compulsory acquisition of subsoil), CASTPS (Compulsory acquisition of subsoil and temporary possession of land at the surface)

						This Version:	Version 2.0 (December 2022)
						Previous Version:	Version 1.0 (October 2022)
						Change 1	
No.	Land interest name/organisation and land agent's name (if applicable)	Type of interest	Plot(s)	Land requirement	Status of negotiations with land interest	Cell in this row with change	Cell content in previous version
					26-10-2021 Letter An invitation has been sent to negotiate and acquire land interests by voluntary agreement		
					13-05-2022 Letter Local Refinement consultation notification sent	No Change	
					24-05-2022 Letter Local Refinement consultation extension notification sent	No Change	
739	Philip Hawkes	Cat 1 and 3	09-34	TP	An invitation to negotiate and acquire land interests by voluntary agreement has been sent by letter.	No Change	
					13-05-2022 Letter Local Refinement consultation notification sent	No Change	
					24-05-2022 Letter Local Refinement consultation extension notification sent	No Change	
					07-09-2022 Letter An invitation has been sent to negotiate and acquire land interests by voluntary agreement	No Change	

CA (Compulsory acquisition), CAR (Compulsory acquisition of rights over land and temporary possession), TP (Temporary possession)  
 CAS (Compulsory acquisition of subsoil), CASTPS (Compulsory acquisition of subsoil and temporary possession of land at the surface)

						This Version:	Version 2.0 (December 2022)
						Previous Version:	Version 1.0 (October 2022)
						Change 1	
No.	Land interest name/organisation and land agent's name (if applicable)	Type of interest	Plot(s)	Land requirement	Status of negotiations with land interest	Cell in this row with change	Cell content in previous version
740	Philip Robert Johns	Cat 1 and 3	28-52	CAR	An invitation to negotiate and acquire land interests by voluntary agreement has been sent by letter.		
					27-01-2020 Letter Supplementary consultation notification sent	No Change	
					13-07-2020 Letter Design Refinement consultation notification sent	No Change	
					29-09-2020 Letter An invitation has been sent to negotiate and acquire land interests by voluntary agreement	No Change	
					13-07-2021 Letter Community Impacts consultation notification sent	No Change	
					26-10-2021 Letter An invitation has been sent to negotiate and acquire land interests by voluntary agreement	No Change	
					13-05-2022 Letter Local Refinement consultation notification sent	No Change	
					24-05-2022 Letter Local Refinement consultation extension notification sent	No Change	
741	Port of London Authority Limited	Cat 1, 2 and 3			In regular contact with landowner who is aware of the Project and its effect on their property. Negotiation of agreements covering: Protective Provisions/Costs Recovery and Land and Property issues are ongoing and will continue to be progressed into examination, as necessary. It is hoped that an agreement will be reached before the close of examination.		
					12-04-2017 Letter Preferred Route Announcement notification sent	No Change	
					17-08-2017 Letter Survey access request sent	No Change	
					05-01-2018 Meeting Discussion regarding survey works	No Change	
					08-01-2018 Email Correspondence regarding survey access	No Change	
					02-05-2018 Meeting Discussion regarding Environmental Impact Assessment scoping report and upcoming engagement priorities	No Change	
					07-08-2018 Meeting Discussion regarding Project update	No Change	
					09-10-2018 Letter Land Interest Questionnaire sent	No Change	
					09-10-2018 Letter Section 42 Statutory consultation notification sent	No Change	
					14-11-2018 Phone Call Conversation regarding Land Interest Questionnaire	No Change	
					19-12-2018 Letter Land Interest Questionnaire sent	No Change	
					08-02-2019 Letter Land Interest Questionnaire reminder sent	No Change	
					09-05-2019 Meeting Infrastructure group meeting	No Change	
					15-08-2019 Letter 2019 Post-Statutory consultation notification sent	No Change	
					27-01-2020 Letter Supplementary consultation notification sent	No Change	
					16-03-2020 Meeting Discussion regarding Supplementary consultation	No Change	
20-04-2020 Meeting Discussion regarding Project update, Order Limits update, Protective Provisions and Statement of Common Ground	No Change						
15-06-2020 Email Correspondence regarding cost recovery agreement	No Change						
13-07-2020 Letter Design Refinement consultation notification sent	No Change						

CA (Compulsory acquisition), CAR (Compulsory acquisition of rights over land and temporary possession), TP (Temporary possession)  
 CAS (Compulsory acquisition of subsoil), CASTPS (Compulsory acquisition of subsoil and temporary possession of land at the surface)

						This Version:	Version 2.0 (December 2022)
						Previous Version:	Version 1.0 (October 2022)
						Change 1	
No.	Land interest name/organisation and land agent's name (if applicable)	Type of interest	Plot(s)	Land requirement	Status of negotiations with land interest	Cell in this row with change	Cell content in previous version
			16-64	TP	10-08-2020 Phone Call Conversation with agent to discuss Heads of Terms for a cost recovery agreement and Land and Property agreement	No Change	
			19-37	TP	27-08-2020 Email Correspondence regarding Heads of Terms agreement	No Change	
			20-44	TP	23-11-2020 Email Correspondence regarding cost recovery agreement	No Change	
			20-45	CA	03-12-2020 Meeting Discussion regarding Protective Provisions	No Change	
			20-49	CAR	07-12-2020 Email Correspondence regarding Project update and cost recovery agreement	No Change	

CA (Compulsory acquisition), CAR (Compulsory acquisition of rights over land and temporary possession), TP (Temporary possession)  
 CAS (Compulsory acquisition of subsoil), CASTPS (Compulsory acquisition of subsoil and temporary possession of land at the surface)

							This Version:	Version 2.0 (December 2022)	
							Previous Version:	Version 1.0 (October 2022)	
							Change 1		
No.	Land interest name/organisation and land agent's name (if applicable)	Type of interest	Plot(s)	Land requirement	Status of negotiations with land interest			Cell in this row with change	Cell content in previous version
741 Cont'd			20-50	CAR	08-12-2020 Meeting	Discussion regarding Project update, Development Consent Order application and mitigation			
			20-54	TP	11-01-2021 Letter	Land Interest Questionnaire sent		No Change	
			20-57	CAR	12-01-2021 Phone Call	Conversation regarding cost recovery agreement		No Change	
			20-67	CA	14-01-2021 Email	Correspondence regarding cost recovery agreement and Statement of Common Ground		No Change	
			20-69	CA	09-03-2021 Meeting	Discussion regarding Protective Provisions and land and property issues		No Change	
			20-71	TP	09-03-2021 Email	Correspondence regarding Project update		No Change	
			20-72	TP	10-03-2021 Meeting	Correspondence regarding Project update		No Change	
			20-81	CA	21-04-2021 Meeting	Discussion regarding Order Limits update		No Change	
			20-90	TP	19-05-2021 Email	Correspondence regarding Project outline and navigation issues relevant to recreational stakeholders		No Change	
					11-06-2021 Meeting	Discussion regarding Protective Provisions and land and property issues		No Change	
					02-08-2021 Email	Correspondence regarding cost recovery agreement		No Change	
					08-09-2021 Email	Correspondence regarding cost recovery agreement		No Change	
					15-10-2021 Meeting	Discussion regarding Project proposals		No Change	
					23-11-2021 Meeting	Discussion regarding Protective Provisions and land and property issues		No Change	
					03-03-2022 Meeting	Discussion regarding Protective Provisions and land and property issues		No Change	
					04-03-2022 Email	Correspondence to agent setting out the proposal to acquire land by agreement, Project requirements, compensation, no Severance and Injurious Affection to the retained land		No Change	
					07-04-2022 Email	Correspondence to agent seeking a response to District Valuation Service letter		No Change	
					03-05-2022 Email	Correspondence to agent seeking a response to District Valuation Service letter		No Change	
					13-05-2022 Letter	Local Refinement consultation notification sent		No Change	
					23-05-2022 Meeting	Discussion regarding Statement of Common Ground		No Change	
					24-05-2022 Letter	Local Refinement consultation extension notification sent		No Change	
					30-06-2022 Email	Correspondence regarding Statement of Common Ground		No Change	
					08-08-2022 Email	Correspondence to agent seeking a response to District Valuation Service letter		No Change	
		16-08-2022 Email	Correspondence from Valuation Office Agency to agent seeking a response to the Applicant's earlier offer to acquire subsoil and associated rights for the tunnels pre Development Consent Order		No Change				
		26-08-2022 Email	Correspondence attaching an electronic copy of Local Refinement consultation correspondence regarding new structure at Coalhouse Point to agent and landowner		No Change				
		01-09-2022 Letter	Landowner engagement notification sent		No Change				
		21-09-2022 Email	Correspondence to agent responding to queries on landowner consultation (Coalhouse Point sluice structure)		No Change				

CA (Compulsory acquisition), CAR (Compulsory acquisition of rights over land and temporary possession), TP (Temporary possession)  
 CAS (Compulsory acquisition of subsoil), CASTPS (Compulsory acquisition of subsoil and temporary possession of land at the surface)

						This Version:	Version 2.0 (December 2022)		
						Previous Version:	Version 1.0 (October 2022)		
						Change 1			
No.	Land interest name/organisation and land agent's name (if applicable)	Type of interest	Plot(s)	Land requirement	Status of negotiations with land interest	Cell in this row with change	Cell content in previous version		
742	Port of Tilbury London Limited	Cat 1, 2 and 3	16-01	TP	The Applicant has regular discussions with Port of Tilbury regarding the impact of the Project on their operations and land holdings. To date agreements are being negotiated with regards to access and ducting routes. Land agreements are also being progressed and Heads of Terms are currently being negotiated with a view to these completing early in 2023. As the discussions continue, these will be detailed within the Statement of Common Ground submitted during the examination.				
16-08-2017 Meeting					Discussion regarding the Preferred Route Announcement, engagement going forward and understanding the Port's Development Consent Order	No Change			
16-02					CAR	05-09-2017 Email	Correspondence regarding survey access	No Change	
16-03					TP	16-10-2017 Meeting	Discussion regarding the Preferred Route Announcement, engagement going forward and understanding the Port's Development Consent Order	No Change	
16-04					CAR	25-06-2018 Letter	Land Interest Questionnaire sent	No Change	
16-05					CAR	29-06-2018 Email	Correspondence regarding Land Interest Questionnaire	No Change	
16-06					TP	17-08-2018 Email	Correspondence regarding Statement of Common Ground	No Change	
16-19					CAR	09-10-2018 Letter	Section 42 Statutory consultation notification sent	No Change	
16-22					CAR	05-12-2018 Letter	Land Interest Questionnaire sent	No Change	
16-23					TP	12-12-2018 Letter	Land Interest Questionnaire response	No Change	
16-26					TP	15-08-2019 Letter	2019 Post-Statutory consultation notification sent	No Change	
16-29					TP	21-10-2019 Meeting	Discussion regarding Project update	No Change	
16-35					TP	23-01-2020 Meeting	Supplementary consultation briefing	No Change	
16-37					CA	27-01-2020 Letter	Supplementary consultation notification sent	No Change	
16-38					CA	16-03-2020 Letter	Land Interest Questionnaire sent	No Change	
17-01					TP	27-05-2020 Letter	Correspondence regarding Supplementary consultation	No Change	
17-02					TP	13-07-2020 Letter	Design Refinement consultation notification sent	No Change	
17-03					TP	14-07-2020 Meeting	Discussion regarding construction and access	No Change	
17-04					TP	11-01-2021 Letter	Land Interest Questionnaire sent	No Change	
17-05					TP	12-01-2021 Email	Correspondence regarding Land Interest Questionnaire	No Change	
17-06	TP	02-02-2021 Meeting	Correspondence regarding Order Limits	No Change					
17-07	TP	02-02-2021 Email	Correspondence regarding Order Limits	No Change					
18-01	TP	30-03-2021 Email	Correspondence regarding land referencing	No Change					
18-02	TP	31-03-2021 Meeting	Discussion regarding land parcels and land referencing	No Change					
18-03	TP	13-07-2021 Letter	Community Impacts consultation notification sent	No Change					

CA (Compulsory acquisition), CAR (Compulsory acquisition of rights over land and temporary possession), TP (Temporary possession)  
 CAS (Compulsory acquisition of subsoil), CASTPS (Compulsory acquisition of subsoil and temporary possession of land at the surface)

							This Version:	Version 2.0 (December 2022)	
							Previous Version:	Version 1.0 (October 2022)	
							Change 1		
No.	Land interest name/organisation and land agent's name (if applicable)	Type of interest	Plot(s)	Land requirement	Status of negotiations with land interest			Cell in this row with change	Cell content in previous version
			18-04	TP	29-09-2021	Letter	Land Interest Questionnaire sent	No Change	
			18-06	TP	29-11-2021	Email	Correspondence regarding initial valuation proposal	No Change	
			18-07	TP	12-01-2022	Meeting	Discussion regarding land acquisition	No Change	
			18-08	TP	21-01-2022	Email	Correspondence regarding valuation	No Change	
			18-09	TP	14-02-2022	Letter	Land Interest Questionnaire sent	No Change	
			18-10	TP	22-02-2022	Email	Correspondence regarding evidence for valuation	No Change	

CA (Compulsory acquisition), CAR (Compulsory acquisition of rights over land and temporary possession), TP (Temporary possession)  
 CAS (Compulsory acquisition of subsoil), CASTPS (Compulsory acquisition of subsoil and temporary possession of land at the surface)



						This Version:	Version 2.0 (December 2022)
						Previous Version:	Version 1.0 (October 2022)
						Change 1	
No.	Land interest name/organisation and land agent's name (if applicable)	Type of interest	Plot(s)	Land requirement	Status of negotiations with land interest	Cell in this row with change	Cell content in previous version
742 Cont'd			20-02	TP	24-02-2022 Letter Correspondence regarding valuation		
			20-03	TP	24-02-2022 Email Correspondence to agent setting out the proposal to acquire land by agreement, Project requirements, compensation, no Severance and Injurious Affection to the retained land	No Change	
			20-04	TP	29-03-2022 Letter Correspondence from agent to progress into valuation discussions and lease agreement	No Change	
			20-05	TP	13-05-2022 Letter Local Refinement consultation notification sent	No Change	
			20-06	CAR	24-05-2022 Letter Local Refinement consultation extension notification sent	No Change	
			20-07	CAR	12-07-2022 Letter Correspondence with further offer from agent to progress into valuation discussions	No Change	
			20-08	CAR	21-07-2022 Letter Correspondence regarding counter proposal on valuation	No Change	
			20-09	CAR	16-08-2022 Email Correspondence confirming that final details are now agreed by both parties and Heads of Terms can now be progressed	No Change	
			20-11	CAR	16-08-2022 Meeting Discussion with landowner regarding the final details of the land agreements prior to Heads of Terms being agreed	No Change	
			20-26	TP	01-09-2022 Letter Landowner engagement notification sent	No Change	
			20-40	TP		No Change	
			20-42	CAR		No Change	
			20-46	TP		No Change	
			20-53	CA		No Change	
			20-62	CA		No Change	
			20-68	CA		No Change	
			21-01	TP		No Change	
			21-02	TP		No Change	
			21-03	TP		No Change	
			21-04	TP		No Change	
			21-05	TP		No Change	
			21-06	TP		No Change	
			21-07	TP		No Change	
			21-08	TP		No Change	
			21-09	TP		No Change	
			21-10	TP		No Change	
21-11	TP		No Change				
21-13	CAR		No Change				
21-14	CAR		No Change				
21-15	CAR		No Change				
21-16	CAR		No Change				
21-18	TP		No Change				
21-19	TP		No Change				
21-20	CAR		No Change				
21-21	CAR		No Change				

CA (Compulsory acquisition), CAR (Compulsory acquisition of rights over land and temporary possession), TP (Temporary possession)  
 CAS (Compulsory acquisition of subsoil), CASTPS (Compulsory acquisition of subsoil and temporary possession of land at the surface)

						This Version:	Version 2.0 (December 2022)
						Previous Version:	Version 1.0 (October 2022)
						Change 1	
No.	Land interest name/organisation and land agent's name (if applicable)	Type of interest	Plot(s)	Land requirement	Status of negotiations with land interest	Cell in this row with change	Cell content in previous version
742 Cont'd			21-22 21-24 21-30	TP CAR TP		No Change	
743	Prince Tree Surgeons	Cat 1 and 3	44-93	TP	An invitation to negotiate and acquire land interests by voluntary agreement has been sent by letter.	No Change	
					19-11-2018 Letter Section 42 Statutory consultation notification sent	No Change	
					27-01-2020 Letter Supplementary consultation notification sent	No Change	
					16-03-2020 Letter Land Interest Questionnaire sent	No Change	
					13-07-2020 Letter Design Refinement consultation notification sent	No Change	
					29-09-2020 Letter An invitation has been sent to negotiate and acquire land interests by voluntary agreement	No Change	
					19-01-2021 Letter Land Interest Questionnaire sent	No Change	
					13-07-2021 Letter Community Impacts consultation notification sent	No Change	
					13-05-2022 Letter Local Refinement consultation notification sent	No Change	
					24-05-2022 Letter Local Refinement consultation extension notification sent	No Change	
744	Priscilla Sweeney	Cat 1	42-12	CAR	Access to the site impacted by proposed temporary works, however, access to the site would be maintained at all times. The Applicant undertook a site visit 31 January 2022. Positive discussion on the Project and potential impacts. The Occupiers have requested limited engagement and only when project updates about their site evolved.	No Change	
					13-05-2022 Letter Local Refinement consultation notification sent	No Change	
					24-05-2022 Letter Local Refinement consultation extension notification sent	No Change	
745	Pritpal Kaur Mahon	Cat 1 and 3	09-59	TP	An invitation to negotiate and acquire land interests by voluntary agreement has been sent by letter.	No Change	
					13-05-2022 Letter Local Refinement consultation notification sent	No Change	
					24-05-2022 Letter Local Refinement consultation extension notification sent	No Change	
746	Punch Partnerships (PML) Limited	Cat 1 and 3	09-60	TP	An invitation to negotiate and acquire land interests by voluntary agreement has been sent by letter.	No Change	
					27-01-2020 Letter Supplementary consultation notification sent	No Change	
					13-07-2020 Letter Design Refinement consultation notification sent	No Change	
					29-09-2020 Letter An invitation has been sent to negotiate and acquire land interests by voluntary agreement	No Change	
					13-07-2021 Letter Community Impacts consultation notification sent	No Change	
					26-10-2021 Letter An invitation has been sent to negotiate and acquire land interests by voluntary agreement	No Change	
					13-05-2022 Letter Local Refinement consultation notification sent	No Change	
					24-05-2022 Letter Local Refinement consultation extension notification sent	No Change	
747					An invitation to negotiate and acquire land interests by voluntary agreement has been sent by letter.	No Change	

CA (Compulsory acquisition), CAR (Compulsory acquisition of rights over land and temporary possession), TP (Temporary possession)  
 CAS (Compulsory acquisition of subsoil), CASTPS (Compulsory acquisition of subsoil and temporary possession of land at the surface)

						This Version:	Version 2.0 (December 2022)
						Previous Version:	Version 1.0 (October 2022)
						Change 1	
No.	Land interest name/organisation and land agent's name (if applicable)	Type of interest	Plot(s)	Land requirement	Status of negotiations with land interest	Cell in this row with change	Cell content in previous version
	Punch Partnerships (PTL) Limited	Cat 1 and 3	33-107	CAR	09-10-2018 Letter Land Interest Questionnaire sent		
			33-109	CAR	09-10-2018 Letter Section 42 Statutory consultation notification sent	No Change	
			42-153	CAR	08-02-2019 Letter Land Interest Questionnaire reminder sent	No Change	
					15-08-2019 Letter 2019 Post-Statutory consultation notification sent	No Change	
					27-01-2020 Letter Supplementary consultation notification sent	No Change	

CA (Compulsory acquisition), CAR (Compulsory acquisition of rights over land and temporary possession), TP (Temporary possession)  
 CAS (Compulsory acquisition of subsoil), CASTPS (Compulsory acquisition of subsoil and temporary possession of land at the surface)

						This Version:	Version 2.0 (December 2022)
						Previous Version:	Version 1.0 (October 2022)
						Change 1	
No.	Land interest name/organisation and land agent's name (if applicable)	Type of interest	Plot(s)	Land requirement	Status of negotiations with land interest	Cell in this row with change	Cell content in previous version
747 Cont'd					17-02-2020 Letter Supplementary consultation clarification sent		
					13-07-2020 Letter Design Refinement consultation notification sent	No Change	
					29-09-2020 Letter An invitation has been sent to negotiate and acquire land interests by voluntary agreement	No Change	
					13-07-2021 Letter Community Impacts consultation notification sent	No Change	
					26-10-2021 Letter An invitation has been sent to negotiate and acquire land interests by voluntary agreement	No Change	
					13-05-2022 Letter Local Refinement consultation notification sent	No Change	
					24-05-2022 Letter Local Refinement consultation extension notification sent	No Change	
748	Pursebridge Limited	Cat 1 and 3	25-59	CAR	An invitation to negotiate and acquire land interests by voluntary agreement has been sent by letter.	No Change	
					13-07-2020 Letter Design Refinement consultation notification sent	No Change	
					29-09-2020 Letter An invitation has been sent to negotiate and acquire land interests by voluntary agreement	No Change	
					13-07-2021 Letter Community Impacts consultation notification sent	No Change	
			25-89	CAR	26-10-2021 Letter An invitation has been sent to negotiate and acquire land interests by voluntary agreement	No Change	
					13-05-2022 Letter Local Refinement consultation notification sent	No Change	
					24-05-2022 Letter Local Refinement consultation extension notification sent	No Change	
749	R&L Installations Ltd	Cat 1, 2 and 3	06-81	CA	An invitation to negotiate and acquire land interests by voluntary agreement has been sent by letter.	No Change	
					13-07-2021 Letter Community Impacts consultation notification sent	No Change	
			06-118	CA	26-10-2021 Letter An invitation has been sent to negotiate and acquire land interests by voluntary agreement	No Change	
					13-05-2022 Letter Local Refinement consultation notification sent	No Change	
					24-05-2022 Letter Local Refinement consultation extension notification sent	No Change	
					No Change		
750	Rajan Vishwanath Mohile	Cat 1 and 3	25-28	CAR	An invitation to negotiate and acquire land interests by voluntary agreement has been sent by letter.	No Change	
					27-01-2020 Letter Supplementary consultation notification sent	No Change	
					13-07-2020 Letter Design Refinement consultation notification sent	No Change	
					29-09-2020 Letter An invitation has been sent to negotiate and acquire land interests by voluntary agreement	No Change	
					13-07-2021 Letter Community Impacts consultation notification sent	No Change	
					26-10-2021 Letter An invitation has been sent to negotiate and acquire land interests by voluntary agreement	No Change	
					13-05-2022 Letter Local Refinement consultation notification sent	No Change	
					24-05-2022 Letter Local Refinement consultation extension notification sent	No Change	
					No Change		
751					An invitation to negotiate and acquire land interests by voluntary agreement has been sent by letter.	No Change	

CA (Compulsory acquisition), CAR (Compulsory acquisition of rights over land and temporary possession), TP (Temporary possession)  
 CAS (Compulsory acquisition of subsoil), CASTPS (Compulsory acquisition of subsoil and temporary possession of land at the surface)

							This Version:	Version 2.0 (December 2022)	
							Previous Version:	Version 1.0 (October 2022)	
							Change 1		
No.	Land interest name/organisation and land agent's name (if applicable)	Type of interest	Plot(s)	Land requirement	Status of negotiations with land interest			Cell in this row with change	Cell content in previous version
	Ravinder Singh Shetra	Cat 1 and 3	06-111	CAR	27-01-2020	Letter	Supplementary consultation notification sent	No Change	
			06-112	CAR	13-07-2020	Letter	Design Refinement consultation notification sent	No Change	
					29-09-2020	Letter	An invitation has been sent to negotiate and acquire land interests by voluntary agreement	No Change	
					13-07-2021	Letter	Community Impacts consultation notification sent	No Change	
					26-10-2021	Letter	An invitation has been sent to negotiate and acquire land interests by voluntary agreement	No Change	
					13-05-2022	Letter	Local Refinement consultation notification sent	No Change	
					24-05-2022	Letter	Local Refinement consultation extension notification sent	No Change	

CA (Compulsory acquisition), CAR (Compulsory acquisition of rights over land and temporary possession), TP (Temporary possession)  
 CAS (Compulsory acquisition of subsoil), CASTPS (Compulsory acquisition of subsoil and temporary possession of land at the surface)

						This Version:	Version 2.0 (December 2022)
						Previous Version:	Version 1.0 (October 2022)
						Change 1	
No.	Land interest name/organisation and land agent's name (if applicable)	Type of interest	Plot(s)	Land requirement	Status of negotiations with land interest	Cell in this row with change	Cell content in previous version
752	Raymond Hawkes	Cat 1 and 3	01-20	CAR	An invitation to negotiate and acquire land interests by voluntary agreement has been sent by letter. 13-05-2022 Letter Local Refinement consultation notification sent	No Change	
				CAR	24-05-2022 Letter Local Refinement consultation extension notification sent	No Change	
				CAR	17-06-2022 Phone Call Conversation regarding voluntary agreement	No Change	
					07-09-2022 Letter An invitation has been sent to negotiate and acquire land interests by voluntary agreement	No Change	
						No Change	
753	Rebecca Amy Hutson	Cat 1, 2 and 3	29-229	CA	The Applicant identified the interested person following the end of the Local Refinement Consultation pursuant to new Land Registry data and has since issued a letter inviting the person to provide comments on the Project during the next stage of the planning process. 20-10-2022 Letter Invitation to provide comments on project proposals in the next phase of the planning process sent	No Change	
				CA		No Change	
				CA		No Change	
						No Change	
754	Rebecca Mary Holmes Robert Patrick James Holmes	Cat 1 and 3	09-45	TP	An invitation to negotiate and acquire land interests by voluntary agreement has been sent by letter. 27-01-2020 Letter Supplementary consultation notification sent	No Change	
					13-07-2020 Letter Design Refinement consultation notification sent	No Change	
					29-09-2020 Letter An invitation has been sent to negotiate and acquire land interests by voluntary agreement	No Change	
					13-07-2021 Letter Community Impacts consultation notification sent	No Change	
					26-10-2021 Letter An invitation has been sent to negotiate and acquire land interests by voluntary agreement	No Change	
					31-10-2021 Email Correspondence regarding interest in voluntary agreement	No Change	
					08-11-2021 Email Correspondence sending voluntary licence agreement	No Change	
					13-05-2022 Letter Local Refinement consultation notification sent	No Change	
					24-05-2022 Letter Local Refinement consultation extension notification sent	No Change	
							No Change
755	Rebekah Foster	Cat 1 and 3	33-126	CAR	An invitation to negotiate and acquire land interests by voluntary agreement has been sent by letter. 09-10-2018 Letter Land Interest Questionnaire sent	No Change	
					09-10-2018 Letter Section 42 Statutory consultation notification sent	No Change	
					08-02-2019 Letter Land Interest Questionnaire reminder sent	No Change	
					27-01-2020 Letter Supplementary consultation notification sent	No Change	
					13-07-2020 Letter Design Refinement consultation notification sent	No Change	
					29-09-2020 Letter An invitation has been sent to negotiate and acquire land interests by voluntary agreement	No Change	
					04-05-2021 Letter Survey access request sent	No Change	
							No Change

CA (Compulsory acquisition), CAR (Compulsory acquisition of rights over land and temporary possession), TP (Temporary possession)  
 CAS (Compulsory acquisition of subsoil), CASTPS (Compulsory acquisition of subsoil and temporary possession of land at the surface)

						This Version:	Version 2.0 (December 2022)
						Previous Version:	Version 1.0 (October 2022)
						Change 1	
No.	Land interest name/organisation and land agent's name (if applicable)	Type of interest	Plot(s)	Land requirement	Status of negotiations with land interest	Cell in this row with change	Cell content in previous version
					13-07-2021 Letter Community Impacts consultation notification sent		
					26-10-2021 Letter An invitation has been sent to negotiate and acquire land interests by voluntary agreement	No Change	
					13-05-2022 Letter Local Refinement consultation notification sent	No Change	
					24-05-2022 Letter Local Refinement consultation extension notification sent	No Change	
756	Redland Bricks Holdings Limited	Cat 1 and 3	39-09	CA	An invitation to negotiate and acquire land interests by voluntary agreement has been sent by letter.	No Change	
			39-15	TP	29-09-2020 Letter An invitation has been sent to negotiate and acquire land interests by voluntary agreement	No Change	
					26-10-2021 Letter An invitation has been sent to negotiate and acquire land interests by voluntary agreement	No Change	

CA (Compulsory acquisition), CAR (Compulsory acquisition of rights over land and temporary possession), TP (Temporary possession)  
 CAS (Compulsory acquisition of subsoil), CASTPS (Compulsory acquisition of subsoil and temporary possession of land at the surface)

						This Version:	Version 2.0 (December 2022)
						Previous Version:	Version 1.0 (October 2022)
						Change 1	
No.	Land interest name/organisation and land agent's name (if applicable)	Type of interest	Plot(s)	Land requirement	Status of negotiations with land interest	Cell in this row with change	Cell content in previous version
756 Cont'd			39-16 39-18 39-19	CAR CAR CA	11-05-2022 Letter Landowner engagement notification sent	No Change No Change No Change	
757	Revelen Limited	Cat 1 and 3	11-37	CA	An invitation to negotiate and acquire land interests by voluntary agreement has been sent by letter. 15-08-2019 Letter 2019 Post-Statutory consultation notification sent 27-01-2020 Letter Supplementary consultation notification sent 16-03-2020 Letter Land Interest Questionnaire sent 13-07-2020 Letter Design Refinement consultation notification sent 29-09-2020 Letter An invitation has been sent to negotiate and acquire land interests by voluntary agreement 13-07-2021 Letter Community Impacts consultation notification sent 26-10-2021 Letter An invitation has been sent to negotiate and acquire land interests by voluntary agreement 13-05-2022 Letter Local Refinement consultation notification sent 24-05-2022 Letter Local Refinement consultation extension notification sent	No Change No Change No Change No Change No Change No Change No Change No Change No Change No Change	
758	Richard Herbert John Prior Sophie Louise Marks-Prior	Cat 1 and 3	09-15	TP	An invitation to negotiate and acquire land interests by voluntary agreement has been sent by letter. 13-07-2021 Letter Community Impacts consultation notification sent 26-10-2021 Letter An invitation has been sent to negotiate and acquire land interests by voluntary agreement 03-11-2021 Email Correspondence regarding interest in voluntary agreement 12-11-2021 Email Correspondence sending voluntary licence agreement 13-05-2022 Letter Local Refinement consultation notification sent 24-05-2022 Letter Local Refinement consultation extension notification sent	No Change No Change No Change No Change No Change No Change No Change	
759	Richard Josef Miles David Parish - Gates Parish & Co (as agent)	Cat 1	42-113 43-15 43-16	CA CA CA	The Applicant was engaging with the landowner's agent following expression of interest to pursue voluntary agreement. Following title due diligence, the Applicant clarified its understanding of the landowner's interest and has offered to progress on the basis of subsoil agreement which the landowner is considering. 12-04-2017 Letter Preferred Route Announcement notification sent 17-08-2017 Letter Survey access request sent 31-10-2017 Letter Order Limits update notification sent 14-05-2018 Letter Land Interest Questionnaire sent 19-07-2018 Meeting Land Interest Questionnaire assistance 09-10-2018 Letter Section 42 Statutory consultation notification sent 06-01-2020 Letter Land Interest Questionnaire response	No Change No Change No Change No Change No Change No Change No Change No Change	

CA (Compulsory acquisition), CAR (Compulsory acquisition of rights over land and temporary possession), TP (Temporary possession)  
CAS (Compulsory acquisition of subsoil), CASTPS (Compulsory acquisition of subsoil and temporary possession of land at the surface)



						This Version:	Version 2.0 (December 2022)
						Previous Version:	Version 1.0 (October 2022)
						Change 1	
No.	Land interest name/organisation and land agent's name (if applicable)	Type of interest	Plot(s)	Land requirement	Status of negotiations with land interest	Cell in this row with change	Cell content in previous version
					27-01-2020 Letter Supplementary consultation notification sent	No Change	
					13-07-2020 Letter Design Refinement consultation notification sent	No Change	
					29-09-2020 Letter An invitation has been sent to negotiate and acquire land interests by voluntary agreement	No Change	
					13-07-2021 Letter Community Impacts consultation notification sent	No Change	
					26-10-2021 Letter An invitation has been sent to negotiate and acquire land interests by voluntary agreement	No Change	
					04-11-2021 Email Correspondence regarding interest in voluntary agreement	No Change	
					29-11-2021 Email Correspondence regarding interest in voluntary agreement	No Change	

CA (Compulsory acquisition), CAR (Compulsory acquisition of rights over land and temporary possession), TP (Temporary possession)  
 CAS (Compulsory acquisition of subsoil), CASTPS (Compulsory acquisition of subsoil and temporary possession of land at the surface)

						This Version:	Version 2.0 (December 2022)
						Previous Version:	Version 1.0 (October 2022)
						Change 1	
No.	Land interest name/organisation and land agent's name (if applicable)	Type of interest	Plot(s)	Land requirement	Status of negotiations with land interest	Cell in this row with change	Cell content in previous version
759 Cont'd					10-02-2022 Email Correspondence regarding interest in voluntary agreement		
					02-03-2022 Email Correspondence regarding voluntary agreement and fee policy	No Change	
					10-03-2022 Email Correspondence regarding fee policy	No Change	
					13-05-2022 Letter Local Refinement consultation notification sent	No Change	
					24-05-2022 Letter Local Refinement consultation extension notification sent	No Change	
					10-06-2022 Email Correspondence to agent clarifying land interests and offer to progress subsoil agreement	No Change	
760	Richard Joseph Reeder	Cat 1 and 3	42-144	CAR	An invitation to negotiate and acquire land interests by voluntary agreement has been sent by letter.	No Change	
					09-10-2018 Letter Land Interest Questionnaire sent	No Change	
					09-10-2018 Letter Section 42 Statutory consultation notification sent	No Change	
					08-02-2019 Letter Land Interest Questionnaire reminder sent	No Change	
					27-01-2020 Letter Supplementary consultation notification sent	No Change	
					13-07-2020 Letter Design Refinement consultation notification sent	No Change	
					29-09-2020 Letter An invitation has been sent to negotiate and acquire land interests by voluntary agreement	No Change	
					13-07-2021 Letter Community Impacts consultation notification sent	No Change	
					26-10-2021 Letter An invitation has been sent to negotiate and acquire land interests by voluntary agreement	No Change	
					13-05-2022 Letter Local Refinement consultation notification sent	No Change	
					24-05-2022 Letter Local Refinement consultation extension notification sent	No Change	
761	Richard Mark-Wardlaw	Cat 1 and 3	12-47	TP	An invitation to negotiate and acquire land interests by voluntary agreement has been sent by letter.	No Change	
					13-07-2021 Letter Community Impacts consultation notification sent	No Change	
					26-10-2021 Letter An invitation has been sent to negotiate and acquire land interests by voluntary agreement	No Change	
					13-05-2022 Letter Local Refinement consultation notification sent	No Change	
					24-05-2022 Letter Local Refinement consultation extension notification sent	No Change	
762	Richard Paul Hughes	Cat 1 and 3	33-222	CAR	An invitation to negotiate and acquire land interests by voluntary agreement has been sent by letter.	No Change	
					09-10-2018 Letter Land Interest Questionnaire sent	No Change	
					09-10-2018 Letter Section 42 Statutory consultation notification sent	No Change	
					08-02-2019 Letter Land Interest Questionnaire reminder sent	No Change	
					18-02-2019 Letter Land Interest Questionnaire response	No Change	
					27-01-2020 Letter Supplementary consultation notification sent	No Change	

CA (Compulsory acquisition), CAR (Compulsory acquisition of rights over land and temporary possession), TP (Temporary possession)  
 CAS (Compulsory acquisition of subsoil), CASTPS (Compulsory acquisition of subsoil and temporary possession of land at the surface)

						This Version:	Version 2.0 (December 2022)
						Previous Version:	Version 1.0 (October 2022)
						Change 1	
No.	Land interest name/organisation and land agent's name (if applicable)	Type of interest	Plot(s)	Land requirement	Status of negotiations with land interest	Cell in this row with change	Cell content in previous version
					13-07-2020 Letter Design Refinement consultation notification sent	No Change	
					29-09-2020 Letter An invitation has been sent to negotiate and acquire land interests by voluntary agreement	No Change	
					30-09-2020 Email Correspondence regarding voluntary agreement	No Change	
					22-10-2020 Email Correspondence regarding voluntary agreement	No Change	
					13-07-2021 Letter Community Impacts consultation notification sent	No Change	
					26-10-2021 Letter An invitation has been sent to negotiate and acquire land interests by voluntary agreement	No Change	
					13-05-2022 Letter Local Refinement consultation notification sent	No Change	
					24-05-2022 Letter Local Refinement consultation extension notification sent	No Change	

CA (Compulsory acquisition), CAR (Compulsory acquisition of rights over land and temporary possession), TP (Temporary possession)  
 CAS (Compulsory acquisition of subsoil), CASTPS (Compulsory acquisition of subsoil and temporary possession of land at the surface)

						This Version:	Version 2.0 (December 2022)
						Previous Version:	Version 1.0 (October 2022)
						Change 1	
No.	Land interest name/organisation and land agent's name (if applicable)	Type of interest	Plot(s)	Land requirement	Status of negotiations with land interest	Cell in this row with change	Cell content in previous version
763	Richard Rodgers	Cat 1, 2 and 3	01-01	CAR	An invitation to negotiate and acquire land interests by voluntary agreement has been sent by letter. 01-02-2022 Letter Environmental compensation landowner engagement notification sent	No Change	
				CA	14-02-2022 Letter Land Interest Questionnaire sent	No Change	
				CAR	10-03-2022 Letter Survey access request sent	No Change	
				CA	13-05-2022 Letter Local Refinement consultation notification sent	No Change	
				CAR	24-05-2022 Letter Local Refinement consultation extension notification sent	No Change	
				CAR	26-05-2022 Phone Call Conversation regarding Project update and environmental compensation proposals	No Change	
				CAR	07-09-2022 Letter An invitation has been sent to negotiate and acquire land interests by voluntary agreement	No Change	
				CAR		No Change	
				CA		No Change	
764	Richard William Finch	Cat 1 and 3	43-66	TP	An invitation to negotiate and acquire land interests by voluntary agreement has been sent by letter. 18-02-2020 Letter Supplementary consultation notification sent	No Change	
					13-07-2020 Letter Design Refinement consultation notification sent	No Change	
					29-09-2020 Letter An invitation has been sent to negotiate and acquire land interests by voluntary agreement	No Change	
					13-07-2021 Letter Community Impacts consultation notification sent	No Change	
					26-10-2021 Letter An invitation has been sent to negotiate and acquire land interests by voluntary agreement	No Change	
					13-05-2022 Letter Local Refinement consultation notification sent	No Change	
					24-05-2022 Letter Local Refinement consultation extension notification sent	No Change	
765	Ricky Joseph Tavio	Cat 1 and 3	29-250	CAR	An invitation to negotiate and acquire land interests by voluntary agreement has been sent by letter. 09-10-2018 Letter Section 42 Statutory consultation notification sent	No Change	
					09-10-2018 Letter Land Interest Questionnaire sent	No Change	
					08-02-2019 Letter Land Interest Questionnaire reminder sent	No Change	
					27-01-2020 Letter Supplementary consultation notification sent	No Change	
					13-07-2020 Letter Design Refinement consultation notification sent	No Change	
					29-09-2020 Letter An invitation has been sent to negotiate and acquire land interests by voluntary agreement	No Change	
					13-07-2021 Letter Community Impacts consultation notification sent	No Change	
					26-10-2021 Letter An invitation has been sent to negotiate and acquire land interests by voluntary agreement	No Change	
					13-05-2022 Letter Local Refinement consultation notification sent	No Change	
	24-05-2022 Letter Local Refinement consultation extension notification sent	No Change					

CA (Compulsory acquisition), CAR (Compulsory acquisition of rights over land and temporary possession), TP (Temporary possession)  
 CAS (Compulsory acquisition of subsoil), CASTPS (Compulsory acquisition of subsoil and temporary possession of land at the surface)

						This Version:	Version 2.0 (December 2022)
						Previous Version:	Version 1.0 (October 2022)
						Change 1	
No.	Land interest name/organisation and land agent's name (if applicable)	Type of interest	Plot(s)	Land requirement	Status of negotiations with land interest	Cell in this row with change	Cell content in previous version
766	Rita Freeman	Cat 1 and 3	09-11	TP	An invitation to negotiate and acquire land interests by voluntary agreement has been sent by letter. 27-01-2020 Letter Supplementary consultation notification sent  13-07-2020 Letter Design Refinement consultation notification sent  29-09-2020 Letter An invitation has been sent to negotiate and acquire land interests by voluntary agreement  13-07-2021 Letter Community Impacts consultation notification sent  26-10-2021 Letter An invitation has been sent to negotiate and acquire land interests by voluntary agreement	No Change	
						No Change	
						No Change	
						No Change	
						No Change	
						No Change	

CA (Compulsory acquisition), CAR (Compulsory acquisition of rights over land and temporary possession), TP (Temporary possession)  
 CAS (Compulsory acquisition of subsoil), CASTPS (Compulsory acquisition of subsoil and temporary possession of land at the surface)

						This Version:	Version 2.0 (December 2022)
						Previous Version:	Version 1.0 (October 2022)
						Change 1	
No.	Land interest name/organisation and land agent's name (if applicable)	Type of interest	Plot(s)	Land requirement	Status of negotiations with land interest	Cell in this row with change	Cell content in previous version
766 Cont'd					13-05-2022 Letter Local Refinement consultation notification sent 24-05-2022 Letter Local Refinement consultation extension notification sent	No Change	
767	Rita M Beaney	Cat 1	29-40	CA	Occupier at Gammonfields Way Travellers site. Occupied by way of a licence agreement from Thurrock Council. On site consultation events have been held and attended by Thurrock Council representatives and members of the travelling community to seek feedback on alternative relocation options for this site. During COVID-19 options and engagement were shared via a private Facebook Group as well as engagement by the Traveller Liaison Officer for Thurrock Council. New site agreed in principle by both Thurrock as the Freeholder and by the occupiers. All occupiers will be relocated onto the new site and discussions are ongoing to agree the final details of the design of the site layout. This will enable an indicative plan to be agreed. 27-11-2018 Meeting On site consultation event 05-12-2019 Meeting On site consultation event 24-02-2020 Meeting On site consultation event 13-07-2020 Letter Design Refinement consultation notification sent 13-07-2020 Meeting On site consultation event 13-05-2022 Letter Local Refinement consultation notification sent 24-05-2022 Letter Local Refinement consultation extension notification sent 07-07-2022 Letter Engagement seeking feedback on proposals for final site and pitch layout	No Change	
768	Robert Andrew Keehn	Cat 1 and 3	26-41	CAR	An invitation to negotiate and acquire land interests by voluntary agreement has been sent by letter. 27-01-2020 Letter Supplementary consultation notification sent 13-07-2020 Letter Design Refinement consultation notification sent 29-09-2020 Letter An invitation has been sent to negotiate and acquire land interests by voluntary agreement 13-07-2021 Letter Community Impacts consultation notification sent 26-10-2021 Letter An invitation has been sent to negotiate and acquire land interests by voluntary agreement 13-05-2022 Letter Local Refinement consultation notification sent 24-05-2022 Letter Local Refinement consultation extension notification sent	No Change	
769	Robert Broom	Cat 1 and 3	43-71	TP	An invitation to negotiate and acquire land interests by voluntary agreement has been sent by letter. 18-02-2020 Letter Supplementary consultation notification sent 13-07-2020 Letter Design Refinement consultation notification sent 29-09-2020 Letter An invitation has been sent to negotiate and acquire land interests by voluntary agreement 13-07-2021 Letter Community Impacts consultation notification sent 26-10-2021 Letter An invitation has been sent to negotiate and acquire land interests by voluntary agreement	No Change	

CA (Compulsory acquisition), CAR (Compulsory acquisition of rights over land and temporary possession), TP (Temporary possession)  
CAS (Compulsory acquisition of subsoil), CASTPS (Compulsory acquisition of subsoil and temporary possession of land at the surface)

						This Version:	Version 2.0 (December 2022)
						Previous Version:	Version 1.0 (October 2022)
						Change 1	
No.	Land interest name/organisation and land agent's name (if applicable)	Type of interest	Plot(s)	Land requirement	Status of negotiations with land interest	Cell in this row with change	Cell content in previous version
					13-05-2022 Letter Local Refinement consultation notification sent		
					24-05-2022 Letter Local Refinement consultation extension notification sent	No Change	
						No Change	
770	Robert Charles Pridmore	Cat 1 and 3	12-31	TP	An invitation to negotiate and acquire land interests by voluntary agreement has been sent by letter.	No Change	
					27-01-2020 Letter Supplementary consultation notification sent	No Change	
					13-07-2020 Letter Design Refinement consultation notification sent	No Change	
					29-09-2020 Letter An invitation has been sent to negotiate and acquire land interests by voluntary agreement	No Change	

CA (Compulsory acquisition), CAR (Compulsory acquisition of rights over land and temporary possession), TP (Temporary possession)  
 CAS (Compulsory acquisition of subsoil), CASTPS (Compulsory acquisition of subsoil and temporary possession of land at the surface)

						This Version:	Version 2.0 (December 2022)	
						Previous Version:	Version 1.0 (October 2022)	
						Change 1		
No.	Land interest name/organisation and land agent's name (if applicable)	Type of interest	Plot(s)	Land requirement	Status of negotiations with land interest	Cell in this row with change	Cell content in previous version	
770 Cont'd					13-07-2021 Letter Community Impacts consultation notification sent			
					26-10-2021 Letter An invitation has been sent to negotiate and acquire land interests by voluntary agreement	No Change		
					13-05-2022 Letter Local Refinement consultation notification sent	No Change		
					24-05-2022 Letter Local Refinement consultation extension notification sent	No Change		
771	Robert Clive Champion	Cat 1 and 3	30-63	TP	An invitation to negotiate and acquire land interests by voluntary agreement has been sent by letter.	No Change		
					13-07-2020 Letter Design Refinement consultation notification sent	No Change		
					29-09-2020 Letter An invitation has been sent to negotiate and acquire land interests by voluntary agreement	No Change		
					13-07-2021 Letter Community Impacts consultation notification sent	No Change		
					26-10-2021 Letter An invitation has been sent to negotiate and acquire land interests by voluntary agreement	No Change		
					13-05-2022 Letter Local Refinement consultation notification sent	No Change		
					24-05-2022 Letter Local Refinement consultation extension notification sent	No Change		
772	Robert Edward Davidson	Cat 1 and 3	09-66	TP	An invitation to negotiate and acquire land interests by voluntary agreement has been sent by letter.	No Change		
					27-01-2020 Letter Supplementary consultation notification sent	No Change		
					13-07-2020 Letter Design Refinement consultation notification sent	No Change		
					29-09-2020 Letter An invitation has been sent to negotiate and acquire land interests by voluntary agreement	No Change		
					13-07-2021 Letter Community Impacts consultation notification sent	No Change		
					26-10-2021 Letter An invitation has been sent to negotiate and acquire land interests by voluntary agreement	No Change		
					13-05-2022 Letter Local Refinement consultation notification sent	No Change		
24-05-2022 Letter Local Refinement consultation extension notification sent	No Change							
773	Robert Edward Rogers	Cat 1	29-121	CA	An invitation to negotiate and acquire land interests by voluntary agreement has been sent by letter.	No Change		
					12-04-2017 Letter Preferred Route Announcement notification sent	No Change		
					29-133 CA	23-08-2017 Letter Survey access request sent	No Change	
					29-136 CA	31-10-2017 Letter Order Limits update notification sent	No Change	
					23-04-2018 Phone Call Conversation regarding survey access	No Change		
					30-04-2018 Letter Survey access request sent	No Change		
					14-05-2018 Letter Land Interest Questionnaire sent	No Change		
					29-06-2018 Letter Land Interest Questionnaire response	No Change		
					09-10-2018 Letter Section 42 Statutory consultation notification sent	No Change		

CA (Compulsory acquisition), CAR (Compulsory acquisition of rights over land and temporary possession), TP (Temporary possession)  
 CAS (Compulsory acquisition of subsoil), CASTPS (Compulsory acquisition of subsoil and temporary possession of land at the surface)



						This Version:	Version 2.0 (December 2022)
						Previous Version:	Version 1.0 (October 2022)
						Change 1	
No.	Land interest name/organisation and land agent's name (if applicable)	Type of interest	Plot(s)	Land requirement	Status of negotiations with land interest	Cell in this row with change	Cell content in previous version
					27-01-2020 Letter Supplementary consultation notification sent	No Change	
					13-07-2020 Letter Design Refinement consultation notification sent	No Change	
					29-09-2020 Letter An invitation has been sent to negotiate and acquire land interests by voluntary agreement	No Change	
					03-11-2020 Email Correspondence regarding voluntary agreement	No Change	
					13-07-2021 Letter Community Impacts consultation notification sent	No Change	
					13-05-2022 Letter Local Refinement consultation notification sent	No Change	
					24-05-2022 Letter Local Refinement consultation extension notification sent	No Change	

CA (Compulsory acquisition), CAR (Compulsory acquisition of rights over land and temporary possession), TP (Temporary possession)  
 CAS (Compulsory acquisition of subsoil), CASTPS (Compulsory acquisition of subsoil and temporary possession of land at the surface)

						This Version:	Version 2.0 (December 2022)
						Previous Version:	Version 1.0 (October 2022)
						Change 1	
No.	Land interest name/organisation and land agent's name (if applicable)	Type of interest	Plot(s)	Land requirement	Status of negotiations with land interest	Cell in this row with change	Cell content in previous version
774	Robert Hentry Pope	Cat 1 and 3	43-60	CAR	An invitation to negotiate and acquire land interests by voluntary agreement has been sent by letter. 13-07-2020 Letter Design Refinement consultation notification sent	No Change	
				CAR	29-09-2020 Letter An invitation has been sent to negotiate and acquire land interests by voluntary agreement	No Change	
			43-61	CAR	13-07-2021 Letter Community Impacts consultation notification sent	No Change	
				CAR	26-10-2021 Letter An invitation has been sent to negotiate and acquire land interests by voluntary agreement	No Change	
				CAR	13-05-2022 Letter Local Refinement consultation notification sent	No Change	
				CAR	24-05-2022 Letter Local Refinement consultation extension notification sent	No Change	
				CAR		No Change	
775	Robert Humphrey	Cat 1 and 3	42-166	CAR	An invitation to negotiate and acquire land interests by voluntary agreement has been sent by letter. 09-10-2018 Letter Section 42 Statutory consultation notification sent	No Change	
				CAR	09-10-2018 Letter Land Interest Questionnaire sent	No Change	
				CAR	08-02-2019 Letter Land Interest Questionnaire reminder sent	No Change	
				CAR	27-01-2020 Letter Supplementary consultation notification sent	No Change	
				CAR	13-07-2020 Letter Design Refinement consultation notification sent	No Change	
				CAR	29-09-2020 Letter An invitation has been sent to negotiate and acquire land interests by voluntary agreement	No Change	
				CAR	13-07-2021 Letter Community Impacts consultation notification sent	No Change	
				CAR	26-10-2021 Letter An invitation has been sent to negotiate and acquire land interests by voluntary agreement	No Change	
				CAR	13-05-2022 Letter Local Refinement consultation notification sent	No Change	
				CAR	24-05-2022 Letter Local Refinement consultation extension notification sent	No Change	
776	Robert James Thompson	Cat 1 and 3	43-78	TP	An invitation to negotiate and acquire land interests by voluntary agreement has been sent by letter. 13-07-2020 Letter Design Refinement consultation notification sent	No Change	
				TP	29-09-2020 Letter An invitation has been sent to negotiate and acquire land interests by voluntary agreement	No Change	
				TP	13-07-2021 Letter Community Impacts consultation notification sent	No Change	
				TP	26-10-2021 Letter An invitation has been sent to negotiate and acquire land interests by voluntary agreement	No Change	
				TP	13-05-2022 Letter Local Refinement consultation notification sent	No Change	
				TP	24-05-2022 Letter Local Refinement consultation extension notification sent	No Change	
				TP		No Change	
777	Robert Joseph Birch	Cat 1 and 3	44-99	CAR	An invitation to negotiate and acquire land interests by voluntary agreement has been sent by letter. 13-07-2020 Letter Design Refinement consultation notification sent	No Change	
				CAR	29-09-2020 Letter An invitation has been sent to negotiate and acquire land interests by voluntary agreement	No Change	
			44-100	CAR	02-06-2021 Email Correspondence regarding survey works	No Change	

CA (Compulsory acquisition), CAR (Compulsory acquisition of rights over land and temporary possession), TP (Temporary possession)  
 CAS (Compulsory acquisition of subsoil), CASTPS (Compulsory acquisition of subsoil and temporary possession of land at the surface)

						This Version:	Version 2.0 (December 2022)
						Previous Version:	Version 1.0 (October 2022)
						Change 1	
No.	Land interest name/organisation and land agent's name (if applicable)	Type of interest	Plot(s)	Land requirement	Status of negotiations with land interest	Cell in this row with change	Cell content in previous version
					13-07-2021 Letter Community Impacts consultation notification sent	No Change	
					29-09-2021 Letter Land Interest Questionnaire sent	No Change	
					26-10-2021 Letter An invitation has been sent to negotiate and acquire land interests by voluntary agreement	No Change	
					19-01-2022 Email Correspondence requesting a meeting	No Change	
					13-05-2022 Letter Local Refinement consultation notification sent	No Change	
					24-05-2022 Letter Local Refinement consultation extension notification sent	No Change	

CA (Compulsory acquisition), CAR (Compulsory acquisition of rights over land and temporary possession), TP (Temporary possession)  
 CAS (Compulsory acquisition of subsoil), CASTPS (Compulsory acquisition of subsoil and temporary possession of land at the surface)

						This Version:	Version 2.0 (December 2022)
						Previous Version:	Version 1.0 (October 2022)
						Change 1	
No.	Land interest name/organisation and land agent's name (if applicable)	Type of interest	Plot(s)	Land requirement	Status of negotiations with land interest	Cell in this row with change	Cell content in previous version
778	Robert Peter Rydings	Cat 1 and 3	25-72	CAR	An invitation to negotiate and acquire land interests by voluntary agreement has been sent by letter.		
					13-05-2022 Letter Local Refinement consultation notification sent	No Change	
					24-05-2022 Letter Local Refinement consultation extension notification sent	No Change	
					07-09-2022 Letter An invitation has been sent to negotiate and acquire land interests by voluntary agreement	No Change	
779	Robin Gareth Denis Cox	Cat 1	24-37	CA	An invitation to negotiate and acquire land interests by voluntary agreement has been sent by letter.		
					09-10-2018 Letter Land Interest Questionnaire sent	No Change	
					09-10-2018 Letter Section 42 Statutory consultation notification sent	No Change	
					08-02-2019 Letter Land Interest Questionnaire reminder sent	No Change	
					27-01-2020 Letter Supplementary consultation notification sent	No Change	
					13-07-2020 Letter Design Refinement consultation notification sent	No Change	
					29-09-2020 Letter An invitation has been sent to negotiate and acquire land interests by voluntary agreement	No Change	
					13-07-2021 Letter Community Impacts consultation notification sent	No Change	
					26-10-2021 Letter An invitation has been sent to negotiate and acquire land interests by voluntary agreement	No Change	
					13-05-2022 Letter Local Refinement consultation notification sent	No Change	
780	Robin Thomas Olley	Cat 1 and 3	25-14	CAR	An invitation to negotiate and acquire land interests by voluntary agreement has been sent by letter.		
					29-09-2020 Letter An invitation has been sent to negotiate and acquire land interests by voluntary agreement	No Change	
			25-16	CAR	26-10-2021 Letter An invitation has been sent to negotiate and acquire land interests by voluntary agreement	No Change	
					25-17	CAR	06-01-2022 Email Correspondence regarding land referencing
781	Robyn Emily Bennett	Cat 1 and 3	09-44	TP			An invitation to negotiate and acquire land interests by voluntary agreement has been sent by letter.
					13-05-2022 Letter Local Refinement consultation notification sent	No Change	
					24-05-2022 Letter Local Refinement consultation extension notification sent	No Change	
					07-09-2022 Letter An invitation has been sent to negotiate and acquire land interests by voluntary agreement	No Change	
782	Rodney Francis Tyler Sylvia Margaret Tyler	Cat 1 and 3	44-109	TP	An invitation to negotiate and acquire land interests by voluntary agreement has been sent by letter.		
					31-10-2017 Letter Order Limits update notification sent	No Change	
			44-115	TP	14-05-2018 Letter Land Interest Questionnaire sent	No Change	
					31-05-2018 Letter Land Interest Questionnaire response	No Change	
					09-10-2018 Letter Section 42 Statutory consultation notification sent	No Change	
21-03-2019 Email Correspondence regarding survey access	No Change						

CA (Compulsory acquisition), CAR (Compulsory acquisition of rights over land and temporary possession), TP (Temporary possession)  
 CAS (Compulsory acquisition of subsoil), CASTPS (Compulsory acquisition of subsoil and temporary possession of land at the surface)

						This Version:	Version 2.0 (December 2022)
						Previous Version:	Version 1.0 (October 2022)
						Change 1	
No.	Land interest name/organisation and land agent's name (if applicable)	Type of interest	Plot(s)	Land requirement	Status of negotiations with land interest	Cell in this row with change	Cell content in previous version
					27-01-2020 Letter Supplementary consultation notification sent	No Change	
					13-07-2020 Letter Design Refinement consultation notification sent	No Change	
					29-09-2020 Letter An invitation has been sent to negotiate and acquire land interests by voluntary agreement	No Change	
					13-07-2021 Letter Community Impacts consultation notification sent	No Change	
					26-10-2021 Letter An invitation has been sent to negotiate and acquire land interests by voluntary agreement	No Change	
					13-05-2022 Letter Local Refinement consultation notification sent	No Change	
					24-05-2022 Letter Local Refinement consultation extension notification sent	No Change	

CA (Compulsory acquisition), CAR (Compulsory acquisition of rights over land and temporary possession), TP (Temporary possession)  
 CAS (Compulsory acquisition of subsoil), CASTPS (Compulsory acquisition of subsoil and temporary possession of land at the surface)

						This Version:	Version 2.0 (December 2022)
						Previous Version:	Version 1.0 (October 2022)
						Change 1	
No.	Land interest name/organisation and land agent's name (if applicable)	Type of interest	Plot(s)	Land requirement	Status of negotiations with land interest	Cell in this row with change	Cell content in previous version
783	Roger Alan Dines	Cat 1 and 3	43-67	TP	An invitation to negotiate and acquire land interests by voluntary agreement has been sent by letter.		
					18-02-2020 Letter Supplementary consultation notification sent	No Change	
					13-07-2020 Letter Design Refinement consultation notification sent	No Change	
					29-09-2020 Letter An invitation has been sent to negotiate and acquire land interests by voluntary agreement	No Change	
					30-09-2020 Email Correspondence regarding voluntary agreement letter	No Change	
					13-07-2021 Letter Community Impacts consultation notification sent	No Change	
					26-10-2021 Letter An invitation has been sent to negotiate and acquire land interests by voluntary agreement	No Change	
					01-11-2021 Email Correspondence regarding interest in voluntary agreement	No Change	
					09-11-2021 Email Correspondence sending voluntary licence agreement	No Change	
					13-05-2022 Letter Local Refinement consultation notification sent	No Change	
24-05-2022 Letter Local Refinement consultation extension notification sent	No Change						
784	Rolland Doku Dankwa	Cat 1 and 3	43-63	TP	An invitation has been sent to negotiate and acquire land interests by voluntary agreement.		
					18-08-2022 Letter Local Refinement Consultation notification sent	No Change	
					07-09-2022 Letter An invitation has been sent to negotiate and acquire land interests by voluntary agreement	No Change	
785	Ronald Alan Miles	Cat 1 and 3	33-196	CAR	An invitation to negotiate and acquire land interests by voluntary agreement has been sent by letter.		
					09-10-2018 Letter Section 42 Statutory consultation notification sent	No Change	
					09-10-2018 Letter Land Interest Questionnaire sent	No Change	
					08-02-2019 Letter Land Interest Questionnaire reminder sent	No Change	
					27-01-2020 Letter Supplementary consultation notification sent	No Change	
					13-07-2020 Letter Design Refinement consultation notification sent	No Change	
					29-09-2020 Letter An invitation has been sent to negotiate and acquire land interests by voluntary agreement	No Change	
					13-07-2021 Letter Community Impacts consultation notification sent	No Change	
					26-10-2021 Letter An invitation has been sent to negotiate and acquire land interests by voluntary agreement	No Change	
					13-05-2022 Letter Local Refinement consultation notification sent	No Change	
24-05-2022 Letter Local Refinement consultation extension notification sent	No Change						
786	Ronald David Prior	Cat 1, 2 and 3	03-93	CA	The Applicant is in contact with landowner and agent who are aware of the Project's impact and the requirement for permanent acquisition of land.		
					27-01-2020 Letter Supplementary consultation notification sent	No Change	
			03-101	CA	16-03-2020 Letter Land Interest Questionnaire sent	No Change	

CA (Compulsory acquisition), CAR (Compulsory acquisition of rights over land and temporary possession), TP (Temporary possession)  
 CAS (Compulsory acquisition of subsoil), CASTPS (Compulsory acquisition of subsoil and temporary possession of land at the surface)

						This Version:	Version 2.0 (December 2022)
						Previous Version:	Version 1.0 (October 2022)
						Change 1	
No.	Land interest name/organisation and land agent's name (if applicable)	Type of interest	Plot(s)	Land requirement	Status of negotiations with land interest	Cell in this row with change	Cell content in previous version
					16-06-2020 Email Correspondence confirming case manager and process to appoint an agent	No Change	
					06-07-2020 Phone Call Conversation regarding land interests, Project proposals, Development Consent Order process, compensation and voluntary agreement	No Change	
					13-07-2020 Letter Design Refinement consultation notification sent	No Change	
					19-09-2020 Letter Land Interest Questionnaire response	No Change	
					29-09-2020 Letter An invitation has been sent to negotiate and acquire land interests by voluntary agreement	No Change	
					29-06-2021 Email Correspondence regarding voluntary agreement and fee policy	No Change	
					13-07-2021 Letter Community Impacts consultation notification sent	No Change	

CA (Compulsory acquisition), CAR (Compulsory acquisition of rights over land and temporary possession), TP (Temporary possession)  
 CAS (Compulsory acquisition of subsoil), CASTPS (Compulsory acquisition of subsoil and temporary possession of land at the surface)

						This Version:	Version 2.0 (December 2022)
						Previous Version:	Version 1.0 (October 2022)
						Change 1	
No.	Land interest name/organisation and land agent's name (if applicable)	Type of interest	Plot(s)	Land requirement	Status of negotiations with land interest	Cell in this row with change	Cell content in previous version
786 Cont'd					26-10-2021 Letter An invitation has been sent to negotiate and acquire land interests by voluntary agreement		
					01-11-2021 Email Correspondence from agent confirming landowner doesn't want to engage currently	No Change	
					21-01-2022 Email Correspondence seeking confirmation that agent is instructed	No Change	
					13-05-2022 Letter Local Refinement consultation notification sent	No Change	
					24-05-2022 Letter Local Refinement consultation extension notification sent	No Change	
						No Change	
787	Ronald Maurice Preshous	Cat 1 and 3	26-37	CAR	An invitation to negotiate and acquire land interests by voluntary agreement has been sent by letter.	No Change	
					27-01-2020 Letter Supplementary consultation notification sent	No Change	
					13-07-2020 Letter Design Refinement consultation notification sent	No Change	
					29-09-2020 Letter An invitation has been sent to negotiate and acquire land interests by voluntary agreement	No Change	
					13-07-2021 Letter Community Impacts consultation notification sent	No Change	
					26-10-2021 Letter An invitation has been sent to negotiate and acquire land interests by voluntary agreement	No Change	
					13-05-2022 Letter Local Refinement consultation notification sent	No Change	
					24-05-2022 Letter Local Refinement consultation extension notification sent	No Change	
788	Rosaline Herlina Ignatov	Cat 1 and 3	30-56	TP	An invitation to negotiate and acquire land interests by voluntary agreement has been sent by letter.	No Change	
					13-07-2021 Letter Community Impacts consultation notification sent	No Change	
					26-10-2021 Letter An invitation has been sent to negotiate and acquire land interests by voluntary agreement	No Change	
					13-05-2022 Letter Local Refinement consultation notification sent	No Change	
					24-05-2022 Letter Local Refinement consultation extension notification sent	No Change	
789	Rose Ivy Carter	Cat 1 and 3	13-31	CAR	An invitation to negotiate and acquire land interests by voluntary agreement has been sent by letter.	No Change	
				12-04-2017 Letter Preferred Route Announcement notification sent	No Change		
			13-36	CA	17-08-2017 Letter Survey access request sent	No Change	
				13-38	CASTPS	31-10-2017 Letter Order Limits update notification sent	No Change
			13-39	CA	13-08-2018 Meeting Discussion regarding unregistered land	No Change	
				13-40	CAR	20-08-2018 Letter Land Interest Questionnaire sent	No Change
			09-10-2018 Letter Section 42 Statutory consultation notification sent		No Change		
			27-01-2020 Letter Supplementary consultation notification sent		No Change		
			13-07-2020 Letter Design Refinement consultation notification sent		No Change		
			29-09-2020 Letter An invitation has been sent to negotiate and acquire land interests by voluntary agreement		No Change		
	No Change						

CA (Compulsory acquisition), CAR (Compulsory acquisition of rights over land and temporary possession), TP (Temporary possession)  
 CAS (Compulsory acquisition of subsoil), CASTPS (Compulsory acquisition of subsoil and temporary possession of land at the surface)



						This Version:	Version 2.0 (December 2022)
						Previous Version:	Version 1.0 (October 2022)
						Change 1	
No.	Land interest name/organisation and land agent's name (if applicable)	Type of interest	Plot(s)	Land requirement	Status of negotiations with land interest	Cell in this row with change	Cell content in previous version
					13-07-2021 Letter Community Impacts consultation notification sent		
					26-10-2021 Letter An invitation has been sent to negotiate and acquire land interests by voluntary agreement	No Change	
					13-05-2022 Letter Local Refinement consultation notification sent	No Change	
					24-05-2022 Letter Local Refinement consultation extension notification sent	No Change	
790	Roseberry Property Development Company Limited	Cat 1 and 3	24-159	CA	An invitation to negotiate and acquire land interests by voluntary agreement has been sent by letter.	No Change	
					13-07-2020 Letter Design Refinement consultation notification sent	No Change	
			24-161	CAR	29-09-2020 Letter An invitation has been sent to negotiate and acquire land interests by voluntary agreement	No Change	

CA (Compulsory acquisition), CAR (Compulsory acquisition of rights over land and temporary possession), TP (Temporary possession)  
 CAS (Compulsory acquisition of subsoil), CASTPS (Compulsory acquisition of subsoil and temporary possession of land at the surface)

						This Version:	Version 2.0 (December 2022)
						Previous Version:	Version 1.0 (October 2022)
						Change 1	
No.	Land interest name/organisation and land agent's name (if applicable)	Type of interest	Plot(s)	Land requirement	Status of negotiations with land interest	Cell in this row with change	Cell content in previous version
790 Cont'd					13-07-2021 Letter Community Impacts consultation notification sent	No Change	
					26-10-2021 Letter An invitation has been sent to negotiate and acquire land interests by voluntary agreement	No Change	
					19-11-2021 Email Correspondence regarding voluntary agreement	No Change	
					13-05-2022 Letter Local Refinement consultation notification sent	No Change	
					24-05-2022 Letter Local Refinement consultation extension notification sent	No Change	
791	Rosemary Beechener	Cat 1 and 3	25-36	CAR	An invitation to negotiate and acquire land interests by voluntary agreement has been sent by letter.	No Change	
					27-01-2020 Letter Supplementary consultation notification sent	No Change	
					13-07-2020 Letter Design Refinement consultation notification sent	No Change	
					29-09-2020 Letter An invitation has been sent to negotiate and acquire land interests by voluntary agreement	No Change	
					13-07-2021 Letter Community Impacts consultation notification sent	No Change	
					26-10-2021 Letter An invitation has been sent to negotiate and acquire land interests by voluntary agreement	No Change	
					13-05-2022 Letter Local Refinement consultation notification sent	No Change	
					24-05-2022 Letter Local Refinement consultation extension notification sent	No Change	
792	Rosina Elizabeth Emily Bird	Cat 1 and 3	42-175	CAR	An invitation to negotiate and acquire land interests by voluntary agreement has been sent by letter.	No Change	
					27-01-2020 Letter Supplementary consultation notification sent	No Change	
					13-07-2020 Letter Design Refinement consultation notification sent	No Change	
					29-09-2020 Letter An invitation has been sent to negotiate and acquire land interests by voluntary agreement	No Change	
					13-07-2021 Letter Community Impacts consultation notification sent	No Change	
					26-10-2021 Letter An invitation has been sent to negotiate and acquire land interests by voluntary agreement	No Change	
					13-05-2022 Letter Local Refinement consultation notification sent	No Change	
					24-05-2022 Letter Local Refinement consultation extension notification sent	No Change	
793	Ross Paul Alexander Sarah Derry	Cat 1 and 3	29-67	CA	Property bought under the blight provisions by the Applicant. The occupier is a tenant of the Applicant occupying by way of an Assured Shorthold Tenancy. Possession will be sought under the AST first.	No Change	
					13-05-2022 Letter Local Refinement consultation notification sent	No Change	
			33-198	CA	24-05-2022 Letter Local Refinement consultation extension notification sent	No Change	
794	Rowland Stephen Beechener	Cat 1 and 3	25-36	CAR	An invitation to negotiate and acquire land interests by voluntary agreement has been sent by letter.	No Change	
					27-01-2020 Letter Supplementary consultation notification sent	No Change	
					13-07-2020 Letter Design Refinement consultation notification sent	No Change	
					29-09-2020 Letter An invitation has been sent to negotiate and acquire land interests by voluntary agreement	No Change	

CA (Compulsory acquisition), CAR (Compulsory acquisition of rights over land and temporary possession), TP (Temporary possession)  
 CAS (Compulsory acquisition of subsoil), CASTPS (Compulsory acquisition of subsoil and temporary possession of land at the surface)

						This Version:	Version 2.0 (December 2022)
						Previous Version:	Version 1.0 (October 2022)
						Change 1	
No.	Land interest name/organisation and land agent's name (if applicable)	Type of interest	Plot(s)	Land requirement	Status of negotiations with land interest	Cell in this row with change	Cell content in previous version
					13-07-2021 Letter Community Impacts consultation notification sent	No Change	
					26-10-2021 Letter An invitation has been sent to negotiate and acquire land interests by voluntary agreement	No Change	
					13-05-2022 Letter Local Refinement consultation notification sent	No Change	
					24-05-2022 Letter Local Refinement consultation extension notification sent	No Change	
795	Roy Henderson Farmer	Cat 1 and 3	25-57	CAR	An invitation to negotiate and acquire land interests by voluntary agreement has been sent by letter.	No Change	
					27-01-2020 Letter Supplementary consultation notification sent	No Change	
					13-07-2020 Letter Design Refinement consultation notification sent	No Change	

CA (Compulsory acquisition), CAR (Compulsory acquisition of rights over land and temporary possession), TP (Temporary possession)  
 CAS (Compulsory acquisition of subsoil), CASTPS (Compulsory acquisition of subsoil and temporary possession of land at the surface)

						This Version:	Version 2.0 (December 2022)
						Previous Version:	Version 1.0 (October 2022)
						Change 1	
No.	Land interest name/organisation and land agent's name (if applicable)	Type of interest	Plot(s)	Land requirement	Status of negotiations with land interest	Cell in this row with change	Cell content in previous version
795 Cont'd					29-09-2020 Letter An invitation has been sent to negotiate and acquire land interests by voluntary agreement		
					13-07-2021 Letter Community Impacts consultation notification sent	No Change	
					26-10-2021 Letter An invitation has been sent to negotiate and acquire land interests by voluntary agreement	No Change	
					13-05-2022 Letter Local Refinement consultation notification sent	No Change	
					24-05-2022 Letter Local Refinement consultation extension notification sent	No Change	
796	Royal Mail Group Limited	Cat 2 and 3	24-17	CAR	Notification of the Project and confirmation of assets has taken place. The draft Development Consent Order contains Protective Provisions for the benefit of statutory undertakers and prohibits compulsory acquisition of any of their apparatus without consent. The Applicant is progressing a Statement of Common Ground and further negotiations will be progressed up to and during examination.	No Change	
					21-11-2018 Meeting Introductory meeting and Statutory consultation overview	No Change	
					33-119 CAR 13-07-2020 Letter Design Refinement consultation notification sent	No Change	
					42-137 TP 29-09-2020 Letter An invitation has been sent to negotiate and acquire land interests by voluntary agreement	No Change	
					43-82 TP 13-07-2021 Letter Community Impacts consultation notification sent	No Change	
					45-165 CAR 26-10-2021 Letter An invitation has been sent to negotiate and acquire land interests by voluntary agreement	No Change	
797	Royal Society for the Protection of Birds	Cat 1, 2 and 3	15-01	TP	RSPB are the Freeholder of land occupied by Mayors Office for Policing and Crime (MOPAC) and as such have asked us to progress discussions with them in the first instance. The design is now progressing with MOPAC, and RSPB have confirmed they are happy with the planned works and that in respect of the habitat creation they will pick up the ongoing management of this area (subject to Contract). Formal agreement to be progressed.	No Change	
					12-04-2017 Letter Preferred Route Announcement notification sent	No Change	
					15-09 TP 19-05-2017 Email Correspondence regarding survey access	No Change	
					15-13 CAS 31-10-2017 Letter Order Limits update notification sent	No Change	
					15-15 CAS 12-07-2018 Email Correspondence regarding Order Limits update	No Change	
					15-16 CAS 20-08-2018 Letter Land Interest Questionnaire sent	No Change	
					15-17 CASTPS 19-09-2018 Letter Land Interest Questionnaire response	No Change	
					15-18 CASTPS 08-10-2018 Email Correspondence regarding Land Interest Questionnaire	No Change	
					15-21 TP 09-10-2018 Letter Section 42 Statutory consultation notification sent	No Change	
					15-22 TP 15-08-2019 Letter 2019 Post-Statutory consultation notification sent	No Change	
					15-23 TP 27-01-2020 Letter Supplementary consultation notification sent	No Change	
	25-03-2020 Email Correspondence regarding Supplementary consultation	No Change					
	02-04-2020 Email Correspondence attaching Supplementary consultation response	No Change					

CA (Compulsory acquisition), CAR (Compulsory acquisition of rights over land and temporary possession), TP (Temporary possession)  
 CAS (Compulsory acquisition of subsoil), CASTPS (Compulsory acquisition of subsoil and temporary possession of land at the surface)

						This Version:	Version 2.0 (December 2022)
						Previous Version:	Version 1.0 (October 2022)
						Change 1	
No.	Land interest name/organisation and land agent's name (if applicable)	Type of interest	Plot(s)	Land requirement	Status of negotiations with land interest	Cell in this row with change	Cell content in previous version
					13-07-2020 Letter Design Refinement consultation notification sent	No Change	
					25-11-2020 Meeting Discussion regarding ecological impact of Project	No Change	
					22-02-2021 Email Correspondence regarding habitat enhancement and request for a meeting	No Change	
					05-03-2021 Email Correspondence attaching minutes of a meeting	No Change	
					12-03-2021 Email Correspondence regarding issues raised in previous meeting and request for another meeting	No Change	
					24-03-2021 Email Correspondence regarding possible environmental enhancements	No Change	

CA (Compulsory acquisition), CAR (Compulsory acquisition of rights over land and temporary possession), TP (Temporary possession)  
 CAS (Compulsory acquisition of subsoil), CASTPS (Compulsory acquisition of subsoil and temporary possession of land at the surface)

						This Version:	Version 2.0 (December 2022)
						Previous Version:	Version 1.0 (October 2022)
						Change 1	
No.	Land interest name/organisation and land agent's name (if applicable)	Type of interest	Plot(s)	Land requirement	Status of negotiations with land interest	Cell in this row with change	Cell content in previous version
797 Cont'd					30-03-2021 Email Correspondence regarding agenda for upcoming meeting		
					01-04-2021 Meeting Discussion regarding survey works and land enhancements	No Change	
					19-04-2021 Email Correspondence regarding request for a meeting to discuss temporary acquisition of land and proposed restoration	No Change	
					23-04-2021 Email Correspondence regarding timescale of land agreements	No Change	
					13-05-2021 Meeting Discussion regarding habitat enhancement works	No Change	
					13-07-2021 Letter Community Impacts consultation notification sent	No Change	
					15-03-2022 Email Correspondence regarding Local Refinement consultation	No Change	
					13-05-2022 Letter Local Refinement consultation notification sent	No Change	
					24-05-2022 Letter Local Refinement consultation extension notification sent	No Change	
798	Royston Robert Plunkett	Cat 1 and 3	42-151	CAR	An invitation to negotiate and acquire land interests by voluntary agreement has been sent by letter.	No Change	
					09-10-2018 Letter Section 42 Statutory consultation notification sent	No Change	
					09-10-2018 Letter Land Interest Questionnaire sent	No Change	
					08-02-2019 Letter Land Interest Questionnaire reminder sent	No Change	
					27-01-2020 Letter Supplementary consultation notification sent	No Change	
					13-07-2020 Letter Design Refinement consultation notification sent	No Change	
					29-09-2020 Letter An invitation has been sent to negotiate and acquire land interests by voluntary agreement	No Change	
					13-07-2021 Letter Community Impacts consultation notification sent	No Change	
					26-10-2021 Letter An invitation has been sent to negotiate and acquire land interests by voluntary agreement	No Change	
13-05-2022 Letter Local Refinement consultation notification sent	No Change						
24-05-2022 Letter Local Refinement consultation extension notification sent	No Change						
799	Ruskin Landscapes Limited	Cat 1 and 3	39-12	TP	Contact has been made with landowner who is aware of the Project and its impact on their property which has been significantly reduced owing to relocation of a works compound elsewhere. Detailed engagement will continue in respect of land requirements in particular a new vehicular access off a public road the use of which to be temporarily shared by the applicant and landowner.	No Change	
					27-04-2017 Email Correspondence regarding survey works agreement	No Change	
					39-20 CAR 31-10-2017 Letter Order Limits update notification sent	No Change	
					39-21 CAR 19-07-2018 Phone Call Conversation regarding Order Limits update, Project timeline and survey access	No Change	
					39-28 CAR 20-08-2018 Letter Land Interest Questionnaire sent	No Change	
					39-29 CAR 09-10-2018 Letter Section 42 Statutory consultation notification sent	No Change	

CA (Compulsory acquisition), CAR (Compulsory acquisition of rights over land and temporary possession), TP (Temporary possession)  
 CAS (Compulsory acquisition of subsoil), CASTPS (Compulsory acquisition of subsoil and temporary possession of land at the surface)

						This Version:	Version 2.0 (December 2022)
						Previous Version:	Version 1.0 (October 2022)
						Change 1	
No.	Land interest name/organisation and land agent's name (if applicable)	Type of interest	Plot(s)	Land requirement	Status of negotiations with land interest	Cell in this row with change	Cell content in previous version
			39-32	CAR	15-02-2019 Meeting Initial meeting to discuss Project update and impact of the Project on their interests		
			39-33	CAR	15-03-2019 Email Correspondence regarding survey access	No Change	
			39-35	CA	11-04-2019 Email Correspondence regarding survey works	No Change	
			42-138	TP	15-08-2019 Letter 2019 Post-Statutory consultation notification sent	No Change	
			42-174	CAR	27-01-2020 Letter Supplementary consultation notification sent	No Change	
			42-176	CAR	14-04-2020 Email Correspondence regarding survey works	No Change	
			42-178	CAR	05-06-2020 Email Correspondence regarding survey access	No Change	

CA (Compulsory acquisition), CAR (Compulsory acquisition of rights over land and temporary possession), TP (Temporary possession)  
 CAS (Compulsory acquisition of subsoil), CASTPS (Compulsory acquisition of subsoil and temporary possession of land at the surface)

						This Version:	Version 2.0 (December 2022)
						Previous Version:	Version 1.0 (October 2022)
						Change 1	
No.	Land interest name/organisation and land agent's name (if applicable)	Type of interest	Plot(s)	Land requirement	Status of negotiations with land interest	Cell in this row with change	Cell content in previous version
799 Cont'd			42-183	CAR	09-06-2020 Email Correspondence regarding survey works	No Change	
					24-06-2020 Phone Call Conversation with landowner to discuss land requirements, potential coordination of works and agreement for temporary occupation	No Change	
					10-07-2020 Email Correspondence proposing all parties meeting with Project construction and logistics managers	No Change	
					13-07-2020 Letter Design Refinement consultation notification sent	No Change	
					29-09-2020 Letter An invitation has been sent to negotiate and acquire land interests by voluntary agreement	No Change	
					15-10-2020 Email Correspondence regarding survey access and payment	No Change	
					19-01-2021 Letter Land Interest Questionnaire sent	No Change	
					02-03-2021 Email Correspondence regarding ecology report	No Change	
					28-05-2021 Letter Land Interest Questionnaire response	No Change	
					13-07-2021 Letter Community Impacts consultation notification sent	No Change	
					26-10-2021 Letter An invitation has been sent to negotiate and acquire land interests by voluntary agreement	No Change	
					11-05-2022 Letter Landowner engagement notification sent	No Change	
					13-05-2022 Letter Local Refinement consultation notification sent	No Change	
					26-05-2022 Email Correspondence regarding Project update	No Change	
					31-05-2022 Phone Call Conversation regarding concerns and issues about the Project	No Change	
800	Ruta Creer	Cat 1 and 3	09-09	TP	An invitation to negotiate and acquire land interests by voluntary agreement has been sent by letter.	No Change	
					13-05-2022 Letter Local Refinement consultation notification sent	No Change	
					24-05-2022 Letter Local Refinement consultation extension notification sent	No Change	
					07-09-2022 Letter An invitation has been sent to negotiate and acquire land interests by voluntary agreement	No Change	
801	Ruth Frances Pascoe	Cat 1 and 3	33-117	CAR	An invitation to negotiate and acquire land interests by voluntary agreement has been sent by letter.	No Change	
					09-10-2018 Letter Section 42 Statutory consultation notification sent	No Change	
					09-10-2018 Letter Land Interest Questionnaire sent	No Change	
					08-02-2019 Letter Land Interest Questionnaire reminder sent	No Change	
					27-01-2020 Letter Supplementary consultation notification sent	No Change	
					13-07-2020 Letter Design Refinement consultation notification sent	No Change	
					29-09-2020 Letter An invitation has been sent to negotiate and acquire land interests by voluntary agreement	No Change	
					04-05-2021 Letter Survey access request sent	No Change	
13-07-2021 Letter Community Impacts consultation notification sent	No Change						

CA (Compulsory acquisition), CAR (Compulsory acquisition of rights over land and temporary possession), TP (Temporary possession)  
 CAS (Compulsory acquisition of subsoil), CASTPS (Compulsory acquisition of subsoil and temporary possession of land at the surface)



						This Version:	Version 2.0 (December 2022)
						Previous Version:	Version 1.0 (October 2022)
						Change 1	
No.	Land interest name/organisation and land agent's name (if applicable)	Type of interest	Plot(s)	Land requirement	Status of negotiations with land interest	Cell in this row with change	Cell content in previous version
					26-10-2021 Letter An invitation has been sent to negotiate and acquire land interests by voluntary agreement		
					13-05-2022 Letter Local Refinement consultation notification sent	No Change	
					24-05-2022 Letter Local Refinement consultation extension notification sent	No Change	
802	Ruth Naomi Plunkett	Cat 1 and 3	42-151	CAR	An invitation to negotiate and acquire land interests by voluntary agreement has been sent by letter.	No Change	
					09-10-2018 Letter Land Interest Questionnaire sent	No Change	
					09-10-2018 Letter Section 42 Statutory consultation notification sent	No Change	
					08-02-2019 Letter Land Interest Questionnaire reminder sent	No Change	
					27-01-2020 Letter Supplementary consultation notification sent	No Change	

CA (Compulsory acquisition), CAR (Compulsory acquisition of rights over land and temporary possession), TP (Temporary possession)  
 CAS (Compulsory acquisition of subsoil), CASTPS (Compulsory acquisition of subsoil and temporary possession of land at the surface)

						This Version:	Version 2.0 (December 2022)
						Previous Version:	Version 1.0 (October 2022)
						Change 1	
No.	Land interest name/organisation and land agent's name (if applicable)	Type of interest	Plot(s)	Land requirement	Status of negotiations with land interest	Cell in this row with change	Cell content in previous version
802 Cont'd					13-07-2020 Letter Design Refinement consultation notification sent	No Change	
					29-09-2020 Letter An invitation has been sent to negotiate and acquire land interests by voluntary agreement	No Change	
					13-07-2021 Letter Community Impacts consultation notification sent	No Change	
					26-10-2021 Letter An invitation has been sent to negotiate and acquire land interests by voluntary agreement	No Change	
					13-05-2022 Letter Local Refinement consultation notification sent	No Change	
					24-05-2022 Letter Local Refinement consultation extension notification sent	No Change	
					06-06-2022 Phone Call Conversation regarding voluntary agreement, utility works and Project timeline	No Change	
803	RWE Generation UK PLC	Cat 1, 2 and 3			Engagement with RWE about the Project has been ongoing since April 2018. The applicant is aware that RWE have exchanged contracts for the sale of this land due to complete by the end of 2022. The Applicant is in discussions with the proposed purchaser.	No Change	
					12-04-2017 Letter Preferred Route Announcement notification sent	No Change	
					16-02 CAR 15-08-2017 Meeting Monthly progress meeting	No Change	
					16-03 TP 01-09-2017 Meeting Discussion regarding Project update	No Change	
					16-04 CAR 31-10-2017 Letter Order Limits update notification sent	No Change	
					16-05 CAR 25-04-2018 Meeting Monthly progress meeting	No Change	
					16-06 TP 14-05-2018 Meeting Monthly environmental update meeting	No Change	
					16-07 TP 23-05-2018 Meeting Monthly progress meeting	No Change	
					16-09 TP 25-06-2018 Letter Land Interest Questionnaire sent	No Change	
					16-10 CAR 03-07-2018 Letter Land Interest Questionnaire response	No Change	
					16-12 CAR 09-10-2018 Letter Section 42 Statutory consultation notification sent	No Change	
					16-13 TP 30-10-2018 Email Correspondence regarding unregistered land	No Change	
					16-15 TP 15-08-2019 Letter 2019 Post-Statutory consultation notification sent	No Change	
					16-16 TP 16-01-2020 Meeting Discussion regarding land and property	No Change	
					16-18 CAR 27-01-2020 Letter Supplementary consultation notification sent	No Change	
					16-19 CAR 16-03-2020 Letter Land Interest Questionnaire sent	No Change	
					16-20 CAR 19-03-2020 Meeting Discussion regarding Land and Property	No Change	
16-22 CAR 28-04-2020 Meeting Discussion regarding land and property	No Change						
16-23 TP 19-05-2020 Meeting Discussion regarding land and property	No Change						
16-25 TP 27-05-2020 Letter Correspondence regarding Supplementary consultation	No Change						

CA (Compulsory acquisition), CAR (Compulsory acquisition of rights over land and temporary possession), TP (Temporary possession)  
 CAS (Compulsory acquisition of subsoil), CASTPS (Compulsory acquisition of subsoil and temporary possession of land at the surface)

						This Version:	Version 2.0 (December 2022)
						Previous Version:	Version 1.0 (October 2022)
						Change 1	
No.	Land interest name/organisation and land agent's name (if applicable)	Type of interest	Plot(s)	Land requirement	Status of negotiations with land interest	Cell in this row with change	Cell content in previous version
			16-26	TP	09-06-2020 Meeting Discussion regarding progress meeting and Project update		
			16-28	TP	13-07-2020 Letter Design Refinement consultation notification sent	No Change	
			16-29	TP	04-08-2020 Meeting Discussion regarding land and property	No Change	
			16-30	CAR	26-08-2020 Meeting Discussion regarding land and property	No Change	
			16-32	CAR	25-09-2020 Meeting Commercial and land meeting	No Change	
			16-33	TP	11-01-2021 Meeting Discussion regarding Project update and next steps	No Change	
			16-34	TP	11-01-2021 Letter Land Interest Questionnaire sent	No Change	
			16-35	TP	22-01-2021 Email Correspondence regarding land referencing	No Change	

CA (Compulsory acquisition), CAR (Compulsory acquisition of rights over land and temporary possession), TP (Temporary possession)

CAS (Compulsory acquisition of subsoil), CASTPS (Compulsory acquisition of subsoil and temporary possession of land at the surface)

						This Version:	Version 2.0 (December 2022)
						Previous Version:	Version 1.0 (October 2022)
						Change 1	
No.	Land interest name/organisation and land agent's name (if applicable)	Type of interest	Plot(s)	Land requirement	Status of negotiations with land interest	Cell in this row with change	Cell content in previous version
803 Cont'd			16-36	CA	13-07-2021 Letter Community Impacts consultation notification sent		
			16-37	CA	13-05-2022 Letter Local Refinement consultation notification sent	No Change	
			16-38	CA	24-05-2022 Letter Local Refinement consultation extension notification sent	No Change	
			16-39	CA	24-06-2022 Email Correspondence regarding the legal status of proposed land acquisition	No Change	
			16-40	TP	01-08-2022 Meeting Discussion regarding sale of property	No Change	
			16-41	CAS	01-08-2022 Email Correspondence attaching land use plans	No Change	
			16-44	CAR	01-09-2022 Letter Landowner engagement notification sent	No Change	
			16-54	CAR		No Change	
			17-07	TP		No Change	
			19-39	CA		No Change	
			20-02	TP		No Change	
			20-03	TP		No Change	
			20-04	TP		No Change	
			20-05	TP		No Change	
			20-06	CAR		No Change	
			20-07	CAR		No Change	
			20-08	CAR		No Change	
			20-09	CAR		No Change	
			20-11	CAR		No Change	
			20-17	CAR		No Change	
			20-18	CAR		No Change	
			20-23	CAR		No Change	
			20-25	CAR		No Change	
			20-26	TP		No Change	
			20-27	TP		No Change	
			20-30	TP		No Change	
			20-33	TP		No Change	
			20-35	TP		No Change	
			20-39	TP		No Change	
			20-40	TP		No Change	
20-41	CAR		No Change				
20-42	CAR		No Change				
20-44	TP		No Change				
20-45	CA		No Change				
20-46	TP		No Change				
20-47	CAR		No Change				
20-49	CAR		No Change				

CA (Compulsory acquisition), CAR (Compulsory acquisition of rights over land and temporary possession), TP (Temporary possession)  
 CAS (Compulsory acquisition of subsoil), CASTPS (Compulsory acquisition of subsoil and temporary possession of land at the surface)

						This Version:	Version 2.0 (December 2022)
						Previous Version:	Version 1.0 (October 2022)
						Change 1	
No.	Land interest name/organisation and land agent's name (if applicable)	Type of interest	Plot(s)	Land requirement	Status of negotiations with land interest	Cell in this row with change	Cell content in previous version
803 Cont'd			20-50	CAR		No Change	
			20-52	CA		No Change	
			20-53	CA		No Change	
			20-54	TP		No Change	
			20-57	CAR		No Change	
			20-58	CA		No Change	
			20-61	CAR		No Change	
			20-62	CA		No Change	
			20-64	CA		No Change	
			20-65	CA		No Change	
			20-67	CA		No Change	
			20-68	CA		No Change	
			20-69	CA		No Change	
			20-70	CA		No Change	
			20-71	TP		No Change	
			20-72	TP		No Change	
			20-73	CA		No Change	
			20-74	CA		No Change	
			20-81	CA		No Change	
			20-90	TP		No Change	
			21-10	TP		No Change	
			21-11	TP		No Change	
			21-14	CAR		No Change	
			21-15	CAR		No Change	
			21-16	CAR		No Change	
			21-18	TP		No Change	
			21-19	TP		No Change	
			21-20	CAR		No Change	
			21-21	CAR		No Change	
			21-22	TP		No Change	
21-24	CAR	No Change					
21-30	TP	No Change					
22-02	TP	No Change					
22-03	TP	No Change					
22-04	CAR	No Change					
22-05	CAR	No Change					
22-06	CAR	No Change					

CA (Compulsory acquisition), CAR (Compulsory acquisition of rights over land and temporary possession), TP (Temporary possession)  
 CAS (Compulsory acquisition of subsoil), CASTPS (Compulsory acquisition of subsoil and temporary possession of land at the surface)

						This Version:	Version 2.0 (December 2022)
						Previous Version:	Version 1.0 (October 2022)
						Change 1	
No.	Land interest name/organisation and land agent's name (if applicable)	Type of interest	Plot(s)	Land requirement	Status of negotiations with land interest	Cell in this row with change	Cell content in previous version
803 Cont'd			22-07	TP		No Change	
			22-08	CAR		No Change	
			22-09	TP		No Change	
			22-10	CAR		No Change	
			22-12	TP		No Change	
			22-14	CAR		No Change	
			22-15	TP		No Change	
			22-16	TP		No Change	
			22-17	TP		No Change	
			22-20	TP		No Change	
			22-26	CA		No Change	
			22-92	CA		No Change	
			22-93	CA		No Change	
			22-101	CA		No Change	
			22-115	CA		No Change	
			22-116	TP		No Change	
			23-30	CAR		No Change	
			23-43	TP		No Change	
			23-52	TP		No Change	
			23-68	CA		No Change	
			23-78	CA		No Change	
			23-86	CA		No Change	
			23-95	CAR		No Change	
			23-101	TP		No Change	
			23-108	CAR		No Change	
			23-113	CA		No Change	
			23-117	CA		No Change	
			23-118	CA		No Change	
			23-124	TP		No Change	
			23-126	TP		No Change	
			23-133	CAR		No Change	
			23-153	CAR		No Change	
23-157	CAR	No Change					
23-159	TP	No Change					
23-161	CAR	No Change					
23-166	TP	No Change					
23-167	TP	No Change					

CA (Compulsory acquisition), CAR (Compulsory acquisition of rights over land and temporary possession), TP (Temporary possession)  
 CAS (Compulsory acquisition of subsoil), CASTPS (Compulsory acquisition of subsoil and temporary possession of land at the surface)

						This Version:	Version 2.0 (December 2022)
						Previous Version:	Version 1.0 (October 2022)
						Change 1	
No.	Land interest name/organisation and land agent's name (if applicable)	Type of interest	Plot(s)	Land requirement	Status of negotiations with land interest	Cell in this row with change	Cell content in previous version
803 Cont'd			23-169 23-173 23-174	CAR CA TP		No Change No Change No Change	
804	Ryan James Hooker	Cat 1 and 3	43-64	TP	An invitation to negotiate and acquire land interests by voluntary agreement has been sent by letter. 18-02-2020 Letter Supplementary consultation notification sent 13-07-2020 Letter Design Refinement consultation notification sent 29-09-2020 Letter An invitation has been sent to negotiate and acquire land interests by voluntary agreement 13-07-2021 Letter Community Impacts consultation notification sent 26-10-2021 Letter An invitation has been sent to negotiate and acquire land interests by voluntary agreement 13-05-2022 Letter Local Refinement consultation notification sent 24-05-2022 Letter Local Refinement consultation extension notification sent	No Change No Change No Change No Change No Change No Change No Change	
805	Ryan Wright	Cat 1	30-16	CA	An invitation to negotiate and acquire land interests by voluntary agreement has been sent by letter. 13-07-2020 Letter Design Refinement consultation notification sent 29-09-2020 Letter An invitation has been sent to negotiate and acquire land interests by voluntary agreement 13-07-2021 Letter Community Impacts consultation notification sent 26-10-2021 Letter An invitation has been sent to negotiate and acquire land interests by voluntary agreement 13-05-2022 Letter Local Refinement consultation notification sent 24-05-2022 Letter Local Refinement consultation extension notification sent	No Change No Change No Change No Change No Change No Change	
806	S & G Motors	Cat 1 and 3	12-42	TP	An invitation to negotiate and acquire land interests by voluntary agreement has been sent by letter. 29-09-2020 Letter An invitation has been sent to negotiate and acquire land interests by voluntary agreement 06-10-2020 Email Correspondence regarding voluntary agreement letter 19-01-2021 Letter Land Interest Questionnaire sent 13-07-2021 Letter Community Impacts consultation notification sent 26-10-2021 Letter An invitation has been sent to negotiate and acquire land interests by voluntary agreement 13-05-2022 Letter Local Refinement consultation notification sent 24-05-2022 Letter Local Refinement consultation extension notification sent	No Change No Change No Change No Change No Change No Change No Change	
807	S M Saidul Islam	Cat 1 and 3	25-32	CAR	An invitation to negotiate and acquire land interests by voluntary agreement has been sent by letter. 27-01-2020 Letter Supplementary consultation notification sent	No Change No Change	

CA (Compulsory acquisition), CAR (Compulsory acquisition of rights over land and temporary possession), TP (Temporary possession)  
 CAS (Compulsory acquisition of subsoil), CASTPS (Compulsory acquisition of subsoil and temporary possession of land at the surface)

						This Version:	Version 2.0 (December 2022)
						Previous Version:	Version 1.0 (October 2022)
						Change 1	
No.	Land interest name/organisation and land agent's name (if applicable)	Type of interest	Plot(s)	Land requirement	Status of negotiations with land interest	Cell in this row with change	Cell content in previous version
					13-07-2020 Letter Design Refinement consultation notification sent	No Change	
					29-09-2020 Letter An invitation has been sent to negotiate and acquire land interests by voluntary agreement	No Change	
					13-07-2021 Letter Community Impacts consultation notification sent	No Change	
					26-10-2021 Letter An invitation has been sent to negotiate and acquire land interests by voluntary agreement	No Change	
					13-05-2022 Letter Local Refinement consultation notification sent	No Change	
					24-05-2022 Letter Local Refinement consultation extension notification sent	No Change	

CA (Compulsory acquisition), CAR (Compulsory acquisition of rights over land and temporary possession), TP (Temporary possession)  
 CAS (Compulsory acquisition of subsoil), CASTPS (Compulsory acquisition of subsoil and temporary possession of land at the surface)



						This Version:	Version 2.0 (December 2022)
						Previous Version:	Version 1.0 (October 2022)
						Change 1	
No.	Land interest name/organisation and land agent's name (if applicable)	Type of interest	Plot(s)	Land requirement	Status of negotiations with land interest	Cell in this row with change	Cell content in previous version
808	S.Walsh & Son Limited Tom French - BTF Partnership (as agent)	Cat 1 and 3	22-45	CA	The Applicant has been engaging with the landowner's agent regarding land requirements and proposed initial Heads of Terms for consideration. 05-09-2017 Email Correspondence regarding ecology survey access	No Change	
			22-46	CA	31-10-2017 Letter Order Limits update notification sent	No Change	
			22-55	CAR	20-08-2018 Letter Land Interest Questionnaire sent	No Change	
			22-58	TP	09-10-2018 Letter Section 42 Statutory consultation notification sent	No Change	
			22-96	CA	12-04-2019 Email Correspondence requesting a meeting	No Change	
			22-113	CA	29-04-2019 Email Correspondence regarding survey access	No Change	
					15-08-2019 Letter 2019 Post-Statutory consultation notification sent	No Change	
					18-10-2019 Meeting Discussion regarding Project	No Change	
					08-11-2019 Letter Land Interest Questionnaire sent	No Change	
					11-11-2019 Email Correspondence from agent seeking clarification of land requirement	No Change	
					19-12-2019 Email Correspondence regarding justification of land requirements	No Change	
					27-01-2020 Letter Supplementary consultation notification sent	No Change	
					17-04-2020 Email Correspondence regarding survey payment	No Change	
					13-07-2020 Letter Design Refinement consultation notification sent	No Change	
					22-07-2020 Email Correspondence regarding survey licence	No Change	
					23-07-2020 Email Correspondence responding to agent's queries, explaining land requirements and requesting a meeting	No Change	
					27-07-2020 Email Correspondence from agent confirming opposition to the inclusion of land for the Project	No Change	
					21-08-2020 Email Correspondence to agent detailing the reason including land for the Project and proposing a discussion to progress matters	No Change	
					29-09-2020 Letter An invitation has been sent to negotiate and acquire land interests by voluntary agreement	No Change	
					22-10-2020 Meeting Regular catch up meeting with agent to discuss status and case progress	No Change	
					26-10-2020 Email Correspondence attaching draft Section 253 agreement	No Change	
					05-11-2020 Meeting Regular catch up meeting with agent to discuss status and case progress	No Change	
					11-01-2021 Letter Land Interest Questionnaire sent	No Change	
					14-01-2021 Meeting Regular catch up meeting with agent to discuss status and case progress	No Change	
					20-01-2021 Email Correspondence regarding land referencing	No Change	
					22-01-2021 Email Correspondence regarding land referencing	No Change	

CA (Compulsory acquisition), CAR (Compulsory acquisition of rights over land and temporary possession), TP (Temporary possession)  
CAS (Compulsory acquisition of subsoil), CASTPS (Compulsory acquisition of subsoil and temporary possession of land at the surface)

						This Version:	Version 2.0 (December 2022)
						Previous Version:	Version 1.0 (October 2022)
						Change 1	
No.	Land interest name/organisation and land agent's name (if applicable)	Type of interest	Plot(s)	Land requirement	Status of negotiations with land interest	Cell in this row with change	Cell content in previous version
					11-02-2021 Meeting Regular catch up meeting with agent to discuss status and case progress	No Change	
					11-03-2021 Meeting Regular catch up meeting with agent to discuss status and case progress	No Change	
					23-04-2021 Meeting Regular catch up meeting with agent to discuss status and case progress	No Change	
					13-05-2021 Meeting Regular catch up meeting with agent to discuss status and case progress	No Change	
					18-06-2021 Meeting Regular catch up meeting with agent to discuss status and case progress	No Change	
					13-07-2021 Meeting Regular catch up meeting with agent to discuss status and case progress	No Change	
					13-07-2021 Letter Community Impacts consultation notification sent	No Change	

CA (Compulsory acquisition), CAR (Compulsory acquisition of rights over land and temporary possession), TP (Temporary possession)  
 CAS (Compulsory acquisition of subsoil), CASTPS (Compulsory acquisition of subsoil and temporary possession of land at the surface)

						This Version:	Version 2.0 (December 2022)
						Previous Version:	Version 1.0 (October 2022)
						Change 1	
No.	Land interest name/organisation and land agent's name (if applicable)	Type of interest	Plot(s)	Land requirement	Status of negotiations with land interest	Cell in this row with change	Cell content in previous version
808 Cont'd					20-07-2021 Email Correspondence requesting a meeting and summarising the position to date including Applicant land requirements and proposed Heads of Terms agreement	No Change	
					28-07-2021 Meeting Regular catch up meeting with agent to discuss status and case progress	No Change	
					20-08-2021 Meeting Regular catch up meeting with agent to discuss status and case progress	No Change	
					15-09-2021 Meeting Regular catch up meeting with agent to discuss status and case progress	No Change	
					28-09-2021 Email Correspondence regarding survey consent form	No Change	
					13-10-2021 Meeting Regular catch up meeting with agent to discuss status and case progress	No Change	
					10-11-2021 Meeting Regular catch up meeting with agent to discuss status and case progress	No Change	
					07-02-2022 Meeting Regular catch up meeting with agent to discuss status and case progress	No Change	
					01-03-2022 Meeting Regular catch up meeting with agent to discuss status and case progress	No Change	
					04-04-2022 Meeting Regular catch up meeting with agent to discuss status and case progress	No Change	
					03-05-2022 Meeting Regular catch up meeting with agent to discuss status and case progress	No Change	
					13-05-2022 Letter Local Refinement consultation notification sent	No Change	
					24-05-2022 Letter Local Refinement consultation extension notification sent	No Change	
					30-05-2022 Meeting Regular catch up meeting with agent to discuss status and case progress	No Change	
					21-06-2022 Meeting Regular catch up meeting with agent to discuss status and case progress	No Change	
					25-07-2022 Meeting Regular catch up meeting with agent to discuss status and case progress	No Change	
					15-08-2022 Meeting Discussion with agent regarding case progress	No Change	
					05-09-2022 Meeting Regular catch up meeting with agent to discuss status and case progress	No Change	
809	Sabrina Antoinette Sheila Roberts-Nunez	Cat 1 and 3	44-108	TP	An invitation to negotiate and acquire land interests by voluntary agreement has been sent by letter.	No Change	
					13-07-2020 Letter Design Refinement consultation notification sent	No Change	
					29-09-2020 Letter An invitation has been sent to negotiate and acquire land interests by voluntary agreement	No Change	
					13-07-2021 Letter Community Impacts consultation notification sent	No Change	
					26-10-2021 Letter An invitation has been sent to negotiate and acquire land interests by voluntary agreement	No Change	
					13-05-2022 Letter Local Refinement consultation notification sent	No Change	
					24-05-2022 Letter Local Refinement consultation extension notification sent	No Change	
810	Sabrina Sheila Roberts	Cat 1 and 3	44-108	TP	An invitation to negotiate and acquire land interests by voluntary agreement has been sent by letter.	No Change	
					13-07-2020 Letter Design Refinement consultation notification sent	No Change	
					29-09-2020 Letter An invitation has been sent to negotiate and acquire land interests by voluntary agreement	No Change	

CA (Compulsory acquisition), CAR (Compulsory acquisition of rights over land and temporary possession), TP (Temporary possession)  
 CAS (Compulsory acquisition of subsoil), CASTPS (Compulsory acquisition of subsoil and temporary possession of land at the surface)

						This Version:	Version 2.0 (December 2022)
						Previous Version:	Version 1.0 (October 2022)
						Change 1	
No.	Land interest name/organisation and land agent's name (if applicable)	Type of interest	Plot(s)	Land requirement	Status of negotiations with land interest	Cell in this row with change	Cell content in previous version
					13-07-2021 Letter Community Impacts consultation notification sent	No Change	
					26-10-2021 Letter An invitation has been sent to negotiate and acquire land interests by voluntary agreement	No Change	
					13-05-2022 Letter Local Refinement consultation notification sent	No Change	
					24-05-2022 Letter Local Refinement consultation extension notification sent	No Change	
811	Saint John's College Cambridge	Cat 1, 2 and 3	09-01	CA	The Applicant was engaging with the landowner's agent on the basis of accommodation works and early voluntary agreement discussions. Subsequent Project changes now affect other land. The Applicant is in contact with the landowner and agent who are aware of the impacts of the Project on their land. 31-10-2017 Letter Order Limits update notification sent	No Change	
						No Change	

CA (Compulsory acquisition), CAR (Compulsory acquisition of rights over land and temporary possession), TP (Temporary possession)  
 CAS (Compulsory acquisition of subsoil), CASTPS (Compulsory acquisition of subsoil and temporary possession of land at the surface)

							This Version:	Version 2.0 (December 2022)	
							Previous Version:	Version 1.0 (October 2022)	
							Change 1		
No.	Land interest name/organisation and land agent's name (if applicable)	Type of interest	Plot(s)	Land requirement	Status of negotiations with land interest			Cell in this row with change	Cell content in previous version
811 Cont'd	Andrew Highwood - Savills UK Ltd  (as agent)		10-01	CA	27-02-2018	Email	Correspondence regarding survey access	No Change	
			10-02	TP	30-05-2018	Email	Correspondence regarding survey access	No Change	
			10-07	CAR	12-07-2018	Email	Correspondence regarding Order Limits update letter	No Change	
			10-12	CA	20-08-2018	Letter	Land Interest Questionnaire sent	No Change	
			10-13	CA	26-09-2018	Letter	Land Interest Questionnaire response	No Change	
			10-14	CA	09-10-2018	Letter	Section 42 Statutory consultation notification sent	No Change	
			10-15	CA	08-02-2019	Letter	Land Interest Questionnaire reminder sent	No Change	
			10-16	CA	20-03-2019	Email	Correspondence requesting survey access	No Change	
			11-66	CA	08-04-2019	Email	Correspondence regarding Land Interest Questionnaire assistance	No Change	
			11-68	TP	31-05-2019	Email	Correspondence regarding survey works	No Change	
			11-69	TP	15-08-2019	Letter	2019 Post-Statutory consultation notification sent	No Change	
			11-70	CAR	10-09-2019	Email	Correspondence regarding Land Interest Questionnaire assistance	No Change	
			11-71	TP	27-01-2020	Letter	Supplementary consultation notification sent	No Change	
			11-72	CA	10-02-2020	Email	Correspondence regarding survey works	No Change	
			11-73	CAR	12-02-2020	Email	Correspondence regarding survey works	No Change	
			11-74	CA	07-04-2020	Email	Correspondence regarding survey licence	No Change	
			11-75	TP	13-07-2020	Letter	Design Refinement consultation notification sent	No Change	
			11-76	TP	13-08-2020	Phone Call	Conversation with agent to discuss land requirements and understand landowner's concern regarding access to retained land	No Change	
			11-77	CA	29-09-2020	Letter	An invitation has been sent to negotiate and acquire land interests by voluntary agreement	No Change	
			12-01	TP	16-10-2020	Email	Correspondence regarding interest in voluntary agreement and requesting further information about the Project	No Change	
	12-02	CAR	13-11-2020	Email	Correspondence regarding interest in voluntary agreement	No Change			
	13-52	CA	14-01-2021	Meeting	Discussion regarding Project proposals and Project design	No Change			
	13-65	CAR	13-07-2021	Letter	Community Impacts consultation notification sent	No Change			
	13-66	TP	15-09-2021	Email	Correspondence to agent with proposed formal commitment	No Change			
	13-69	TP	26-10-2021	Letter	An invitation has been sent to negotiate and acquire land interests by voluntary agreement	No Change			
	13-73	TP	05-11-2021	Email	Correspondence regarding voluntary agreement letter	No Change			
	13-77	TP	18-11-2021	Email	Correspondence regarding voluntary agreement and fee policy	No Change			

CA (Compulsory acquisition), CAR (Compulsory acquisition of rights over land and temporary possession), TP (Temporary possession)  
 CAS (Compulsory acquisition of subsoil), CASTPS (Compulsory acquisition of subsoil and temporary possession of land at the surface)

						This Version:	Version 2.0 (December 2022)
						Previous Version:	Version 1.0 (October 2022)
						Change 1	
No.	Land interest name/organisation and land agent's name (if applicable)	Type of interest	Plot(s)	Land requirement	Status of negotiations with land interest	Cell in this row with change	Cell content in previous version
					06-01-2022 Meeting Discussion regarding voluntary agreement	No Change	
					01-02-2022 Letter Environmental compensation landowner engagement notification sent	No Change	
					02-02-2022 Email Correspondence attaching environmental compensation landowner engagement letter	No Change	
					02-02-2022 Email Correspondence responding to agent queries and restating preference to reach voluntary agreement	No Change	
					14-02-2022 Letter Land Interest Questionnaire sent	No Change	
					16-02-2022 Email Correspondence regarding fee policy and Land Interest Questionnaires	No Change	
					13-05-2022 Letter Local Refinement consultation notification sent	No Change	
					24-05-2022 Letter Local Refinement consultation extension notification sent	No Change	

CA (Compulsory acquisition), CAR (Compulsory acquisition of rights over land and temporary possession), TP (Temporary possession)  
 CAS (Compulsory acquisition of subsoil), CASTPS (Compulsory acquisition of subsoil and temporary possession of land at the surface)

						This Version:	Version 2.0 (December 2022)
						Previous Version:	Version 1.0 (October 2022)
						Change 1	
No.	Land interest name/organisation and land agent's name (if applicable)	Type of interest	Plot(s)	Land requirement	Status of negotiations with land interest	Cell in this row with change	Cell content in previous version
811 Cont'd					30-05-2022 Email Correspondence regarding environmental compensation proposals and Local Refinement consultation	No Change	
					01-06-2022 Email Correspondence regarding instruction	No Change	
					09-06-2022 Email Correspondence requesting a meeting	No Change	
					19-07-2022 Email Correspondence regarding Local Refinement consultation response, environmental compensation proposals and requesting a meeting	No Change	
					17-08-2022 Meeting Discussion with landowner and new agent summarising land requirements and addressing initial queries	No Change	
					25-08-2022 Email Correspondence to agent summarising meeting and sending site selection methodology	No Change	
					01-09-2022 Letter Landowner engagement notification sent	No Change	
					22-09-2022 Meeting Discussion with agent on a without prejudice basis	No Change	
					812	Sally Langbridge	Cat 1 and 3
813	Sally Maria Keenan	Cat 1 and 3	25-25	CAR	An invitation to negotiate and acquire land interests by voluntary agreement has been sent by letter.	No Change	
					27-01-2020 Letter Supplementary consultation notification sent	No Change	
			25-26	CAR	13-07-2020 Letter Design Refinement consultation notification sent	No Change	
					29-09-2020 Letter An invitation has been sent to negotiate and acquire land interests by voluntary agreement	No Change	
					05-10-2020 Email Correspondence regarding voluntary agreement letter	No Change	
					13-07-2021 Letter Community Impacts consultation notification sent	No Change	
					26-10-2021 Letter An invitation has been sent to negotiate and acquire land interests by voluntary agreement	No Change	
					13-05-2022 Letter Local Refinement consultation notification sent	No Change	
					24-05-2022 Letter Local Refinement consultation extension notification sent	No Change	
814	Samantha Maria List	Cat 1	24-155	CA	An invitation to negotiate and acquire land interests by voluntary agreement has been sent by letter. 13-05-2022 Letter Local Refinement consultation notification sent 24-05-2022 Letter Local Refinement consultation extension notification sent 07-09-2022 Letter An invitation has been sent to negotiate and acquire land interests by voluntary agreement	No Change	
815	Samantha Rose Blain	Cat 1 and 3	25-86	CAR	An invitation to negotiate and acquire land interests by voluntary agreement has been sent by letter.	No Change	
	Timothy Andrew Blain				27-01-2020 Letter Supplementary consultation notification sent 13-07-2020 Letter Design Refinement consultation notification sent	No Change	

CA (Compulsory acquisition), CAR (Compulsory acquisition of rights over land and temporary possession), TP (Temporary possession)  
 CAS (Compulsory acquisition of subsoil), CASTPS (Compulsory acquisition of subsoil and temporary possession of land at the surface)

						This Version:	Version 2.0 (December 2022)
						Previous Version:	Version 1.0 (October 2022)
						Change 1	
No.	Land interest name/organisation and land agent's name (if applicable)	Type of interest	Plot(s)	Land requirement	Status of negotiations with land interest	Cell in this row with change	Cell content in previous version
					29-09-2020 Letter An invitation has been sent to negotiate and acquire land interests by voluntary agreement		
					15-10-2020 Email Correspondence regarding voluntary agreement	No Change	
					13-07-2021 Letter Community Impacts consultation notification sent	No Change	
					26-10-2021 Letter An invitation has been sent to negotiate and acquire land interests by voluntary agreement	No Change	
					13-05-2022 Letter Local Refinement consultation notification sent	No Change	
					24-05-2022 Letter Local Refinement consultation extension notification sent	No Change	

CA (Compulsory acquisition), CAR (Compulsory acquisition of rights over land and temporary possession), TP (Temporary possession)  
 CAS (Compulsory acquisition of subsoil), CASTPS (Compulsory acquisition of subsoil and temporary possession of land at the surface)



						This Version:	Version 2.0 (December 2022)
						Previous Version:	Version 1.0 (October 2022)
						Change 1	
No.	Land interest name/organisation and land agent's name (if applicable)	Type of interest	Plot(s)	Land requirement	Status of negotiations with land interest	Cell in this row with change	Cell content in previous version
816	Samuel Andrew Smith	Cat 1 and 3	05-14	CAR	An invitation has been sent to negotiate and acquire land interests by voluntary agreement. 18-08-2022 Letter Local Refinement Consultation notification sent	No Change	
					07-09-2022 Letter An invitation has been sent to negotiate and acquire land interests by voluntary agreement	No Change	
						No Change	
817	Samuel Arubisanara Afejuku	Cat 1 and 3	29-117	CA	Property bought under the blight provisions by the Applicant. The occupier is a tenant of the Applicant occupying by way of an Assured Shorthold Tenancy. Possession will be sought under the AST first. 05-08-2021 Letter Community Impacts consultation notification sent	No Change	
					13-05-2022 Letter Local Refinement consultation notification sent	No Change	
					24-05-2022 Letter Local Refinement consultation extension notification sent	No Change	
						No Change	
818	Sandra Doris Charman	Cat 1, 2 and 3	26-34	TP	An invitation to negotiate and acquire land interests by voluntary agreement has been sent by letter. 09-10-2018 Letter Section 42 Statutory consultation notification sent	No Change	
					28-81 CA 09-10-2018 Letter Land Interest Questionnaire sent	No Change	
					28-86 CA 10-12-2018 Letter Land Interest Questionnaire response	No Change	
					08-02-2019 Letter Land Interest Questionnaire reminder sent	No Change	
					27-01-2020 Letter Supplementary consultation notification sent	No Change	
					13-07-2020 Letter Design Refinement consultation notification sent	No Change	
					29-09-2020 Letter An invitation has been sent to negotiate and acquire land interests by voluntary agreement	No Change	
					13-07-2021 Letter Community Impacts consultation notification sent	No Change	
					26-10-2021 Letter An invitation has been sent to negotiate and acquire land interests by voluntary agreement	No Change	
					13-05-2022 Letter Local Refinement consultation notification sent	No Change	
					24-05-2022 Letter Local Refinement consultation extension notification sent	No Change	
					819	Sandra Lee Bush	Cat 1 and 3
13-07-2020 Letter Design Refinement consultation notification sent	No Change						
29-09-2020 Letter An invitation has been sent to negotiate and acquire land interests by voluntary agreement	No Change						
13-07-2021 Letter Community Impacts consultation notification sent	No Change						
26-10-2021 Letter An invitation has been sent to negotiate and acquire land interests by voluntary agreement	No Change						
13-05-2022 Letter Local Refinement consultation notification sent	No Change						
24-05-2022 Letter Local Refinement consultation extension notification sent	No Change						
820					An invitation to negotiate and acquire land interests by voluntary agreement has been sent by letter.	No Change	

CA (Compulsory acquisition), CAR (Compulsory acquisition of rights over land and temporary possession), TP (Temporary possession)  
 CAS (Compulsory acquisition of subsoil), CASTPS (Compulsory acquisition of subsoil and temporary possession of land at the surface)

						This Version:	Version 2.0 (December 2022)
						Previous Version:	Version 1.0 (October 2022)
						Change 1	
No.	Land interest name/organisation and land agent's name (if applicable)	Type of interest	Plot(s)	Land requirement	Status of negotiations with land interest	Cell in this row with change	Cell content in previous version
	Sarabjit Singh Mahon	Cat 1 and 3	09-59	TP	13-05-2022 Letter Local Refinement consultation notification sent 24-05-2022 Letter Local Refinement consultation extension notification sent 07-09-2022 Letter An invitation has been sent to negotiate and acquire land interests by voluntary agreement	No Change	
821	Sarah Amanda Jane Ramsay	Cat 1 and 3	33-283	CAR	An invitation to negotiate and acquire land interests by voluntary agreement has been sent by letter. 13-07-2020 Letter Design Refinement consultation notification sent 29-09-2020 Letter An invitation has been sent to negotiate and acquire land interests by voluntary agreement 01-10-2020 Email Correspondence regarding voluntary agreement letter	No Change	
						No Change	
						No Change	
						No Change	
						No Change	

CA (Compulsory acquisition), CAR (Compulsory acquisition of rights over land and temporary possession), TP (Temporary possession)  
 CAS (Compulsory acquisition of subsoil), CASTPS (Compulsory acquisition of subsoil and temporary possession of land at the surface)

						This Version:	Version 2.0 (December 2022)
						Previous Version:	Version 1.0 (October 2022)
						Change 1	
No.	Land interest name/organisation and land agent's name (if applicable)	Type of interest	Plot(s)	Land requirement	Status of negotiations with land interest	Cell in this row with change	Cell content in previous version
821 Cont'd					19-01-2021 Letter Correspondence sending voluntary licence agreement		
					13-07-2021 Letter Community Impacts consultation notification sent	No Change	
					26-10-2021 Letter An invitation has been sent to negotiate and acquire land interests by voluntary agreement	No Change	
					13-05-2022 Letter Local Refinement consultation notification sent	No Change	
					24-05-2022 Letter Local Refinement consultation extension notification sent	No Change	
822	Sarah Jane MacFadzean	Cat 1 and 3	43-79	TP	An invitation to negotiate and acquire land interests by voluntary agreement has been sent by letter.	No Change	
					18-02-2020 Letter Supplementary consultation notification sent	No Change	
					13-07-2020 Letter Design Refinement consultation notification sent	No Change	
					29-09-2020 Letter An invitation has been sent to negotiate and acquire land interests by voluntary agreement	No Change	
					13-07-2021 Letter Community Impacts consultation notification sent	No Change	
					26-10-2021 Letter An invitation has been sent to negotiate and acquire land interests by voluntary agreement	No Change	
					13-05-2022 Letter Local Refinement consultation notification sent	No Change	
24-05-2022 Letter Local Refinement consultation extension notification sent	No Change						
823	Sarah Joan Kholia	Cat 1 and 3	30-21	TP	An invitation to negotiate and acquire land interests by voluntary agreement has been sent by letter.	No Change	
					13-05-2022 Letter Local Refinement consultation notification sent	No Change	
					24-05-2022 Letter Local Refinement consultation extension notification sent	No Change	
824	Sarah Louise Webb	Cat 1 and 3	25-72	CAR	07-09-2022 Letter An invitation has been sent to negotiate and acquire land interests by voluntary agreement	No Change	
					13-05-2022 Letter Local Refinement consultation notification sent	No Change	
					24-05-2022 Letter Local Refinement consultation extension notification sent	No Change	
825	Sarah Mark-Wardlaw	Cat 1 and 3	12-47	TP	An invitation to negotiate and acquire land interests by voluntary agreement has been sent by letter.	No Change	
					26-10-2021 Letter An invitation has been sent to negotiate and acquire land interests by voluntary agreement	No Change	
826	Satvinder Singh Bansal	Cat 1 and 3	26-42	CAR	An invitation to negotiate and acquire land interests by voluntary agreement has been sent by letter.	No Change	
					27-01-2020 Letter Supplementary consultation notification sent	No Change	
					13-07-2020 Letter Design Refinement consultation notification sent	No Change	
					29-09-2020 Letter An invitation has been sent to negotiate and acquire land interests by voluntary agreement	No Change	
					13-07-2021 Letter Community Impacts consultation notification sent	No Change	
					26-10-2021 Letter An invitation has been sent to negotiate and acquire land interests by voluntary agreement	No Change	

CA (Compulsory acquisition), CAR (Compulsory acquisition of rights over land and temporary possession), TP (Temporary possession)  
 CAS (Compulsory acquisition of subsoil), CASTPS (Compulsory acquisition of subsoil and temporary possession of land at the surface)

						This Version:	Version 2.0 (December 2022)
						Previous Version:	Version 1.0 (October 2022)
						Change 1	
No.	Land interest name/organisation and land agent's name (if applicable)	Type of interest	Plot(s)	Land requirement	Status of negotiations with land interest	Cell in this row with change	Cell content in previous version
					13-05-2022 Letter Local Refinement consultation notification sent		
					24-05-2022 Letter Local Refinement consultation extension notification sent	No Change	
						No Change	
827	Satwinder Kaur Jheeta	Cat 1 and 3	25-58	CAR	An invitation to negotiate and acquire land interests by voluntary agreement has been sent by letter.	No Change	
	Satwinder Singh				27-01-2020 Letter Supplementary consultation notification sent	No Change	
					13-07-2020 Letter Design Refinement consultation notification sent	No Change	
					29-09-2020 Letter An invitation has been sent to negotiate and acquire land interests by voluntary agreement	No Change	
					13-07-2021 Letter Community Impacts consultation notification sent	No Change	

CA (Compulsory acquisition), CAR (Compulsory acquisition of rights over land and temporary possession), TP (Temporary possession)  
 CAS (Compulsory acquisition of subsoil), CASTPS (Compulsory acquisition of subsoil and temporary possession of land at the surface)

						This Version:	Version 2.0 (December 2022)
						Previous Version:	Version 1.0 (October 2022)
						Change 1	
No.	Land interest name/organisation and land agent's name (if applicable)	Type of interest	Plot(s)	Land requirement	Status of negotiations with land interest	Cell in this row with change	Cell content in previous version
827 Cont'd					26-10-2021 Letter An invitation has been sent to negotiate and acquire land interests by voluntary agreement		
					13-05-2022 Letter Local Refinement consultation notification sent	No Change	
					24-05-2022 Letter Local Refinement consultation extension notification sent	No Change	
828	Scott Anthony Major	Cat 1 and 3	28-73	CAR	An invitation to negotiate and acquire land interests by voluntary agreement has been sent by letter.	No Change	
					09-10-2018 Letter Section 42 Statutory consultation notification sent	No Change	
			28-74	CA	09-10-2018 Letter Land Interest Questionnaire sent	No Change	
					08-02-2019 Letter Land Interest Questionnaire reminder sent	No Change	
					15-02-2019 Letter Land Interest Questionnaire sent	No Change	
					27-01-2020 Letter Supplementary consultation notification sent	No Change	
					13-07-2020 Letter Design Refinement consultation notification sent	No Change	
					29-09-2020 Letter An invitation has been sent to negotiate and acquire land interests by voluntary agreement	No Change	
					13-07-2021 Letter Community Impacts consultation notification sent	No Change	
					26-10-2021 Letter An invitation has been sent to negotiate and acquire land interests by voluntary agreement	No Change	
					09-12-2021 Email Correspondence regarding interest in voluntary agreement	No Change	
					23-12-2021 Email Correspondence sending voluntary licence agreement	No Change	
					13-05-2022 Letter Local Refinement consultation notification sent	No Change	
24-05-2022 Letter Local Refinement consultation extension notification sent	No Change						
829	Sean Andrew Fetterplace	Cat 1 and 3	33-286	CAR	An invitation to negotiate and acquire land interests by voluntary agreement has been sent by letter.	No Change	
					13-07-2020 Letter Design Refinement consultation notification sent	No Change	
					29-09-2020 Letter An invitation has been sent to negotiate and acquire land interests by voluntary agreement	No Change	
					13-07-2021 Letter Community Impacts consultation notification sent	No Change	
					26-10-2021 Letter An invitation has been sent to negotiate and acquire land interests by voluntary agreement	No Change	
					13-05-2022 Letter Local Refinement consultation notification sent	No Change	
24-05-2022 Letter Local Refinement consultation extension notification sent	No Change						
830	Sean Anthony Delaney	Cat 1 and 3	43-84	TP	An invitation to negotiate and acquire land interests by voluntary agreement has been sent by letter.	No Change	
					27-01-2020 Letter Supplementary consultation notification sent	No Change	
					13-07-2020 Letter Design Refinement consultation notification sent	No Change	
					29-09-2020 Letter An invitation has been sent to negotiate and acquire land interests by voluntary agreement	No Change	

CA (Compulsory acquisition), CAR (Compulsory acquisition of rights over land and temporary possession), TP (Temporary possession)  
 CAS (Compulsory acquisition of subsoil), CASTPS (Compulsory acquisition of subsoil and temporary possession of land at the surface)

						This Version:	Version 2.0 (December 2022)
						Previous Version:	Version 1.0 (October 2022)
						Change 1	
No.	Land interest name/organisation and land agent's name (if applicable)	Type of interest	Plot(s)	Land requirement	Status of negotiations with land interest	Cell in this row with change	Cell content in previous version
					13-07-2021 Letter Community Impacts consultation notification sent	No Change	
					26-10-2021 Letter An invitation has been sent to negotiate and acquire land interests by voluntary agreement	No Change	
					13-05-2022 Letter Local Refinement consultation notification sent	No Change	
					24-05-2022 Letter Local Refinement consultation extension notification sent	No Change	
831	Services Support (Gravesend) Limited	Cat 1, 2 and 3	15-04	TP	An invitation to negotiate and acquire land interests by voluntary agreement has been sent by letter.	No Change	
					20-08-2018 Letter Land Interest Questionnaire sent	No Change	
					18-10-2018 Letter Land Interest Questionnaire response	No Change	
					15-08-2019 Letter 2019 Post-Statutory consultation notification sent	No Change	

CA (Compulsory acquisition), CAR (Compulsory acquisition of rights over land and temporary possession), TP (Temporary possession)  
 CAS (Compulsory acquisition of subsoil), CASTPS (Compulsory acquisition of subsoil and temporary possession of land at the surface)

						This Version:	Version 2.0 (December 2022)
						Previous Version:	Version 1.0 (October 2022)
						Change 1	
No.	Land interest name/organisation and land agent's name (if applicable)	Type of interest	Plot(s)	Land requirement	Status of negotiations with land interest	Cell in this row with change	Cell content in previous version
831 Cont'd					27-01-2020 Letter Supplementary consultation notification sent		
					13-07-2020 Letter Design Refinement consultation notification sent	No Change	
					29-09-2020 Letter An invitation has been sent to negotiate and acquire land interests by voluntary agreement	No Change	
					13-07-2021 Letter Community Impacts consultation notification sent	No Change	
					26-10-2021 Letter An invitation has been sent to negotiate and acquire land interests by voluntary agreement	No Change	
					13-05-2022 Letter Local Refinement consultation notification sent	No Change	
					24-05-2022 Letter Local Refinement consultation extension notification sent	No Change	
					832	Seventyholds Limited Oliver Lukies - Strutt and Parker (as agent)	Cat 1, 2 and 3
12-04-2017 Letter Preferred Route Announcement notification sent	No Change						
17-08-2017 Letter Survey access request sent	No Change						
31-10-2017 Letter Order Limits update notification sent	No Change						
25-06-2018 Letter Land Interest Questionnaire sent	No Change						
22-08-2018 Phone Call Conversation regarding Land Interest Questionnaire	No Change						
09-10-2018 Letter Section 42 Statutory consultation notification sent	No Change						
09-10-2018 Letter Land Interest Questionnaire sent	No Change						
15-08-2019 Letter 2019 Post-Statutory consultation notification sent	No Change						
27-01-2020 Letter Supplementary consultation notification sent	No Change						
04-02-2020 Email Correspondence outlining structure of voluntary land agreement for part of land at Stanford Road, Orsett	No Change						
16-03-2020 Letter Land Interest Questionnaire sent	No Change						
07-04-2020 Email Correspondence attaching Heads of Terms agreement	No Change						
08-04-2020 Email Correspondence from agent regarding Heads of Terms agreement	No Change						
01-06-2020 Email Correspondence clarifying agent queries and valuation approach	No Change						
02-06-2020 Meeting Discussion regarding proposed Section 253 agreement	No Change						
02-06-2020 Email Correspondence updating Heads of Terms agreement to a Section 253 agreement	No Change						
11-06-2020 Email Correspondence regarding draft survey consent form	No Change						
15-06-2020 Email Correspondence suggesting amendments to Section 253 Heads of Terms	No Change						
29-06-2020 Email Correspondence regarding survey access	No Change						

CA (Compulsory acquisition), CAR (Compulsory acquisition of rights over land and temporary possession), TP (Temporary possession)  
CAS (Compulsory acquisition of subsoil), CASTPS (Compulsory acquisition of subsoil and temporary possession of land at the surface)

						This Version:	Version 2.0 (December 2022)
						Previous Version:	Version 1.0 (October 2022)
						Change 1	
No.	Land interest name/organisation and land agent's name (if applicable)	Type of interest	Plot(s)	Land requirement	Status of negotiations with land interest	Cell in this row with change	Cell content in previous version
			28-116	CA	13-07-2020 Letter Design Refinement consultation notification sent		
			28-124	CAR	17-08-2020 Phone Call Conversation with agent updating on proposed Section 253 agreement timeline and amendments	No Change	
			28-127	CAR	17-09-2020 Email Correspondence attaching refined Heads of Terms following landowner comments	No Change	
			28-130	TP	25-09-2020 Meeting Discussion with agent responding to queries on voluntary agreement and regarding compensation	No Change	
			28-140	CA	29-09-2020 Letter An invitation has been sent to negotiate and acquire land interests by voluntary agreement	No Change	
			28-142	CA	11-01-2021 Letter Land Interest Questionnaire sent	No Change	

CA (Compulsory acquisition), CAR (Compulsory acquisition of rights over land and temporary possession), TP (Temporary possession)  
 CAS (Compulsory acquisition of subsoil), CASTPS (Compulsory acquisition of subsoil and temporary possession of land at the surface)



							This Version:	Version 2.0 (December 2022)	
							Previous Version:	Version 1.0 (October 2022)	
							Change 1		
No.	Land interest name/organisation and land agent's name (if applicable)	Type of interest	Plot(s)	Land requirement	Status of negotiations with land interest		Cell in this row with change	Cell content in previous version	
832 Cont'd			30-42	TP	27-04-2021	Email	Correspondence requesting survey access	No Change	
			30-76	CAR	13-07-2021	Letter	Community Impacts consultation notification sent	No Change	
			30-78	CAR	26-10-2021	Letter	An invitation has been sent to negotiate and acquire land interests by voluntary agreement	No Change	
			30-80	CAR	01-02-2022	Letter	Environmental compensation landowner engagement notification sent	No Change	
			31-06	TP	02-02-2022	Email	Correspondence regarding engagement on environmental compensation proposals	No Change	
			31-12	CA	04-02-2022	Meeting	Discussion regarding environmental compensation proposals	No Change	
			31-19	TP	14-02-2022	Letter	Land Interest Questionnaire sent	No Change	
			32-144	CAR	31-03-2022	Email	Correspondence regarding survey access request	No Change	
			32-149	TP	13-05-2022	Letter	Local Refinement consultation notification sent	No Change	
			32-178	CAR	24-05-2022	Letter	Local Refinement consultation extension notification sent	No Change	
			32-183	TP	17-06-2022	Email	Correspondence regarding survey access request	No Change	
			33-219	CAR	31-08-2022	Email	Correspondence to agent responding to consultation enquires and proposing meeting to consider mitigation of Project impacts	No Change	
			33-229	CAR	15-09-2022	Email	Discussion with agent to discuss Project land requirements, address impacts and agree to cooperate in order to mitigate impacts	No Change	
			34-37	CA				No Change	
			34-38	CAR				No Change	
34-39	CAR				No Change				
833	Shafeeq Ahmed	Cat 1 and 3	26-46	CAR	An invitation to negotiate and acquire land interests by voluntary agreement has been sent by letter.		No Change		
					10-08-2021	Letter	Community Impacts consultation notification sent	No Change	
					26-10-2021	Letter	An invitation has been sent to negotiate and acquire land interests by voluntary agreement	No Change	
					13-05-2022	Letter	Local Refinement consultation notification sent	No Change	
					24-05-2022	Letter	Local Refinement consultation extension notification sent	No Change	
834	Shanie Weeden	Cat 1 and 3	33-205	CAR	An invitation to negotiate and acquire land interests by voluntary agreement has been sent by letter.		No Change		
					09-10-2018	Letter	Section 42 Statutory consultation notification sent	No Change	
					09-10-2018	Letter	Land Interest Questionnaire sent	No Change	
					08-02-2019	Letter	Land Interest Questionnaire reminder sent	No Change	
					03-07-2019	Letter	Land Interest Questionnaire response	No Change	
					27-01-2020	Letter	Supplementary consultation notification sent	No Change	
					13-07-2020	Letter	Design Refinement consultation notification sent	No Change	
					29-09-2020	Letter	An invitation has been sent to negotiate and acquire land interests by voluntary agreement	No Change	

CA (Compulsory acquisition), CAR (Compulsory acquisition of rights over land and temporary possession), TP (Temporary possession)  
 CAS (Compulsory acquisition of subsoil), CASTPS (Compulsory acquisition of subsoil and temporary possession of land at the surface)

						This Version:	Version 2.0 (December 2022)
						Previous Version:	Version 1.0 (October 2022)
						Change 1	
No.	Land interest name/organisation and land agent's name (if applicable)	Type of interest	Plot(s)	Land requirement	Status of negotiations with land interest	Cell in this row with change	Cell content in previous version
					13-07-2021 Letter Community Impacts consultation notification sent	No Change	
					26-10-2021 Letter An invitation has been sent to negotiate and acquire land interests by voluntary agreement	No Change	
					13-05-2022 Letter Local Refinement consultation notification sent	No Change	
					24-05-2022 Letter Local Refinement consultation extension notification sent	No Change	

CA (Compulsory acquisition), CAR (Compulsory acquisition of rights over land and temporary possession), TP (Temporary possession)  
 CAS (Compulsory acquisition of subsoil), CASTPS (Compulsory acquisition of subsoil and temporary possession of land at the surface)

						This Version:	Version 2.0 (December 2022)
						Previous Version:	Version 1.0 (October 2022)
						Change 1	
No.	Land interest name/organisation and land agent's name (if applicable)	Type of interest	Plot(s)	Land requirement	Status of negotiations with land interest	Cell in this row with change	Cell content in previous version
835	Shannon L Baker	Cat 1	29-40	CA	Occupier at Gammonfields Way Travellers site. Occupied by way of a licence agreement from Thurrock Council. On site consultation events have been held and attended by Thurrock Council representatives and members of the travelling community to seek feedback on alternative relocation options for this site. During COVID-19 options and engagement were shared via a private Facebook Group as well as engagement by the Traveller Liaison Officer for Thurrock Council. New site agreed in principle by both Thurrock as the Freeholder and by the occupiers. All occupiers will be relocated onto the new site and discussions are ongoing to agree the final details of the design of the site layout. This will enable an indicative plan to be agreed.		
					27-11-2018 Meeting On site consultation event		
					05-12-2019 Meeting On site consultation event		
					24-02-2020 Meeting On site consultation event		
					13-07-2020 Letter Design Refinement consultation notification sent		
					13-07-2020 Meeting On site consultation event		
					13-07-2021 Letter Community Impacts consultation notification sent		
					13-05-2022 Letter Local Refinement consultation notification sent		
					24-05-2022 Letter Local Refinement consultation extension notification sent		
					07-07-2022 Letter Engagement seeking feedback on proposals for final site and pitch layout		
836	Share Speak Limited	Cat 1	39-48	CA	An invitation has been sent to negotiate and acquire subsoil interests up to the half-width of the highway by voluntary agreement and would be progressed if requested.		
					09-10-2018 Letter Section 42 Statutory consultation notification sent		
			39-51	CA	09-10-2018 Letter Land Interest Questionnaire sent		
					08-02-2019 Letter Land Interest Questionnaire reminder sent		
					15-08-2019 Letter 2019 Post-Statutory consultation notification sent		
					27-01-2020 Letter Supplementary consultation notification sent		
					13-07-2020 Letter Design Refinement consultation notification sent		
					29-09-2020 Letter An invitation has been sent to negotiate and acquire land interests by voluntary agreement		
					11-11-2020 Email Correspondence regarding Design Refinement consultation letter and compensation		
					25-06-2021 Email Correspondence regarding voluntary agreement		
					13-07-2021 Letter Community Impacts consultation notification sent		
					13-05-2022 Letter Local Refinement consultation notification sent		
					24-05-2022 Letter Local Refinement consultation extension notification sent		
837	Sharon Ann Nolan	Cat 1 and 3	33-238	CAR	An invitation to negotiate and acquire land interests by voluntary agreement has been sent by letter.		
					09-10-2018 Letter Section 42 Statutory consultation notification sent		

CA (Compulsory acquisition), CAR (Compulsory acquisition of rights over land and temporary possession), TP (Temporary possession)  
 CAS (Compulsory acquisition of subsoil), CASTPS (Compulsory acquisition of subsoil and temporary possession of land at the surface)

						This Version:	Version 2.0 (December 2022)
						Previous Version:	Version 1.0 (October 2022)
						Change 1	
No.	Land interest name/organisation and land agent's name (if applicable)	Type of interest	Plot(s)	Land requirement	Status of negotiations with land interest	Cell in this row with change	Cell content in previous version
					09-10-2018 Letter Land Interest Questionnaire sent	No Change	
					27-01-2020 Letter Supplementary consultation notification sent	No Change	
					16-03-2020 Letter Land Interest Questionnaire sent	No Change	
					02-07-2020 Letter Land Interest Questionnaire response	No Change	
					13-07-2020 Letter Design Refinement consultation notification sent	No Change	
					13-07-2021 Letter Community Impacts consultation notification sent	No Change	

CA (Compulsory acquisition), CAR (Compulsory acquisition of rights over land and temporary possession), TP (Temporary possession)  
 CAS (Compulsory acquisition of subsoil), CASTPS (Compulsory acquisition of subsoil and temporary possession of land at the surface)

						This Version:	Version 2.0 (December 2022)
						Previous Version:	Version 1.0 (October 2022)
						Change 1	
No.	Land interest name/organisation and land agent's name (if applicable)	Type of interest	Plot(s)	Land requirement	Status of negotiations with land interest	Cell in this row with change	Cell content in previous version
837 Cont'd					13-05-2022 Letter Local Refinement consultation notification sent 24-05-2022 Letter Local Refinement consultation extension notification sent	No Change	
838	Shaun Osborne  Mike Holland - Holland Land & Property LTD (as agent)	Cat 1, 2 and 3	22-97  22-100	CA  CA	The Applicant has written to the landowner via the agent as it is understood the landowner resides overseas. The Applicant is in regular contact with the agent who represents many other local landowners and is fully aware of the Project and it impacts on his client's land. 15-08-2019 Letter 2019 Post-Statutory consultation notification sent 16-03-2020 Letter Land Interest Questionnaire sent 13-07-2020 Letter Design Refinement consultation notification sent 13-07-2021 Letter Community Impacts consultation notification sent 13-05-2022 Letter Local Refinement consultation notification sent 24-05-2022 Letter Local Refinement consultation extension notification sent	No Change	
839	Sheenagh Pontifex	Cat 1 and 3	09-47	TP	An invitation to negotiate and acquire land interests by voluntary agreement has been sent by letter. 27-01-2020 Letter Supplementary consultation notification sent 13-07-2020 Letter Design Refinement consultation notification sent 29-09-2020 Letter An invitation has been sent to negotiate and acquire land interests by voluntary agreement 13-07-2021 Letter Community Impacts consultation notification sent 26-10-2021 Letter An invitation has been sent to negotiate and acquire land interests by voluntary agreement 13-05-2022 Letter Local Refinement consultation notification sent 24-05-2022 Letter Local Refinement consultation extension notification sent	No Change	
840	Sheila Rosemary Holgate	Cat 1 and 3	09-08	TP	An invitation to negotiate and acquire land interests by voluntary agreement has been sent by letter. 29-09-2020 Letter An invitation has been sent to negotiate and acquire land interests by voluntary agreement 09-10-2020 Email Correspondence regarding voluntary agreement letter 13-07-2021 Letter Community Impacts consultation notification sent 26-10-2021 Letter An invitation has been sent to negotiate and acquire land interests by voluntary agreement 13-05-2022 Letter Local Refinement consultation notification sent 24-05-2022 Letter Local Refinement consultation extension notification sent	No Change	
841	Shelinder Bhurji	Cat 1 and 3	06-114	CAR	An invitation to negotiate and acquire land interests by voluntary agreement has been sent by letter. 13-07-2020 Letter Design Refinement consultation notification sent 29-09-2020 Letter An invitation has been sent to negotiate and acquire land interests by voluntary agreement 13-07-2021 Letter Community Impacts consultation notification sent	No Change	

CA (Compulsory acquisition), CAR (Compulsory acquisition of rights over land and temporary possession), TP (Temporary possession)  
CAS (Compulsory acquisition of subsoil), CASTPS (Compulsory acquisition of subsoil and temporary possession of land at the surface)

						This Version:	Version 2.0 (December 2022)
						Previous Version:	Version 1.0 (October 2022)
						Change 1	
No.	Land interest name/organisation and land agent's name (if applicable)	Type of interest	Plot(s)	Land requirement	Status of negotiations with land interest	Cell in this row with change	Cell content in previous version
					26-10-2021 Letter An invitation has been sent to negotiate and acquire land interests by voluntary agreement		
					13-05-2022 Letter Local Refinement consultation notification sent	No Change	
					24-05-2022 Letter Local Refinement consultation extension notification sent	No Change	
842	Shelley Anne Steenhuis	Cat 1 and 3	05-11	CAR	An invitation to negotiate and acquire land interests by voluntary agreement has been sent by letter.	No Change	
					27-01-2020 Letter Supplementary consultation notification sent	No Change	

CA (Compulsory acquisition), CAR (Compulsory acquisition of rights over land and temporary possession), TP (Temporary possession)

CAS (Compulsory acquisition of subsoil), CASTPS (Compulsory acquisition of subsoil and temporary possession of land at the surface)

						This Version:	Version 2.0 (December 2022)
						Previous Version:	Version 1.0 (October 2022)
						Change 1	
No.	Land interest name/organisation and land agent's name (if applicable)	Type of interest	Plot(s)	Land requirement	Status of negotiations with land interest	Cell in this row with change	Cell content in previous version
842 Cont'd					13-07-2020 Letter Design Refinement consultation notification sent		
					29-09-2020 Letter An invitation has been sent to negotiate and acquire land interests by voluntary agreement	No Change	
					13-07-2021 Letter Community Impacts consultation notification sent	No Change	
					26-10-2021 Letter An invitation has been sent to negotiate and acquire land interests by voluntary agreement	No Change	
					13-05-2022 Letter Local Refinement consultation notification sent	No Change	
					24-05-2022 Letter Local Refinement consultation extension notification sent	No Change	
					843	Shelley Ratty	Cat 1 and 3
			12-37	TP	13-07-2020 Letter Design Refinement consultation notification sent	No Change	
			12-38	TP	29-09-2020 Letter An invitation has been sent to negotiate and acquire land interests by voluntary agreement	No Change	
					13-07-2021 Letter Community Impacts consultation notification sent	No Change	
					26-10-2021 Letter An invitation has been sent to negotiate and acquire land interests by voluntary agreement	No Change	
					13-05-2022 Letter Local Refinement consultation notification sent	No Change	
					24-05-2022 Letter Local Refinement consultation extension notification sent	No Change	
844	Sherman Investments Limited	Cat 1 and 3	06-78	CAR	The Applicant has met with the landowner who is aware of the Project proposals and the subsoil interest up to the half-width of the highway. An invitation has been sent to negotiate and acquire land interests by voluntary agreement.	No Change	
					24-04-2017 Phone Call Conversation regarding Order Limits and Statutory consultation	No Change	
			06-96	CAR	22-06-2017 Phone Call Conversation to arrange a meeting	No Change	
					23-06-2017 Meeting Discussion regarding Project update and Project timeline	No Change	
					17-08-2017 Letter Survey access request sent	No Change	
					26-03-2018 Email Correspondence requesting a meeting	No Change	
					29-03-2018 Phone Call Conversation regarding Project update	No Change	
					04-05-2018 Phone Call Conversation regarding effect of Project on property and Project timeline	No Change	
					09-10-2018 Letter Land Interest Questionnaire sent	No Change	
					22-11-2018 Email Correspondence requesting Land Interest Questionnaire assistance	No Change	
					04-12-2018 Letter Land Interest Questionnaire response	No Change	
					05-12-2018 Meeting Discussion regarding Land Interest Questionnaire	No Change	
					11-01-2019 Email Correspondence requesting survey access	No Change	

CA (Compulsory acquisition), CAR (Compulsory acquisition of rights over land and temporary possession), TP (Temporary possession)  
 CAS (Compulsory acquisition of subsoil), CASTPS (Compulsory acquisition of subsoil and temporary possession of land at the surface)

						This Version:	Version 2.0 (December 2022)
						Previous Version:	Version 1.0 (October 2022)
						Change 1	
No.	Land interest name/organisation and land agent's name (if applicable)	Type of interest	Plot(s)	Land requirement	Status of negotiations with land interest	Cell in this row with change	Cell content in previous version
					11-02-2019 Email Correspondence regarding survey access		
					15-08-2019 Letter 2019 Post-Statutory consultation notification sent	No Change	
					27-01-2020 Letter Supplementary consultation notification sent	No Change	
					13-07-2020 Letter Design Refinement consultation notification sent	No Change	
					29-09-2020 Letter An invitation has been sent to negotiate and acquire land interests by voluntary agreement	No Change	
					13-07-2021 Letter Community Impacts consultation notification sent	No Change	
					26-10-2021 Letter An invitation has been sent to negotiate and acquire land interests by voluntary agreement	No Change	
					13-05-2022 Letter Local Refinement consultation notification sent	No Change	
					24-05-2022 Letter Local Refinement consultation extension notification sent	No Change	

CA (Compulsory acquisition), CAR (Compulsory acquisition of rights over land and temporary possession), TP (Temporary possession)  
 CAS (Compulsory acquisition of subsoil), CASTPS (Compulsory acquisition of subsoil and temporary possession of land at the surface)



						This Version:	Version 2.0 (December 2022)
						Previous Version:	Version 1.0 (October 2022)
						Change 1	
No.	Land interest name/organisation and land agent's name (if applicable)	Type of interest	Plot(s)	Land requirement	Status of negotiations with land interest	Cell in this row with change	Cell content in previous version
845	Shirley Ann Johnson	Cat 1 and 3	12-25	TP	An invitation to negotiate and acquire land interests by voluntary agreement has been sent by letter.	No Change	
					27-01-2020 Letter Supplementary consultation notification sent		
					13-07-2020 Letter Design Refinement consultation notification sent		
					29-09-2020 Letter An invitation has been sent to negotiate and acquire land interests by voluntary agreement		
					13-07-2021 Letter Community Impacts consultation notification sent		
					26-10-2021 Letter An invitation has been sent to negotiate and acquire land interests by voluntary agreement		
					13-05-2022 Letter Local Refinement consultation notification sent		
					24-05-2022 Letter Local Refinement consultation extension notification sent		
					24-05-2022 Letter Local Refinement consultation extension notification sent		
846	Shirley Peggy Boozer	Cat 1, 2 and 3	02-07	CAR	An invitation to negotiate and acquire land interests by voluntary agreement has been sent by letter.	No Change	
					01-02-2022 Letter Environmental compensation landowner engagement notification sent		
					02-08 CAR 14-02-2022 Letter Land Interest Questionnaire sent		
					02-09 CAR 10-03-2022 Letter Survey access request sent		
					02-10 CAR 13-05-2022 Letter Local Refinement consultation notification sent		
					24-05-2022 Letter Local Refinement consultation extension notification sent		
07-09-2022 Letter An invitation has been sent to negotiate and acquire land interests by voluntary agreement							
847	Shylet Nyabunze	Cat 1 and 3	26-53	CAR	An invitation to negotiate and acquire land interests by voluntary agreement has been sent by letter.	No Change	
					27-01-2020 Letter Supplementary consultation notification sent		
					13-07-2020 Letter Design Refinement consultation notification sent		
					29-09-2020 Letter An invitation has been sent to negotiate and acquire land interests by voluntary agreement		
					13-07-2021 Letter Community Impacts consultation notification sent		
					26-10-2021 Letter An invitation has been sent to negotiate and acquire land interests by voluntary agreement		
					13-05-2022 Letter Local Refinement consultation notification sent		
					24-05-2022 Letter Local Refinement consultation extension notification sent		
					24-05-2022 Letter Local Refinement consultation extension notification sent		
848	Siena Chea	Cat 1 and 3	09-16	TP	An invitation to negotiate and acquire land interests by voluntary agreement has been sent by letter.	No Change	
					27-01-2020 Letter Supplementary consultation notification sent		
					13-07-2020 Letter Design Refinement consultation notification sent		
					29-09-2020 Letter An invitation has been sent to negotiate and acquire land interests by voluntary agreement		
					13-07-2021 Letter Community Impacts consultation notification sent		
					26-10-2021 Letter An invitation has been sent to negotiate and acquire land interests by voluntary agreement		

CA (Compulsory acquisition), CAR (Compulsory acquisition of rights over land and temporary possession), TP (Temporary possession)  
 CAS (Compulsory acquisition of subsoil), CASTPS (Compulsory acquisition of subsoil and temporary possession of land at the surface)

						This Version:	Version 2.0 (December 2022)
						Previous Version:	Version 1.0 (October 2022)
						Change 1	
No.	Land interest name/organisation and land agent's name (if applicable)	Type of interest	Plot(s)	Land requirement	Status of negotiations with land interest	Cell in this row with change	Cell content in previous version
					13-05-2022 Letter Local Refinement consultation notification sent	No Change	
					24-05-2022 Letter Local Refinement consultation extension notification sent	No Change	
849	Similolu Akinnusi	Cat 1 and 3	29-120	CA	Property bought under the blight provisions by the Applicant. The occupier is a tenant of the Applicant occupying by way of an Assured Shorthold Tenancy. Possession will be sought under the AST first.	No Change	
					19-01-2021 Letter Land Interest Questionnaire sent	No Change	
					13-07-2021 Letter Community Impacts consultation notification sent	No Change	
					13-05-2022 Letter Local Refinement consultation notification sent	No Change	

CA (Compulsory acquisition), CAR (Compulsory acquisition of rights over land and temporary possession), TP (Temporary possession)  
 CAS (Compulsory acquisition of subsoil), CASTPS (Compulsory acquisition of subsoil and temporary possession of land at the surface)

						This Version:	Version 2.0 (December 2022)
						Previous Version:	Version 1.0 (October 2022)
						Change 1	
No.	Land interest name/organisation and land agent's name (if applicable)	Type of interest	Plot(s)	Land requirement	Status of negotiations with land interest	Cell in this row with change	Cell content in previous version
849 Cont'd					24-05-2022 Letter Local Refinement consultation extension notification sent		
850					The Applicant is in contact with the landowner and agent who are aware of the impacts of the Project on the property which is mainly outside of the Order Limits. An invitation to negotiate and acquire land interests by voluntary agreement has been sent by letter.	No Change	
	Simon John Hansford	Cat 1 and 3	04-222	CA	31-10-2017 Letter Order Limits update notification sent	No Change	
	Suzanne Jane Hansford		04-225	CAR	14-05-2018 Letter Land Interest Questionnaire sent	No Change	
	Charles Oliver - Caxtons		04-240	CA	24-05-2018 Letter Land Interest Questionnaire response	No Change	
	(as agent)		04-242	CA	11-07-2018 Email Correspondence regarding Order Limits update	No Change	
					20-08-2018 Letter Land Interest Questionnaire sent	No Change	
					17-09-2018 Letter Land Interest Questionnaire response	No Change	
					09-10-2018 Letter Section 42 Statutory consultation notification sent	No Change	
					19-10-2018 Meeting Discussion regarding unregistered land	No Change	
					11-01-2019 Email Correspondence regarding survey access	No Change	
					15-08-2019 Letter 2019 Post-Statutory consultation notification sent	No Change	
					17-08-2019 Letter Land Interest Questionnaire response	No Change	
					04-09-2019 Email Correspondence regarding survey works	No Change	
					27-01-2020 Letter Supplementary consultation notification sent	No Change	
					13-07-2020 Letter Design Refinement consultation notification sent	No Change	
					21-07-2020 Email Correspondence regarding effect of Project on property	No Change	
					09-09-2020 Email Correspondence regarding survey works	No Change	
					29-09-2020 Letter An invitation has been sent to negotiate and acquire land interests by voluntary agreement	No Change	
					29-10-2020 Email Correspondence regarding voluntary agreement letter	No Change	
					05-03-2021 Phone Call Conversation regarding utility diversion and effect on landowner's land	No Change	
					17-06-2021 Email Correspondence regarding voluntary agreement letter and acquisition of land	No Change	
					22-06-2021 Meeting Meeting with landowner to discuss effect of Project on land and business	No Change	
					13-07-2021 Letter Community Impacts consultation notification sent	No Change	
					26-10-2021 Letter An invitation has been sent to negotiate and acquire land interests by voluntary agreement	No Change	
					03-11-2021 Email Correspondence with agent regarding Project proposals and effect of Project on business	No Change	
					22-11-2021 Email Correspondence with agent regarding Project proposals and effect of Project on business	No Change	

CA (Compulsory acquisition), CAR (Compulsory acquisition of rights over land and temporary possession), TP (Temporary possession)  
 CAS (Compulsory acquisition of subsoil), CASTPS (Compulsory acquisition of subsoil and temporary possession of land at the surface)

						This Version:	Version 2.0 (December 2022)
						Previous Version:	Version 1.0 (October 2022)
						Change 1	
No.	Land interest name/organisation and land agent's name (if applicable)	Type of interest	Plot(s)	Land requirement	Status of negotiations with land interest	Cell in this row with change	Cell content in previous version
					08-12-2021 Email Correspondence regarding Project proposals and effect of Project on business		
					21-12-2021 Email Correspondence with agent regarding Project proposals and effect of Project on business	No Change	
					13-05-2022 Letter Local Refinement consultation notification sent	No Change	
					24-05-2022 Letter Local Refinement consultation extension notification sent	No Change	
851	Simon Leonard Payne	Cat 1 and 3	30-45	TP	An invitation to negotiate and acquire land interests by voluntary agreement has been sent by letter.	No Change	
					13-07-2020 Letter Design Refinement consultation notification sent	No Change	
					29-09-2020 Letter An invitation has been sent to negotiate and acquire land interests by voluntary agreement	No Change	
					13-07-2021 Letter Community Impacts consultation notification sent	No Change	

CA (Compulsory acquisition), CAR (Compulsory acquisition of rights over land and temporary possession), TP (Temporary possession)  
 CAS (Compulsory acquisition of subsoil), CASTPS (Compulsory acquisition of subsoil and temporary possession of land at the surface)

						This Version:	Version 2.0 (December 2022)	
						Previous Version:	Version 1.0 (October 2022)	
						Change 1		
No.	Land interest name/organisation and land agent's name (if applicable)	Type of interest	Plot(s)	Land requirement	Status of negotiations with land interest	Cell in this row with change	Cell content in previous version	
851 Cont'd					26-10-2021 Letter An invitation has been sent to negotiate and acquire land interests by voluntary agreement			
					13-05-2022 Letter Local Refinement consultation notification sent	No Change		
					24-05-2022 Letter Local Refinement consultation extension notification sent	No Change		
852	Skanska J.V. Projects LTD	Cat 1, 2 and 3			Owners of land adjacent to the M25 on behalf of the Applicant, for the purpose of previous motorway improvements. Transfer of title ownership is progressing.			
					12-04-2017 Letter Preferred Route Announcement notification sent	No Change		
					39-01 TP	17-08-2017 Letter Survey access request sent	No Change	
					39-02 TP	31-10-2017 Letter Order Limits update notification sent	No Change	
					39-03 CA	25-06-2018 Letter Land Interest Questionnaire sent	No Change	
					39-04 CAR	08-08-2018 Letter Land Interest Questionnaire response	No Change	
					39-05 TP	09-10-2018 Letter Section 42 Statutory consultation notification sent	No Change	
					39-06 CAR	15-08-2019 Letter 2019 Post-Statutory consultation notification sent	No Change	
					39-13 CAR	27-01-2020 Letter Supplementary consultation notification sent	No Change	
					39-14 TP	16-03-2020 Letter Land Interest Questionnaire sent	No Change	
					39-17 CAR	13-07-2020 Letter Design Refinement consultation notification sent	No Change	
					40-21 TP	29-09-2020 Letter An invitation has been sent to negotiate and acquire land interests by voluntary agreement	No Change	
					40-22 CAR	13-07-2021 Letter Community Impacts consultation notification sent	No Change	
					40-23 CA	26-10-2021 Letter An invitation has been sent to negotiate and acquire land interests by voluntary agreement	No Change	
					42-67 CA	13-05-2022 Letter Local Refinement consultation notification sent	No Change	
					42-70 CA	24-05-2022 Letter Local Refinement consultation extension notification sent	No Change	
					42-76 CA		No Change	
					42-80 CA		No Change	
					42-83 CA		No Change	
					42-84 CA		No Change	
42-86 CA		No Change						
42-103 CA		No Change						
42-104 CA		No Change						
42-127 TP		No Change						
42-128 TP		No Change						
43-26 CA		No Change						
43-29 CA		No Change						
43-34 CA		No Change						
44-48 CA		No Change						
46-21 CA		No Change						

CA (Compulsory acquisition), CAR (Compulsory acquisition of rights over land and temporary possession), TP (Temporary possession)  
 CAS (Compulsory acquisition of subsoil), CASTPS (Compulsory acquisition of subsoil and temporary possession of land at the surface)

						This Version:	Version 2.0 (December 2022)
						Previous Version:	Version 1.0 (October 2022)
						Change 1	
No.	Land interest name/organisation and land agent's name (if applicable)	Type of interest	Plot(s)	Land requirement	Status of negotiations with land interest	Cell in this row with change	Cell content in previous version
			46-22	CA		No Change	
			47-03	CA		No Change	
			47-04	CA		No Change	

CA (Compulsory acquisition), CAR (Compulsory acquisition of rights over land and temporary possession), TP (Temporary possession)  
 CAS (Compulsory acquisition of subsoil), CASTPS (Compulsory acquisition of subsoil and temporary possession of land at the surface)

						This Version:	Version 2.0 (December 2022)
						Previous Version:	Version 1.0 (October 2022)
						Change 1	
No.	Land interest name/organisation and land agent's name (if applicable)	Type of interest	Plot(s)	Land requirement	Status of negotiations with land interest	Cell in this row with change	Cell content in previous version
853	Sophie Irene Remblance	Cat 1 and 3	25-17	CAR	An invitation to negotiate and acquire land interests by voluntary agreement has been sent by letter.		
					29-09-2020 Letter An invitation has been sent to negotiate and acquire land interests by voluntary agreement	No Change	
					13-07-2021 Letter Community Impacts consultation notification sent	No Change	
					26-10-2021 Letter An invitation has been sent to negotiate and acquire land interests by voluntary agreement	No Change	
					13-05-2022 Letter Local Refinement consultation notification sent	No Change	
					24-05-2022 Letter Local Refinement consultation extension notification sent	No Change	
854	South Eastern Power Networks PLC	Cat 1, 2 and 3	03-07	CAR	Notification of the Project and confirmation of assets has taken place. The draft Development Consent Order contains Protective Provisions for the benefit of statutory undertakers and prohibits compulsory acquisition of any of their apparatus without consent. Further negotiations will be progressed up to and during examination.		
					12-04-2017 Letter Preferred Route Announcement notification sent	No Change	
			03-08	TP	22-05-2017 Meeting Preferred Route Announcement briefing, understanding UKPN's assets and operation and agree on engagement proceeding forward	No Change	
			03-11	CA	01-08-2017 Letter Survey access request sent	No Change	
			03-22	CA	09-08-2017 Email Correspondence regarding Statement of Common Ground workshop	No Change	
			03-34	CA	17-08-2017 Letter Survey access request sent	No Change	
			03-36	TP	13-09-2017 Meeting Discussion regarding progress update, planning future engagement including short-term objectives	No Change	
			03-37	CA	16-10-2017 Email Correspondence regarding Statement of Common Ground and Protective Provisions	No Change	
			03-55	CA	31-10-2017 Letter Order Limits update notification sent	No Change	
			03-70	CA	03-01-2018 Meeting Discussion regarding Geographic Information System and data sharing	No Change	
			03-107	CA	14-05-2018 Letter Land Interest Questionnaire sent	No Change	
			03-119	CA	11-06-2018 Letter Land Interest Questionnaire response	No Change	
			03-147	CA	26-07-2018 Meeting Statement of Common Ground workshop	No Change	
			04-05	CA	26-07-2018 Email Correspondence regarding Order Limits update	No Change	
			04-08	CAR	17-08-2018 Letter Land Interest Questionnaire sent	No Change	
			04-09	CA	17-08-2018 Email Correspondence regarding Land Interest Questionnaire	No Change	
			04-12	CAR	20-08-2018 Letter Land Interest Questionnaire sent	No Change	
			04-17	CAR	10-09-2018 Letter Land Interest Questionnaire response	No Change	
04-18	CA	10-09-2018 Letter Land Interest Questionnaire sent	No Change				
04-20	CA	09-10-2018 Letter Land Interest Questionnaire sent	No Change				
04-22	CA	12-11-2018 Email Correspondence regarding Land Interest Questionnaire	No Change				

CA (Compulsory acquisition), CAR (Compulsory acquisition of rights over land and temporary possession), TP (Temporary possession)  
 CAS (Compulsory acquisition of subsoil), CASTPS (Compulsory acquisition of subsoil and temporary possession of land at the surface)

						This Version:	Version 2.0 (December 2022)
						Previous Version:	Version 1.0 (October 2022)
						Change 1	
No.	Land interest name/organisation and land agent's name (if applicable)	Type of interest	Plot(s)	Land requirement	Status of negotiations with land interest	Cell in this row with change	Cell content in previous version
			04-25	TP	14-11-2018 Letter Land Interest Questionnaire response		
			04-27	CA	08-02-2019 Letter Land Interest Questionnaire reminder sent	No Change	
			04-28	TP	28-02-2019 Email Correspondence regarding Land Interest Questionnaire	No Change	
			04-31	CA	13-03-2019 Meeting Monthly progress meeting	No Change	
			04-32	CA	04-04-2019 Meeting Monthly progress meeting	No Change	
			04-37	TP	02-05-2019 Meeting Monthly progress meeting	No Change	
			04-43	CA	06-06-2019 Meeting Monthly progress meeting	No Change	

CA (Compulsory acquisition), CAR (Compulsory acquisition of rights over land and temporary possession), TP (Temporary possession)  
 CAS (Compulsory acquisition of subsoil), CASTPS (Compulsory acquisition of subsoil and temporary possession of land at the surface)



						This Version:	Version 2.0 (December 2022)
						Previous Version:	Version 1.0 (October 2022)
						Change 1	
No.	Land interest name/organisation and land agent's name (if applicable)	Type of interest	Plot(s)	Land requirement	Status of negotiations with land interest	Cell in this row with change	Cell content in previous version
854 Cont'd			04-49	CA	06-06-2019 Email Correspondence regarding Land Interest Questionnaire assistance		
			04-52	CA	04-07-2019 Meeting Monthly progress meeting	No Change	
			04-59	CA	04-07-2019 Email Correspondence regarding Statement of Common Ground and Protective Provisions	No Change	
			04-67	CA	16-07-2019 Letter Land Interest Questionnaire response	No Change	
			04-69	CA	01-08-2019 Meeting Monthly progress meeting	No Change	
			04-115	CA	15-08-2019 Letter 2019 Post-Statutory consultation notification sent	No Change	
			04-116	CA	05-09-2019 Meeting Monthly progress meeting	No Change	
			04-123	TP	03-10-2019 Meeting Monthly progress meeting	No Change	
			04-258	TP	07-11-2019 Meeting Monthly progress meeting	No Change	
			04-259	CAR	05-12-2019 Meeting Monthly progress meeting	No Change	
			04-260	CA	02-01-2020 Meeting Monthly progress meeting	No Change	
			05-04	TP	27-01-2020 Letter Supplementary consultation notification sent	No Change	
			05-07	CAR	06-02-2020 Meeting Monthly progress meeting	No Change	
			06-24	CA	05-03-2020 Meeting Monthly progress meeting	No Change	
			06-36	CA	16-03-2020 Letter Land Interest Questionnaire sent	No Change	
			06-52	CA	02-04-2020 Meeting Monthly progress meeting	No Change	
			06-71	CA	07-05-2020 Meeting Monthly progress meeting	No Change	
			06-157	CA	04-06-2020 Meeting Monthly progress meeting	No Change	
			06-171	CA	09-07-2020 Meeting Monthly progress meeting	No Change	
			06-175	CA	13-07-2020 Letter Design Refinement consultation notification sent	No Change	
			06-176	CA	17-12-2020 Meeting Steering Group	No Change	
			06-180	CA	11-01-2021 Letter Land Interest Questionnaire sent	No Change	
			06-193	CA	07-07-2021 Email Correspondence requesting land access	No Change	
			06-196	CA	13-07-2021 Letter Community Impacts consultation notification sent	No Change	
06-198	CA	11-05-2022 Letter Landowner engagement notification sent	No Change				
06-205	CAR	13-05-2022 Letter Local Refinement consultation notification sent	No Change				
06-206	CA	24-05-2022 Letter Local Refinement consultation extension notification sent	No Change				

CA (Compulsory acquisition), CAR (Compulsory acquisition of rights over land and temporary possession), TP (Temporary possession)  
 CAS (Compulsory acquisition of subsoil), CASTPS (Compulsory acquisition of subsoil and temporary possession of land at the surface)

						This Version:	Version 2.0 (December 2022)
						Previous Version:	Version 1.0 (October 2022)
						Change 1	
No.	Land interest name/organisation and land agent's name (if applicable)	Type of interest	Plot(s)	Land requirement	Status of negotiations with land interest	Cell in this row with change	Cell content in previous version
			07-01	CAR	01-09-2022 Letter Landowner engagement notification sent		
			07-02	CAR	05-09-2022 Letter Landowner engagement notification sent	No Change	
			07-03	CA		No Change	
			07-04	CAR		No Change	
			07-05	CAR		No Change	
			07-09	CAR		No Change	
			07-11	CAR		No Change	
			07-12	CA		No Change	
			07-15	CAR		No Change	
			07-27	CAR		No Change	

CA (Compulsory acquisition), CAR (Compulsory acquisition of rights over land and temporary possession), TP (Temporary possession)  
 CAS (Compulsory acquisition of subsoil), CASTPS (Compulsory acquisition of subsoil and temporary possession of land at the surface)

						This Version:	Version 2.0 (December 2022)
						Previous Version:	Version 1.0 (October 2022)
						Change 1	
No.	Land interest name/organisation and land agent's name (if applicable)	Type of interest	Plot(s)	Land requirement	Status of negotiations with land interest	Cell in this row with change	Cell content in previous version
854 Cont'd			07-29	CAR			No Change
			08-01	CA		No Change	
			08-08	CAR		No Change	
			08-09	CAR		No Change	
			08-12	CAR		No Change	
			08-13	CAR		No Change	
			08-14	CAR		No Change	
			08-15	CAR		No Change	
			13-03	CA		No Change	
			13-07	TP		No Change	
			13-09	CA		No Change	
			14-12	CAS		No Change	
			14-20	TP		No Change	
			855	South East Water Limited		Cat 2 and 3	01-12
13-05-2022 Letter Local Refinement consultation notification sent		No Change					
24-05-2022 Letter Local Refinement consultation extension notification sent		No Change					
856	Southern Gas Networks PLC	Cat 2 and 3	03-05	CA	Notification of the Project and confirmation of assets has taken place. The draft Development Consent Order contains Protective Provisions for the benefit of statutory undertakers and prohibits compulsory acquisition of any of their apparatus without consent. The Applicant is progressing a Statement of Common Ground and further negotiations will be progressed up to and during examination.		No Change
					16-10-2017 Email Correspondence regarding survey access		No Change
					28-06-2018 Meeting Southern Gas Network and National Grid Gas interface meeting		No Change
					09-10-2018 Letter Section 42 Statutory consultation notification sent		No Change
					28-03-2019 Email Correspondence regarding survey access		No Change
					11-04-2019 Meeting Discussion regarding design development update, utility diversions options and pre-enabling works		No Change
					13-05-2019 Meeting Discussion regarding design development update, utility diversions options and pre-enabling works		No Change
					15-08-2019 Letter 2019 Post-Statutory consultation notification sent		No Change
					04-10-2019 Meeting Discussion regarding Project updated, design, connections, and technical discussions		No Change
					21-10-2019 Meeting Discussion regarding Project updated, design, connections, and technical discussions		No Change
					27-01-2020 Letter Supplementary consultation notification sent		No Change
					13-07-2020 Letter Design Refinement consultation notification sent		No Change
					13-07-2021 Letter Community Impacts consultation notification sent		No Change
					13-05-2022 Letter Local Refinement consultation notification sent		No Change
24-05-2022 Letter Local Refinement consultation extension notification sent		No Change					

CA (Compulsory acquisition), CAR (Compulsory acquisition of rights over land and temporary possession), TP (Temporary possession)  
 CAS (Compulsory acquisition of subsoil), CASTPS (Compulsory acquisition of subsoil and temporary possession of land at the surface)

						This Version:	Version 2.0 (December 2022)
						Previous Version:	Version 1.0 (October 2022)
						Change 1	
No.	Land interest name/organisation and land agent's name (if applicable)	Type of interest	Plot(s)	Land requirement	Status of negotiations with land interest	Cell in this row with change	Cell content in previous version
856 Cont'd			03-35	CA	05-09-2022 Letter Landowner engagement notification sent		
			03-36	TP		No Change	
			03-37	CA		No Change	
			03-42	CA		No Change	
			03-45	CA		No Change	
			03-48	CA		No Change	
			03-49	CA		No Change	
			03-50	CA		No Change	
			03-53	CA		No Change	
			03-54	CA		No Change	
			03-55	CA		No Change	
			03-56	CA		No Change	
			03-57	CA		No Change	
			03-58	CA		No Change	
			03-59	CA		No Change	
			03-63	CA		No Change	
			03-66	CA		No Change	
			03-69	CA		No Change	
			03-70	CA		No Change	
			03-84	CA		No Change	
			03-85	CA		No Change	
			03-112	CAR		No Change	
			03-120	CA		No Change	
			03-123	CA		No Change	
			03-127	CA		No Change	
			03-132	CA		No Change	
			03-133	CA		No Change	
			03-134	CA		No Change	
			03-135	CAR		No Change	
			03-136	CA		No Change	
03-138	CA	No Change					
03-152	CA	No Change					
04-02	CA	No Change					
04-15	CA	No Change					
04-19	CA	No Change					
04-20	CA	No Change					
04-24	CA	No Change					

CA (Compulsory acquisition), CAR (Compulsory acquisition of rights over land and temporary possession), TP (Temporary possession)  
 CAS (Compulsory acquisition of subsoil), CASTPS (Compulsory acquisition of subsoil and temporary possession of land at the surface)

						This Version:	Version 2.0 (December 2022)
						Previous Version:	Version 1.0 (October 2022)
						Change 1	
No.	Land interest name/organisation and land agent's name (if applicable)	Type of interest	Plot(s)	Land requirement	Status of negotiations with land interest	Cell in this row with change	Cell content in previous version
856 Cont'd			04-51	CA		No Change	
			04-55	CA		No Change	
			04-114	CA		No Change	
			04-143	CA		No Change	
			04-193	CA		No Change	
			04-211	CA		No Change	
			04-214	CA		No Change	
			04-232	CA		No Change	
			04-258	TP		No Change	
			04-259	CAR		No Change	
			04-260	CA		No Change	
			04-262	CA		No Change	
			06-20	CA		No Change	
			06-24	CA		No Change	
			06-36	CA		No Change	
			06-52	CA		No Change	
			06-61	CA		No Change	
			06-72	CAR		No Change	
			06-78	CAR		No Change	
			06-91	CAR		No Change	
			06-96	CAR		No Change	
			06-98	CAR		No Change	
			06-107	CAR		No Change	
			06-109	TP		No Change	
			06-110	TP		No Change	
			06-111	CAR		No Change	
			06-113	CAR		No Change	
			06-114	CAR		No Change	
			06-115	CAR		No Change	
			06-122	CA		No Change	
06-127	CA	No Change					
06-128	CA	No Change					
06-133	CA	No Change					

CA (Compulsory acquisition), CAR (Compulsory acquisition of rights over land and temporary possession), TP (Temporary possession)  
 CAS (Compulsory acquisition of subsoil), CASTPS (Compulsory acquisition of subsoil and temporary possession of land at the surface)

						This Version:	Version 2.0 (December 2022)
						Previous Version:	Version 1.0 (October 2022)
						Change 1	
No.	Land interest name/organisation and land agent's name (if applicable)	Type of interest	Plot(s)	Land requirement	Status of negotiations with land interest	Cell in this row with change	Cell content in previous version
			06-136	CAR		No Change	
			06-137	CAR		No Change	
			06-140	CA		No Change	
			06-142	CA		No Change	

CA (Compulsory acquisition), CAR (Compulsory acquisition of rights over land and temporary possession), TP (Temporary possession)  
 CAS (Compulsory acquisition of subsoil), CASTPS (Compulsory acquisition of subsoil and temporary possession of land at the surface)

						This Version:	Version 2.0 (December 2022)
						Previous Version:	Version 1.0 (October 2022)
						Change 1	
No.	Land interest name/organisation and land agent's name (if applicable)	Type of interest	Plot(s)	Land requirement	Status of negotiations with land interest	Cell in this row with change	Cell content in previous version
856 Cont'd			06-155	CA		No Change	
			06-162	CA		No Change	
			06-166	CA		No Change	
			06-177	CA		No Change	
			06-184	CA		No Change	
			06-195	CA		No Change	
			06-211	CA		No Change	
			07-10	CA		No Change	
			07-14	CA		No Change	
			07-16	CA		No Change	
			07-18	CA		No Change	
			07-19	CA		No Change	
			07-21	CA		No Change	
			07-25	CA		No Change	
			07-26	CAR		No Change	
			07-27	CAR		No Change	
			07-29	CAR		No Change	
			07-31	CA		No Change	
			07-40	CAR		No Change	
			07-41	CAR		No Change	
			09-32	TP		No Change	
			09-33	TP		No Change	
			09-43	TP		No Change	
			09-52	TP		No Change	
			09-56	TP		No Change	
			09-57	TP		No Change	
			09-58	TP		No Change	
			09-59	TP		No Change	
			09-60	TP		No Change	
			09-61	TP		No Change	
			09-62	TP		No Change	
			09-63	TP		No Change	
09-64	TP	No Change					
09-67	TP	No Change					
09-68	TP	No Change					
10-06	CAR	No Change					
10-07	CAR	No Change					

CA (Compulsory acquisition), CAR (Compulsory acquisition of rights over land and temporary possession), TP (Temporary possession)  
 CAS (Compulsory acquisition of subsoil), CASTPS (Compulsory acquisition of subsoil and temporary possession of land at the surface)

						This Version:	Version 2.0 (December 2022)
						Previous Version:	Version 1.0 (October 2022)
						Change 1	
No.	Land interest name/organisation and land agent's name (if applicable)	Type of interest	Plot(s)	Land requirement	Status of negotiations with land interest	Cell in this row with change	Cell content in previous version
856 Cont'd			10-09	CAR		No Change	
			10-10	CAR		No Change	
			11-03	TP		No Change	
			11-06	TP		No Change	
			11-19	CA		No Change	
			11-21	CA		No Change	
			11-25	CA		No Change	
			12-09	CAR		No Change	
			12-19	CAR		No Change	
			12-40	TP		No Change	
			12-41	TP		No Change	
			12-44	TP		No Change	
			12-49	TP		No Change	
			12-50	TP		No Change	
			12-51	TP		No Change	
			12-52	TP		No Change	
			12-54	TP		No Change	
			13-01	CA		No Change	
			13-02	CA		No Change	
			13-03	CA		No Change	
			13-04	TP		No Change	
			13-06	TP		No Change	
			13-07	TP		No Change	
			13-12	CAR		No Change	
			13-14	CAR		No Change	
			13-21	CAR		No Change	
			13-23	CA		No Change	
			13-24	CAR		No Change	
13-25	CAR	No Change					
13-28	CAR	No Change					
13-29	CAR	No Change					
15-01	TP	No Change					
857	Southern Land Securities Limited	Cat 1 and 3	25-29	CAR	<p>An invitation to negotiate and acquire land interests by voluntary agreement has been sent by letter.</p> <p>09-10-2018 Letter Land Interest Questionnaire sent</p> <p>08-02-2019 Letter Land Interest Questionnaire reminder sent</p> <p>15-08-2019 Letter 2019 Post-Statutory consultation notification sent</p> <p>08-11-2019 Letter Land Interest Questionnaire sent</p>	No Change	
						No Change	
						No Change	
						No Change	
						No Change	

CA (Compulsory acquisition), CAR (Compulsory acquisition of rights over land and temporary possession), TP (Temporary possession)  
 CAS (Compulsory acquisition of subsoil), CASTPS (Compulsory acquisition of subsoil and temporary possession of land at the surface)



						This Version:	Version 2.0 (December 2022)
						Previous Version:	Version 1.0 (October 2022)
						Change 1	
No.	Land interest name/organisation and land agent's name (if applicable)	Type of interest	Plot(s)	Land requirement	Status of negotiations with land interest	Cell in this row with change	Cell content in previous version
857 Cont'd					27-01-2020 Letter Supplementary consultation notification sent		
					13-07-2020 Letter Design Refinement consultation notification sent	No Change	
					29-09-2020 Letter An invitation has been sent to negotiate and acquire land interests by voluntary agreement	No Change	
					02-10-2020 Email Correspondence regarding interest in voluntary agreement	No Change	
					21-10-2020 Email Correspondence regarding voluntary agreement	No Change	
					13-07-2021 Letter Community Impacts consultation notification sent	No Change	
					26-10-2021 Letter An invitation has been sent to negotiate and acquire land interests by voluntary agreement	No Change	
					13-05-2022 Letter Local Refinement consultation notification sent	No Change	
					24-05-2022 Letter Local Refinement consultation extension notification sent	No Change	
858	Southern Water Services Limited	Cat 1, 2 and 3	01-12	CA	Notification of the Project and confirmation of assets has taken place. The draft Development Consent Order contains Protective Provisions for the benefit of statutory undertakers and prohibits compulsory acquisition of any of their apparatus without consent. The Applicant is progressing a Statement of Common Ground and further negotiations will be progressed up to and during examination.	No Change	
					19-05-2017 Email Correspondence regarding survey access	No Change	
					01-18 CAR 31-10-2017 Letter Order Limits update notification sent	No Change	
					03-05 CA 14-05-2018 Letter Land Interest Questionnaire sent	No Change	
					03-06 CA 02-08-2018 Email Correspondence regarding survey works	No Change	
					03-07 CAR 09-08-2018 Email Correspondence regarding survey access	No Change	
					03-08 TP 22-08-2018 Letter Land Interest Questionnaire sent	No Change	
					03-11 CA 09-10-2018 Letter Section 42 Statutory consultation notification sent	No Change	
					03-12 CA 31-10-2018 Letter Land Interest Questionnaire response	No Change	
					03-13 CA 04-03-2019 Meeting Discussion regarding scope, Statement Of Common Ground and Protective Provisions	No Change	
					03-19 CA 11-04-2019 Meeting Discussion regarding Statement of Common Ground draft	No Change	
					03-22 CA 15-08-2019 Letter 2019 Post-Statutory consultation notification sent	No Change	
					03-27 CA 30-08-2019 Meeting Discussion regarding Project overview and Southern Water's scope of works	No Change	
					03-28 CA 27-01-2020 Letter Supplementary consultation notification sent	No Change	
					03-29 CA 13-07-2020 Letter Design Refinement consultation notification sent	No Change	
03-31 CA 13-05-2022 Letter Local Refinement consultation notification sent	No Change						
03-34 CA 24-05-2022 Letter Local Refinement consultation extension notification sent	No Change						

CA (Compulsory acquisition), CAR (Compulsory acquisition of rights over land and temporary possession), TP (Temporary possession)  
 CAS (Compulsory acquisition of subsoil), CASTPS (Compulsory acquisition of subsoil and temporary possession of land at the surface)

						This Version:	Version 2.0 (December 2022)
						Previous Version:	Version 1.0 (October 2022)
						Change 1	
No.	Land interest name/organisation and land agent's name (if applicable)	Type of interest	Plot(s)	Land requirement	Status of negotiations with land interest	Cell in this row with change	Cell content in previous version
			03-35	CA	01-09-2022 Letter Landowner engagement notification sent		
			03-36	TP	05-09-2022 Letter Landowner engagement notification sent	No Change	
			03-37	CA		No Change	
			03-38	CA		No Change	
			03-39	CA		No Change	
			03-40	CA		No Change	
			03-42	CA		No Change	
			03-44	CA		No Change	

CA (Compulsory acquisition), CAR (Compulsory acquisition of rights over land and temporary possession), TP (Temporary possession)  
 CAS (Compulsory acquisition of subsoil), CASTPS (Compulsory acquisition of subsoil and temporary possession of land at the surface)

						This Version:	Version 2.0 (December 2022)
						Previous Version:	Version 1.0 (October 2022)
						Change 1	
No.	Land interest name/organisation and land agent's name (if applicable)	Type of interest	Plot(s)	Land requirement	Status of negotiations with land interest	Cell in this row with change	Cell content in previous version
858 Cont'd			03-45	CA		No Change	
			03-46	CA		No Change	
			03-47	CA		No Change	
			03-49	CA		No Change	
			03-50	CA		No Change	
			03-53	CA		No Change	
			03-54	CA		No Change	
			03-55	CA		No Change	
			03-56	CA		No Change	
			03-57	CA		No Change	
			03-59	CA		No Change	
			03-62	CA		No Change	
			03-68	CA		No Change	
			03-69	CA		No Change	
			03-70	CA		No Change	
			03-71	CA		No Change	
			03-74	CA		No Change	
			03-75	CA		No Change	
			03-76	CA		No Change	
			03-79	CA		No Change	
			03-81	CA		No Change	
			03-84	CA		No Change	
			03-85	CA		No Change	
			03-86	CA		No Change	
			03-88	CA		No Change	
			03-91	CA		No Change	
			03-92	CA		No Change	
			03-93	CA		No Change	
			03-94	CA		No Change	
			03-95	CA		No Change	
03-112	CAR	No Change					
03-116	CA	No Change					
03-120	CA	No Change					
03-123	CA	No Change					
03-127	CA	No Change					
03-130	CA	No Change					
03-133	CA	No Change					

CA (Compulsory acquisition), CAR (Compulsory acquisition of rights over land and temporary possession), TP (Temporary possession)  
 CAS (Compulsory acquisition of subsoil), CASTPS (Compulsory acquisition of subsoil and temporary possession of land at the surface)

						This Version:	Version 2.0 (December 2022)
						Previous Version:	Version 1.0 (October 2022)
						Change 1	
No.	Land interest name/organisation and land agent's name (if applicable)	Type of interest	Plot(s)	Land requirement	Status of negotiations with land interest	Cell in this row with change	Cell content in previous version
858 Cont'd			03-135	CAR		No Change	
			03-136	CA		No Change	
			03-139	CAR		No Change	
			03-140	CAR		No Change	
			03-142	CAR		No Change	
			03-145	CA		No Change	
			03-147	CA		No Change	
			03-149	CA		No Change	
			04-02	CA		No Change	
			04-07	CAR		No Change	
			04-09	CA		No Change	
			04-10	CA		No Change	
			04-11	CA		No Change	
			04-12	CAR		No Change	
			04-13	CA		No Change	
			04-15	CA		No Change	
			04-17	CAR		No Change	
			04-18	CA		No Change	
			04-19	CA		No Change	
			04-21	CA		No Change	
			04-22	CA		No Change	
			04-24	CA		No Change	
			04-25	TP		No Change	
			04-26	CA		No Change	
			04-27	CA		No Change	
			04-28	TP		No Change	
			04-29	CA		No Change	
			04-31	CA		No Change	
			04-34	CA		No Change	
			04-37	TP		No Change	
04-41	CA	No Change					
04-42	CAR	No Change					
04-44	CA	No Change					
04-45	CAR	No Change					
04-46	TP	No Change					
04-49	CA	No Change					
04-51	CA	No Change					

CA (Compulsory acquisition), CAR (Compulsory acquisition of rights over land and temporary possession), TP (Temporary possession)  
 CAS (Compulsory acquisition of subsoil), CASTPS (Compulsory acquisition of subsoil and temporary possession of land at the surface)

						This Version:	Version 2.0 (December 2022)
						Previous Version:	Version 1.0 (October 2022)
						Change 1	
No.	Land interest name/organisation and land agent's name (if applicable)	Type of interest	Plot(s)	Land requirement	Status of negotiations with land interest	Cell in this row with change	Cell content in previous version
858 Cont'd			04-54	CA		No Change	
			04-55	CA		No Change	
			04-56	CA		No Change	
			04-58	CAR		No Change	
			04-59	CA		No Change	
			04-63	CAR		No Change	
			04-64	CA		No Change	
			04-67	CA		No Change	
			04-69	CA		No Change	
			04-70	CA		No Change	
			04-71	CA		No Change	
			04-72	CAR		No Change	
			04-74	CA		No Change	
			04-76	CA		No Change	
			04-77	CA		No Change	
			04-78	CA		No Change	
			04-80	CA		No Change	
			04-82	CA		No Change	
			04-84	CA		No Change	
			04-89	CAR		No Change	
			04-90	CA		No Change	
			04-91	CA		No Change	
			04-92	CAR		No Change	
			04-95	CA		No Change	
			04-102	CA		No Change	
			04-104	CA		No Change	
04-105	CA	No Change					
04-106	CA	No Change					
04-110	CA	No Change					
04-111	CA	No Change					
04-113	CA	No Change					
04-114	CA	No Change					
04-115	CA	No Change					
04-118	CA	No Change					
04-119	CA	No Change					
04-120	CA	No Change					
04-121	CA	No Change					

CA (Compulsory acquisition), CAR (Compulsory acquisition of rights over land and temporary possession), TP (Temporary possession)  
 CAS (Compulsory acquisition of subsoil), CASTPS (Compulsory acquisition of subsoil and temporary possession of land at the surface)

						This Version:	Version 2.0 (December 2022)
						Previous Version:	Version 1.0 (October 2022)
						Change 1	
No.	Land interest name/organisation and land agent's name (if applicable)	Type of interest	Plot(s)	Land requirement	Status of negotiations with land interest	Cell in this row with change	Cell content in previous version
858 Cont'd			04-123	TP			
			04-129	CA		No Change	
			04-131	CA		No Change	
			04-132	CA		No Change	
			04-136	CA		No Change	
			04-143	CA		No Change	
			04-144	CA		No Change	
			04-146	CA		No Change	
			04-147	CA		No Change	
			04-149	CAR		No Change	
			04-150	CA		No Change	
			04-151	CAR		No Change	
			04-152	CAR		No Change	
			04-153	CAR		No Change	
			04-155	CA		No Change	
			04-157	CA		No Change	
			04-158	CA		No Change	
			04-159	CA		No Change	
			04-160	CA		No Change	
			04-161	CA		No Change	
04-163	CA	No Change					
04-171	CA	No Change					
04-173	CA	No Change					
04-179	CA	No Change					
04-180	CA	No Change					
04-181	CA	No Change					
04-182	CA	No Change					

CA (Compulsory acquisition), CAR (Compulsory acquisition of rights over land and temporary possession), TP (Temporary possession)  
 CAS (Compulsory acquisition of subsoil), CASTPS (Compulsory acquisition of subsoil and temporary possession of land at the surface)

						This Version:	Version 2.0 (December 2022)
						Previous Version:	Version 1.0 (October 2022)
						Change 1	
No.	Land interest name/organisation and land agent's name (if applicable)	Type of interest	Plot(s)	Land requirement	Status of negotiations with land interest	Cell in this row with change	Cell content in previous version
			04-184	CA		No Change	
			04-186	CA		No Change	
			04-187	CA		No Change	
			04-193	CA		No Change	
			04-196	CA		No Change	
			04-197	CA		No Change	
			04-198	CA		No Change	
			04-199	CA		No Change	
			04-200	TP		No Change	
			04-201	CA		No Change	
						No Change	

CA (Compulsory acquisition), CAR (Compulsory acquisition of rights over land and temporary possession), TP (Temporary possession)  
 CAS (Compulsory acquisition of subsoil), CASTPS (Compulsory acquisition of subsoil and temporary possession of land at the surface)

						This Version:	Version 2.0 (December 2022)
						Previous Version:	Version 1.0 (October 2022)
						Change 1	
No.	Land interest name/organisation and land agent's name (if applicable)	Type of interest	Plot(s)	Land requirement	Status of negotiations with land interest	Cell in this row with change	Cell content in previous version
858 Cont'd			04-202	CA			
			04-203	CA		No Change	
			04-204	CA		No Change	
			04-205	CA		No Change	
			04-206	CA		No Change	
			04-207	CA		No Change	
			04-211	CA		No Change	
			04-213	CA		No Change	
			04-214	CA		No Change	
			04-215	CAR		No Change	
			04-216	CA		No Change	
			04-217	CA		No Change	
			04-218	CA		No Change	
			04-220	CA		No Change	
			04-226	CAR		No Change	
			04-229	CAR		No Change	
			04-230	CA		No Change	
			04-232	CA		No Change	
			04-233	TP		No Change	
			04-234	CA		No Change	
			04-238	CA		No Change	
			04-239	CA		No Change	
			04-241	CA		No Change	
			04-242	CA		No Change	
04-243	CAR	No Change					
04-244	CAR	No Change					
04-245	CA	No Change					

CA (Compulsory acquisition), CAR (Compulsory acquisition of rights over land and temporary possession), TP (Temporary possession)  
 CAS (Compulsory acquisition of subsoil), CASTPS (Compulsory acquisition of subsoil and temporary possession of land at the surface)



						This Version:	Version 2.0 (December 2022)
						Previous Version:	Version 1.0 (October 2022)
						Change 1	
No.	Land interest name/organisation and land agent's name (if applicable)	Type of interest	Plot(s)	Land requirement	Status of negotiations with land interest	Cell in this row with change	Cell content in previous version
			04-246	CAR		No Change	
			04-247	CAR		No Change	
			04-251	CAR		No Change	
			04-255	TP		No Change	
			04-258	TP		No Change	
			04-259	CAR		No Change	
			04-260	CA		No Change	
			04-262	CA		No Change	
			04-271	CA		No Change	
			04-272	CA		No Change	
						No Change	

CA (Compulsory acquisition), CAR (Compulsory acquisition of rights over land and temporary possession), TP (Temporary possession)  
 CAS (Compulsory acquisition of subsoil), CASTPS (Compulsory acquisition of subsoil and temporary possession of land at the surface)

						This Version:	Version 2.0 (December 2022)
						Previous Version:	Version 1.0 (October 2022)
						Change 1	
No.	Land interest name/organisation and land agent's name (if applicable)	Type of interest	Plot(s)	Land requirement	Status of negotiations with land interest	Cell in this row with change	Cell content in previous version
858 Cont'd			04-273	CA			
			05-02	TP		No Change	
			05-04	TP		No Change	
			05-17	CAR		No Change	
			05-18	CAR		No Change	
			06-02	CA		No Change	
			06-03	CAR		No Change	
			06-04	CA		No Change	
			06-05	CA		No Change	
			06-06	CA		No Change	
			06-07	CA		No Change	
			06-09	TP		No Change	
			06-12	CA		No Change	
			06-13	CA		No Change	
			06-14	CA		No Change	
			06-15	CA		No Change	
			06-19	CAR		No Change	
			06-20	CA		No Change	
			06-21	CA		No Change	
			06-22	CA		No Change	
			06-23	CA		No Change	
			06-24	CA		No Change	
			06-28	CA		No Change	
			06-30	CA		No Change	
			06-31	CA		No Change	
			06-35	CA		No Change	
			06-36	CA		No Change	
			06-42	CA		No Change	
			06-43	CA		No Change	
			06-44	CA		No Change	
06-45	CA	No Change					
06-47	CA	No Change					
06-48	CA	No Change					
06-51	CA	No Change					
06-52	CA	No Change					
06-55	CAR	No Change					
06-57	CA	No Change					

CA (Compulsory acquisition), CAR (Compulsory acquisition of rights over land and temporary possession), TP (Temporary possession)

CAS (Compulsory acquisition of subsoil), CASTPS (Compulsory acquisition of subsoil and temporary possession of land at the surface)

						This Version:	Version 2.0 (December 2022)
						Previous Version:	Version 1.0 (October 2022)
						Change 1	
No.	Land interest name/organisation and land agent's name (if applicable)	Type of interest	Plot(s)	Land requirement	Status of negotiations with land interest	Cell in this row with change	Cell content in previous version
858 Cont'd			06-58	CA		No Change	
			06-59	CA		No Change	
			06-60	CA		No Change	
			06-61	CA		No Change	
			06-62	CA		No Change	
			06-65	CA		No Change	
			06-66	CA		No Change	
			06-67	CAR		No Change	
			06-68	CA		No Change	
			06-69	CA		No Change	
			06-70	CA		No Change	
			06-71	CA		No Change	
			06-72	CAR		No Change	
			06-73	CA		No Change	
			06-74	CA		No Change	
			06-76	CA		No Change	
			06-77	CA		No Change	
			06-78	CAR		No Change	
			06-79	CA		No Change	
			06-80	CA		No Change	
			06-81	CA		No Change	
06-82	CA	No Change					
06-83	CA	No Change					
06-84	CA	No Change					
06-85	CA	No Change					
06-87	CA	No Change					
06-89	CA	No Change					
06-90	CA	No Change					
06-92	CA	No Change					
06-94	CA	No Change					
06-95	CA	No Change					
06-96	CAR	No Change					
06-97	CA	No Change					
06-98	CAR	No Change					
06-99	CAR	No Change					
06-100	CA	No Change					
			06-101	CA		No Change	
						No Change	

CA (Compulsory acquisition), CAR (Compulsory acquisition of rights over land and temporary possession), TP (Temporary possession)  
 CAS (Compulsory acquisition of subsoil), CASTPS (Compulsory acquisition of subsoil and temporary possession of land at the surface)

						This Version:	Version 2.0 (December 2022)
						Previous Version:	Version 1.0 (October 2022)
						Change 1	
No.	Land interest name/organisation and land agent's name (if applicable)	Type of interest	Plot(s)	Land requirement	Status of negotiations with land interest	Cell in this row with change	Cell content in previous version
858 Cont'd			06-102	CAR			
			06-103	CA		No Change	
			06-104	CAR		No Change	
			06-106	CA		No Change	
			06-107	CAR		No Change	
			06-109	TP		No Change	
			06-110	TP		No Change	
			06-113	CAR		No Change	
			06-114	CAR		No Change	
			06-115	CAR		No Change	
			06-119	CA		No Change	
			06-120	CA		No Change	
			06-122	CA		No Change	
			06-125	CA		No Change	
			06-126	CA		No Change	
			06-128	CA		No Change	
			06-131	CAR		No Change	
			06-140	CA		No Change	
			06-141	CA		No Change	
			06-145	CA		No Change	
		06-146	CA		No Change		
		06-147	CA		No Change		
		06-152	CAR		No Change		
		06-154	CA		No Change		
		06-155	CA		No Change		
		06-156	CA		No Change		
		06-157	CA		No Change		

CA (Compulsory acquisition), CAR (Compulsory acquisition of rights over land and temporary possession), TP (Temporary possession)  
 CAS (Compulsory acquisition of subsoil), CASTPS (Compulsory acquisition of subsoil and temporary possession of land at the surface)

						This Version:	Version 2.0 (December 2022)
						Previous Version:	Version 1.0 (October 2022)
						Change 1	
No.	Land interest name/organisation and land agent's name (if applicable)	Type of interest	Plot(s)	Land requirement	Status of negotiations with land interest	Cell in this row with change	Cell content in previous version
			06-162	CA			
			06-164	CA		No Change	
			06-166	CA		No Change	
			06-167	CA		No Change	
			06-168	CA		No Change	
			06-171	CA		No Change	
			06-177	CA		No Change	
			06-180	CA		No Change	
			06-181	CA		No Change	
			06-183	CA		No Change	
						No Change	

CA (Compulsory acquisition), CAR (Compulsory acquisition of rights over land and temporary possession), TP (Temporary possession)  
 CAS (Compulsory acquisition of subsoil), CASTPS (Compulsory acquisition of subsoil and temporary possession of land at the surface)

						This Version:	Version 2.0 (December 2022)
						Previous Version:	Version 1.0 (October 2022)
						Change 1	
No.	Land interest name/organisation and land agent's name (if applicable)	Type of interest	Plot(s)	Land requirement	Status of negotiations with land interest	Cell in this row with change	Cell content in previous version
858 Cont'd			06-184	CA		No Change	
			06-195	CA		No Change	
			06-200	CA		No Change	
			07-27	CAR		No Change	
			07-35	CA		No Change	
			07-41	CAR		No Change	
			07-42	CAR		No Change	
			07-43	CA		No Change	
			07-46	CA		No Change	
			07-47	CA		No Change	
			07-48	CA		No Change	
			07-49	CA		No Change	
			11-01	CA		No Change	
			11-10	CA		No Change	
			11-14	CA		No Change	
			11-16	CA		No Change	
			11-17	CA		No Change	
			11-18	CA		No Change	
			11-19	CA		No Change	
			11-20	CA		No Change	
			11-21	CA		No Change	
			11-23	CA		No Change	
			11-25	CA		No Change	
			11-26	CA		No Change	
			11-27	CA		No Change	
			11-28	CA		No Change	
			11-29	CA		No Change	
			11-30	CA		No Change	
			11-31	CA		No Change	
			11-32	CA		No Change	
11-33	CA	No Change					
11-34	CA	No Change					
11-35	CA	No Change					
11-36	CA	No Change					
11-38	CAR	No Change					
11-39	CAR	No Change					
11-41	CA	No Change					

CA (Compulsory acquisition), CAR (Compulsory acquisition of rights over land and temporary possession), TP (Temporary possession)  
 CAS (Compulsory acquisition of subsoil), CASTPS (Compulsory acquisition of subsoil and temporary possession of land at the surface)

						This Version:	Version 2.0 (December 2022)
						Previous Version:	Version 1.0 (October 2022)
						Change 1	
No.	Land interest name/organisation and land agent's name (if applicable)	Type of interest	Plot(s)	Land requirement	Status of negotiations with land interest	Cell in this row with change	Cell content in previous version
858 Cont'd			11-42	CA		No Change	
			11-43	CAR		No Change	
			11-44	CA		No Change	
			11-45	CA		No Change	
			13-02	CA		No Change	
			13-03	CA		No Change	
			13-04	TP		No Change	
			13-06	TP		No Change	
			13-07	TP		No Change	
			13-09	CA		No Change	
			13-10	CA		No Change	
			13-11	TP		No Change	
			13-12	CAR		No Change	
			13-14	CAR		No Change	
			13-15	CAR		No Change	
			13-16	CAR		No Change	
			13-17	CAR		No Change	
			13-18	CAR		No Change	
			13-19	CAR		No Change	
			13-20	CAR		No Change	
			13-21	CAR		No Change	
			13-23	CA		No Change	
			13-24	CAR		No Change	
			13-25	CAR		No Change	
			13-26	CAR		No Change	
			13-28	CAR		No Change	
			13-29	CAR		No Change	
			13-32	CAR		No Change	
			13-35	CA		No Change	
			13-36	CA		No Change	
			13-37	CA		No Change	
			13-39	CA		No Change	
13-41	CASTPS	No Change					
13-42	CAR	No Change					
13-43	CA	No Change					
13-44	CA	No Change					
13-50	CASTPS	No Change					

CA (Compulsory acquisition), CAR (Compulsory acquisition of rights over land and temporary possession), TP (Temporary possession)  
 CAS (Compulsory acquisition of subsoil), CASTPS (Compulsory acquisition of subsoil and temporary possession of land at the surface)

						This Version:	Version 2.0 (December 2022)
						Previous Version:	Version 1.0 (October 2022)
						Change 1	
No.	Land interest name/organisation and land agent's name (if applicable)	Type of interest	Plot(s)	Land requirement	Status of negotiations with land interest	Cell in this row with change	Cell content in previous version
858 Cont'd			13-53	TP		No Change	
			13-54	CAR		No Change	
			13-70	CAR		No Change	
			13-71	CAR		No Change	
			13-82	CA		No Change	
			13-84	CA		No Change	
			13-86	CA		No Change	
			13-87	CA		No Change	
			14-01	TP		No Change	
			14-04	CAS		No Change	
			14-08	CAS		No Change	
			14-09	CAS		No Change	
			14-10	CAS		No Change	
			14-17	CASTPS		No Change	
			14-18	CASTPS		No Change	
			15-01	TP		No Change	
			15-02	TP		No Change	
15-07	TP	No Change					
15-08	TP	No Change					
859	Southfields Gravel Company Limited	Cat 1 and 3	32-164	CAR	An invitation to negotiate and acquire land interests by voluntary agreement has been sent by letter. 12-04-2017 Letter Preferred Route Announcement notification sent	No Change	
			32-172	CAR	07-08-2017 Letter Survey access request sent	No Change	
					17-08-2017 Letter Survey access request sent	No Change	
					27-07-2018 Letter Survey access request sent	No Change	
					16-07-2019 Letter Survey access request sent	No Change	
					13-07-2020 Letter Design Refinement consultation notification sent	No Change	
					29-09-2020 Letter An invitation has been sent to negotiate and acquire land interests by voluntary agreement	No Change	
					13-05-2022 Letter Local Refinement consultation notification sent	No Change	
					24-05-2022 Letter Local Refinement consultation extension notification sent	No Change	
860	Sportsmark Group Limited	Cat 1 and 3	11-37	CA	An invitation to negotiate and acquire land interests by voluntary agreement has been sent by letter. 27-01-2020 Letter Supplementary consultation notification sent	No Change	
					16-03-2020 Letter Land Interest Questionnaire sent	No Change	
					02-07-2020 Letter Land Interest Questionnaire response	No Change	
					13-07-2020 Letter Design Refinement consultation notification sent	No Change	
					29-09-2020 Letter An invitation has been sent to negotiate and acquire land interests by voluntary agreement	No Change	
					13-07-2021 Letter Community Impacts consultation notification sent	No Change	
					26-10-2021 Letter An invitation has been sent to negotiate and acquire land interests by voluntary agreement	No Change	

CA (Compulsory acquisition), CAR (Compulsory acquisition of rights over land and temporary possession), TP (Temporary possession)  
 CAS (Compulsory acquisition of subsoil), CASTPS (Compulsory acquisition of subsoil and temporary possession of land at the surface)



						This Version:	Version 2.0 (December 2022)
						Previous Version:	Version 1.0 (October 2022)
						Change 1	
No.	Land interest name/organisation and land agent's name (if applicable)	Type of interest	Plot(s)	Land requirement	Status of negotiations with land interest	Cell in this row with change	Cell content in previous version
860 Cont'd					13-05-2022 Letter Local Refinement consultation notification sent	No Change	
					24-05-2022 Letter Local Refinement consultation extension notification sent		
861	Stanley William Lamb	Cat 1 and 3	30-49	TP	An invitation to negotiate and acquire land interests by voluntary agreement has been sent by letter.	No Change	
					13-07-2020 Letter Design Refinement consultation notification sent		
					29-09-2020 Letter An invitation has been sent to negotiate and acquire land interests by voluntary agreement		
					13-07-2021 Letter Community Impacts consultation notification sent		
					26-10-2021 Letter An invitation has been sent to negotiate and acquire land interests by voluntary agreement		
					13-05-2022 Letter Local Refinement consultation notification sent		
					24-05-2022 Letter Local Refinement consultation extension notification sent		
862	Stefan James Daciw	Cat 1 and 3	33-183	CAR	An invitation to negotiate and acquire land interests by voluntary agreement has been sent by letter.	No Change	
					09-10-2018 Letter Section 42 Statutory consultation notification sent		
					09-10-2018 Letter Land Interest Questionnaire sent		
					08-02-2019 Letter Land Interest Questionnaire reminder sent		
					27-01-2020 Letter Supplementary consultation notification sent		
					13-07-2020 Letter Design Refinement consultation notification sent		
					29-09-2020 Letter An invitation has been sent to negotiate and acquire land interests by voluntary agreement		
					26-10-2021 Letter An invitation has been sent to negotiate and acquire land interests by voluntary agreement		
					13-05-2022 Letter Local Refinement consultation notification sent		
24-05-2022 Letter Local Refinement consultation extension notification sent							
863	Stephaling Saunders	Cat 1	29-40	CA	Occupier at Gammonfields Way Travellers site. Occupied by way of a licence agreement from Thurrock Council. On site consultation events have been held and attended by Thurrock Council representatives and members of the travelling community to seek feedback on alternative relocation options for this site. During COVID-19 options and engagement were shared via a private Facebook Group as well as engagement by the Traveller Liaison Officer for Thurrock Council. New site agreed in principle by both Thurrock as the Freeholder and by the occupiers. All occupiers will be relocated onto the new site and discussions are ongoing to agree the final details of the design of the site layout. This will enable an indicative plan to be agreed.	No Change	
					27-11-2018 Meeting On site consultation event		
					05-12-2019 Meeting On site consultation event		
					24-02-2020 Meeting On site consultation event		
					13-07-2020 Letter Design Refinement consultation notification sent		
					13-07-2020 Meeting On site consultation event		

CA (Compulsory acquisition), CAR (Compulsory acquisition of rights over land and temporary possession), TP (Temporary possession)  
 CAS (Compulsory acquisition of subsoil), CASTPS (Compulsory acquisition of subsoil and temporary possession of land at the surface)

						This Version:	Version 2.0 (December 2022)
						Previous Version:	Version 1.0 (October 2022)
						Change 1	
No.	Land interest name/organisation and land agent's name (if applicable)	Type of interest	Plot(s)	Land requirement	Status of negotiations with land interest	Cell in this row with change	Cell content in previous version
					13-05-2022 Letter Local Refinement consultation notification sent		
					24-05-2022 Letter Local Refinement consultation extension notification sent	No Change	
					07-07-2022 Letter Engagement seeking feedback on proposals for final site and pitch layout	No Change	
864	Stephanie Jayne Muller	Cat 1 and 3	09-27	TP	An invitation to negotiate and acquire land interests by voluntary agreement has been sent by letter.	No Change	
					27-01-2020 Letter Supplementary consultation notification sent	No Change	
					13-07-2020 Letter Design Refinement consultation notification sent	No Change	

CA (Compulsory acquisition), CAR (Compulsory acquisition of rights over land and temporary possession), TP (Temporary possession)  
 CAS (Compulsory acquisition of subsoil), CASTPS (Compulsory acquisition of subsoil and temporary possession of land at the surface)

						This Version:	Version 2.0 (December 2022)
						Previous Version:	Version 1.0 (October 2022)
						Change 1	
No.	Land interest name/organisation and land agent's name (if applicable)	Type of interest	Plot(s)	Land requirement	Status of negotiations with land interest	Cell in this row with change	Cell content in previous version
864 Cont'd					29-09-2020 Letter An invitation has been sent to negotiate and acquire land interests by voluntary agreement		
					13-07-2021 Letter Community Impacts consultation notification sent	No Change	
					26-10-2021 Letter An invitation has been sent to negotiate and acquire land interests by voluntary agreement	No Change	
					13-05-2022 Letter Local Refinement consultation notification sent	No Change	
					24-05-2022 Letter Local Refinement consultation extension notification sent	No Change	
865	Stephen Andrew Lang	Cat 1	24-35	CA	An invitation to negotiate and acquire land interests by voluntary agreement has been sent by letter.	No Change	
					09-10-2018 Letter Section 42 Statutory consultation notification sent	No Change	
					09-10-2018 Letter Land Interest Questionnaire sent	No Change	
					07-11-2018 Letter Land Interest Questionnaire response	No Change	
					27-01-2020 Letter Supplementary consultation notification sent	No Change	
					13-07-2020 Letter Design Refinement consultation notification sent	No Change	
					29-09-2020 Letter An invitation has been sent to negotiate and acquire land interests by voluntary agreement	No Change	
					13-07-2021 Letter Community Impacts consultation notification sent	No Change	
					26-10-2021 Letter An invitation has been sent to negotiate and acquire land interests by voluntary agreement	No Change	
					13-05-2022 Letter Local Refinement consultation notification sent	No Change	
24-05-2022 Letter Local Refinement consultation extension notification sent	No Change						
866	Stephen Andrew Loftus Hardingham	Cat 1 and 3	33-128	CAR	An invitation to negotiate and acquire land interests by voluntary agreement has been sent by letter.	No Change	
					13-05-2022 Letter Local Refinement consultation notification sent	No Change	
					24-05-2022 Letter Local Refinement consultation extension notification sent	No Change	
					07-09-2022 Letter An invitation has been sent to negotiate and acquire land interests by voluntary agreement	No Change	
867	Stephen John Mariner	Cat 1 and 3	25-43	CAR	An invitation to negotiate and acquire land interests by voluntary agreement has been sent by letter.	No Change	
					27-01-2020 Letter Supplementary consultation notification sent	No Change	
					13-07-2020 Letter Design Refinement consultation notification sent	No Change	
					29-09-2020 Letter An invitation has been sent to negotiate and acquire land interests by voluntary agreement	No Change	
					13-07-2021 Letter Community Impacts consultation notification sent	No Change	
					26-10-2021 Letter An invitation has been sent to negotiate and acquire land interests by voluntary agreement	No Change	
					13-05-2022 Letter Local Refinement consultation notification sent	No Change	
					24-05-2022 Letter Local Refinement consultation extension notification sent	No Change	

CA (Compulsory acquisition), CAR (Compulsory acquisition of rights over land and temporary possession), TP (Temporary possession)  
 CAS (Compulsory acquisition of subsoil), CASTPS (Compulsory acquisition of subsoil and temporary possession of land at the surface)

						This Version:	Version 2.0 (December 2022)
						Previous Version:	Version 1.0 (October 2022)
						Change 1	
No.	Land interest name/organisation and land agent's name (if applicable)	Type of interest	Plot(s)	Land requirement	Status of negotiations with land interest	Cell in this row with change	Cell content in previous version
868	Stephen John Mould	Cat 1 and 3	44-103	TP	An invitation to negotiate and acquire land interests by voluntary agreement has been sent by letter. 28-02-2018 Letter Survey access request sent	No Change	
			44-104	TP	10-09-2018 Letter Land Interest Questionnaire sent	No Change	
					03-10-2018 Letter Land Interest Questionnaire response	No Change	
					09-10-2018 Letter Section 42 Statutory consultation notification sent	No Change	
					18-10-2018 Meeting Land Interest Questionnaire assistance	No Change	
					20-03-2019 Email Correspondence regarding survey access	No Change	
					15-08-2019 Letter 2019 Post-Statutory consultation notification sent	No Change	

CA (Compulsory acquisition), CAR (Compulsory acquisition of rights over land and temporary possession), TP (Temporary possession)  
 CAS (Compulsory acquisition of subsoil), CASTPS (Compulsory acquisition of subsoil and temporary possession of land at the surface)

						This Version:	Version 2.0 (December 2022)
						Previous Version:	Version 1.0 (October 2022)
						Change 1	
No.	Land interest name/organisation and land agent's name (if applicable)	Type of interest	Plot(s)	Land requirement	Status of negotiations with land interest	Cell in this row with change	Cell content in previous version
868 Cont'd					27-01-2020 Letter Supplementary consultation notification sent	No Change	
					13-07-2020 Letter Design Refinement consultation notification sent	No Change	
					29-09-2020 Letter An invitation has been sent to negotiate and acquire land interests by voluntary agreement	No Change	
					13-07-2021 Letter Community Impacts consultation notification sent	No Change	
					26-10-2021 Letter An invitation has been sent to negotiate and acquire land interests by voluntary agreement	No Change	
					13-05-2022 Letter Local Refinement consultation notification sent	No Change	
					24-05-2022 Letter Local Refinement consultation extension notification sent	No Change	
					869	Stephen John Robinson	Cat 1 and 3
870	Stephen John Trott	Cat 1 and 3	45-165	CAR	An invitation to negotiate and acquire land interests by voluntary agreement has been sent by letter.	No Change	
					27-01-2020 Letter Supplementary consultation notification sent	No Change	
					13-07-2020 Letter Design Refinement consultation notification sent	No Change	
					29-09-2020 Letter An invitation has been sent to negotiate and acquire land interests by voluntary agreement	No Change	
					13-07-2021 Letter Community Impacts consultation notification sent	No Change	
					26-10-2021 Letter An invitation has been sent to negotiate and acquire land interests by voluntary agreement	No Change	
					13-05-2022 Letter Local Refinement consultation notification sent	No Change	
					24-05-2022 Letter Local Refinement consultation extension notification sent	No Change	
871	Stephen Leonard Cottom	Cat 1 and 3	33-208	CAR	An invitation to negotiate and acquire land interests by voluntary agreement has been sent by letter.	No Change	
					09-10-2018 Letter Section 42 Statutory consultation notification sent	No Change	
			33-210	CAR	09-10-2018 Letter Land Interest Questionnaire sent	No Change	
					09-11-2018 Letter Land Interest Questionnaire response	No Change	
					27-01-2020 Letter Supplementary consultation notification sent	No Change	
					13-07-2020 Letter Design Refinement consultation notification sent	No Change	
					29-09-2020 Letter An invitation has been sent to negotiate and acquire land interests by voluntary agreement	No Change	
					13-07-2021 Letter Community Impacts consultation notification sent	No Change	
					26-10-2021 Letter An invitation has been sent to negotiate and acquire land interests by voluntary agreement	No Change	
					13-05-2022 Letter Local Refinement consultation notification sent	No Change	

CA (Compulsory acquisition), CAR (Compulsory acquisition of rights over land and temporary possession), TP (Temporary possession)  
 CAS (Compulsory acquisition of subsoil), CASTPS (Compulsory acquisition of subsoil and temporary possession of land at the surface)

						This Version:	Version 2.0 (December 2022)
						Previous Version:	Version 1.0 (October 2022)
						Change 1	
No.	Land interest name/organisation and land agent's name (if applicable)	Type of interest	Plot(s)	Land requirement	Status of negotiations with land interest	Cell in this row with change	Cell content in previous version
					24-05-2022 Letter Local Refinement consultation extension notification sent		
872	Stephen Patrick Kimmings Tina Kimmings	Cat 1 and 3	33-160	CAR	An invitation to negotiate and acquire land interests by voluntary agreement has been sent by letter. 09-10-2018 Letter Section 42 Statutory consultation notification sent 09-10-2018 Letter Land Interest Questionnaire sent 08-02-2019 Letter Land Interest Questionnaire reminder sent 18-02-2019 Letter Land Interest Questionnaire response 27-01-2020 Letter Supplementary consultation notification sent 13-07-2020 Letter Design Refinement consultation notification sent	No Change No Change No Change No Change No Change No Change No Change	

CA (Compulsory acquisition), CAR (Compulsory acquisition of rights over land and temporary possession), TP (Temporary possession)  
 CAS (Compulsory acquisition of subsoil), CASTPS (Compulsory acquisition of subsoil and temporary possession of land at the surface)

						This Version:	Version 2.0 (December 2022)
						Previous Version:	Version 1.0 (October 2022)
						Change 1	
No.	Land interest name/organisation and land agent's name (if applicable)	Type of interest	Plot(s)	Land requirement	Status of negotiations with land interest	Cell in this row with change	Cell content in previous version
872 Cont'd					29-09-2020 Letter An invitation has been sent to negotiate and acquire land interests by voluntary agreement	No Change	
					22-10-2020 Email Correspondence regarding voluntary agreement	No Change	
					13-07-2021 Letter Community Impacts consultation notification sent	No Change	
					26-10-2021 Letter An invitation has been sent to negotiate and acquire land interests by voluntary agreement	No Change	
					13-05-2022 Letter Local Refinement consultation notification sent	No Change	
					24-05-2022 Letter Local Refinement consultation extension notification sent	No Change	
					873	Stephen Raymond Hopper	Cat 1 and 3
874	Stephen Richard Waters	Cat 1 and 3	13-17	CAR	An invitation to negotiate and acquire land interests by voluntary agreement has been sent by letter.	No Change	
					09-10-2018 Letter Section 42 Statutory consultation notification sent	No Change	
					09-10-2018 Letter Land Interest Questionnaire sent	No Change	
					08-02-2019 Letter Land Interest Questionnaire reminder sent	No Change	
					27-01-2020 Letter Supplementary consultation notification sent	No Change	
					13-07-2020 Letter Design Refinement consultation notification sent	No Change	
					29-09-2020 Letter An invitation has been sent to negotiate and acquire land interests by voluntary agreement	No Change	
					13-07-2021 Letter Community Impacts consultation notification sent	No Change	
					26-10-2021 Letter An invitation has been sent to negotiate and acquire land interests by voluntary agreement	No Change	
					13-05-2022 Letter Local Refinement consultation notification sent	No Change	

CA (Compulsory acquisition), CAR (Compulsory acquisition of rights over land and temporary possession), TP (Temporary possession)  
 CAS (Compulsory acquisition of subsoil), CASTPS (Compulsory acquisition of subsoil and temporary possession of land at the surface)

						This Version:	Version 2.0 (December 2022)
						Previous Version:	Version 1.0 (October 2022)
						Change 1	
No.	Land interest name/organisation and land agent's name (if applicable)	Type of interest	Plot(s)	Land requirement	Status of negotiations with land interest	Cell in this row with change	Cell content in previous version
					24-05-2022 Letter Local Refinement consultation extension notification sent		
875	Steven Ali	Cat 1 and 3	26-56	CAR	An invitation to negotiate and acquire land interests by voluntary agreement has been sent by letter.	No Change	
					27-01-2020 Letter Supplementary consultation notification sent	No Change	
					13-07-2020 Letter Design Refinement consultation notification sent	No Change	
					29-09-2020 Letter An invitation has been sent to negotiate and acquire land interests by voluntary agreement	No Change	
					13-07-2021 Letter Community Impacts consultation notification sent	No Change	
					26-10-2021 Letter An invitation has been sent to negotiate and acquire land interests by voluntary agreement	No Change	
					13-05-2022 Letter Local Refinement consultation notification sent	No Change	
					24-05-2022 Letter Local Refinement consultation extension notification sent	No Change	

CA (Compulsory acquisition), CAR (Compulsory acquisition of rights over land and temporary possession), TP (Temporary possession)  
 CAS (Compulsory acquisition of subsoil), CASTPS (Compulsory acquisition of subsoil and temporary possession of land at the surface)



						This Version:	Version 2.0 (December 2022)
						Previous Version:	Version 1.0 (October 2022)
						Change 1	
No.	Land interest name/organisation and land agent's name (if applicable)	Type of interest	Plot(s)	Land requirement	Status of negotiations with land interest	Cell in this row with change	Cell content in previous version
876	Steven Atherton	Cat 1 and 3	09-30	TP	An invitation to negotiate and acquire land interests by voluntary agreement has been sent by letter.		
					27-01-2020 Letter Supplementary consultation notification sent	No Change	
					13-07-2020 Letter Design Refinement consultation notification sent	No Change	
					29-09-2020 Letter An invitation has been sent to negotiate and acquire land interests by voluntary agreement	No Change	
					13-07-2021 Letter Community Impacts consultation notification sent	No Change	
					26-10-2021 Letter An invitation has been sent to negotiate and acquire land interests by voluntary agreement	No Change	
					13-05-2022 Letter Local Refinement consultation notification sent	No Change	
					24-05-2022 Letter Local Refinement consultation extension notification sent	No Change	
877	Steven Charles Davis	Cat 1 and 3	25-53	CAR	An invitation to negotiate and acquire land interests by voluntary agreement has been sent by letter.		
					27-01-2020 Letter Supplementary consultation notification sent	No Change	
					13-07-2020 Letter Design Refinement consultation notification sent	No Change	
					29-09-2020 Letter An invitation has been sent to negotiate and acquire land interests by voluntary agreement	No Change	
					13-07-2021 Letter Community Impacts consultation notification sent	No Change	
					26-10-2021 Letter An invitation has been sent to negotiate and acquire land interests by voluntary agreement	No Change	
					13-05-2022 Letter Local Refinement consultation notification sent	No Change	
					24-05-2022 Letter Local Refinement consultation extension notification sent	No Change	
878	Steven Paul Edward Mitchell	Cat 1 and 3	12-46	TP	An invitation to negotiate and acquire land interests by voluntary agreement has been sent by letter.		
					27-01-2020 Letter Supplementary consultation notification sent	No Change	
					13-07-2020 Letter Design Refinement consultation notification sent	No Change	
					29-09-2020 Letter An invitation has been sent to negotiate and acquire land interests by voluntary agreement	No Change	
					20-01-2021 Email Correspondence regarding voluntary agreement	No Change	
					13-07-2021 Letter Community Impacts consultation notification sent	No Change	
					26-10-2021 Letter An invitation has been sent to negotiate and acquire land interests by voluntary agreement	No Change	
					13-05-2022 Letter Local Refinement consultation notification sent	No Change	
					24-05-2022 Letter Local Refinement consultation extension notification sent	No Change	
879	Steven Paul Tyler	Cat 1, 2 and 3	44-35	CA	An invitation to negotiate and acquire land interests by voluntary agreement has been sent by letter.		
					31-10-2017 Letter Order Limits update notification sent	No Change	
			44-52	CA	20-08-2018 Letter Land Interest Questionnaire sent	No Change	
			44-66	CA	09-10-2018 Letter Section 42 Statutory consultation notification sent	No Change	

CA (Compulsory acquisition), CAR (Compulsory acquisition of rights over land and temporary possession), TP (Temporary possession)  
 CAS (Compulsory acquisition of subsoil), CASTPS (Compulsory acquisition of subsoil and temporary possession of land at the surface)

							This Version:	Version 2.0 (December 2022)	
							Previous Version:	Version 1.0 (October 2022)	
							Change 1		
No.	Land interest name/organisation and land agent's name (if applicable)	Type of interest	Plot(s)	Land requirement	Status of negotiations with land interest			Cell in this row with change	Cell content in previous version
			44-75	CA	27-01-2020	Letter	Supplementary consultation notification sent	No Change	
			44-116	TP	13-07-2020	Letter	Design Refinement consultation notification sent	No Change	
			44-117	TP	29-09-2020	Letter	An invitation has been sent to negotiate and acquire land interests by voluntary agreement	No Change	
			44-118	TP	13-07-2021	Letter	Community Impacts consultation notification sent	No Change	
					26-10-2021	Letter	An invitation has been sent to negotiate and acquire land interests by voluntary agreement	No Change	
					13-05-2022	Letter	Local Refinement consultation notification sent	No Change	
					24-05-2022	Letter	Local Refinement consultation extension notification sent	No Change	

CA (Compulsory acquisition), CAR (Compulsory acquisition of rights over land and temporary possession), TP (Temporary possession)  
 CAS (Compulsory acquisition of subsoil), CASTPS (Compulsory acquisition of subsoil and temporary possession of land at the surface)

						This Version:	Version 2.0 (December 2022)
						Previous Version:	Version 1.0 (October 2022)
						Change 1	
No.	Land interest name/organisation and land agent's name (if applicable)	Type of interest	Plot(s)	Land requirement	Status of negotiations with land interest	Cell in this row with change	Cell content in previous version
880	Steven Robert Bennett	Cat 1 and 3	25-93	CAR	An invitation to negotiate and acquire land interests by voluntary agreement has been sent by letter. 27-01-2020 Letter Supplementary consultation notification sent	No Change	
				CA	16-03-2020 Letter Land Interest Questionnaire sent	No Change	
				CA	13-07-2020 Letter Design Refinement consultation notification sent	No Change	
				CA	29-09-2020 Letter An invitation has been sent to negotiate and acquire land interests by voluntary agreement	No Change	
				CAR	13-07-2021 Letter Community Impacts consultation notification sent	No Change	
				CA	26-10-2021 Letter An invitation has been sent to negotiate and acquire land interests by voluntary agreement	No Change	
					13-05-2022 Letter Local Refinement consultation notification sent	No Change	
					24-05-2022 Letter Local Refinement consultation extension notification sent	No Change	
881	Stuart Antony Alan O'Keefe	Cat 1 and 3	33-103	CAR	An invitation to negotiate and acquire land interests by voluntary agreement has been sent by letter. 09-10-2018 Letter Land Interest Questionnaire sent	No Change	
					08-02-2019 Letter Land Interest Questionnaire reminder sent	No Change	
					29-09-2020 Letter An invitation has been sent to negotiate and acquire land interests by voluntary agreement	No Change	
					13-07-2021 Letter Community Impacts consultation notification sent	No Change	
					26-10-2021 Letter An invitation has been sent to negotiate and acquire land interests by voluntary agreement	No Change	
					13-05-2022 Letter Local Refinement consultation notification sent	No Change	
					24-05-2022 Letter Local Refinement consultation extension notification sent	No Change	
				882	Stuart Edward Brand	Cat 1 and 3	31-20
	29-09-2020 Letter An invitation has been sent to negotiate and acquire land interests by voluntary agreement	No Change					
	13-07-2021 Letter Community Impacts consultation notification sent	No Change					
	26-10-2021 Letter An invitation has been sent to negotiate and acquire land interests by voluntary agreement	No Change					
	13-05-2022 Letter Local Refinement consultation notification sent	No Change					
	24-05-2022 Letter Local Refinement consultation extension notification sent	No Change					
883	Stuart Michael Smith	Cat 1 and 3	25-83				
					13-07-2020 Letter Design Refinement consultation notification sent	No Change	
					29-09-2020 Letter An invitation has been sent to negotiate and acquire land interests by voluntary agreement	No Change	
					13-07-2021 Letter Community Impacts consultation notification sent	No Change	
						No Change	

CA (Compulsory acquisition), CAR (Compulsory acquisition of rights over land and temporary possession), TP (Temporary possession)  
 CAS (Compulsory acquisition of subsoil), CASTPS (Compulsory acquisition of subsoil and temporary possession of land at the surface)

						This Version:	Version 2.0 (December 2022)
						Previous Version:	Version 1.0 (October 2022)
						Change 1	
No.	Land interest name/organisation and land agent's name (if applicable)	Type of interest	Plot(s)	Land requirement	Status of negotiations with land interest	Cell in this row with change	Cell content in previous version
					26-10-2021 Letter An invitation has been sent to negotiate and acquire land interests by voluntary agreement		
					13-05-2022 Letter Local Refinement consultation notification sent	No Change	
					24-05-2022 Letter Local Refinement consultation extension notification sent	No Change	
884	Stuart Neil George Haydock	Cat 1 and 3	02-04	CAR	An invitation to negotiate and acquire land interests by voluntary agreement has been sent by letter.	No Change	
					10-03-2022 Letter Survey access request sent	No Change	
					07-09-2022 Letter An invitation has been sent to negotiate and acquire land interests by voluntary agreement	No Change	

CA (Compulsory acquisition), CAR (Compulsory acquisition of rights over land and temporary possession), TP (Temporary possession)  
 CAS (Compulsory acquisition of subsoil), CASTPS (Compulsory acquisition of subsoil and temporary possession of land at the surface)

						This Version:	Version 2.0 (December 2022)
						Previous Version:	Version 1.0 (October 2022)
						Change 1	
No.	Land interest name/organisation and land agent's name (if applicable)	Type of interest	Plot(s)	Land requirement	Status of negotiations with land interest	Cell in this row with change	Cell content in previous version
884 Cont'd					20-10-2022 Letter Invitation to provide comments on project proposals in the next phase of the planning process sent	No Change	
885	Sukhbir Kaur Cheema	Cat 1 and 3	12-34	TP	An invitation to negotiate and acquire land interests by voluntary agreement has been sent by letter.	No Change	
					27-01-2020 Letter Supplementary consultation notification sent	No Change	
					13-07-2020 Letter Design Refinement consultation notification sent	No Change	
					29-09-2020 Letter An invitation has been sent to negotiate and acquire land interests by voluntary agreement	No Change	
					13-07-2021 Letter Community Impacts consultation notification sent	No Change	
					26-10-2021 Letter An invitation has been sent to negotiate and acquire land interests by voluntary agreement	No Change	
					13-05-2022 Letter Local Refinement consultation notification sent	No Change	
					24-05-2022 Letter Local Refinement consultation extension notification sent	No Change	
886	Sundeeep Singh Chhina	Cat 1 and 3	39-31	CAR	An invitation to negotiate and acquire land interests by voluntary agreement has been sent by letter.	No Change	
					27-01-2020 Letter Supplementary consultation notification sent	No Change	
					39-38 CA 16-03-2020 Letter Land Interest Questionnaire sent	No Change	
					39-42 CA 13-07-2020 Letter Design Refinement consultation notification sent	No Change	
					42-184 CAR 29-09-2020 Letter An invitation has been sent to negotiate and acquire land interests by voluntary agreement	No Change	
					42-185 CAR 13-07-2021 Letter Community Impacts consultation notification sent	No Change	
					26-10-2021 Letter An invitation has been sent to negotiate and acquire land interests by voluntary agreement	No Change	
					13-05-2022 Letter Local Refinement consultation notification sent	No Change	
24-05-2022 Letter Local Refinement consultation extension notification sent	No Change						
887	Susan Anneliese Booth	Cat 1 and 3	33-271	CAR	An invitation to negotiate and acquire land interests by voluntary agreement has been sent by letter.	No Change	
					13-07-2020 Letter Design Refinement consultation notification sent	No Change	
					29-09-2020 Letter An invitation has been sent to negotiate and acquire land interests by voluntary agreement	No Change	
					13-05-2022 Letter Local Refinement consultation notification sent	No Change	
24-05-2022 Letter Local Refinement consultation extension notification sent	No Change						
888	Terence Keith Lee	Cat 1 and 3	25-17	CAR	An invitation to negotiate and acquire land interests by voluntary agreement has been sent by letter.	No Change	
					29-09-2020 Letter An invitation has been sent to negotiate and acquire land interests by voluntary agreement	No Change	
					13-07-2021 Letter Community Impacts consultation notification sent	No Change	
					26-10-2021 Letter An invitation has been sent to negotiate and acquire land interests by voluntary agreement	No Change	
13-05-2022 Letter Local Refinement consultation notification sent	No Change						

CA (Compulsory acquisition), CAR (Compulsory acquisition of rights over land and temporary possession), TP (Temporary possession)  
 CAS (Compulsory acquisition of subsoil), CASTPS (Compulsory acquisition of subsoil and temporary possession of land at the surface)

						This Version:	Version 2.0 (December 2022)
						Previous Version:	Version 1.0 (October 2022)
						Change 1	
No.	Land interest name/organisation and land agent's name (if applicable)	Type of interest	Plot(s)	Land requirement	Status of negotiations with land interest	Cell in this row with change	Cell content in previous version
					24-05-2022 Letter Local Refinement consultation extension notification sent		
889	Susan Curtis	Cat 1, 2 and 3	04-10	CA	An invitation to negotiate and acquire land interests by voluntary agreement has been sent by letter.	No Change	
			04-13	CA	09-10-2018 Letter Section 42 Statutory consultation notification sent	No Change	
			04-14	CAR	09-10-2018 Letter Land Interest Questionnaire sent	No Change	
			04-23	CA	08-02-2019 Letter Land Interest Questionnaire reminder sent	No Change	
			04-38	CAR	07-03-2019 Letter Land Interest Questionnaire response	No Change	
					27-01-2020 Letter Supplementary consultation notification sent	No Change	

CA (Compulsory acquisition), CAR (Compulsory acquisition of rights over land and temporary possession), TP (Temporary possession)  
 CAS (Compulsory acquisition of subsoil), CASTPS (Compulsory acquisition of subsoil and temporary possession of land at the surface)

							This Version:	Version 2.0 (December 2022)	
							Previous Version:	Version 1.0 (October 2022)	
							Change 1		
No.	Land interest name/organisation and land agent's name (if applicable)	Type of interest	Plot(s)	Land requirement	Status of negotiations with land interest			Cell in this row with change	Cell content in previous version
889 Cont'd			06-197	CA	13-07-2020	Letter	Design Refinement consultation notification sent	No Change	
			06-200	CA	29-09-2020	Letter	An invitation has been sent to negotiate and acquire land interests by voluntary agreement	No Change	
			06-201	CA	13-07-2021	Letter	Community Impacts consultation notification sent	No Change	
			06-207	CAR	26-10-2021	Letter	An invitation has been sent to negotiate and acquire land interests by voluntary agreement	No Change	
			06-208	CAR	14-12-2021	Email	Correspondence regarding sale of property	No Change	
			11-10	CA	23-12-2021	Email	Correspondence regarding prerequisite for Heads of Terms agreement, fee policy and blight	No Change	
			11-11	CA	13-05-2022	Letter	Local Refinement consultation notification sent	No Change	
			11-12	CA	24-05-2022	Letter	Local Refinement consultation extension notification sent	No Change	
			11-13	CA				No Change	
			11-15	CAR				No Change	
			11-39	CAR				No Change	
			11-41	CA				No Change	
			11-42	CA				No Change	
			11-74	CA				No Change	
			11-75	TP				No Change	
890	Susan Elsie Giubarelli	Cat 1 and 3	33-199	CAR	An invitation to negotiate and acquire land interests by voluntary agreement has been sent by letter.			No Change	
					09-10-2018	Letter	Land Interest Questionnaire sent	No Change	
					09-10-2018	Letter	Section 42 Statutory consultation notification sent	No Change	
					18-10-2018	Letter	Land Interest Questionnaire response	No Change	
					27-01-2020	Letter	Supplementary consultation notification sent	No Change	
					13-07-2020	Letter	Design Refinement consultation notification sent	No Change	
					29-09-2020	Letter	An invitation has been sent to negotiate and acquire land interests by voluntary agreement	No Change	
					13-07-2021	Letter	Community Impacts consultation notification sent	No Change	
					26-10-2021	Letter	An invitation has been sent to negotiate and acquire land interests by voluntary agreement	No Change	
					13-05-2022	Letter	Local Refinement consultation notification sent	No Change	
24-05-2022	Letter	Local Refinement consultation extension notification sent	No Change						
891	Susan Jean Keehn	Cat 1 and 3	26-41	CAR	An invitation to negotiate and acquire land interests by voluntary agreement has been sent by letter.			No Change	
					27-01-2020	Letter	Supplementary consultation notification sent	No Change	
					13-07-2020	Letter	Design Refinement consultation notification sent	No Change	
					29-09-2020	Letter	An invitation has been sent to negotiate and acquire land interests by voluntary agreement	No Change	
					13-07-2021	Letter	Community Impacts consultation notification sent	No Change	

CA (Compulsory acquisition), CAR (Compulsory acquisition of rights over land and temporary possession), TP (Temporary possession)  
 CAS (Compulsory acquisition of subsoil), CASTPS (Compulsory acquisition of subsoil and temporary possession of land at the surface)

						This Version:	Version 2.0 (December 2022)
						Previous Version:	Version 1.0 (October 2022)
						Change 1	
No.	Land interest name/organisation and land agent's name (if applicable)	Type of interest	Plot(s)	Land requirement	Status of negotiations with land interest	Cell in this row with change	Cell content in previous version
					26-10-2021 Letter An invitation has been sent to negotiate and acquire land interests by voluntary agreement		
					13-05-2022 Letter Local Refinement consultation notification sent	No Change	
					24-05-2022 Letter Local Refinement consultation extension notification sent	No Change	
892	Susan Jean Westlake	Cat 1 and 3	39-57	CAR	A discretionary purchase application has been accepted for the adjacent residential property. The Applicant is in discussions with the landowner's professional representative to purchase property and associated interests. 09-10-2018 Letter Land Interest Questionnaire sent	No Change	
						No Change	

CA (Compulsory acquisition), CAR (Compulsory acquisition of rights over land and temporary possession), TP (Temporary possession)  
 CAS (Compulsory acquisition of subsoil), CASTPS (Compulsory acquisition of subsoil and temporary possession of land at the surface)



						This Version:	Version 2.0 (December 2022)
						Previous Version:	Version 1.0 (October 2022)
						Change 1	
No.	Land interest name/organisation and land agent's name (if applicable)	Type of interest	Plot(s)	Land requirement	Status of negotiations with land interest	Cell in this row with change	Cell content in previous version
892 Cont'd			39-58	CA	09-10-2018 Letter Section 42 Statutory consultation notification sent		
					21-03-2019 Letter Land Interest Questionnaire response	No Change	
					27-01-2020 Letter Supplementary consultation notification sent	No Change	
					13-07-2020 Letter Design Refinement consultation notification sent	No Change	
					13-07-2021 Letter Community Impacts consultation notification sent	No Change	
					13-05-2022 Letter Local Refinement consultation notification sent	No Change	
					24-05-2022 Letter Local Refinement consultation extension notification sent	No Change	
893	Susan Jennifer Thompson	Cat 1 and 3	33-212	CAR	An invitation to negotiate and acquire land interests by voluntary agreement has been sent by letter.	No Change	
					09-10-2018 Letter Section 42 Statutory consultation notification sent	No Change	
					09-10-2018 Letter Land Interest Questionnaire sent	No Change	
					15-11-2018 Letter Land Interest Questionnaire response	No Change	
					27-01-2020 Letter Supplementary consultation notification sent	No Change	
					13-07-2020 Letter Design Refinement consultation notification sent	No Change	
					29-09-2020 Letter An invitation has been sent to negotiate and acquire land interests by voluntary agreement	No Change	
					13-07-2021 Letter Community Impacts consultation notification sent	No Change	
					26-10-2021 Letter An invitation has been sent to negotiate and acquire land interests by voluntary agreement	No Change	
					13-05-2022 Letter Local Refinement consultation notification sent	No Change	
24-05-2022 Letter Local Refinement consultation extension notification sent	No Change						
894	Susan Kay Wyld	Cat 1	24-36	CA	An invitation to negotiate and acquire land interests by voluntary agreement has been sent by letter.	No Change	
					09-10-2018 Letter Land Interest Questionnaire sent	No Change	
					09-10-2018 Letter Section 42 Statutory consultation notification sent	No Change	
					08-02-2019 Letter Land Interest Questionnaire reminder sent	No Change	
					18-02-2019 Letter Land Interest Questionnaire response	No Change	
					27-01-2020 Letter Supplementary consultation notification sent	No Change	
					13-07-2020 Letter Design Refinement consultation notification sent	No Change	
					29-09-2020 Letter An invitation has been sent to negotiate and acquire land interests by voluntary agreement	No Change	
					13-07-2021 Letter Community Impacts consultation notification sent	No Change	
					26-10-2021 Letter An invitation has been sent to negotiate and acquire land interests by voluntary agreement	No Change	

CA (Compulsory acquisition), CAR (Compulsory acquisition of rights over land and temporary possession), TP (Temporary possession)  
 CAS (Compulsory acquisition of subsoil), CASTPS (Compulsory acquisition of subsoil and temporary possession of land at the surface)

						This Version:	Version 2.0 (December 2022)
						Previous Version:	Version 1.0 (October 2022)
						Change 1	
No.	Land interest name/organisation and land agent's name (if applicable)	Type of interest	Plot(s)	Land requirement	Status of negotiations with land interest	Cell in this row with change	Cell content in previous version
					13-05-2022 Letter Local Refinement consultation notification sent		
					24-05-2022 Letter Local Refinement consultation extension notification sent	No Change	
895	Susan King	Cat 1 and 3	42-137	TP	An invitation to negotiate and acquire land interests by voluntary agreement has been sent by letter.	No Change	
					18-02-2020 Letter Supplementary consultation notification sent	No Change	
			43-43	TP	13-07-2020 Letter Design Refinement consultation notification sent	No Change	
					29-09-2020 Letter An invitation has been sent to negotiate and acquire land interests by voluntary agreement	No Change	
					30-09-2020 Email Correspondence regarding voluntary agreement letter	No Change	
					07-10-2020 Email Correspondence regarding voluntary agreement	No Change	

CA (Compulsory acquisition), CAR (Compulsory acquisition of rights over land and temporary possession), TP (Temporary possession)

CAS (Compulsory acquisition of subsoil), CASTPS (Compulsory acquisition of subsoil and temporary possession of land at the surface)

						This Version:	Version 2.0 (December 2022)		
						Previous Version:	Version 1.0 (October 2022)		
						Change 1			
No.	Land interest name/organisation and land agent's name (if applicable)	Type of interest	Plot(s)	Land requirement	Status of negotiations with land interest	Cell in this row with change	Cell content in previous version		
895 Cont'd					13-07-2021 Letter Community Impacts consultation notification sent				
					26-10-2021 Letter An invitation has been sent to negotiate and acquire land interests by voluntary agreement	No Change			
					22-12-2021 Email Correspondence regarding environmental mitigation and compensation	No Change			
					22-12-2021 Phone Call Conversation regarding voluntary agreement and Order Limits update	No Change			
					13-05-2022 Letter Local Refinement consultation notification sent	No Change			
					24-05-2022 Letter Local Refinement consultation extension notification sent	No Change			
					01-09-2022 Letter Landowner engagement notification sent	No Change			
896	Susan Mary Grows	Cat 1 and 3	12-30	TP	An invitation to negotiate and acquire land interests by voluntary agreement has been sent by letter.	No Change			
					09-10-2018 Letter Section 42 Statutory consultation notification sent	No Change			
			12-41	TP	09-10-2018 Letter Land Interest Questionnaire sent	No Change			
					08-02-2019 Letter Land Interest Questionnaire reminder sent	No Change			
897	Susan Roberta Baker	Cat 1 and 3	30-54	TP	An invitation to negotiate and acquire land interests by voluntary agreement has been sent by letter.	No Change			
					13-07-2020 Letter Design Refinement consultation notification sent	No Change			
					29-09-2020 Letter An invitation has been sent to negotiate and acquire land interests by voluntary agreement	No Change			
					13-07-2021 Letter Community Impacts consultation notification sent	No Change			
					26-10-2021 Letter An invitation has been sent to negotiate and acquire land interests by voluntary agreement	No Change			
					13-05-2022 Letter Local Refinement consultation notification sent	No Change			
					24-05-2022 Letter Local Refinement consultation extension notification sent	No Change			
					No Change				
898	Susan Wendy Higgins	Cat 1 and 3	33-171	CAR	An invitation to negotiate and acquire land interests by voluntary agreement has been sent by letter.	No Change			
					12-04-2017 Letter Preferred Route Announcement notification sent	No Change			

CA (Compulsory acquisition), CAR (Compulsory acquisition of rights over land and temporary possession), TP (Temporary possession)  
 CAS (Compulsory acquisition of subsoil), CASTPS (Compulsory acquisition of subsoil and temporary possession of land at the surface)

							This Version:	Version 2.0 (December 2022)	
							Previous Version:	Version 1.0 (October 2022)	
							Change 1		
No.	Land interest name/organisation and land agent's name (if applicable)	Type of interest	Plot(s)	Land requirement	Status of negotiations with land interest			Cell in this row with change	Cell content in previous version
			33-180	CAR	17-08-2017	Letter	Survey access request sent	No Change	
			33-185	CAR	31-10-2017	Letter	Order Limits update notification sent	No Change	
					14-05-2018	Letter	Land Interest Questionnaire sent	No Change	
					09-10-2018	Letter	Land Interest Questionnaire sent	No Change	
					09-10-2018	Letter	Section 42 Statutory consultation notification sent	No Change	
					12-10-2018	Email	Correspondence regarding Land Interest Questionnaire assistance	No Change	
					08-02-2019	Letter	Land Interest Questionnaire reminder sent	No Change	
					26-03-2019	Letter	Land Interest Questionnaire sent	No Change	

CA (Compulsory acquisition), CAR (Compulsory acquisition of rights over land and temporary possession), TP (Temporary possession)  
 CAS (Compulsory acquisition of subsoil), CASTPS (Compulsory acquisition of subsoil and temporary possession of land at the surface)

						This Version:	Version 2.0 (December 2022)
						Previous Version:	Version 1.0 (October 2022)
						Change 1	
No.	Land interest name/organisation and land agent's name (if applicable)	Type of interest	Plot(s)	Land requirement	Status of negotiations with land interest	Cell in this row with change	Cell content in previous version
898 Cont'd					27-01-2020 Letter Supplementary consultation notification sent		
					13-07-2020 Letter Design Refinement consultation notification sent	No Change	
					29-09-2020 Letter An invitation has been sent to negotiate and acquire land interests by voluntary agreement	No Change	
					13-07-2021 Letter Community Impacts consultation notification sent	No Change	
					26-10-2021 Letter An invitation has been sent to negotiate and acquire land interests by voluntary agreement	No Change	
					13-05-2022 Letter Local Refinement consultation notification sent	No Change	
					24-05-2022 Letter Local Refinement consultation extension notification sent	No Change	
899	Suzanne Kim Wiley	Cat 1 and 3	30-67	TP	An invitation to negotiate and acquire land interests by voluntary agreement has been sent by letter.	No Change	
					13-07-2020 Letter Design Refinement consultation notification sent	No Change	
					29-09-2020 Letter An invitation has been sent to negotiate and acquire land interests by voluntary agreement	No Change	
					13-07-2021 Letter Community Impacts consultation notification sent	No Change	
					26-10-2021 Letter An invitation has been sent to negotiate and acquire land interests by voluntary agreement	No Change	
					13-05-2022 Letter Local Refinement consultation notification sent	No Change	
					24-05-2022 Letter Local Refinement consultation extension notification sent	No Change	
900	Suzanne Van Vynck	Cat 1 and 3	33-233	CAR	An invitation to negotiate and acquire land interests by voluntary agreement has been sent by letter.	No Change	
					09-10-2018 Letter Section 42 Statutory consultation notification sent	No Change	
					09-10-2018 Letter Land Interest Questionnaire sent	No Change	
					08-02-2019 Letter Land Interest Questionnaire reminder sent	No Change	
					21-02-2019 Letter Land Interest Questionnaire response	No Change	
					27-01-2020 Letter Supplementary consultation notification sent	No Change	
					13-07-2020 Letter Design Refinement consultation notification sent	No Change	
					29-09-2020 Letter An invitation has been sent to negotiate and acquire land interests by voluntary agreement	No Change	
					13-07-2021 Letter Community Impacts consultation notification sent	No Change	
					26-10-2021 Letter An invitation has been sent to negotiate and acquire land interests by voluntary agreement	No Change	
901	Swing Rite Golf Limited	Cat 1, 2 and 3	13-03	CA	The Applicant is engaging with the landowner to consider land arrangements at Gravesend Golf Centre.	No Change	
					27-01-2020 Letter Supplementary consultation notification sent	No Change	

CA (Compulsory acquisition), CAR (Compulsory acquisition of rights over land and temporary possession), TP (Temporary possession)  
 CAS (Compulsory acquisition of subsoil), CASTPS (Compulsory acquisition of subsoil and temporary possession of land at the surface)

							This Version:	Version 2.0 (December 2022)	
							Previous Version:	Version 1.0 (October 2022)	
							Change 1		
No.	Land interest name/organisation and land agent's name (if applicable)	Type of interest	Plot(s)	Land requirement	Status of negotiations with land interest			Cell in this row with change	Cell content in previous version
			13-09	CA	16-03-2020	Letter	Land Interest Questionnaire sent	No Change	
					13-07-2020	Letter	Design Refinement consultation notification sent	No Change	
					28-05-2021	Email	Correspondence regarding proposed engagement plan	No Change	
					22-06-2021	Email	Correspondence regarding updated engagement plan	No Change	
					22-06-2021	Meeting	Discussion regarding development proposals	No Change	
					06-07-2021	Meeting	Discussion regarding designs and layouts of conceptual arrangements	No Change	
					07-07-2021	Email	Correspondence regarding initial agreement to conceptual arrangements and design following previous discussion	No Change	
					13-07-2021	Letter	Community Impacts consultation notification sent	No Change	

CA (Compulsory acquisition), CAR (Compulsory acquisition of rights over land and temporary possession), TP (Temporary possession)  
 CAS (Compulsory acquisition of subsoil), CASTPS (Compulsory acquisition of subsoil and temporary possession of land at the surface)

						This Version:	Version 2.0 (December 2022)
						Previous Version:	Version 1.0 (October 2022)
						Change 1	
No.	Land interest name/organisation and land agent's name (if applicable)	Type of interest	Plot(s)	Land requirement	Status of negotiations with land interest	Cell in this row with change	Cell content in previous version
901 Cont'd					03-08-2021 Meeting Discussion regarding Project update		
					18-08-2021 Meeting Discussion regarding Project proposals and compensation	No Change	
					16-09-2021 Email Correspondence regarding Project considerations and requesting business details	No Change	
					13-05-2022 Letter Local Refinement consultation notification sent	No Change	
					24-05-2022 Letter Local Refinement consultation extension notification sent	No Change	
					31-08-2022 Email Correspondence to landowner outlining proposed way forwards to consider in detail the delivery of a conceptual arrangement	No Change	
					01-09-2022 Email Correspondence from landowner confirming receipt and stating they will liaise with the Council	No Change	
902	Syeda Shamima Islam	Cat 1 and 3	25-32	CAR	An invitation to negotiate and acquire land interests by voluntary agreement has been sent by letter.	No Change	
					27-01-2020 Letter Supplementary consultation notification sent	No Change	
					13-07-2020 Letter Design Refinement consultation notification sent	No Change	
					29-09-2020 Letter An invitation has been sent to negotiate and acquire land interests by voluntary agreement	No Change	
					13-07-2021 Letter Community Impacts consultation notification sent	No Change	
					26-10-2021 Letter An invitation has been sent to negotiate and acquire land interests by voluntary agreement	No Change	
					13-05-2022 Letter Local Refinement consultation notification sent	No Change	
					24-05-2022 Letter Local Refinement consultation extension notification sent	No Change	
903	Sylvia Mary Blackaby	Cat 1 and 3	24-178	TP	An invitation to negotiate and acquire land interests by voluntary agreement has been sent by letter.	No Change	
					09-10-2018 Letter Section 42 Statutory consultation notification sent	No Change	
					09-10-2018 Letter Land Interest Questionnaire sent	No Change	
					08-02-2019 Letter Land Interest Questionnaire reminder sent	No Change	
					21-03-2019 Letter Land Interest Questionnaire response	No Change	
					27-01-2020 Letter Supplementary consultation notification sent	No Change	
					13-07-2020 Letter Design Refinement consultation notification sent	No Change	
					29-09-2020 Letter An invitation has been sent to negotiate and acquire land interests by voluntary agreement	No Change	
					13-07-2021 Letter Community Impacts consultation notification sent	No Change	
					26-10-2021 Letter An invitation has been sent to negotiate and acquire land interests by voluntary agreement	No Change	
					13-05-2022 Letter Local Refinement consultation notification sent	No Change	
					24-05-2022 Letter Local Refinement consultation extension notification sent	No Change	
904					An invitation to negotiate and acquire land interests by voluntary agreement has been sent by letter.	No Change	

CA (Compulsory acquisition), CAR (Compulsory acquisition of rights over land and temporary possession), TP (Temporary possession)  
 CAS (Compulsory acquisition of subsoil), CASTPS (Compulsory acquisition of subsoil and temporary possession of land at the surface)

							This Version:	Version 2.0 (December 2022)	
							Previous Version:	Version 1.0 (October 2022)	
							Change 1		
No.	Land interest name/organisation and land agent's name (if applicable)	Type of interest	Plot(s)	Land requirement	Status of negotiations with land interest			Cell in this row with change	Cell content in previous version
	Szabolcs-Attila Vegh	Cat 1 and 3	26-45	CAR	13-07-2020	Letter	Design Refinement consultation notification sent	No Change	
					29-09-2020	Letter	An invitation has been sent to negotiate and acquire land interests by voluntary agreement	No Change	
					13-07-2021	Letter	Community Impacts consultation notification sent	No Change	
					26-10-2021	Letter	An invitation has been sent to negotiate and acquire land interests by voluntary agreement	No Change	
					13-05-2022	Letter	Local Refinement consultation notification sent	No Change	
					24-05-2022	Letter	Local Refinement consultation extension notification sent	No Change	
905					An invitation to negotiate and acquire land interests by voluntary agreement has been sent by letter.			No Change	

CA (Compulsory acquisition), CAR (Compulsory acquisition of rights over land and temporary possession), TP (Temporary possession)  
 CAS (Compulsory acquisition of subsoil), CASTPS (Compulsory acquisition of subsoil and temporary possession of land at the surface)



						This Version:	Version 2.0 (December 2022)
						Previous Version:	Version 1.0 (October 2022)
						Change 1	
No.	Land interest name/organisation and land agent's name (if applicable)	Type of interest	Plot(s)	Land requirement	Status of negotiations with land interest	Cell in this row with change	Cell content in previous version
905 Cont'd	Tamasine Collette Miles	Cat 1 and 3	33-196	CAR	09-10-2018 Letter Land Interest Questionnaire sent		
					09-10-2018 Letter Section 42 Statutory consultation notification sent	No Change	
					08-02-2019 Letter Land Interest Questionnaire reminder sent	No Change	
					27-01-2020 Letter Supplementary consultation notification sent	No Change	
					13-07-2020 Letter Design Refinement consultation notification sent	No Change	
					29-09-2020 Letter An invitation has been sent to negotiate and acquire land interests by voluntary agreement	No Change	
					13-07-2021 Letter Community Impacts consultation notification sent	No Change	
					26-10-2021 Letter An invitation has been sent to negotiate and acquire land interests by voluntary agreement	No Change	
					13-05-2022 Letter Local Refinement consultation notification sent	No Change	
					24-05-2022 Letter Local Refinement consultation extension notification sent	No Change	
906	Tan Chea	Cat 1 and 3	09-16	TP	An invitation to negotiate and acquire land interests by voluntary agreement has been sent by letter.	No Change	
					27-01-2020 Letter Supplementary consultation notification sent	No Change	
					13-07-2020 Letter Design Refinement consultation notification sent	No Change	
					29-09-2020 Letter An invitation has been sent to negotiate and acquire land interests by voluntary agreement	No Change	
					13-07-2021 Letter Community Impacts consultation notification sent	No Change	
					26-10-2021 Letter An invitation has been sent to negotiate and acquire land interests by voluntary agreement	No Change	
					13-05-2022 Letter Local Refinement consultation notification sent	No Change	
					24-05-2022 Letter Local Refinement consultation extension notification sent	No Change	
907	Tansy Jane Irvine	Cat 1 and 3	25-67	CAR	An invitation to negotiate and acquire land interests by voluntary agreement has been sent by letter.	No Change	
					27-01-2020 Letter Supplementary consultation notification sent	No Change	
					13-07-2020 Letter Design Refinement consultation notification sent	No Change	
					29-09-2020 Letter An invitation has been sent to negotiate and acquire land interests by voluntary agreement	No Change	
					28-10-2020 Email Correspondence regarding voluntary agreement	No Change	
					13-07-2021 Letter Community Impacts consultation notification sent	No Change	
					26-10-2021 Letter An invitation has been sent to negotiate and acquire land interests by voluntary agreement	No Change	
					13-05-2022 Letter Local Refinement consultation notification sent	No Change	
24-05-2022 Letter Local Refinement consultation extension notification sent	No Change						
908					An invitation to negotiate and acquire land interests by voluntary agreement has been sent by letter.	No Change	

CA (Compulsory acquisition), CAR (Compulsory acquisition of rights over land and temporary possession), TP (Temporary possession)  
 CAS (Compulsory acquisition of subsoil), CASTPS (Compulsory acquisition of subsoil and temporary possession of land at the surface)

						This Version:	Version 2.0 (December 2022)
						Previous Version:	Version 1.0 (October 2022)
						Change 1	
No.	Land interest name/organisation and land agent's name (if applicable)	Type of interest	Plot(s)	Land requirement	Status of negotiations with land interest	Cell in this row with change	Cell content in previous version
	Tara Gibson	Cat 1, 2 and 3	19-41	CA	13-07-2020 Letter Design Refinement consultation notification sent	No Change	
			19-42	CA	29-09-2020 Letter An invitation has been sent to negotiate and acquire land interests by voluntary agreement	No Change	
			19-52	CA	13-07-2021 Letter Community Impacts consultation notification sent	No Change	
			19-56	CA	26-10-2021 Letter An invitation has been sent to negotiate and acquire land interests by voluntary agreement	No Change	
			22-111	CA	13-05-2022 Letter Local Refinement consultation notification sent	No Change	
						24-05-2022 Letter Local Refinement consultation extension notification sent	No Change
909	Tarmac Aggregates Limited	Cat 1, 2 and 3	24-69	CAR	The Applicant has been engaging with the landowner attempting to mitigate impacts. 19-05-2017 Email Correspondence regarding survey works	No Change	
						No Change	

CA (Compulsory acquisition), CAR (Compulsory acquisition of rights over land and temporary possession), TP (Temporary possession)  
 CAS (Compulsory acquisition of subsoil), CASTPS (Compulsory acquisition of subsoil and temporary possession of land at the surface)

							This Version:	Version 2.0 (December 2022)	
							Previous Version:	Version 1.0 (October 2022)	
							Change 1		
No.	Land interest name/organisation and land agent's name (if applicable)	Type of interest	Plot(s)	Land requirement	Status of negotiations with land interest			Cell in this row with change	Cell content in previous version
909 Cont'd	Tarmac Building Products Limited		24-70	CA	09-08-2017	Letter	Survey access request sent		
	Tarmac Cement and Lime Limited		27-31	CA	05-09-2017	Email	Correspondence regarding survey access	No Change	
			27-32	CA	31-10-2017	Letter	Order Limits update notification sent	No Change	
			27-35	TP	19-01-2018	Email	Correspondence requesting survey access	No Change	
			27-37	CAR	25-06-2018	Letter	Land Interest Questionnaire sent	No Change	
			27-39	CAR	20-08-2018	Letter	Land Interest Questionnaire sent	No Change	
			27-40	TP	22-08-2018	Letter	Land Interest Questionnaire sent	No Change	
			27-41	CAR	30-08-2018	Email	Correspondence regarding Land Interest Questionnaire	No Change	
			27-43	CA	06-09-2018	Email	Correspondence regarding Land Interest Questionnaire	No Change	
			27-44	CAR	11-09-2018	Email	Correspondence regarding Land Interest Questionnaire	No Change	
			27-49	TP	09-10-2018	Letter	Section 42 Statutory consultation notification sent	No Change	
			27-51	CAR	16-10-2018	Email	Correspondence regarding Land Interest Questionnaire	No Change	
			27-52	TP	23-10-2018	Email	Correspondence regarding Land Interest Questionnaire assistance	No Change	
			27-53	CAR	08-02-2019	Letter	Land Interest Questionnaire reminder sent	No Change	
			27-54	CAR	17-06-2019	Email	Correspondence regarding proposed route plan	No Change	
			27-55	TP	16-07-2019	Letter	Survey access request sent	No Change	
			27-56	TP	15-08-2019	Letter	2019 Post-Statutory consultation notification sent	No Change	
			27-65	TP	27-01-2020	Letter	Supplementary consultation notification sent	No Change	
			27-66	TP	16-03-2020	Letter	Land Interest Questionnaire sent	No Change	
			27-67	CAR	09-06-2020	Email	Correspondence regarding survey works	No Change	
		27-68	CAR	13-07-2020	Letter	Design Refinement consultation notification sent	No Change		
		27-70	CAR	11-08-2020	Phone Call	Conversation agent following Design Refinement consultation discussing land requirements, programme and confirming correspondence to date	No Change		
		27-71	CAR	14-08-2020	Phone Call	Conversation with agent following Design Refinement consultation discussing land requirements, programme and confirming correspondence to date	No Change		
		27-72	TP	14-08-2020	Email	Correspondence confirming the schedule of contact with Tarmac including the points of contact, and inviting an all parties meeting to discuss	No Change		
		30-03	CA	20-08-2020	Meeting	Discussion with landowner and agent regarding detailed utility, permanent and temporary land requirements, familiarisation of Tarmac site operations and discuss proposed way forward. Actions were taken to specify the access requirements and possible occupation periods to construct the Project	No Change		
		30-07	CAR	20-08-2020	Email	Correspondence confirming the schedule of contact with Tarmac including the points of contact, and inviting an all parties meeting to discuss	No Change		

CA (Compulsory acquisition), CAR (Compulsory acquisition of rights over land and temporary possession), TP (Temporary possession)  
 CAS (Compulsory acquisition of subsoil), CASTPS (Compulsory acquisition of subsoil and temporary possession of land at the surface)

						This Version:	Version 2.0 (December 2022)
						Previous Version:	Version 1.0 (October 2022)
						Change 1	
No.	Land interest name/organisation and land agent's name (if applicable)	Type of interest	Plot(s)	Land requirement	Status of negotiations with land interest	Cell in this row with change	Cell content in previous version
			30-13	CA	29-09-2020 Letter An invitation has been sent to negotiate and acquire land interests by voluntary agreement		
			34-01	CAR	02-10-2020 Letter Land Interest Questionnaire sent	No Change	
			34-03	CAR	10-11-2020 Email Correspondence requesting an update and proposing a way forward	No Change	
			34-04	TP	11-01-2021 Letter Land Interest Questionnaire sent	No Change	
			34-05	CAR	05-03-2021 Email Correspondence responding to queries relation to Project works	No Change	
			34-06	CAR	13-07-2021 Letter Community Impacts consultation notification sent	No Change	

CA (Compulsory acquisition), CAR (Compulsory acquisition of rights over land and temporary possession), TP (Temporary possession)  
 CAS (Compulsory acquisition of subsoil), CASTPS (Compulsory acquisition of subsoil and temporary possession of land at the surface)

							This Version:	Version 2.0 (December 2022)	
							Previous Version:	Version 1.0 (October 2022)	
							Change 1		
No.	Land interest name/organisation and land agent's name (if applicable)	Type of interest	Plot(s)	Land requirement	Status of negotiations with land interest			Cell in this row with change	Cell content in previous version
909 Cont'd			35-01	CAR	30-07-2021	Email	Correspondence regarding land refinements		
			35-02	CAR	14-09-2021	Email	Correspondence outlining impacts from Project	No Change	
			35-05	CAR	15-10-2021	Meeting	Discussion regarding site access, constraints and options	No Change	
			35-09	CAR	26-10-2021	Letter	An invitation has been sent to negotiate and acquire land interests by voluntary agreement	No Change	
			35-12	CA	17-11-2021	Email	Correspondence regarding Project proposals	No Change	
			35-18	CA	13-01-2022	Email	Correspondence regarding Project proposals	No Change	
			35-19	CAR	28-02-2022	Email	Correspondence regarding interest in voluntary agreement and alternative land for utility access	No Change	
			36-01	CAR	01-03-2022	Email	Correspondence regarding voluntary agreement	No Change	
			36-02	CAR	08-03-2022	Email	Correspondence regarding survey access request	No Change	
			36-03	CAR	11-05-2022	Letter	Landowner engagement notification sent	No Change	
			36-04	TP	13-05-2022	Letter	Local Refinement consultation notification sent	No Change	
			36-05	CAR	24-05-2022	Letter	Local Refinement consultation extension notification sent	No Change	
			36-06	CAR	27-07-2022	Email	Correspondence regarding mitigation	No Change	
			38-01	CAR	01-09-2022	Letter	Landowner engagement notification sent	No Change	
			38-02	TP	20-09-2022	Meeting	Discussion with agent regarding proposed access routes and to outline access agreement	No Change	
			38-05	CA				No Change	
			38-06	CA				No Change	
			38-07	CA				No Change	
			38-08	CA				No Change	
			38-09	TP				No Change	
			38-10	TP				No Change	
			38-11	CA				No Change	
			38-12	CA				No Change	
			38-13	CAR				No Change	
			38-14	CAR				No Change	
			38-15	CAR				No Change	
			38-16	TP				No Change	
			38-17	CA				No Change	
38-18	TP				No Change				
38-19	TP				No Change				
38-20	CAR				No Change				
38-21	CA				No Change				
38-22	CAR				No Change				
38-23	TP				No Change				
38-24	CAR				No Change				
38-26	CA				No Change				
38-27	CA				No Change				

CA (Compulsory acquisition), CAR (Compulsory acquisition of rights over land and temporary possession), TP (Temporary possession)  
 CAS (Compulsory acquisition of subsoil), CASTPS (Compulsory acquisition of subsoil and temporary possession of land at the surface)

						This Version:	Version 2.0 (December 2022)
						Previous Version:	Version 1.0 (October 2022)
						Change 1	
No.	Land interest name/organisation and land agent's name (if applicable)	Type of interest	Plot(s)	Land requirement	Status of negotiations with land interest	Cell in this row with change	Cell content in previous version
909 Cont'd			38-29	TP		No Change	
			38-31	CAR		No Change	
			38-32	CAR		No Change	
			38-34	CAR		No Change	
			38-35	CAR		No Change	
			38-36	TP		No Change	
			38-37	TP		No Change	
			38-38	CAR		No Change	
			38-39	TP		No Change	
			38-40	CAR		No Change	
			38-44	CAR		No Change	
			38-47	CAR		No Change	
			38-64	CAR		No Change	
			39-34	CA		No Change	
			39-71	CA		No Change	
			39-80	TP		No Change	
			39-81	TP		No Change	
			39-83	CAR		No Change	
			39-84	TP		No Change	
			40-16	CA		No Change	
			41-02	CAR		No Change	
			41-10	CAR		No Change	
			41-11	CAR		No Change	
			41-12	TP		No Change	
			41-21	CA		No Change	
			41-24	CAR		No Change	
			41-25	TP		No Change	
			41-39	TP		No Change	
41-40	CAR	No Change					
910	Taylor Wimpey UK Limited	Cat 1 and 3	08-08	CAR	An invitation to negotiate and acquire land interests by voluntary agreement has been sent by letter.	No Change	
					27-01-2020 Letter Supplementary consultation notification sent	No Change	
					16-03-2020 Letter Land Interest Questionnaire sent	No Change	
					13-07-2020 Letter Design Refinement consultation notification sent	No Change	
					29-09-2020 Letter An invitation has been sent to negotiate and acquire land interests by voluntary agreement	No Change	
					24-06-2021 Meeting Discussion with local business regarding Project update and support	No Change	
					13-05-2022 Letter Local Refinement consultation notification sent	No Change	
					24-05-2022 Letter Local Refinement consultation extension notification sent	No Change	

CA (Compulsory acquisition), CAR (Compulsory acquisition of rights over land and temporary possession), TP (Temporary possession)  
 CAS (Compulsory acquisition of subsoil), CASTPS (Compulsory acquisition of subsoil and temporary possession of land at the surface)

						This Version:	Version 2.0 (December 2022)			
						Previous Version:	Version 1.0 (October 2022)			
						Change 1				
No.	Land interest name/organisation and land agent's name (if applicable)	Type of interest	Plot(s)	Land requirement	Status of negotiations with land interest	Cell in this row with change	Cell content in previous version			
911	Terry Davis	Cat 1 and 3	25-19	CAR	An invitation to negotiate and acquire land interests by voluntary agreement has been sent by letter.					
					27-01-2020 Letter Supplementary consultation notification sent	No Change				
					13-07-2020 Letter Design Refinement consultation notification sent	No Change				
					29-09-2020 Letter An invitation has been sent to negotiate and acquire land interests by voluntary agreement	No Change				
					13-07-2021 Letter Community Impacts consultation notification sent	No Change				
					26-10-2021 Letter An invitation has been sent to negotiate and acquire land interests by voluntary agreement	No Change				
					13-05-2022 Letter Local Refinement consultation notification sent	No Change				
					24-05-2022 Letter Local Refinement consultation extension notification sent	No Change				
912	Thames and Medway Canal Association Limited	Cat 1	15-01	TP	An invitation to negotiate and acquire land interests by voluntary agreement has been sent by letter.					
					13-08-2018 Email Correspondence regarding land referencing	No Change				
					15-18 CASTPS 30-08-2018 Meeting Discussion regarding effect of Project on property	No Change				
			15-22	TP	01-09-2018 Email Correspondence regarding Project timeline, Project targets and Non-Motorised User routes	No Change				
					09-10-2018 Letter Section 42 Statutory consultation notification sent	No Change				
					13-11-2018 Letter Correspondence regarding Statutory Consultation	No Change				
								21-01-2020 Email Correspondence regarding survey works	No Change	
								27-01-2020 Letter Supplementary consultation notification sent	No Change	
								29-09-2020 Letter An invitation has been sent to negotiate and acquire land interests by voluntary agreement	No Change	
								13-07-2021 Letter Community Impacts consultation notification sent	No Change	
								26-10-2021 Letter An invitation has been sent to negotiate and acquire land interests by voluntary agreement	No Change	
								13-05-2022 Letter Local Refinement consultation notification sent	No Change	
								24-05-2022 Letter Local Refinement consultation extension notification sent	No Change	
913	Thames Chase Trust Limited	Cat 1, 2 and 3	43-18	CAR	In regular contact with landowner who is aware of the Project and its effect on their property and Project requirements. Negotiation of agreements covering: replacement open space land, a Statement of Common Ground and temporary public access rights and utilities requirements are ongoing and will continue to be progressed into examination, as necessary.					
					31-10-2017 Letter Order Limits update notification sent	No Change				
					43-19 CAR 01-05-2018 Meeting Discussion regarding Project proposals and impact on Thames Chase	No Change				
					43-22 CA 20-08-2018 Letter Land Interest Questionnaire sent	No Change				
					43-23 CA 22-08-2018 Meeting Discussion regarding presented outline which were to be presented at the forthcoming consultation	No Change				
					44-08 CAR 02-10-2018 Letter Land Interest Questionnaire response	No Change				

CA (Compulsory acquisition), CAR (Compulsory acquisition of rights over land and temporary possession), TP (Temporary possession)  
 CAS (Compulsory acquisition of subsoil), CASTPS (Compulsory acquisition of subsoil and temporary possession of land at the surface)

						This Version:	Version 2.0 (December 2022)
						Previous Version:	Version 1.0 (October 2022)
						Change 1	
No.	Land interest name/organisation and land agent's name (if applicable)	Type of interest	Plot(s)	Land requirement	Status of negotiations with land interest	Cell in this row with change	Cell content in previous version
			44-12	CA	09-10-2018 Letter Section 42 Statutory consultation notification sent	No Change	
					04-12-2018 Meeting Discussion regarding Statutory consultation proposals and Thames Chase suggestions to mitigate impact	No Change	
					28-01-2019 Meeting Discussion regarding potential mitigation proposals	No Change	
					07-03-2019 Meeting Discussion regarding feedback from consultation and upcoming survey works in the area	No Change	
					16-07-2019 Meeting Discussion regarding Project update	No Change	

CA (Compulsory acquisition), CAR (Compulsory acquisition of rights over land and temporary possession), TP (Temporary possession)

CAS (Compulsory acquisition of subsoil), CASTPS (Compulsory acquisition of subsoil and temporary possession of land at the surface)



						This Version:	Version 2.0 (December 2022)
						Previous Version:	Version 1.0 (October 2022)
						Change 1	
No.	Land interest name/organisation and land agent's name (if applicable)	Type of interest	Plot(s)	Land requirement	Status of negotiations with land interest	Cell in this row with change	Cell content in previous version
913 Cont'd					15-08-2019 Letter 2019 Post-Statutory consultation notification sent	No Change	
					25-09-2019 Email Correspondence regarding land acquisition	No Change	
					07-11-2019 Meeting Discussion regarding proposed survey works within Thames Chase	No Change	
					10-12-2019 Meeting Discussion regarding forthcoming changes to the design as part of the next stage of consultation	No Change	
					27-01-2020 Letter Supplementary consultation notification sent	No Change	
					28-02-2020 Meeting Meeting during supplementary consultation to discuss feedback	No Change	
					08-07-2020 Email Correspondence attaching issues log	No Change	
					13-07-2020 Letter Design Refinement consultation notification sent	No Change	
					15-07-2020 Email Correspondence attaching issues log	No Change	
					04-08-2020 Meeting Follow up meeting to discuss feedback from consultation	No Change	
					29-09-2020 Letter An invitation has been sent to negotiate and acquire land interests by voluntary agreement	No Change	
					30-10-2020 Email Correspondence attaching issues log	No Change	
					01-12-2020 Meeting Discussion regarding issues log, effect of Project on property and mitigation	No Change	
					17-12-2020 Email Correspondence regarding Project update, land and property and Statement of Common Ground	No Change	
					19-01-2021 Letter Land Interest Questionnaire sent	No Change	
					12-02-2021 Email Correspondence regarding land referencing	No Change	
					15-02-2021 Email Correspondence regarding land referencing	No Change	
					24-02-2021 Meeting Discussion regarding issues log, effect of Project on property, utilities and mitigation	No Change	
					12-03-2021 Email Correspondence regarding Statement of Common Ground and attaching issues log	No Change	
					01-04-2021 Meeting Discussion regarding issues log, effect of Project on property and mitigation	No Change	
					13-07-2021 Letter Community Impacts consultation notification sent	No Change	
					12-08-2021 Meeting Discussion regarding Non-Motorised User routes	No Change	
					13-08-2021 Meeting Discussion regarding effect of Project on property and utilities	No Change	
					26-10-2021 Letter An invitation has been sent to negotiate and acquire land interests by voluntary agreement	No Change	
15-12-2021 Email Correspondence requesting survey access	No Change						
16-03-2022 Email Correspondence regarding Statement of Common Ground	No Change						
16-03-2022 Meeting Discussion regarding issues log, mitigation and effect of Project on property	No Change						

CA (Compulsory acquisition), CAR (Compulsory acquisition of rights over land and temporary possession), TP (Temporary possession)  
 CAS (Compulsory acquisition of subsoil), CASTPS (Compulsory acquisition of subsoil and temporary possession of land at the surface)

						This Version:	Version 2.0 (December 2022)
						Previous Version:	Version 1.0 (October 2022)
						Change 1	
No.	Land interest name/organisation and land agent's name (if applicable)	Type of interest	Plot(s)	Land requirement	Status of negotiations with land interest	Cell in this row with change	Cell content in previous version
					13-05-2022 Letter Local Refinement consultation notification sent	No Change	
					24-05-2022 Letter Local Refinement consultation extension notification sent	No Change	
					05-07-2022 Email Correspondence regarding Statement of Common Ground	No Change	
					07-07-2022 Email Correspondence arranging a meeting	No Change	
					03-08-2022 Meeting Discussion regarding Statement of Common Ground, issues log, effect of Project on property and mitigation	No Change	
					12-08-2022 Email Correspondence regarding Project design and utilities	No Change	
					15-08-2022 Email Correspondence regarding Statement of Common Ground update and setting out plan of actions	No Change	

CA (Compulsory acquisition), CAR (Compulsory acquisition of rights over land and temporary possession), TP (Temporary possession)  
 CAS (Compulsory acquisition of subsoil), CASTPS (Compulsory acquisition of subsoil and temporary possession of land at the surface)



						This Version:	Version 2.0 (December 2022)
						Previous Version:	Version 1.0 (October 2022)
						Change 1	
No.	Land interest name/organisation and land agent's name (if applicable)	Type of interest	Plot(s)	Land requirement	Status of negotiations with land interest	Cell in this row with change	Cell content in previous version
			42-146	CAR		No Change	
			42-147	CAR		No Change	

CA (Compulsory acquisition), CAR (Compulsory acquisition of rights over land and temporary possession), TP (Temporary possession)  
 CAS (Compulsory acquisition of subsoil), CASTPS (Compulsory acquisition of subsoil and temporary possession of land at the surface)

						This Version:	Version 2.0 (December 2022)
						Previous Version:	Version 1.0 (October 2022)
						Change 1	
No.	Land interest name/organisation and land agent's name (if applicable)	Type of interest	Plot(s)	Land requirement	Status of negotiations with land interest	Cell in this row with change	Cell content in previous version
914 Cont'd			42-148	CAR		No Change	
			42-150	CAR		No Change	
			42-152	CAR		No Change	
			42-154	CAR		No Change	
			42-155	CAR		No Change	
			42-157	CAR		No Change	
			42-158	CAR		No Change	
			42-159	CAR		No Change	
			42-160	CAR		No Change	
			42-161	CAR		No Change	
			42-162	CAR		No Change	
			42-167	CAR		No Change	
			43-58	CAR		No Change	
			43-103	CAR		No Change	
915	ThamesView Camping	Cat 1, 2 and 3	22-92	CA	An invitation to negotiate and acquire land interests by voluntary agreement has been sent by letter. 21-05-2021 Phone Call Conversation regarding land use and opposition to Project	No Change	
			22-94	CA	14-06-2021 Phone Call Conversation regarding Project proposals and environmental mitigation	No Change	
			22-97	CA	13-07-2021 Letter Community Impacts consultation notification sent	No Change	
					29-07-2021 Meeting Discussion arranging a meeting and regarding effect of Project on property	No Change	
					29-07-2021 Phone Call Conversation regarding environmental mitigation and Community Impacts consultation	No Change	
					26-10-2021 Letter An invitation has been sent to negotiate and acquire land interests by voluntary agreement	No Change	
					13-05-2022 Letter Local Refinement consultation notification sent	No Change	
					24-05-2022 Letter Local Refinement consultation extension notification sent	No Change	
916	The Chelmsford Diocesan Board of Finance  Oliver Lukies - Strutt and Parker  (as agent)	Cat 1, 2 and 3	31-32	CA	In contact with landowner via agent who is aware of the Project and its effect on their property. Opportunity to acquire has been discussed and attempts to progress will continue. 12-04-2017 Letter Preferred Route Announcement notification sent	No Change	
			39-50	CAR	17-08-2017 Letter Survey access request sent	No Change	
			42-63	CA	31-10-2017 Letter Order Limits update notification sent	No Change	
			42-66	CA	23-05-2018 Email Correspondence regarding Land Interest Questionnaire	No Change	
						No Change	

CA (Compulsory acquisition), CAR (Compulsory acquisition of rights over land and temporary possession), TP (Temporary possession)  
 CAS (Compulsory acquisition of subsoil), CASTPS (Compulsory acquisition of subsoil and temporary possession of land at the surface)

							This Version:	Version 2.0 (December 2022)	
							Previous Version:	Version 1.0 (October 2022)	
							Change 1		
No.	Land interest name/organisation and land agent's name (if applicable)	Type of interest	Plot(s)	Land requirement	Status of negotiations with land interest			Cell in this row with change	Cell content in previous version
			42-111	CA	20-08-2018	Letter	Land Interest Questionnaire sent	No Change	
			42-115	CAR	09-10-2018	Letter	Section 42 Statutory consultation notification sent	No Change	
			42-116	TP	09-10-2018	Letter	Land Interest Questionnaire sent	No Change	
			42-131	CAR	12-11-2018	Email	Correspondence regarding Land Interest Questionnaire	No Change	
			42-136	TP	15-08-2019	Letter	2019 Post-Statutory consultation notification sent	No Change	
					27-01-2020	Letter	Supplementary consultation notification sent	No Change	
					13-07-2020	Letter	Design Refinement consultation notification sent	No Change	

CA (Compulsory acquisition), CAR (Compulsory acquisition of rights over land and temporary possession), TP (Temporary possession)  
 CAS (Compulsory acquisition of subsoil), CASTPS (Compulsory acquisition of subsoil and temporary possession of land at the surface)

						This Version:	Version 2.0 (December 2022)
						Previous Version:	Version 1.0 (October 2022)
						Change 1	
No.	Land interest name/organisation and land agent's name (if applicable)	Type of interest	Plot(s)	Land requirement	Status of negotiations with land interest	Cell in this row with change	Cell content in previous version
916 Cont'd					29-09-2020 Letter An invitation has been sent to negotiate and acquire land interests by voluntary agreement	No Change	
					06-07-2021 Letter Voluntary land access notification sent	No Change	
					11-07-2021 Letter Section 172 notice issued	No Change	
					13-07-2021 Letter Community Impacts consultation notification sent	No Change	
					26-10-2021 Letter An invitation has been sent to negotiate and acquire land interests by voluntary agreement	No Change	
					13-05-2022 Letter Local Refinement consultation notification sent	No Change	
					24-05-2022 Letter Local Refinement consultation extension notification sent	No Change	
					917	The Colyer-Fergusson Charitable Trust Matthew Sawdon - Hobbs Parker (as agent)	Cat 1, 2 and 3
			07-01	CAR	12-04-2017 Letter Preferred Route Announcement notification sent	No Change	
			07-02	CAR	17-08-2017 Letter Survey access request sent	No Change	
			07-03	CA	31-10-2017 Letter Order Limits update notification sent	No Change	
			07-04	CAR	25-06-2018 Letter Land Interest Questionnaire sent	No Change	
			07-05	CAR	20-08-2018 Email Correspondence regarding Land Interest Questionnaire	No Change	
			07-08	CA	20-08-2018 Letter Land Interest Questionnaire sent	No Change	
			07-09	CAR	23-08-2018 Letter Land Interest Questionnaire sent	No Change	
			07-11	CAR	23-08-2018 Email Correspondence regarding Land Interest Questionnaire	No Change	
			07-12	CA	09-10-2018 Letter Section 42 Statutory consultation notification sent	No Change	
			07-15	CAR	15-10-2018 Email Correspondence regarding survey access	No Change	
			08-12	CAR	21-11-2018 Letter Land Interest Questionnaire response	No Change	
			08-13	CAR	29-11-2018 Letter Land Interest Questionnaire response	No Change	
			08-14	CAR	12-12-2018 Email Correspondence regarding Land Interest Questionnaire	No Change	
			08-15	CAR	14-03-2019 Email Correspondence regarding survey works	No Change	
			10-02	TP	15-08-2019 Letter 2019 Post-Statutory consultation notification sent	No Change	
			11-66	CA	27-01-2020 Letter Supplementary consultation notification sent	No Change	
			11-69	TP	07-02-2020 Email Correspondence attaching draft survey licence and survey works	No Change	
			11-73	CAR	16-03-2020 Letter Land Interest Questionnaire sent	No Change	
			11-76	TP	16-03-2020 Email Correspondence regarding survey licence	No Change	

CA (Compulsory acquisition), CAR (Compulsory acquisition of rights over land and temporary possession), TP (Temporary possession)  
CAS (Compulsory acquisition of subsoil), CASTPS (Compulsory acquisition of subsoil and temporary possession of land at the surface)

							This Version:	Version 2.0 (December 2022)
							Previous Version:	Version 1.0 (October 2022)
							Change 1	
No.	Land interest name/organisation and land agent's name (if applicable)	Type of interest	Plot(s)	Land requirement	Status of negotiations with land interest		Cell in this row with change	Cell content in previous version
			12-01	TP	31-03-2020	Email Correspondence regarding survey licence	No Change	
			12-02	CAR	13-07-2020	Letter Design Refinement consultation notification sent	No Change	
			12-03	TP	29-09-2020	Letter An invitation has been sent to negotiate and acquire land interests by voluntary agreement	No Change	
			12-04	TP	02-10-2020	Email Correspondence regarding Project proposals and voluntary agreement	No Change	
			12-05	TP	13-07-2021	Letter Community Impacts consultation notification sent	No Change	
			12-06	CAR	10-08-2021	Letter Land Interest Questionnaire response	No Change	
			12-14	CAR	26-10-2021	Letter An invitation has been sent to negotiate and acquire land interests by voluntary agreement	No Change	
			12-20	CAR	13-12-2021	Letter Landowner engagement notification sent	No Change	

CA (Compulsory acquisition), CAR (Compulsory acquisition of rights over land and temporary possession), TP (Temporary possession)  
 CAS (Compulsory acquisition of subsoil), CASTPS (Compulsory acquisition of subsoil and temporary possession of land at the surface)



						This Version:	Version 2.0 (December 2022)
						Previous Version:	Version 1.0 (October 2022)
						Change 1	
No.	Land interest name/organisation and land agent's name (if applicable)	Type of interest	Plot(s)	Land requirement	Status of negotiations with land interest	Cell in this row with change	Cell content in previous version
917 Cont'd			13-52	CA	05-01-2022 Meeting Discussion regarding updated Project design, Project land requirements and way forwards with new agent	No Change	
			13-58	CA	03-02-2022 Meeting Discussion regarding voluntary agreement	No Change	
			13-62	TP	14-02-2022 Email Correspondence regarding voluntary agreement	No Change	
			13-64	CA	13-05-2022 Letter Local Refinement consultation notification sent	No Change	
			13-65	CAR	24-05-2022 Letter Local Refinement consultation extension notification sent	No Change	
			13-66	TP	04-07-2022 Email Correspondence making an open market offer for land	No Change	
			13-67	CAR	07-09-2022 Email Correspondence from agent advising the land will be placed on open market	No Change	
			13-68	TP		No Change	
			13-69	TP		No Change	
			13-71	CAR		No Change	
			13-73	TP		No Change	
			13-74	CAR		No Change	
			13-75	CAR		No Change	
			13-76	TP		No Change	
			13-77	TP		No Change	
			13-78	TP		No Change	
			13-79	CAR		No Change	
13-80	CA		No Change				
13-81	TP		No Change				
13-82	CA		No Change				
918	The Crown Estate	Cat 2 and 3	All of the interests held by the Crown Estate is in relation to Bona Vacantia interests (dissolved companies). Approaches have been made to the Crown Estate (via their solicitors) with regard to these interests that cover the 17 listed plots which are split over three companies. Of the 17 plots confirmation has been received that 2 have been disclaimed and that they have no vested interest in 9 Plots. The Applicant is working towards resolution of all plots by the end of the Examination.			No Change	
			04-28	TP	12-04-2017 Letter Preferred Route Announcement notification sent	No Change	
			04-123	TP	20-07-2017 Email Correspondence regarding Order Limits and unregistered land	No Change	
			21-10	TP	09-08-2017 Email Correspondence regarding land referencing	No Change	
			21-11	TP	28-08-2018 Letter Land Interest Questionnaire sent	No Change	
			21-14	CAR	11-09-2018 Email Correspondence regarding title ownership	No Change	
			21-15	CAR	18-09-2018 Letter Land Interest Questionnaire response	No Change	
			21-16	CAR	06-11-2019 Email Correspondence sent to inquire the legal status of property previously registered by the following dissolved companies: Livermore Bros. (Builders) Limited, Roxpa Property Co. Limited, John G. Smith (Thurrock) Limited, and H.W.Taylor (Elmhurst) Limited	No Change	
			21-18	TP	11-12-2019 Email Correspondence to chase progress of enquiry	No Change	
38-25	CAR	16-12-2019 Email Correspondence received stating John G Smith (Thurrock) Limited case will be recommended to the Treasury Solicitor to disclaim the Crown interest in the land	No Change				

CA (Compulsory acquisition), CAR (Compulsory acquisition of rights over land and temporary possession), TP (Temporary possession)  
 CAS (Compulsory acquisition of subsoil), CASTPS (Compulsory acquisition of subsoil and temporary possession of land at the surface)

							This Version:	Version 2.0 (December 2022)	
							Previous Version:	Version 1.0 (October 2022)	
							Change 1		
No.	Land interest name/organisation and land agent's name (if applicable)	Type of interest	Plot(s)	Land requirement	Status of negotiations with land interest		Cell in this row with change	Cell content in previous version	
918 Cont'd			38-28	TP	16-12-2019	Email	Correspondence received stating Roxpa Property Co. Limited case will be recommended to the Treasury Solicitor to disclaim the Crown interest in the land	No Change	
			40-01	CA	16-12-2019	Email	Correspondence received stating H.W.Taylor (Elmhurst) Limited case is pending response from Companies House	No Change	
			40-02	CA	20-12-2019	Email	Disclaimer received via email from Treasury Solicitor regarding Roxpa Property Co. Limited and John G. Smith (Thurrock) Limited	No Change	
			41-22	CA	07-01-2020	Email	Disclaimer received via email from Treasury Solicitor regarding Livermore Bros. (Builders) Limited	No Change	
			41-23	CAR	08-01-2020	Email	Disclaimer received via email from Treasury Solicitor regarding H.W.Taylor (Elmhurst) Limited	No Change	
			41-30	TP	15-01-2020	Email	Correspondence enquiring about the legal status of property previously registered by the following dissolved companies: MacPhilbert Limited, Trackfare Limited, Readgrange Limited, Davis Builders & Sons Limited, Blackstone Trade Limited, and Wealden Industrial Construction Limited. Enquires were also made for options held by Thamesgate Regeneration Limited and Thameside Energy Park Limited; cautions held by Mayer, Newman & Company Limited and Mayer Parry (Leeman) Limited; Easements & Covenants held by National Power PLC, Thameside Energy Park Limited, and Williams & Glyn's Trust Company Limited; and restrictions held by London & Continental Stations & Property Ltd	No Change	
			41-32	CAR	27-01-2020	Letter	Supplementary consultation notification sent	No Change	
			41-33	CAR	04-02-2020	Email	Correspondence received clarifying that National Power PLC is not a dissolved entity	No Change	
					28-02-2020	Email	Correspondence received confirming of previous email received and passed to appropriate team	No Change	
					09-03-2020	Email	Disclaimer received via email from Treasury Solicitor regarding Wealden Industrial Construction Limited	No Change	
					10-03-2020	Email	Disclaimer received via email from Treasury Solicitor regarding Blackstone Trade Limited	No Change	
					11-03-2020	Email	Disclaimer received via email from Treasury Solicitor regarding MacPhilbert Limited	No Change	
					12-03-2020	Email	Disclaimer received via email from Treasury Solicitor regarding Readgrange Limited	No Change	
					28-04-2020	Email	Correspondence sent to enquire with Burges Salmon the legal status of 8 previously researched disclaimed titles	No Change	
					12-05-2020	Email	Correspondence received clarifying the Crown Estate's position of escheat on disclaimed land	No Change	
					13-05-2020	Email	Correspondence received clarifying the Crown Estate's position of escheat on disclaimed land	No Change	
					13-07-2020	Letter	Design Refinement consultation notification sent	No Change	
					14-07-2020	Email	Correspondence received clarifying the Crown Estate's position of caution held by dissolved company Mayer, Newman & Company Limited	No Change	
					29-09-2020	Letter	An invitation has been sent to negotiate and acquire land interests by voluntary agreement	No Change	
					06-10-2020	Email	Correspondence sent to clarify The Crown Estate's position of other cautions and other legal interests of dissolved companies	No Change	
		13-07-2021	Letter	Community Impacts consultation notification sent	No Change				
		26-10-2021	Letter	An invitation has been sent to negotiate and acquire land interests by voluntary agreement	No Change				
		13-05-2022	Letter	Local Refinement consultation notification sent	No Change				
		24-05-2022	Letter	Local Refinement consultation extension notification sent	No Change				

CA (Compulsory acquisition), CAR (Compulsory acquisition of rights over land and temporary possession), TP (Temporary possession)  
 CAS (Compulsory acquisition of subsoil), CASTPS (Compulsory acquisition of subsoil and temporary possession of land at the surface)

						This Version:	Version 2.0 (December 2022)
						Previous Version:	Version 1.0 (October 2022)
						Change 1	
No.	Land interest name/organisation and land agent's name (if applicable)	Type of interest	Plot(s)	Land requirement	Status of negotiations with land interest	Cell in this row with change	Cell content in previous version
					01-09-2022 Letter Landowner engagement notification sent	No Change	

CA (Compulsory acquisition), CAR (Compulsory acquisition of rights over land and temporary possession), TP (Temporary possession)  
 CAS (Compulsory acquisition of subsoil), CASTPS (Compulsory acquisition of subsoil and temporary possession of land at the surface)

						This Version:	Version 2.0 (December 2022)	
						Previous Version:	Version 1.0 (October 2022)	
						Change 1		
No.	Land interest name/organisation and land agent's name (if applicable)	Type of interest	Plot(s)	Land requirement	Status of negotiations with land interest	Cell in this row with change	Cell content in previous version	
919	The Incumbent of The Benefice of Chadwell St Mary in the County of Essex in the Diocese of Chelmsford and His Successors	Cat 1 and 3	25-27	CAR	An invitation to negotiate and acquire land interests by voluntary agreement has been sent by letter.	No Change		
					27-01-2020 Letter Supplementary consultation notification sent			
					13-07-2020 Letter Design Refinement consultation notification sent			
					29-09-2020 Letter An invitation has been sent to negotiate and acquire land interests by voluntary agreement			
					13-07-2021 Letter Community Impacts consultation notification sent			
					26-10-2021 Letter An invitation has been sent to negotiate and acquire land interests by voluntary agreement			
					13-05-2022 Letter Local Refinement consultation notification sent			
					24-05-2022 Letter Local Refinement consultation extension notification sent			
920	The King's Most Excellent Majesty in Right of His Duchy of Lancaster	Cat 2 and 3	23-92	CA	This entry is in relation to Bona Vacantia interests held by the Duchy in relation to the dissolved company Mayer Parry (Leeman) Ltd. The Applicant is in correspondence with the Duchy's Solicitors, Farrer & Co with regard to these interests and hopes to obtain disclaimers for the interests before the end of examination.	No Change		
				30-06-2022 Email Correspondence to solicitors regarding the position of Mayer Parry (Leeman) Ltd				
				23-94	CA			01-07-2022 Letter Correspondence received from solicitors confirming next steps
				23-97	CAR			
				23-114	TP			
23-122	TP							
921	the late Judith Moxham	Cat 1 and 3	10-06	CAR	An invitation to negotiate and acquire land interests by voluntary agreement has been sent by letter.	No Change		
				01-02-2022 Letter Environmental compensation landowner engagement notification sent				
				10-07	CAR			14-02-2022 Letter Land Interest Questionnaire sent
				23-02-2022 Letter Land Interest Questionnaire response				
				10-03-2022 Letter Land Interest Questionnaire sent				
				13-05-2022 Letter Local Refinement consultation notification sent				
				24-05-2022 Letter Local Refinement consultation extension notification sent				
				07-09-2022 Letter An invitation has been sent to negotiate and acquire land interests by voluntary agreement				
922	The London Cremation Company PLC	Cat 1 and 3	13-72	CAR	An invitation has been sent to negotiate and acquire subsoil interests up to the half-width of the highway by voluntary agreement and would be progressed if requested.	No Change		
				31-10-2017 Letter Order Limits update notification sent				
				18-01-2018 Email Correspondence regarding survey access				
				23-01-2018 Email Correspondence regarding survey works				
				02-02-2018 Email Correspondence regarding survey access				

CA (Compulsory acquisition), CAR (Compulsory acquisition of rights over land and temporary possession), TP (Temporary possession)  
 CAS (Compulsory acquisition of subsoil), CASTPS (Compulsory acquisition of subsoil and temporary possession of land at the surface)

						This Version:	Version 2.0 (December 2022)
						Previous Version:	Version 1.0 (October 2022)
						Change 1	
No.	Land interest name/organisation and land agent's name (if applicable)	Type of interest	Plot(s)	Land requirement	Status of negotiations with land interest	Cell in this row with change	Cell content in previous version
					28-03-2018 Email Correspondence regarding survey works		
					08-08-2018 Email Correspondence requesting survey access	No Change	
					20-08-2018 Letter Land Interest Questionnaire sent	No Change	
						No Change	

CA (Compulsory acquisition), CAR (Compulsory acquisition of rights over land and temporary possession), TP (Temporary possession)  
 CAS (Compulsory acquisition of subsoil), CASTPS (Compulsory acquisition of subsoil and temporary possession of land at the surface)

						This Version:	Version 2.0 (December 2022)
						Previous Version:	Version 1.0 (October 2022)
						Change 1	
No.	Land interest name/organisation and land agent's name (if applicable)	Type of interest	Plot(s)	Land requirement	Status of negotiations with land interest	Cell in this row with change	Cell content in previous version
922 Cont'd					24-10-2018 Letter Section 42 Statutory consultation notification sent		
					11-09-2019 Email Correspondence requesting survey access	No Change	
					27-01-2020 Letter Supplementary consultation notification sent	No Change	
					13-07-2020 Letter Design Refinement consultation notification sent	No Change	
					29-09-2020 Letter An invitation has been sent to negotiate and acquire land interests by voluntary agreement	No Change	
					13-07-2021 Letter Community Impacts consultation notification sent	No Change	
					26-10-2021 Letter An invitation has been sent to negotiate and acquire land interests by voluntary agreement	No Change	
					13-05-2022 Letter Local Refinement consultation notification sent	No Change	
					24-05-2022 Letter Local Refinement consultation extension notification sent	No Change	
923	The Mayor's Office for Policing and Crime JonathanáScott?Smith - Knight Frank <i>(as agent)</i>	Cat 1, 2 and 3	15-01	TP	The Applicant is in contact with the landowner and agent who are aware of the Project's impact on the property and requirement for temporary use of land.		
					12-04-2017 Email Correspondence regarding Preferred Route Announcement	No Change	
					12-04-2017 Letter Preferred Route Announcement notification sent	No Change	
					20-04-2017 Email Correspondence requesting a meeting	No Change	
					17-05-2017 Meeting Discussion regarding the Preferred Route Announcement and engagement going forward	No Change	
					30-05-2017 Email Correspondence attaching draft minutes of a meeting	No Change	
					06-06-2017 Email Correspondence attaching minutes of a meeting	No Change	
					28-07-2017 Email Correspondence attaching minutes of a meeting	No Change	
					31-10-2017 Letter Order Limits update notification sent	No Change	
					25-06-2018 Email Correspondence regarding Land Interest Questionnaire assistance	No Change	
					25-06-2018 Letter Land Interest Questionnaire sent	No Change	
					20-08-2018 Letter Land Interest Questionnaire sent	No Change	
					12-11-2018 Email Correspondence attaching Land Interest Questionnaire	No Change	
					12-11-2018 Letter Land Interest Questionnaire sent	No Change	
					11-12-2018 Email Correspondence regarding Land Interest Questionnaire response	No Change	
					10-04-2019 Meeting Discussion regarding design change and temporary works on the land within their leasehold interest	No Change	
15-08-2019 Letter 2019 Post-Statutory consultation notification sent	No Change						
22-10-2019 Phone Call Conversation regarding Land Interest Questionnaire	No Change						

CA (Compulsory acquisition), CAR (Compulsory acquisition of rights over land and temporary possession), TP (Temporary possession)  
 CAS (Compulsory acquisition of subsoil), CASTPS (Compulsory acquisition of subsoil and temporary possession of land at the surface)

						This Version:	Version 2.0 (December 2022)
						Previous Version:	Version 1.0 (October 2022)
						Change 1	
No.	Land interest name/organisation and land agent's name (if applicable)	Type of interest	Plot(s)	Land requirement	Status of negotiations with land interest	Cell in this row with change	Cell content in previous version
					13-11-2019 Meeting Discussion regarding design change and temporary works on the land within their leasehold interest	No Change	
					27-01-2020 Letter Correspondence regarding Supplementary consultation	No Change	
					27-01-2020 Letter Supplementary consultation notification sent	No Change	
					16-03-2020 Letter Land Interest Questionnaire sent	No Change	
					13-07-2020 Letter Design Refinement consultation notification sent	No Change	
					22-07-2020 Email Correspondence regarding Project design	No Change	
					07-08-2020 Email Correspondence regarding concerns about the Project	No Change	

CA (Compulsory acquisition), CAR (Compulsory acquisition of rights over land and temporary possession), TP (Temporary possession)  
 CAS (Compulsory acquisition of subsoil), CASTPS (Compulsory acquisition of subsoil and temporary possession of land at the surface)

						This Version:	Version 2.0 (December 2022)
						Previous Version:	Version 1.0 (October 2022)
						Change 1	
No.	Land interest name/organisation and land agent's name (if applicable)	Type of interest	Plot(s)	Land requirement	Status of negotiations with land interest	Cell in this row with change	Cell content in previous version
923 Cont'd					07-08-2020 Meeting Discussion regarding design change and temporary works on the land within their leasehold interest	No Change	
					14-08-2020 Meeting Discussion regarding revised access options	No Change	
					07-10-2020 Email Correspondence regarding Project update	No Change	
					24-11-2020 Meeting Discussion regarding Development Consent Order	No Change	
					11-01-2021 Letter Land Interest Questionnaire sent	No Change	
					01-02-2021 Meeting Discussion regarding Project design update	No Change	
					17-02-2021 Letter Land Interest Questionnaire response	No Change	
					10-03-2021 Email Correspondence regarding traffic modelling	No Change	
					09-04-2021 Email Correspondence regarding proposed habitat enhancement works	No Change	
					14-04-2021 Meeting Discussion regarding proposed habitat enhancement works	No Change	
					13-07-2021 Letter Community Impacts consultation notification sent	No Change	
					28-03-2022 Meeting Discussion regarding Project	No Change	
					05-04-2022 Meeting Discussion regarding Project	No Change	
					13-05-2022 Letter Local Refinement consultation notification sent	No Change	
					24-05-2022 Letter Local Refinement consultation extension notification sent	No Change	
924	The Mill Hill School Foundation	Cat 1, 2 and 3	03-04	TP	The Applicant has invited the interested party to consult on a statutory basis. The ownership of the school has recently been transferred from Cobham Hall to The Mill Hill School Foundation. The Applicant carried out engagement with Cobham Hall to mitigate impact on the school and the Applicant will progress this further with the new owner.	No Change	
					12-06-2017 Email Correspondence regarding survey access	No Change	
					03-07 CAR 16-10-2017 Email Correspondence regarding survey access	No Change	
					03-08 TP 31-10-2017 Letter Order Limits update notification sent	No Change	
					03-11 CA 23-11-2017 Letter Correspondence regarding request for survey access	No Change	
					03-15 CA 30-11-2017 Phone Call Conversation regarding survey access	No Change	
					03-16 CAR 10-05-2018 Phone Call Conversation regarding survey access	No Change	
					03-17 CAR 20-08-2018 Letter Land Interest Questionnaire sent	No Change	
					03-18 CA 14-11-2018 Phone Call Conversation regarding Land Interest Questionnaire	No Change	
					03-20 CA 11-02-2019 Phone Call Conversation regarding survey access	No Change	
					03-22 CA 29-07-2019 Phone Call Conversation regarding survey works	No Change	
					03-23 CA 22-11-2019 Email Correspondence regarding survey works	No Change	

CA (Compulsory acquisition), CAR (Compulsory acquisition of rights over land and temporary possession), TP (Temporary possession)  
 CAS (Compulsory acquisition of subsoil), CASTPS (Compulsory acquisition of subsoil and temporary possession of land at the surface)



							This Version:	Version 2.0 (December 2022)
							Previous Version:	Version 1.0 (October 2022)
							Change 1	
No.	Land interest name/organisation and land agent's name (if applicable)	Type of interest	Plot(s)	Land requirement	Status of negotiations with land interest		Cell in this row with change	Cell content in previous version
			03-24	CA	03-02-2020	Email	Correspondence regarding survey works	No Change
			03-25	CA	14-02-2020	Email	Correspondence regarding survey works	No Change
			03-34	CA	04-05-2020	Email	Correspondence regarding survey works	No Change
			03-36	TP	14-07-2020	Email	Correspondence regarding consultation	No Change
			03-37	CA	29-09-2020	Letter	An invitation has been sent to negotiate and acquire land interests by voluntary agreement	No Change
			03-43	CA	26-10-2020	Email	Correspondence regarding interest in voluntary agreement	No Change
			03-52	CA	04-11-2020	Email	Correspondence regarding Project update	No Change
			03-55	CA	25-06-2021	Email	Correspondence regarding voluntary agreement and fee policy	No Change

CA (Compulsory acquisition), CAR (Compulsory acquisition of rights over land and temporary possession), TP (Temporary possession)  
 CAS (Compulsory acquisition of subsoil), CASTPS (Compulsory acquisition of subsoil and temporary possession of land at the surface)

						This Version:	Version 2.0 (December 2022)
						Previous Version:	Version 1.0 (October 2022)
						Change 1	
No.	Land interest name/organisation and land agent's name (if applicable)	Type of interest	Plot(s)	Land requirement	Status of negotiations with land interest	Cell in this row with change	Cell content in previous version
924 Cont'd			03-56	CA	14-07-2021 Email Correspondence regarding Community Impacts consultation		
			03-58	CA	15-02-2022 Email Correspondence regarding proposed Non-Motorised User routes	No Change	
			03-59	CA	16-03-2022 Email Correspondence regarding Local Refinement consultation	No Change	
			03-64	CA	30-03-2022 Email Correspondence regarding survey access request	No Change	
			03-70	CA	19-04-2022 Email Correspondence requesting a meeting	No Change	
			03-80	TP	28-04-2022 Email Correspondence requesting a meeting	No Change	
			03-87	CAR	12-05-2022 Email Correspondence regarding Local Refinement consultation	No Change	
			03-90	CA	18-05-2022 Meeting Discussion regarding Project update and utility works	No Change	
			03-99	CA	25-05-2022 Email Correspondence regarding voluntary agreement	No Change	
			03-100	CA	23-06-2022 Meeting Discussion regarding Project update and utility works	No Change	
			03-104	CA	30-06-2022 Email Correspondence attaching minutes of a meeting	No Change	
			03-105	CA	18-08-2022 Letter Local Refinement Consultation notification sent	No Change	
			03-106	CA	01-09-2022 Letter Landowner engagement notification sent	No Change	
			03-107	CA		No Change	
			03-119	CA		No Change	
			03-123	CA		No Change	
			03-147	CA		No Change	
			03-148	CA		No Change	
			03-149	CA		No Change	
			03-152	CA		No Change	
			04-28	TP		No Change	
			04-123	TP		No Change	
			04-175	CA		No Change	
			04-179	CA		No Change	
			04-185	CA		No Change	
			04-186	CA		No Change	
04-191	CA		No Change				
04-198	CA		No Change				

CA (Compulsory acquisition), CAR (Compulsory acquisition of rights over land and temporary possession), TP (Temporary possession)  
 CAS (Compulsory acquisition of subsoil), CASTPS (Compulsory acquisition of subsoil and temporary possession of land at the surface)

						This Version:	Version 2.0 (December 2022)
						Previous Version:	Version 1.0 (October 2022)
						Change 1	
No.	Land interest name/organisation and land agent's name (if applicable)	Type of interest	Plot(s)	Land requirement	Status of negotiations with land interest	Cell in this row with change	Cell content in previous version
			04-200	TP		No Change	
			04-203	CA		No Change	
			04-208	CA		No Change	
			04-257	TP		No Change	
			04-258	TP		No Change	
			04-259	CAR		No Change	
			04-260	CA		No Change	
			05-08	CAR		No Change	

CA (Compulsory acquisition), CAR (Compulsory acquisition of rights over land and temporary possession), TP (Temporary possession)  
 CAS (Compulsory acquisition of subsoil), CASTPS (Compulsory acquisition of subsoil and temporary possession of land at the surface)

						This Version:	Version 2.0 (December 2022)
						Previous Version:	Version 1.0 (October 2022)
						Change 1	
No.	Land interest name/organisation and land agent's name (if applicable)	Type of interest	Plot(s)	Land requirement	Status of negotiations with land interest	Cell in this row with change	Cell content in previous version
925	The National Sea Training Trust  Edmund Brookes <i>(as agent)</i>	Cat 1, 2 and 3	15-04	TP	The Applicant has been engaging directly with the landowner on Project land requirements, attempting to offer reassurance through the sale process to a third party. The Applicant is aware that the landowner is in the process of selling these plots to North West Kent College of Technology.		
					17-07-2018 Phone Call Conversation regarding effect of Project on property sale options	No Change	
					20-08-2018 Letter Land Interest Questionnaire sent	No Change	
					20-09-2018 Email Correspondence regarding Land Interest Questionnaire	No Change	
					21-09-2018 Email Correspondence regarding Land Interest Questionnaire	No Change	
					24-09-2018 Letter Land Interest Questionnaire response	No Change	
					09-10-2018 Letter Land Interest Questionnaire sent	No Change	
					14-11-2018 Phone Call Conversation regarding Land Interest Questionnaire	No Change	
					11-12-2018 Email Correspondence regarding Land Interest Questionnaire	No Change	
					29-04-2019 Email Correspondence regarding survey works	No Change	
					15-08-2019 Letter 2019 Post-Statutory consultation notification sent	No Change	
					19-08-2019 Email Correspondence regarding Statutory consultation	No Change	
					19-11-2019 Phone Call Conversation regarding Land Interest Questionnaire and land use plans	No Change	
					27-01-2020 Letter Supplementary consultation notification sent	No Change	
					01-03-2020 Email Correspondence requesting survey access	No Change	
					25-03-2020 Email Correspondence regarding land referencing	No Change	
					13-07-2020 Letter Design Refinement consultation notification sent	No Change	
					29-09-2020 Letter An invitation has been sent to negotiate and acquire land interests by voluntary agreement	No Change	
					13-07-2021 Letter Community Impacts consultation notification sent	No Change	
					20-07-2021 Phone Call Conversation regarding concerns about the Project and land ownership	No Change	
28-07-2021 Email Correspondence regarding land use	No Change						
29-09-2021 Letter Land Interest Questionnaire sent	No Change						
26-10-2021 Letter An invitation has been sent to negotiate and acquire land interests by voluntary agreement	No Change						
29-10-2021 Email Correspondence regarding voluntary agreement	No Change						
08-11-2021 Email Correspondence regarding voluntary agreement	No Change						
02-12-2021 Letter Land Interest Questionnaire response	No Change						
13-05-2022 Letter Local Refinement consultation notification sent	No Change						

CA (Compulsory acquisition), CAR (Compulsory acquisition of rights over land and temporary possession), TP (Temporary possession)  
CAS (Compulsory acquisition of subsoil), CASTPS (Compulsory acquisition of subsoil and temporary possession of land at the surface)

						This Version:	Version 2.0 (December 2022)
						Previous Version:	Version 1.0 (October 2022)
						Change 1	
No.	Land interest name/organisation and land agent's name (if applicable)	Type of interest	Plot(s)	Land requirement	Status of negotiations with land interest	Cell in this row with change	Cell content in previous version
					24-05-2022 Letter Local Refinement consultation extension notification sent		
926	The New College of Cobham	Cat 1 and 3	12-62	TP	An invitation has been sent to negotiate and acquire land interests by voluntary agreement.	No Change	
					18-08-2022 Letter Local Refinement Consultation notification sent	No Change	
					07-09-2022 Letter An invitation has been sent to negotiate and acquire land interests by voluntary agreement	No Change	

CA (Compulsory acquisition), CAR (Compulsory acquisition of rights over land and temporary possession), TP (Temporary possession)  
 CAS (Compulsory acquisition of subsoil), CASTPS (Compulsory acquisition of subsoil and temporary possession of land at the surface)

						This Version:	Version 2.0 (December 2022)
						Previous Version:	Version 1.0 (October 2022)
						Change 1	
No.	Land interest name/organisation and land agent's name (if applicable)	Type of interest	Plot(s)	Land requirement	Status of negotiations with land interest	Cell in this row with change	Cell content in previous version
927	The Occupier 11 Gammonfields Way	Cat 1	29-40	CA	Occupier at Gammonfields Way Travellers site. Occupied by way of a licence agreement from Thurrock Council. On site consultation events have been held and attended by Thurrock Council representatives and members of the travelling community to seek feedback on alternative relocation options for this site. During COVID-19 options and engagement were shared via a private Facebook Group as well as engagement by the Traveller Liaison Officer for Thurrock Council. New site agreed in principle by both Thurrock as the Freeholder and by the occupiers. All occupiers will be relocated onto the new site and discussions are ongoing to agree the final details of the design of the site layout. This will enable an indicative plan to be agreed.		
					27-11-2018 Meeting On site consultation event		
					03-02-2020 Meeting On site consultation event		
					24-02-2020 Meeting On site consultation event		
					13-07-2020 Meeting On site consultation event		
					07-07-2022 Letter Engagement seeking feedback on proposals for final site and pitch layout		
						No Change	
928	The Occupier 13 Gammonfields Way	Cat 1	29-40	CA	Occupier at Gammonfields Way Travellers site. Occupied by way of a licence agreement from Thurrock Council. On site consultation events have been held and attended by Thurrock Council representatives and members of the travelling community to seek feedback on alternative relocation options for this site. During COVID-19 options and engagement were shared via a private Facebook Group as well as engagement by the Traveller Liaison Officer for Thurrock Council. New site agreed in principle by both Thurrock as the Freeholder and by the occupiers. All occupiers will be relocated onto the new site and discussions are ongoing to agree the final details of the design of the site layout. This will enable an indicative plan to be agreed.		
					31-10-2017 Letter Order Limits update notification sent		
					27-11-2018 Meeting On site consultation event		
					03-02-2020 Meeting On site consultation event		
					24-02-2020 Meeting On site consultation event		
					13-07-2020 Meeting On site consultation event		
					07-07-2022 Letter Engagement seeking feedback on proposals for final site and pitch layout		
	No Change						
929	The Occupier 18 Gammonfields Way	Cat 1	29-40	CA	Occupier at Gammonfields Way Travellers site. Occupied by way of a licence agreement from Thurrock Council. On site consultation events have been held and attended by Thurrock Council representatives and members of the travelling community to seek feedback on alternative relocation options for this site. During COVID-19 options and engagement were shared via a private Facebook Group as well as engagement by the Traveller Liaison Officer for Thurrock Council. New site agreed in principle by both Thurrock as the Freeholder and by the occupiers. All occupiers will be relocated onto the new site and discussions are ongoing to agree the final details of the design of the site layout. This will enable an indicative plan to be agreed.		
					31-10-2017 Letter Order Limits update notification sent		
					27-11-2018 Meeting On site consultation event		
					03-02-2020 Meeting On site consultation event		
					24-02-2020 Meeting On site consultation event		
					13-07-2020 Meeting On site consultation event		
					07-07-2022 Letter Engagement seeking feedback on proposals for final site and pitch layout		
	No Change						

CA (Compulsory acquisition), CAR (Compulsory acquisition of rights over land and temporary possession), TP (Temporary possession)  
 CAS (Compulsory acquisition of subsoil), CASTPS (Compulsory acquisition of subsoil and temporary possession of land at the surface)

						This Version:	Version 2.0 (December 2022)
						Previous Version:	Version 1.0 (October 2022)
						Change 1	
No.	Land interest name/organisation and land agent's name (if applicable)	Type of interest	Plot(s)	Land requirement	Status of negotiations with land interest	Cell in this row with change	Cell content in previous version
930	The Occupier 19 Gammonfields Way	Cat 1	29-40	CA	Occupier at Gammonfields Way Travellers site. Occupied by way of a licence agreement from Thurrock Council. On site consultation events have been held and attended by Thurrock Council representatives and members of the travelling community to seek feedback on alternative relocation options for this site. During COVID-19 options and engagement were shared via a private Facebook Group as well as engagement by the Traveller Liaison Officer for Thurrock Council. New site agreed in principle by both Thurrock as the Freeholder and by the occupiers. All occupiers will be relocated onto the new site and discussions are ongoing to agree the final details of the design of the site layout. This will enable an indicative plan to be agreed.		
					31-10-2017 Letter Order Limits update notification sent		
					27-11-2018 Meeting On site consultation event		
					03-02-2020 Meeting On site consultation event		
					24-02-2020 Meeting On site consultation event		
					13-07-2020 Meeting On site consultation event		
					07-07-2022 Letter Engagement seeking feedback on proposals for final site and pitch layout		
931	The Occupier 2 Gammonfields Way	Cat 1	29-40	CA	Occupier at Gammonfields Way Travellers site. Occupied by way of a licence agreement from Thurrock Council. On site consultation events have been held and attended by Thurrock Council representatives and members of the travelling community to seek feedback on alternative relocation options for this site. During COVID-19 options and engagement were shared via a private Facebook Group as well as engagement by the Traveller Liaison Officer for Thurrock Council. New site agreed in principle by both Thurrock as the Freeholder and by the occupiers. All occupiers will be relocated onto the new site and discussions are ongoing to agree the final details of the design of the site layout. This will enable an indicative plan to be agreed.		
					31-10-2017 Letter Order Limits update notification sent		
					27-11-2018 Meeting On site consultation event		
					03-02-2020 Meeting On site consultation event		
					24-02-2020 Meeting On site consultation event		
					13-07-2020 Meeting On site consultation event		
					07-07-2022 Letter Engagement seeking feedback on proposals for final site and pitch layout		
932	The Occupier 20 Gammonfields Way	Cat 1	29-40	CA	Occupier at Gammonfields Way Travellers site. Occupied by way of a licence agreement from Thurrock Council. On site consultation events have been held and attended by Thurrock Council representatives and members of the travelling community to seek feedback on alternative relocation options for this site. During COVID-19 options and engagement were shared via a private Facebook Group as well as engagement by the Traveller Liaison Officer for Thurrock Council. New site agreed in principle by both Thurrock as the Freeholder and by the occupiers. All occupiers will be relocated onto the new site and discussions are ongoing to agree the final details of the design of the site layout. This will enable an indicative plan to be agreed.		
					31-10-2017 Letter Order Limits update notification sent		
					27-11-2018 Meeting On site consultation event		
					03-02-2020 Meeting On site consultation event		
					24-02-2020 Meeting On site consultation event		
					13-07-2020 Meeting On site consultation event		

CA (Compulsory acquisition), CAR (Compulsory acquisition of rights over land and temporary possession), TP (Temporary possession)  
 CAS (Compulsory acquisition of subsoil), CASTPS (Compulsory acquisition of subsoil and temporary possession of land at the surface)

						This Version:	Version 2.0 (December 2022)
						Previous Version:	Version 1.0 (October 2022)
						Change 1	
No.	Land interest name/organisation and land agent's name (if applicable)	Type of interest	Plot(s)	Land requirement	Status of negotiations with land interest	Cell in this row with change	Cell content in previous version
					07-07-2022 Letter Engagement seeking feedback on proposals for final site and pitch layout	No Change	

CA (Compulsory acquisition), CAR (Compulsory acquisition of rights over land and temporary possession), TP (Temporary possession)  
 CAS (Compulsory acquisition of subsoil), CASTPS (Compulsory acquisition of subsoil and temporary possession of land at the surface)



						This Version:	Version 2.0 (December 2022)
						Previous Version:	Version 1.0 (October 2022)
						Change 1	
No.	Land interest name/organisation and land agent's name (if applicable)	Type of interest	Plot(s)	Land requirement	Status of negotiations with land interest	Cell in this row with change	Cell content in previous version
933	The Occupier 21 Gammonfields Way	Cat 1	29-40	CA	Occupier at Gammonfields Way Travellers site. Occupied by way of a licence agreement from Thurrock Council. On site consultation events have been held and attended by Thurrock Council representatives and members of the travelling community to seek feedback on alternative relocation options for this site. During COVID-19 options and engagement were shared via a private Facebook Group as well as engagement by the Traveller Liaison Officer for Thurrock Council. New site agreed in principle by both Thurrock as the Freeholder and by the occupiers. All occupiers will be relocated onto the new site and discussions are ongoing to agree the final details of the design of the site layout. This will enable an indicative plan to be agreed.		
					31-10-2017 Letter Order Limits update notification sent		
					27-11-2018 Meeting On site consultation event		
					03-02-2020 Meeting On site consultation event		
					24-02-2020 Meeting On site consultation event		
					13-07-2020 Meeting On site consultation event		
					07-07-2022 Letter Engagement seeking feedback on proposals for final site and pitch layout		
					No Change		
934	The Occupier 3 Gammonfields Way	Cat 1	29-40	CA	Occupier at Gammonfields Way Travellers site. Occupied by way of a licence agreement from Thurrock Council. On site consultation events have been held and attended by Thurrock Council representatives and members of the travelling community to seek feedback on alternative relocation options for this site. During COVID-19 options and engagement were shared via a private Facebook Group as well as engagement by the Traveller Liaison Officer for Thurrock Council. New site agreed in principle by both Thurrock as the Freeholder and by the occupiers. All occupiers will be relocated onto the new site and discussions are ongoing to agree the final details of the design of the site layout. This will enable an indicative plan to be agreed.		
					27-11-2018 Meeting On site consultation event		
					03-02-2020 Meeting On site consultation event		
					24-02-2020 Meeting On site consultation event		
					13-07-2020 Meeting On site consultation event		
					07-07-2022 Letter Engagement seeking feedback on proposals for final site and pitch layout		
					No Change		
					No Change		
935	The Occupier 6 Gammonfields Way	Cat 1	29-40	CA	Occupier at Gammonfields Way Travellers site. Occupied by way of a licence agreement from Thurrock Council. On site consultation events have been held and attended by Thurrock Council representatives and members of the travelling community to seek feedback on alternative relocation options for this site. During COVID-19 options and engagement were shared via a private Facebook Group as well as engagement by the Traveller Liaison Officer for Thurrock Council. New site agreed in principle by both Thurrock as the Freeholder and by the occupiers. All occupiers will be relocated onto the new site and discussions are ongoing to agree the final details of the design of the site layout. This will enable an indicative plan to be agreed.		
					31-10-2017 Letter Order Limits update notification sent		
					27-11-2018 Meeting On site consultation event		
					03-02-2020 Meeting On site consultation event		
					24-02-2020 Meeting On site consultation event		
					13-07-2020 Meeting On site consultation event		
					07-07-2022 Letter Engagement seeking feedback on proposals for final site and pitch layout		
					No Change		

CA (Compulsory acquisition), CAR (Compulsory acquisition of rights over land and temporary possession), TP (Temporary possession)  
 CAS (Compulsory acquisition of subsoil), CASTPS (Compulsory acquisition of subsoil and temporary possession of land at the surface)

						This Version:	Version 2.0 (December 2022)
						Previous Version:	Version 1.0 (October 2022)
						Change 1	
No.	Land interest name/organisation and land agent's name (if applicable)	Type of interest	Plot(s)	Land requirement	Status of negotiations with land interest	Cell in this row with change	Cell content in previous version
936	The Occupier 7 Gammonfields Way	Cat 1	29-40	CA	Occupier at Gammonfields Way Travellers site. Occupied by way of a licence agreement from Thurrock Council. On site consultation events have been held and attended by Thurrock Council representatives and members of the travelling community to seek feedback on alternative relocation options for this site. During COVID-19 options and engagement were shared via a private Facebook Group as well as engagement by the Traveller Liaison Officer for Thurrock Council. New site agreed in principle by both Thurrock as the Freeholder and by the occupiers. All occupiers will be relocated onto the new site and discussions are ongoing to agree the final details of the design of the site layout. This will enable an indicative plan to be agreed.		
					31-10-2017 Letter Order Limits update notification sent		
					27-11-2018 Meeting On site consultation event		
					03-02-2020 Meeting On site consultation event		
					24-02-2020 Meeting On site consultation event		
					13-07-2020 Meeting On site consultation event		
					07-07-2022 Letter Engagement seeking feedback on proposals for final site and pitch layout		
937	The Orsett Golf Club Limited Mark Warnett - Carter Jonas (as agent)	Cat 1 and 3	27-01	CAR	Contact has been made with landowner who is aware of the Project and its minor effect on the golf course and discussions on how to mitigate will progress during detailed design.		
					12-04-2017 Letter Preferred Route Announcement notification sent		
					07-08-2017 Phone Call Conversation regarding survey access		
					31-10-2017 Letter Order Limits update notification sent		
					17-11-2017 Meeting Discussion regarding Order Limits update		
					14-05-2018 Letter Land Interest Questionnaire sent		
					02-08-2018 Meeting Discussion regarding Land Interest Questionnaire		
					28-08-2018 Letter Land Interest Questionnaire response		
					09-10-2018 Letter Section 42 Statutory consultation notification sent		
					15-10-2018 Phone Call Conversation regarding effect of Project on property		
					30-04-2019 Email Correspondence regarding survey works		
					15-08-2019 Letter 2019 Post-Statutory consultation notification sent		
					09-09-2019 Email Correspondence regarding survey works		
					27-01-2020 Letter Supplementary consultation notification sent		
					13-02-2020 Email Correspondence regarding survey works		
14-02-2020 Email Correspondence regarding survey works							
21-02-2020 Meeting Discussion regarding consultation update							
25-02-2020 Email Correspondence regarding survey works							

CA (Compulsory acquisition), CAR (Compulsory acquisition of rights over land and temporary possession), TP (Temporary possession)  
 CAS (Compulsory acquisition of subsoil), CASTPS (Compulsory acquisition of subsoil and temporary possession of land at the surface)

						This Version:	Version 2.0 (December 2022)
						Previous Version:	Version 1.0 (October 2022)
						Change 1	
No.	Land interest name/organisation and land agent's name (if applicable)	Type of interest	Plot(s)	Land requirement	Status of negotiations with land interest	Cell in this row with change	Cell content in previous version
					04-03-2020 Email Correspondence regarding survey works	No Change	
					18-03-2020 Email Correspondence requesting survey access	No Change	
					14-04-2020 Email Correspondence regarding survey works	No Change	
					15-06-2020 Email Correspondence regarding survey works	No Change	
					18-06-2020 Email Correspondence regarding survey works	No Change	
					13-07-2020 Letter Design Refinement consultation notification sent	No Change	

CA (Compulsory acquisition), CAR (Compulsory acquisition of rights over land and temporary possession), TP (Temporary possession)  
 CAS (Compulsory acquisition of subsoil), CASTPS (Compulsory acquisition of subsoil and temporary possession of land at the surface)

						This Version:	Version 2.0 (December 2022)
						Previous Version:	Version 1.0 (October 2022)
						Change 1	
No.	Land interest name/organisation and land agent's name (if applicable)	Type of interest	Plot(s)	Land requirement	Status of negotiations with land interest	Cell in this row with change	Cell content in previous version
937 Cont'd					11-09-2020 Email Correspondence regarding survey works	No Change	
					29-09-2020 Letter An invitation has been sent to negotiate and acquire land interests by voluntary agreement	No Change	
					22-10-2020 Email Correspondence regarding interest in voluntary agreement	No Change	
					10-11-2020 Email Correspondence regarding voluntary agreement letter	No Change	
					16-12-2020 Email Correspondence attaching draft minutes of a meeting	No Change	
					11-01-2021 Letter Land Interest Questionnaire sent	No Change	
					13-01-2021 Meeting Discussion regarding Project update and proposals	No Change	
					05-05-2021 Email Correspondence regarding survey works	No Change	
					13-07-2021 Letter Community Impacts consultation notification sent	No Change	
					01-10-2021 Email Correspondence requesting survey access	No Change	
					04-10-2021 Email Correspondence requesting survey access	No Change	
					13-12-2021 Letter Landowner engagement notification sent	No Change	
					30-03-2022 Email Correspondence regarding survey consent form	No Change	
					13-05-2022 Letter Local Refinement consultation notification sent	No Change	
					23-05-2022 Email Correspondence regarding survey works	No Change	
					24-05-2022 Letter Local Refinement consultation extension notification sent	No Change	
					18-07-2022 Meeting Discussion regarding Project proposals and potential voluntary agreement	No Change	
938	The Owner/Occupier 148 High Road	Cat 1 and 3	33-158	CAR	The owner of the benefiting property has an interest in the subsoil adjoining their property up to the half-width of the highway. The benefiting property is unregistered at HM Land Registry, however, the Applicant has been unable to confirm the ownership details of this property.	No Change	
09-10-2018 Letter Land Interest Questionnaire sent					No Change		
939	The Owner/Occupier Belmont	Cat 1 and 3	09-29	TP	The owner of the benefiting property has an interest in the subsoil adjoining their property up to the half-width of the highway. The benefiting property is unregistered at HM Land Registry, however, the Applicant has been unable to confirm the ownership details of this property.	No Change	
08-07-2022 Meeting Door knock of unregistered property to establish ownership					No Change		
940	The Rector of Limehouse	Cat 1, 2 and 3	16-03	TP	An invitation to negotiate and acquire land interests by voluntary agreement has been sent by letter.	No Change	
					13-07-2020 Letter Design Refinement consultation notification sent	No Change	
					29-09-2020 Letter An invitation has been sent to negotiate and acquire land interests by voluntary agreement	No Change	
					04-10-2020 Email Correspondence regarding voluntary agreement letter	No Change	
			16-04	CAR	29-09-2020 Letter An invitation has been sent to negotiate and acquire land interests by voluntary agreement	No Change	
			16-06	TP	04-10-2020 Email Correspondence regarding voluntary agreement letter	No Change	
			16-19	CAR	26-10-2020 Email Correspondence regarding voluntary agreement letter	No Change	

CA (Compulsory acquisition), CAR (Compulsory acquisition of rights over land and temporary possession), TP (Temporary possession)  
 CAS (Compulsory acquisition of subsoil), CASTPS (Compulsory acquisition of subsoil and temporary possession of land at the surface)

							This Version:	Version 2.0 (December 2022)	
							Previous Version:	Version 1.0 (October 2022)	
							Change 1		
No.	Land interest name/organisation and land agent's name (if applicable)	Type of interest	Plot(s)	Land requirement	Status of negotiations with land interest			Cell in this row with change	Cell content in previous version
			16-22	CAR	13-07-2021	Letter	Community Impacts consultation notification sent	No Change	
			16-23	TP	26-10-2021	Letter	An invitation has been sent to negotiate and acquire land interests by voluntary agreement	No Change	
			16-26	TP	13-05-2022	Letter	Local Refinement consultation notification sent	No Change	
			16-29	TP	24-05-2022	Letter	Local Refinement consultation extension notification sent	No Change	
			16-35	TP				No Change	
			16-37	CA				No Change	
			16-38	CA				No Change	

CA (Compulsory acquisition), CAR (Compulsory acquisition of rights over land and temporary possession), TP (Temporary possession)  
 CAS (Compulsory acquisition of subsoil), CASTPS (Compulsory acquisition of subsoil and temporary possession of land at the surface)

						This Version:	Version 2.0 (December 2022)
						Previous Version:	Version 1.0 (October 2022)
						Change 1	
No.	Land interest name/organisation and land agent's name (if applicable)	Type of interest	Plot(s)	Land requirement	Status of negotiations with land interest	Cell in this row with change	Cell content in previous version
940 Cont'd			16-57	CAR		No Change	
			20-02	TP		No Change	
			20-03	TP		No Change	
			20-08	CAR		No Change	
			20-11	CAR		No Change	
			20-26	TP		No Change	
			20-40	TP		No Change	
			20-42	CAR		No Change	
			20-46	TP		No Change	
			20-53	CA		No Change	
			20-62	CA		No Change	
			20-68	CA		No Change	
			21-30	TP		No Change	
			941	The Rochester & Cobham Park Golf Club Limited		Cat 1, 2 and 3	03-04
03-07	CAR	22-05-2017 Email Correspondence regarding survey access			No Change		
03-08	TP	31-10-2017 Letter Order Limits update notification sent			No Change		
03-09	CA	22-02-2018 Email Correspondence regarding survey access			No Change		
03-11	CA	14-05-2018 Letter Land Interest Questionnaire sent			No Change		
03-22	CA	14-06-2018 Letter Land Interest Questionnaire response			No Change		
03-26	CA	28-06-2018 Email Correspondence regarding survey works			No Change		
03-27	CA	20-08-2018 Letter Land Interest Questionnaire sent			No Change		
03-29	CA	04-09-2018 Letter Land Interest Questionnaire response			No Change		
03-30	CA	09-10-2018 Letter Section 42 Statutory consultation notification sent			No Change		
03-31	CA	29-10-2018 Email Correspondence regarding survey works			No Change		
03-32	CA	10-12-2018 Email Correspondence regarding survey works			No Change		
03-33	CAR	05-02-2019 Email Correspondence regarding survey works			No Change		
03-34	CA	13-03-2019 Email Correspondence regarding survey works			No Change		
03-35	CA	24-04-2019 Email Correspondence regarding survey works			No Change		
03-36	TP	07-05-2019 Email Correspondence regarding survey works			No Change		
03-37	CA	13-05-2019 Email Correspondence regarding survey works			No Change		
03-47	CA	20-06-2019 Email Correspondence regarding survey works			No Change		
03-51	CA	23-07-2019 Email Correspondence regarding survey works	No Change				
03-55	CA	15-08-2019 Letter 2019 Post-Statutory consultation notification sent	No Change				

CA (Compulsory acquisition), CAR (Compulsory acquisition of rights over land and temporary possession), TP (Temporary possession)  
 CAS (Compulsory acquisition of subsoil), CASTPS (Compulsory acquisition of subsoil and temporary possession of land at the surface)

						This Version:	Version 2.0 (December 2022)
						Previous Version:	Version 1.0 (October 2022)
						Change 1	
No.	Land interest name/organisation and land agent's name (if applicable)	Type of interest	Plot(s)	Land requirement	Status of negotiations with land interest	Cell in this row with change	Cell content in previous version
			03-61	CA	25-09-2019 Email Correspondence regarding survey works		
			03-70	CA	22-11-2019 Email Correspondence regarding survey works	No Change	
						No Change	

CA (Compulsory acquisition), CAR (Compulsory acquisition of rights over land and temporary possession), TP (Temporary possession)  
 CAS (Compulsory acquisition of subsoil), CASTPS (Compulsory acquisition of subsoil and temporary possession of land at the surface)

						This Version:	Version 2.0 (December 2022)
						Previous Version:	Version 1.0 (October 2022)
						Change 1	
No.	Land interest name/organisation and land agent's name (if applicable)	Type of interest	Plot(s)	Land requirement	Status of negotiations with land interest	Cell in this row with change	Cell content in previous version
941 Cont'd			03-72	CA	27-01-2020 Letter Supplementary consultation notification sent		
			04-257	TP	02-03-2020 Email Correspondence regarding survey works	No Change	
			04-258	TP	13-07-2020 Letter Design Refinement consultation notification sent	No Change	
			04-259	CAR	02-07-2021 Email Correspondence regarding survey works	No Change	
			04-260	CA	13-07-2021 Letter Community Impacts consultation notification sent	No Change	
					26-10-2021 Letter An invitation has been sent to negotiate and acquire land interests by voluntary agreement	No Change	
					29-10-2021 Email Correspondence regarding voluntary agreement letter	No Change	
					06-04-2022 Email Correspondence regarding survey access request	No Change	
					09-05-2022 Email Correspondence regarding survey access request	No Change	
					13-05-2022 Letter Local Refinement consultation notification sent	No Change	
					24-05-2022 Letter Local Refinement consultation extension notification sent	No Change	
					08-06-2022 Email Correspondence regarding survey access request	No Change	
			942	The Rochester Diocesan Society and Board of Finance	Cat 1 and 3	13-63	CAR
16-10-2017 Letter Survey access request sent	No Change						
09-10-2018 Letter Section 42 Statutory consultation notification sent	No Change						
09-10-2018 Letter Land Interest Questionnaire sent	No Change						
08-02-2019 Letter Land Interest Questionnaire reminder sent	No Change						
15-02-2019 Email Correspondence regarding Land Interest Questionnaire	No Change						
20-02-2019 Email Correspondence regarding Land Interest Questionnaire response	No Change						
27-01-2020 Letter Supplementary consultation notification sent	No Change						
17-02-2020 Letter Supplementary consultation clarification sent	No Change						
02-03-2020 Email Correspondence regarding title ownership	No Change						
13-07-2020 Letter Design Refinement consultation notification sent	No Change						
29-09-2020 Letter An invitation has been sent to negotiate and acquire land interests by voluntary agreement	No Change						
17-02-2021 Email Correspondence regarding voluntary agreement	No Change						
13-07-2021 Letter Community Impacts consultation notification sent	No Change						
26-10-2021 Letter An invitation has been sent to negotiate and acquire land interests by voluntary agreement	No Change						

CA (Compulsory acquisition), CAR (Compulsory acquisition of rights over land and temporary possession), TP (Temporary possession)  
 CAS (Compulsory acquisition of subsoil), CASTPS (Compulsory acquisition of subsoil and temporary possession of land at the surface)



						This Version:	Version 2.0 (December 2022)
						Previous Version:	Version 1.0 (October 2022)
						Change 1	
No.	Land interest name/organisation and land agent's name (if applicable)	Type of interest	Plot(s)	Land requirement	Status of negotiations with land interest	Cell in this row with change	Cell content in previous version
					13-05-2022 Letter Local Refinement consultation notification sent		
					24-05-2022 Letter Local Refinement consultation extension notification sent	No Change	
						No Change	
943	The Scout Association Trust Corporation	Cat 1, 2 and 3	23-21	CAR	The Applicant has had correspondence with representatives from the Condovers Scout Activity Centre and has met with them at various consultation events. They are aware of the impact on the site in a small area proposed for utility works. All of the scout camp site previously within the Order Limits for overhead electricity works has been removed following refinements to the design. Discussions with the representatives will progress if required.	No Change	
			23-22	CAR	21-11-2017 Phone Call Conversation with representative from scouts regarding access to land for surveys which was agreed	No Change	
			23-27	CAR	09-10-2018 Letter Land Interest Questionnaire sent	No Change	
					09-10-2018 Letter Section 42 Statutory consultation notification sent	No Change	

CA (Compulsory acquisition), CAR (Compulsory acquisition of rights over land and temporary possession), TP (Temporary possession)  
 CAS (Compulsory acquisition of subsoil), CASTPS (Compulsory acquisition of subsoil and temporary possession of land at the surface)

							This Version:	Version 2.0 (December 2022)				
							Previous Version:	Version 1.0 (October 2022)				
							Change 1					
No.	Land interest name/organisation and land agent's name (if applicable)	Type of interest	Plot(s)	Land requirement	Status of negotiations with land interest			Cell in this row with change	Cell content in previous version			
943 Cont'd			23-31	CAR	23-10-2018	Letter	Land Interest Questionnaire sent	No Change				
			23-34	CAR	19-11-2018	Meeting	Discussion with manager of the Scout Centre and colleagues at Statutory consultation event in Basildon to discuss Project and potential impact on site		No Change			
			23-36	TP	22-11-2018	Phone Call	Conversation regarding Condoovers scout activity centre and potential impact of utility works in the area		No Change			
					11-01-2019	Letter	Land Interest Questionnaire response		No Change			
					14-01-2019	Email	Exchange of correspondence with representatives from the Scout Activity Centre regarding response to Land Interest Questionnaire		No Change			
					26-03-2019	Letter	Land Interest Questionnaire sent		No Change			
					15-08-2019	Letter	2019 Post-Statutory consultation notification sent		No Change			
					28-08-2019	Email	Exchange of correspondence with representatives from the Scout Activity Centre regarding the Project		No Change			
					27-01-2020	Letter	Supplementary consultation notification sent		No Change			
					13-07-2020	Letter	Design Refinement consultation notification sent		No Change			
					07-08-2020	Email	Correspondence with representatives from the Scout Activity Centre regarding changes to the Project proposals at Design Refinement consultation		No Change			
					13-07-2021	Letter	Community Impacts consultation notification sent		No Change			
					26-10-2021	Letter	An invitation has been sent to negotiate and acquire land interests by voluntary agreement		No Change			
					13-05-2022	Letter	Local Refinement consultation notification sent		No Change			
					24-05-2022	Letter	Local Refinement consultation extension notification sent		No Change			
					26-05-2022	Meeting	Discussion regarding Project proposals and effect of Project on property		No Change			
18-09-2022	Email	Correspondence responding to Local Refinement consultation response		No Change								
944	The Secretary of State for Environment Food and Rural Affairs	Cat 1, 2 and 3	03-147	CA	In regular contact with representatives of The Secretary of State for Environment, Food and Rural Affairs (i.e. Forestry Commission as managing agents) who are aware of the Project, Project requirements and its effect on property under The Secretary of State for Environment, Food and Rural Affairs. Negotiation of agreements covering: replacement open space land, a Statement of Common Ground, temporary public access rights and Section 135 Planning Act 2008 consent are ongoing and will continue to be progressed into examination, as necessary.			No Change				
					12-04-2017	Letter	Preferred Route Announcement notification sent	No Change				
					05-01	TP	17-08-2017	Letter	Survey access request sent	No Change		
					05-02	TP	31-10-2017	Letter	Order Limits update notification sent	No Change		
					05-03	TP	20-11-2017	Letter	Survey access request sent	No Change		
					05-05	TP	24-11-2017	Letter	Blight notice received	No Change		
					05-06	TP	21-12-2017	Letter	Correspondence to claimants responding to blight notice	No Change		
					06-53	CA	08-03-2018	Phone Call	Conversation regarding forthcoming meeting on effects of the Project on the Thames Chase Community Forest		No Change	
					06-56	CAR	14-06-2018	Letter	Land Interest Questionnaire sent		No Change	

CA (Compulsory acquisition), CAR (Compulsory acquisition of rights over land and temporary possession), TP (Temporary possession)  
 CAS (Compulsory acquisition of subsoil), CASTPS (Compulsory acquisition of subsoil and temporary possession of land at the surface)

						This Version:	Version 2.0 (December 2022)
						Previous Version:	Version 1.0 (October 2022)
						Change 1	
No.	Land interest name/organisation and land agent's name (if applicable)	Type of interest	Plot(s)	Land requirement	Status of negotiations with land interest	Cell in this row with change	Cell content in previous version
			06-75	TP	25-06-2018 Letter Land Interest Questionnaire sent		
			06-116	TP	19-07-2018 Letter Land Interest Questionnaire response	No Change	
						No Change	

CA (Compulsory acquisition), CAR (Compulsory acquisition of rights over land and temporary possession), TP (Temporary possession)  
 CAS (Compulsory acquisition of subsoil), CASTPS (Compulsory acquisition of subsoil and temporary possession of land at the surface)

						This Version:	Version 2.0 (December 2022)
						Previous Version:	Version 1.0 (October 2022)
						Change 1	
No.	Land interest name/organisation and land agent's name (if applicable)	Type of interest	Plot(s)	Land requirement	Status of negotiations with land interest	Cell in this row with change	Cell content in previous version
944 Cont'd			06-153	TP	06-08-2018 Email Correspondence requesting confirmation on who the agent representative is		
			43-07	CAR	16-08-2018 Phone Call Conversation regarding the Applicant's designated funds	No Change	
			43-08	CA	20-08-2018 Letter Land Interest Questionnaire sent	No Change	
			43-09	CAR	09-10-2018 Letter Section 42 Statutory consultation notification sent	No Change	
			43-10	TP	03-01-2019 Letter Land Interest Questionnaire response	No Change	
			43-18	CAR	25-04-2019 Meeting Discussion regarding Project design	No Change	
			43-19	CAR	03-06-2019 Email Correspondence responding to sewerage enquiry	No Change	
			43-22	CA	15-08-2019 Letter 2019 Post-Statutory consultation notification sent	No Change	
			43-23	CA	27-01-2020 Letter Supplementary consultation notification sent	No Change	
			43-24	CA	01-06-2020 Meeting Discussion with agent regarding proposed survey works and utility works	No Change	
			43-25	CA	09-06-2020 Email Correspondence responding to parking enquiry	No Change	
			43-26	CA	13-07-2020 Letter Design Refinement consultation notification sent	No Change	
			43-27	TP	04-08-2020 Email Correspondence regarding survey licence	No Change	
			43-28	TP	26-08-2020 Email Correspondence seeking to progress discussions on land agreement request for Section 135 letter on behalf of DEFRA	No Change	
			43-29	CA	16-10-2020 Meeting Discussion regarding issues log	No Change	
			43-31	CA	26-10-2020 Email Correspondence regarding Development Consent Order	No Change	
			43-32	CA	20-11-2020 Email Correspondence regarding Project update	No Change	
			43-33	CA	27-11-2020 Email Correspondence regarding Project update and Development Consent Order resubmission	No Change	
			43-34	CA	01-12-2020 Meeting Discussion regarding issues log, effect of Project on property and mitigation	No Change	
			43-35	CAR	04-12-2020 Meeting Discussion regarding engagement, document sharing and feedback	No Change	
43-39	CA	08-12-2020 Meeting Discussion regarding Development Consent Order	No Change				
43-104	CAR	11-01-2021 Letter Land Interest Questionnaire sent	No Change				
43-105	CAR	22-01-2021 Email Correspondence regarding Project update and request for a discussion of Statement of Common Ground	No Change				
43-106	CAR	22-02-2021 Email Correspondence regarding draft outline of landscape and ecology management plan and request for review and comment	No Change				
43-107	CAR	24-02-2021 Meeting Discussion regarding issues log, effect of Project on property, mitigation and utilities	No Change				
43-108	CAR	01-03-2021 Email Correspondence regarding request for a meeting	No Change				
43-109	CAR	12-03-2021 Meeting Discussion regarding utilities design update	No Change				

CA (Compulsory acquisition), CAR (Compulsory acquisition of rights over land and temporary possession), TP (Temporary possession)  
 CAS (Compulsory acquisition of subsoil), CASTPS (Compulsory acquisition of subsoil and temporary possession of land at the surface)

							This Version:	Version 2.0 (December 2022)	
							Previous Version:	Version 1.0 (October 2022)	
							Change 1		
No.	Land interest name/organisation and land agent's name (if applicable)	Type of interest	Plot(s)	Land requirement	Status of negotiations with land interest			Cell in this row with change	Cell content in previous version
			43-110	CAR	01-04-2021	Meeting	Discussion regarding issues log, effect of Project on property and mitigation	No Change	
			43-111	CAR	30-04-2021	Email	Correspondence regarding Project update, Development Consent Order resubmission and request for meeting to discuss Statement of Common Ground	No Change	
			44-01	CAR	10-05-2021	Meeting	Order Limits update	No Change	
			44-05	CAR	17-05-2021	Meeting	Discussion regarding survey works	No Change	
			44-08	CAR	17-06-2021	Email	Correspondence regarding Project update	No Change	
			44-12	CA	13-07-2021	Letter	Community Impacts consultation notification sent	No Change	
			44-25	CA	13-08-2021	Meeting	Discussion regarding effect of Project on property and utilities	No Change	

CA (Compulsory acquisition), CAR (Compulsory acquisition of rights over land and temporary possession), TP (Temporary possession)  
 CAS (Compulsory acquisition of subsoil), CASTPS (Compulsory acquisition of subsoil and temporary possession of land at the surface)

							This Version:	Version 2.0 (December 2022)		
							Previous Version:	Version 1.0 (October 2022)		
							Change 1			
No.	Land interest name/organisation and land agent's name (if applicable)	Type of interest	Plot(s)	Land requirement	Status of negotiations with land interest			Cell in this row with change	Cell content in previous version	
944 Cont'd			44-27	CA	13-12-2021	Letter	Landowner engagement notification sent			
			44-39	CA	16-03-2022	Meeting	Discussion regarding issues log, effect of Project on property and mitigation		No Change	
			44-48	CA	01-04-2022	Email	Correspondence regarding survey payment		No Change	
			44-51	CA	10-05-2022	Meeting	Discussion regarding issues log, effect of Project on property, mitigation and Non-Motorised User routes		No Change	
			44-59	CA	13-05-2022	Letter	Local Refinement consultation notification sent		No Change	
			44-64	TP	23-05-2022	Email	Correspondence regarding survey access request		No Change	
			44-73	TP	24-05-2022	Letter	Local Refinement consultation extension notification sent		No Change	
			46-04	CAR	07-06-2022	Email	Correspondence regarding survey access request		No Change	
			46-06	CAR	09-06-2022	Meeting	Discussion regarding Non-Motorised User routes		No Change	
			46-08	CAR	21-06-2022	Email	Correspondence regarding survey access request		No Change	
			46-09	CAR	23-06-2022	Email	Correspondence regarding Order Limits and Non-Motorised User routes		No Change	
			46-11	CAR	28-06-2022	Meeting	Discussion regarding Non-Motorised User routes		No Change	
			46-12	CAR	29-06-2022	Email	Correspondence regarding survey payment		No Change	
			46-18	CA	21-07-2022	Email	Correspondence regarding Statement of Common Ground		No Change	
			46-21	CA	28-07-2022	Meeting	Discussion regarding Statement of Common Ground, issues log, effect of Project on property and mitigation		No Change	
			46-25	CAR	10-08-2022	Email	Correspondence regarding Project design and utilities		No Change	
			46-26	CAR	18-08-2022	Email	Correspondence detailing replacement open space provision and requesting confirmation of agreement thereto		No Change	
			46-55	CAR	22-08-2022	Email	Correspondence responding to agent queries on compulsory acquisition rights sought, impact on Forestry England land and provision of replacement open space land		No Change	
			47-01	CA	01-09-2022	Letter	Landowner engagement notification sent		No Change	
			47-10	CA	21-09-2022	Email	Correspondence to agent regarding permission for proposed UKPN utilities works in advance of Development Consent Order award		No Change	
			47-26	CAR	23-09-2022	Email	Correspondence to agent and landowner attaching Thames Chase visitor survey report		No Change	
			48-03	CA			No Change			
			48-04	CA			No Change			
			48-05	CA			No Change			
			48-06	CA			No Change			
945	The Secretary of State for Health and Social Care	Cat 2 and 3			The Applicant has invited the interested party to consult on a statutory basis. Discussion regarding Section 135 Planning Act 2008 consent are ongoing and will continue to be progressed into examination, as necessary.					
44-30			CA	15-08-2019	Letter	2019 Post-Statutory consultation notification sent		No Change		
44-33			CA	30-08-2019	Email	Correspondence regarding land interests		No Change		
45-76			CA	11-05-2022	Letter	Landowner engagement notification sent		No Change		

CA (Compulsory acquisition), CAR (Compulsory acquisition of rights over land and temporary possession), TP (Temporary possession)  
 CAS (Compulsory acquisition of subsoil), CASTPS (Compulsory acquisition of subsoil and temporary possession of land at the surface)

						This Version:	Version 2.0 (December 2022)
						Previous Version:	Version 1.0 (October 2022)
						Change 1	
No.	Land interest name/organisation and land agent's name (if applicable)	Type of interest	Plot(s)	Land requirement	Status of negotiations with land interest	Cell in this row with change	Cell content in previous version
			45-81	CA	13-05-2022 Letter Local Refinement consultation notification sent		
			45-86	CA		No Change	
			45-90	CA		No Change	

CA (Compulsory acquisition), CAR (Compulsory acquisition of rights over land and temporary possession), TP (Temporary possession)  
 CAS (Compulsory acquisition of subsoil), CASTPS (Compulsory acquisition of subsoil and temporary possession of land at the surface)

						This Version:	Version 2.0 (December 2022)
						Previous Version:	Version 1.0 (October 2022)
						Change 1	
No.	Land interest name/organisation and land agent's name (if applicable)	Type of interest	Plot(s)	Land requirement	Status of negotiations with land interest	Cell in this row with change	Cell content in previous version
945 Cont'd			45-95	CA		No Change	
			45-96	CA		No Change	
			45-99	CAR		No Change	
			45-100	CAR		No Change	
			45-101	CA		No Change	
			45-103	CA		No Change	
			45-104	CA		No Change	
			45-105	TP		No Change	
			45-113	CA		No Change	
			45-119	CA		No Change	
			45-127	CA		No Change	
			46-35	CA		No Change	
			46-38	CA		No Change	
			46-49	CA		No Change	
			46-51	CA		No Change	
			46-52	TP		No Change	
			46-53	CA		No Change	
			47-01	CA		No Change	
			48-03	CA		No Change	
			48-04	CA		No Change	
48-05	CA	No Change					
48-06	CA	No Change					
946	The Secretary of State for Transport	Cat 1, 2 and 3	03-04	TP	The Applicant has been in contact with the landowner who are aware of the Project's impact on their land. Discussions are taking place with regard to voluntary acquisition/Section 135 consent. The Applicant aims to conclude discussions prior to the close of examination. 12-04-2017 Letter Preferred Route Announcement notification sent	No Change	
			03-07	CAR	04-05-2017 Letter Survey access request sent	No Change	
			03-08	TP	16-10-2017 Letter Survey access request sent	No Change	
			03-11	CA	31-10-2017 Letter Order Limits update notification sent	No Change	
			03-15	CA	20-08-2018 Letter Land Interest Questionnaire sent	No Change	
			03-22	CA	26-09-2018 Meeting Discussion regarding their interest in HS1	No Change	
			03-26	CA	09-10-2018 Letter Section 42 Statutory consultation notification sent	No Change	
			03-27	CA	15-10-2018 Letter Land Interest Questionnaire response	No Change	
			03-30	CA	27-01-2020 Letter Supplementary consultation notification sent	No Change	
			03-31	CA	11-05-2020 Meeting Discussion regarding their interest in HS1	No Change	
			03-32	CA	05-06-2020 Meeting Discussion regarding their interest in HS1	No Change	

CA (Compulsory acquisition), CAR (Compulsory acquisition of rights over land and temporary possession), TP (Temporary possession)  
 CAS (Compulsory acquisition of subsoil), CASTPS (Compulsory acquisition of subsoil and temporary possession of land at the surface)



						This Version:	Version 2.0 (December 2022)
						Previous Version:	Version 1.0 (October 2022)
						Change 1	
No.	Land interest name/organisation and land agent's name (if applicable)	Type of interest	Plot(s)	Land requirement	Status of negotiations with land interest	Cell in this row with change	Cell content in previous version
			03-33	CAR	13-07-2020 Letter Design Refinement consultation notification sent	No Change	

CA (Compulsory acquisition), CAR (Compulsory acquisition of rights over land and temporary possession), TP (Temporary possession)  
 CAS (Compulsory acquisition of subsoil), CASTPS (Compulsory acquisition of subsoil and temporary possession of land at the surface)

						This Version:	Version 2.0 (December 2022)
						Previous Version:	Version 1.0 (October 2022)
						Change 1	
No.	Land interest name/organisation and land agent's name (if applicable)	Type of interest	Plot(s)	Land requirement	Status of negotiations with land interest	Cell in this row with change	Cell content in previous version
946 Cont'd			03-34	CA	19-01-2021 Letter Land Interest Questionnaire sent		
			03-35	CA	13-07-2021 Letter Community Impacts consultation notification sent	No Change	
			03-36	TP	13-05-2022 Letter Local Refinement consultation notification sent	No Change	
			03-37	CA	24-05-2022 Letter Local Refinement consultation extension notification sent	No Change	
			03-47	CA	01-09-2022 Letter Landowner engagement notification sent	No Change	
			03-51	CA		No Change	
			03-55	CA		No Change	
			03-58	CA		No Change	
			03-60	CA		No Change	
			03-64	CA		No Change	
			03-69	CA		No Change	
			03-70	CA		No Change	
			03-73	CA		No Change	
			03-75	CA		No Change	
			03-78	CA		No Change	
			03-80	TP		No Change	
			03-82	CA		No Change	
			03-83	CA		No Change	
			03-87	CAR		No Change	
			03-90	CA		No Change	
			03-99	CA		No Change	
			03-100	CA		No Change	
			03-104	CA		No Change	
			03-111	CA		No Change	
			03-121	CA		No Change	
			03-152	CA		No Change	
			04-05	CA		No Change	
			04-07	CAR		No Change	
			04-08	CAR		No Change	
			04-09	CA		No Change	
04-12	CAR		No Change				
04-16	CAR		No Change				
04-17	CAR		No Change				
04-25	TP		No Change				
04-26	CA		No Change				
04-28	TP		No Change				
04-30	CA		No Change				

CA (Compulsory acquisition), CAR (Compulsory acquisition of rights over land and temporary possession), TP (Temporary possession)  
 CAS (Compulsory acquisition of subsoil), CASTPS (Compulsory acquisition of subsoil and temporary possession of land at the surface)

						This Version:	Version 2.0 (December 2022)				
						Previous Version:	Version 1.0 (October 2022)				
						Change 1					
No.	Land interest name/organisation and land agent's name (if applicable)	Type of interest	Plot(s)	Land requirement	Status of negotiations with land interest	Cell in this row with change	Cell content in previous version				
946 Cont'd			04-32	CA		No Change					
			04-35	CA		No Change					
			04-36	CA		No Change					
			04-37	TP		No Change					
			04-42	CAR		No Change					
			04-43	CA		No Change					
			04-45	CAR		No Change					
			04-46	TP		No Change					
			04-53	CA		No Change					
			04-61	CAR		No Change					
			04-64	CA		No Change					
			04-72	CAR		No Change					
			04-81	CA		No Change					
			04-83	CA		No Change					
			04-89	CAR		No Change					
			04-91	CA		No Change					
			04-99	CAR		No Change					
			04-101	CAR		No Change					
									No Change		
							04-105	CA		No Change	
							04-108	TP		No Change	
							04-109	CAR		No Change	
							04-111	CA		No Change	
							04-112	CA		No Change	
							04-117	CA		No Change	
							04-120	CA		No Change	
							04-122	CAR		No Change	
							04-123	TP		No Change	
							04-124	CA		No Change	
							04-126	CA		No Change	
			04-127	CA		No Change					
			04-128	CAR		No Change					
			04-130	CA		No Change					
			04-132	CA		No Change					
			04-137	TP		No Change					
			04-138	CAR		No Change					
			04-139	CA		No Change					

CA (Compulsory acquisition), CAR (Compulsory acquisition of rights over land and temporary possession), TP (Temporary possession)  
 CAS (Compulsory acquisition of subsoil), CASTPS (Compulsory acquisition of subsoil and temporary possession of land at the surface)

						This Version:	Version 2.0 (December 2022)
						Previous Version:	Version 1.0 (October 2022)
						Change 1	
No.	Land interest name/organisation and land agent's name (if applicable)	Type of interest	Plot(s)	Land requirement	Status of negotiations with land interest	Cell in this row with change	Cell content in previous version
			04-140	CAR		No Change	

CA (Compulsory acquisition), CAR (Compulsory acquisition of rights over land and temporary possession), TP (Temporary possession)  
 CAS (Compulsory acquisition of subsoil), CASTPS (Compulsory acquisition of subsoil and temporary possession of land at the surface)

						This Version:	Version 2.0 (December 2022)
						Previous Version:	Version 1.0 (October 2022)
						Change 1	
No.	Land interest name/organisation and land agent's name (if applicable)	Type of interest	Plot(s)	Land requirement	Status of negotiations with land interest	Cell in this row with change	Cell content in previous version
946 Cont'd			04-141	TP			
			04-154	CAR		No Change	
			04-158	CA		No Change	
			04-160	CA		No Change	
			04-169	CA		No Change	
			04-175	CA		No Change	
			04-178	CA		No Change	
			04-179	CA		No Change	
			04-191	CA		No Change	
			04-196	CA		No Change	
			04-198	CA		No Change	
			04-199	CA		No Change	
			04-200	TP		No Change	
			04-201	CA		No Change	
			04-202	CA		No Change	
			04-203	CA		No Change	
			04-205	CA		No Change	
			04-206	CA		No Change	
			04-207	CA		No Change	
			04-208	CA		No Change	
			04-210	CA		No Change	
			04-213	CA		No Change	
			04-215	CAR		No Change	
			04-229	CAR		No Change	
			04-230	CA		No Change	
			04-233	TP		No Change	
04-239	CA	No Change					

CA (Compulsory acquisition), CAR (Compulsory acquisition of rights over land and temporary possession), TP (Temporary possession)  
 CAS (Compulsory acquisition of subsoil), CASTPS (Compulsory acquisition of subsoil and temporary possession of land at the surface)

						This Version:	Version 2.0 (December 2022)
						Previous Version:	Version 1.0 (October 2022)
						Change 1	
No.	Land interest name/organisation and land agent's name (if applicable)	Type of interest	Plot(s)	Land requirement	Status of negotiations with land interest	Cell in this row with change	Cell content in previous version
			04-243	CAR		No Change	
			04-257	TP		No Change	
			04-258	TP		No Change	
			04-259	CAR		No Change	
			04-260	CA		No Change	
			04-272	CA		No Change	
			04-273	CA		No Change	
			05-01	TP		No Change	
			05-02	TP		No Change	
			05-03	TP		No Change	

CA (Compulsory acquisition), CAR (Compulsory acquisition of rights over land and temporary possession), TP (Temporary possession)  
 CAS (Compulsory acquisition of subsoil), CASTPS (Compulsory acquisition of subsoil and temporary possession of land at the surface)

						This Version:	Version 2.0 (December 2022)
						Previous Version:	Version 1.0 (October 2022)
						Change 1	
No.	Land interest name/organisation and land agent's name (if applicable)	Type of interest	Plot(s)	Land requirement	Status of negotiations with land interest	Cell in this row with change	Cell content in previous version
946 Cont'd			05-04	TP		No Change	
			05-06	TP		No Change	
			06-04	CA		No Change	
			06-06	CA		No Change	
			06-08	TP		No Change	
			06-09	TP		No Change	
			06-11	TP		No Change	
			06-48	CA		No Change	
			06-53	CA		No Change	
			06-54	CAR		No Change	
			06-55	CAR		No Change	
			06-56	CAR		No Change	
			06-57	CA		No Change	
			06-62	CA		No Change	
			06-64	CAR		No Change	
			06-65	CA		No Change	
			06-67	CAR		No Change	
			06-68	CA		No Change	
			06-74	CA		No Change	
			06-75	TP		No Change	
			06-76	CA		No Change	
			06-79	CA		No Change	
			06-81	CA		No Change	
			06-82	CA		No Change	
			06-116	TP		No Change	
			06-117	CAR		No Change	
			06-121	CAR		No Change	
			06-135	TP		No Change	
			06-141	CA		No Change	
			06-153	TP		No Change	
06-155	CA	No Change					
06-156	CA	No Change					
06-165	CA	No Change					
06-166	CA	No Change					
06-169	CA	No Change					
06-171	CA	No Change					
06-173	CA	No Change					

CA (Compulsory acquisition), CAR (Compulsory acquisition of rights over land and temporary possession), TP (Temporary possession)  
 CAS (Compulsory acquisition of subsoil), CASTPS (Compulsory acquisition of subsoil and temporary possession of land at the surface)

						This Version:	Version 2.0 (December 2022)
						Previous Version:	Version 1.0 (October 2022)
						Change 1	
No.	Land interest name/organisation and land agent's name (if applicable)	Type of interest	Plot(s)	Land requirement	Status of negotiations with land interest	Cell in this row with change	Cell content in previous version
946 Cont'd			06-176	CA		No Change	
			06-178	CA		No Change	
			06-181	CA		No Change	
			06-182	CAR		No Change	
			06-184	CA		No Change	
			06-187	CAR		No Change	
			06-188	CAR		No Change	
			06-193	CA		No Change	
			06-198	CA		No Change	
			06-199	CA		No Change	
			06-204	CAR		No Change	
			06-205	CAR		No Change	
			06-206	CA		No Change	
			07-01	CAR		No Change	
			07-02	CAR		No Change	
			07-03	CA		No Change	
			07-04	CAR		No Change	
			07-05	CAR		No Change	
			07-09	CAR		No Change	
			07-11	CAR		No Change	
			07-12	CA		No Change	
			07-15	CAR		No Change	
			07-16	CA		No Change	
			07-18	CA		No Change	
			07-21	CA		No Change	
			07-25	CA		No Change	
			07-27	CAR		No Change	
			07-29	CAR		No Change	
			07-31	CA		No Change	
			08-06	CAR		No Change	
			08-07	CAR		No Change	
			08-12	CAR		No Change	
			08-13	CAR		No Change	
08-14	CAR	No Change					
08-15	CAR	No Change					
17-02	TP	No Change					
40-05	CA	No Change					

CA (Compulsory acquisition), CAR (Compulsory acquisition of rights over land and temporary possession), TP (Temporary possession)  
 CAS (Compulsory acquisition of subsoil), CASTPS (Compulsory acquisition of subsoil and temporary possession of land at the surface)



						This Version:	Version 2.0 (December 2022)	
						Previous Version:	Version 1.0 (October 2022)	
						Change 1		
No.	Land interest name/organisation and land agent's name (if applicable)	Type of interest	Plot(s)	Land requirement	Status of negotiations with land interest	Cell in this row with change	Cell content in previous version	
946 Cont'd			40-09	CA			No Change	
			40-10	CA			No Change	
			40-13	CA			No Change	
			40-19	CA			No Change	
			42-20	CA			No Change	
			42-35	CA			No Change	
			42-37	CA			No Change	
			42-39	CA			No Change	
			42-51	CA			No Change	
			42-90	CA			No Change	
			43-11	CA			No Change	
			43-12	CA			No Change	
			43-42	CA			No Change	
			43-44	CA			No Change	
947	The Wardens and Assistants of Rochester Bridge in the County of Kent  Andrew Highwood - Savills UK Ltd <i>(as agent)</i>	Cat 1, 2 and 3	13-02	CA	In regular contact with landowner, agent and lawyers who are aware of the Project and its effect on their property. Opportunity to acquire has been discussed and attempts to progress this and mitigate impacts elsewhere will continue.	12-04-2017 Letter Preferred Route Announcement notification sent	No Change	
			13-03	CA	17-08-2017 Letter Survey access request sent	No Change		
			13-04	TP	31-10-2017 Letter Order Limits update notification sent	No Change		
			13-09	CA	23-01-2018 Meeting Discussion regarding Project update, potential impacts, upcoming plans and survey works	No Change		
			14-01	TP	25-06-2018 Letter Land Interest Questionnaire sent	No Change		
			14-03	TP	17-08-2018 Email Correspondence regarding Land Interest Questionnaire	No Change		
			14-04	CAS	20-08-2018 Email Correspondence regarding Land Interest Questionnaire sent	No Change		
			14-05	CAS	20-08-2018 Letter Land Interest Questionnaire sent	No Change		
			14-09	CAS	22-08-2018 Letter Land Interest Questionnaire sent	No Change		
			14-15	CAS	22-08-2018 Email Correspondence regarding Land Interest Questionnaire response	No Change		
			14-17	CASTPS	17-09-2018 Email Correspondence regarding survey works	No Change		
			15-08	TP	09-10-2018 Letter Section 42 Statutory consultation notification sent	No Change		
					07-11-2018 Letter Land Interest Questionnaire sent	No Change		
					07-11-2018 Email Correspondence regarding Land Interest Questionnaire response	No Change		
08-11-2018 Letter Land Interest Questionnaire response	No Change							
15-08-2019 Letter 2019 Post-Statutory consultation notification sent	No Change							
27-01-2020 Letter Supplementary consultation notification sent	No Change							
18-03-2020 Meeting Discussion with agent and landowner regarding impacts as presented in Supplementary consultation	No Change							

CA (Compulsory acquisition), CAR (Compulsory acquisition of rights over land and temporary possession), TP (Temporary possession)  
 CAS (Compulsory acquisition of subsoil), CASTPS (Compulsory acquisition of subsoil and temporary possession of land at the surface)

						This Version:	Version 2.0 (December 2022)		
						Previous Version:	Version 1.0 (October 2022)		
						Change 1			
No.	Land interest name/organisation and land agent's name (if applicable)	Type of interest	Plot(s)	Land requirement	Status of negotiations with land interest	Cell in this row with change	Cell content in previous version		
947 Cont'd					12-05-2020 Meeting Discussion with agent regarding impacts and possible mitigation as presented in Supplementary consultation	No Change			
					13-07-2020 Letter Design Refinement consultation notification sent	No Change			
					26-10-2020 Email Correspondence regarding voluntary agreement and future impacts of Project	No Change			
					10-02-2021 Meeting Discussion regarding Project proposals and habitat management proposals	No Change			
					25-06-2021 Email Correspondence regarding voluntary agreement and fee policy	No Change			
					13-07-2021 Letter Community Impacts consultation notification sent	No Change			
					07-10-2021 Email Correspondence regarding Section 253 Agreement	No Change			
					30-11-2021 Meeting Discussion regarding early land acquisition	No Change			
					25-03-2022 Email Correspondence attaching Project responses to landowner's consultation responses	No Change			
					13-05-2022 Letter Local Refinement consultation notification sent	No Change			
					24-05-2022 Letter Local Refinement consultation extension notification sent	No Change			
					15-06-2022 Email Correspondence regarding Community Impacts consultation response	No Change			
					15-06-2022 Email Correspondence regarding survey access request	No Change			
					17-06-2022 Email Correspondence requesting a meeting	No Change			
					08-08-2022 Email Correspondence regarding fee policy	No Change			
					09-08-2022 Meeting Discussion with solicitors and agent on a without prejudice basis	No Change			
					25-08-2022 Email Correspondence on a without prejudice basis	No Change			
					15-09-2022 Email Correspondence on a without prejudice basis	No Change			
22-09-2022 Email Correspondence to agent on a without prejudice basis	No Change								
948	The Woodland Trust	Cat 1 and 3	04-28	TP	An invitation to negotiate and acquire land interests by voluntary agreement has been sent by letter.	No Change			
					31-10-2017 Letter Order Limits update notification sent	No Change			
					20-08-2018 Letter Land Interest Questionnaire sent	No Change			
					10-09-2018 Letter Land Interest Questionnaire sent	No Change			
					02-10-2018 Letter Land Interest Questionnaire response	No Change			
					05-17	CAR	09-10-2018 Letter Section 42 Statutory consultation notification sent	No Change	
							12-11-2018 Email Correspondence regarding Land Interest Questionnaire assistance	No Change	
							12-11-2018 Letter Land Interest Questionnaire sent	No Change	

CA (Compulsory acquisition), CAR (Compulsory acquisition of rights over land and temporary possession), TP (Temporary possession)  
 CAS (Compulsory acquisition of subsoil), CASTPS (Compulsory acquisition of subsoil and temporary possession of land at the surface)

						This Version:	Version 2.0 (December 2022)
						Previous Version:	Version 1.0 (October 2022)
						Change 1	
No.	Land interest name/organisation and land agent's name (if applicable)	Type of interest	Plot(s)	Land requirement	Status of negotiations with land interest	Cell in this row with change	Cell content in previous version
					14-11-2018 Letter Land Interest Questionnaire response	No Change	
					20-12-2018 Email Correspondence attaching Statutory consultation response	No Change	
					23-07-2019 Email Correspondence regarding survey access	No Change	
					15-08-2019 Letter 2019 Post-Statutory consultation notification sent	No Change	
					21-01-2020 Meeting Discussion regarding Project update	No Change	
					27-01-2020 Letter Supplementary consultation notification sent	No Change	
					30-03-2020 Email Correspondence attaching Supplementary consultation response	No Change	
					13-07-2020 Letter Design Refinement consultation notification sent	No Change	
					12-08-2020 Email Correspondence attaching Design Refinement consultation response	No Change	

CA (Compulsory acquisition), CAR (Compulsory acquisition of rights over land and temporary possession), TP (Temporary possession)  
 CAS (Compulsory acquisition of subsoil), CASTPS (Compulsory acquisition of subsoil and temporary possession of land at the surface)

						This Version:	Version 2.0 (December 2022)
						Previous Version:	Version 1.0 (October 2022)
						Change 1	
No.	Land interest name/organisation and land agent's name (if applicable)	Type of interest	Plot(s)	Land requirement	Status of negotiations with land interest	Cell in this row with change	Cell content in previous version
948 Cont'd					29-09-2020 Letter An invitation has been sent to negotiate and acquire land interests by voluntary agreement		
					20-11-2020 Email Correspondence regarding Project update	No Change	
					27-11-2020 Email Correspondence regarding Project update	No Change	
					13-07-2021 Letter Community Impacts consultation notification sent	No Change	
					08-09-2021 Email Correspondence attaching Community Impacts consultation response	No Change	
					26-10-2021 Letter An invitation has been sent to negotiate and acquire land interests by voluntary agreement	No Change	
					06-01-2022 Email Correspondence regarding Project timeline	No Change	
					06-04-2022 Email Correspondence regarding survey access request	No Change	
					05-05-2022 Email Correspondence regarding survey access request	No Change	
					09-05-2022 Email Correspondence regarding survey access request	No Change	
					13-05-2022 Letter Local Refinement consultation notification sent	No Change	
					24-05-2022 Letter Local Refinement consultation extension notification sent	No Change	
					04-06-2022 Meeting Discussion regarding Non-Motorised User routes	No Change	
					13-06-2022 Meeting Discussion regarding Project proposals and Non-Motorised User routes	No Change	
					20-06-2022 Email Correspondence attaching Local Refinement consultation response	No Change	
					21-06-2022 Email Correspondence regarding survey access request	No Change	
					30-06-2022 Email Correspondence regarding Project update and Local Refinement consultation response	No Change	
					04-07-2022 Meeting Discussion regarding Project proposals and Non-Motorised User routes	No Change	
					15-07-2022 Email Correspondence attaching minutes of a meeting	No Change	
					01-09-2022 Letter Landowner engagement notification sent	No Change	
949	Thelma Mary Hooker	Cat 1 and 3	43-65	TP	An invitation to negotiate and acquire land interests by voluntary agreement has been sent by letter.	No Change	
					18-02-2020 Letter Supplementary consultation notification sent	No Change	
			43-68	TP	13-07-2020 Letter Design Refinement consultation notification sent	No Change	
					29-09-2020 Letter An invitation has been sent to negotiate and acquire land interests by voluntary agreement	No Change	
					13-07-2021 Letter Community Impacts consultation notification sent	No Change	
					26-10-2021 Letter An invitation has been sent to negotiate and acquire land interests by voluntary agreement	No Change	
					13-05-2022 Letter Local Refinement consultation notification sent	No Change	

CA (Compulsory acquisition), CAR (Compulsory acquisition of rights over land and temporary possession), TP (Temporary possession)  
 CAS (Compulsory acquisition of subsoil), CASTPS (Compulsory acquisition of subsoil and temporary possession of land at the surface)

						This Version:	Version 2.0 (December 2022)
						Previous Version:	Version 1.0 (October 2022)
						Change 1	
No.	Land interest name/organisation and land agent's name (if applicable)	Type of interest	Plot(s)	Land requirement	Status of negotiations with land interest	Cell in this row with change	Cell content in previous version
					24-05-2022 Letter Local Refinement consultation extension notification sent		
950	Thomas F White	Cat 1	28-31	TP	An invitation to negotiate and acquire land interests by voluntary agreement has been sent by letter.	No Change	
					13-07-2021 Letter Community Impacts consultation notification sent	No Change	
			28-33	CA	26-10-2021 Letter An invitation has been sent to negotiate and acquire land interests by voluntary agreement	No Change	
			28-35	CAR	13-05-2022 Letter Local Refinement consultation notification sent	No Change	
			28-36	CA	24-05-2022 Letter Local Refinement consultation extension notification sent	No Change	
			28-46	CAR	No Change		
951	Thomas Michael Grylls	Cat 1 and 3	33-139	CAR	An invitation to negotiate and acquire land interests by voluntary agreement has been sent by letter.	No Change	
					09-10-2018 Letter Section 42 Statutory consultation notification sent	No Change	

CA (Compulsory acquisition), CAR (Compulsory acquisition of rights over land and temporary possession), TP (Temporary possession)  
 CAS (Compulsory acquisition of subsoil), CASTPS (Compulsory acquisition of subsoil and temporary possession of land at the surface)

						This Version:	Version 2.0 (December 2022)
						Previous Version:	Version 1.0 (October 2022)
						Change 1	
No.	Land interest name/organisation and land agent's name (if applicable)	Type of interest	Plot(s)	Land requirement	Status of negotiations with land interest	Cell in this row with change	Cell content in previous version
951 Cont'd					09-10-2018 Letter Land Interest Questionnaire sent		
					27-01-2020 Letter Supplementary consultation notification sent	No Change	
					13-07-2020 Letter Design Refinement consultation notification sent	No Change	
					29-09-2020 Letter An invitation has been sent to negotiate and acquire land interests by voluntary agreement	No Change	
					04-05-2021 Letter Survey access request sent	No Change	
					13-07-2021 Letter Community Impacts consultation notification sent	No Change	
					26-10-2021 Letter An invitation has been sent to negotiate and acquire land interests by voluntary agreement	No Change	
					13-05-2022 Letter Local Refinement consultation notification sent	No Change	
					24-05-2022 Letter Local Refinement consultation extension notification sent	No Change	
952	Thomas Sweeney	Cat 1	42-12	CAR	Access to the site impacted by proposed temporary works, however, access to the site would be maintained at all times. The Applicant undertook a site visit 31 January 2022. Positive discussion on the Project and potential impacts. The Occupiers have requested limited engagement and only when project updates about their site evolved. 13-05-2022 Letter Local Refinement consultation notification sent 24-05-2022 Letter Local Refinement consultation extension notification sent	No Change	
953	Thurrock Council Henry Church (as agent)	Cat 1, 2 and 3	16-01	TP	In contact with the Local Authority since Preferred Route Announcement April 2017. They are fully aware of the Project and its effect on their property in particular the impact on the Travellers site at Gammonfields Way. The property agreements are being progressed as part of the overall dialogue with the Local Authorities and an updated position will be included within the Statement of Common Ground to be submitted at Application.	No Change	
					12-04-2017 Letter Preferred Route Announcement notification sent	No Change	
					16-02 CAR 31-10-2017 Letter Order Limits update notification sent	No Change	
					16-03 TP 28-11-2017 Meeting Discussion regarding the Applicant's Open Spaces study, progress with the Local Plan and Project impacts	No Change	
					16-04 CAR 24-04-2018 Email Correspondence regarding valuation	No Change	
					16-05 CAR 02-05-2018 Email Correspondence regarding Orsett Heath Academy and potential land conflict	No Change	
					16-06 TP 15-05-2018 Meeting Discussion regarding Orsett Heath Academy and construction of proposed school	No Change	
					16-19 CAR 18-05-2018 Email Correspondence regarding Land Interest Questionnaire	No Change	
					16-22 CAR 05-06-2018 Email Correspondence requesting a meeting	No Change	
					16-23 TP 20-06-2018 Meeting Discussion regarding Orsett Heath Academy and effect of Project on property	No Change	
					16-26 TP 25-06-2018 Letter Land Interest Questionnaire sent	No Change	
					16-29 TP 10-07-2018 Meeting Discussion regarding Orsett Heath Academy, land and property issues, and development	No Change	
					16-35 TP 03-08-2018 Email Correspondence regarding Land Interest Questionnaire	No Change	
					16-37 CA 10-08-2018 Email Correspondence regarding unregistered land and land referencing	No Change	

CA (Compulsory acquisition), CAR (Compulsory acquisition of rights over land and temporary possession), TP (Temporary possession)  
CAS (Compulsory acquisition of subsoil), CASTPS (Compulsory acquisition of subsoil and temporary possession of land at the surface)

						This Version:	Version 2.0 (December 2022)
						Previous Version:	Version 1.0 (October 2022)
						Change 1	
No.	Land interest name/organisation and land agent's name (if applicable)	Type of interest	Plot(s)	Land requirement	Status of negotiations with land interest	Cell in this row with change	Cell content in previous version
			16-38	CA	14-08-2018 Email Correspondence regarding land referencing		
			16-39	CA	17-08-2018 Email Correspondence regarding land referencing	No Change	
			16-44	CAR	20-08-2018 Letter Land Interest Questionnaire sent	No Change	
			16-48	CA	23-08-2018 Email Correspondence regarding Order Limits update	No Change	
			16-49	CAR	24-08-2018 Meeting Discussion regarding Orsett Heath Academy and Project development	No Change	

CA (Compulsory acquisition), CAR (Compulsory acquisition of rights over land and temporary possession), TP (Temporary possession)  
 CAS (Compulsory acquisition of subsoil), CASTPS (Compulsory acquisition of subsoil and temporary possession of land at the surface)

							This Version:	Version 2.0 (December 2022)		
							Previous Version:	Version 1.0 (October 2022)		
							Change 1			
No.	Land interest name/organisation and land agent's name (if applicable)	Type of interest	Plot(s)	Land requirement	Status of negotiations with land interest		Cell in this row with change	Cell content in previous version		
953 Cont'd			16-53	CA	25-09-2018	Email	Correspondence regarding effect of Project on property and relocation of Gammon Field Travellers site	No Change		
			16-57	CAR	26-09-2018	Email	Correspondence regarding Land Interest Questionnaire	No Change		
			16-60	CAR	01-10-2018	Letter		Land Interest Questionnaire sent	No Change	
			16-61	CA	01-10-2018	Email		Correspondence regarding Land Interest Questionnaire	No Change	
			17-01	TP	09-10-2018	Letter		Section 42 Statutory consultation notification sent	No Change	
			17-02	TP	09-10-2018	Letter		Land Interest Questionnaire sent	No Change	
			17-07	TP	10-10-2018	Email		Correspondence regarding Land Interest Questionnaire follow up	No Change	
			18-01	TP	10-10-2018	Meeting		Discussion regarding potential relocation of Gammon Field Travellers site and engagement required	No Change	
			18-03	TP	16-10-2018	Email		Correspondence regarding landowner engagement, Land Interest Questionnaire and arranging a meeting	No Change	
			18-04	TP	17-10-2018	Email		Correspondence regarding landowner engagement, Land Interest Questionnaire and arranging a meeting	No Change	
			18-05	TP	18-10-2018	Email		Correspondence regarding landowner engagement, Land Interest Questionnaire and arranging a meeting	No Change	
			18-06	TP	30-10-2018	Email		Correspondence regarding Land Interest Questionnaire follow up	No Change	
			18-08	TP	08-11-2018	Email		Correspondence regarding Land Interest Questionnaire	No Change	
			18-09	TP	09-11-2018	Email		Correspondence regarding Land Interest Questionnaire and visit to Gammon Field Travellers site	No Change	
			18-10	TP	15-11-2018	Meeting		Discussion regarding Travellers relocation site	No Change	
			19-02	TP	20-11-2018	Email		Correspondence regarding landowner engagement, Land Interest Questionnaire and arranging a meeting	No Change	
			19-03	CA	27-11-2018	Email		Correspondence regarding alternative site for Gammon Field Travellers	No Change	
			19-04	TP	01-02-2019	Letter		Land Interest Questionnaire sent	No Change	
			19-05	CAR	12-02-2019	Letter		Land Interest Questionnaire response	No Change	
			19-06	TP	12-02-2019	Email		Correspondence attaching Land Interest Questionnaire response	No Change	
19-08	TP	02-05-2019	Email		Correspondence regarding Orsett Heath Academy and land use plans	No Change				
19-09	CA	13-05-2019	Email		Correspondence regarding Land Interest Questionnaire and requesting update on Gypsies and Travellers Site Assessment study	No Change				
19-10	TP	14-05-2019	Email		Correspondence regarding Land Interest Questionnaire and requesting update on Gypsies and Travellers Site Assessment study	No Change				
19-14	TP	15-05-2019	Email		Correspondence attaching land use plans	No Change				
19-15	TP	17-05-2019	Email		Correspondence regarding Travellers site design proposals	No Change				
19-16	TP	06-06-2019	Email		Correspondence regarding Orsett Heath Academy and proposed land	No Change				
19-18	CA	12-06-2019	Meeting		Discussion regarding land use and design of Orsett Heath Academy	No Change				

CA (Compulsory acquisition), CAR (Compulsory acquisition of rights over land and temporary possession), TP (Temporary possession)  
 CAS (Compulsory acquisition of subsoil), CASTPS (Compulsory acquisition of subsoil and temporary possession of land at the surface)



						This Version:	Version 2.0 (December 2022)
						Previous Version:	Version 1.0 (October 2022)
						Change 1	
No.	Land interest name/organisation and land agent's name (if applicable)	Type of interest	Plot(s)	Land requirement	Status of negotiations with land interest	Cell in this row with change	Cell content in previous version
			19-25	CA	14-08-2019 Email Correspondence regarding 2019 Post Statutory consultation		
			19-26	TP	15-08-2019 Letter 2019 Post-Statutory consultation notification sent	No Change	
			19-28	TP	10-01-2020 Meeting Discussion regarding Order Limits, effect of Project on property and mitigation	No Change	
			19-34	CA	14-01-2020 Meeting Supplementary consultation briefing	No Change	

CA (Compulsory acquisition), CAR (Compulsory acquisition of rights over land and temporary possession), TP (Temporary possession)  
 CAS (Compulsory acquisition of subsoil), CASTPS (Compulsory acquisition of subsoil and temporary possession of land at the surface)

							This Version:	Version 2.0 (December 2022)	
							Previous Version:	Version 1.0 (October 2022)	
							Change 1		
No.	Land interest name/organisation and land agent's name (if applicable)	Type of interest	Plot(s)	Land requirement	Status of negotiations with land interest			Cell in this row with change	Cell content in previous version
953 Cont'd			19-35	TP	27-01-2020	Letter	Supplementary consultation notification sent	No Change	
			19-36	TP	10-02-2020	Meeting	Discussion regarding land use	No Change	
			19-38	TP	13-02-2020	Meeting	Discussion regarding Orsett Heath Academy and Project progress	No Change	
			19-40	CA	26-02-2020	Meeting	Discussion regarding land and property issues with the proposed Orsett Heath Academy site and understand potential effects on the proposals	No Change	
			19-45	CA	16-03-2020	Letter	Land Interest Questionnaire sent	No Change	
			19-49	CA	17-03-2020	Email	Correspondence regarding land interests	No Change	
			19-50	CA	25-03-2020	Email	Correspondence regarding effect of Project on property and utilities	No Change	
			19-54	CA	16-04-2020	Email	Correspondence attaching Land Interest Questionnaire response	No Change	
			19-55	CA	21-04-2020	Email	Correspondence attaching Land Interest Questionnaire response	No Change	
			20-02	TP	22-04-2020	Email	Correspondence attaching Land Interest Questionnaire response	No Change	
			20-03	TP	24-04-2020	Email	Correspondence regarding Orsett Heath Academy and National Grid	No Change	
			20-04	TP	24-04-2020	Meeting	Discussion regarding Orsett Heath Academy and utilities	No Change	
			20-05	TP	27-05-2020	Letter	Correspondence regarding Supplementary consultation	No Change	
			20-06	CAR	03-07-2020	Email	Correspondence attaching presentation of alternative site for Travellers relocation	No Change	
			20-07	CAR	10-07-2020	Meeting	Discussion regarding alternative site design for Gammon Field Travellers relocation site	No Change	
			20-08	CAR	13-07-2020	Letter	Design Refinement consultation notification sent	No Change	
			20-09	CAR	19-08-2020	Email	Correspondence regarding consultation response	No Change	
			20-11	CAR	17-09-2020	Meeting	Discussion regarding proposed scope for new Travellers site	No Change	
			20-26	TP	21-09-2020	Meeting	Discussion regarding Gammon Field Travellers site design proposals and Project timeline	No Change	
			20-40	TP	22-09-2020	Meeting	Discussion regarding Council's position with regards to pre-examination agreements with Land and Property	No Change	
			20-42	CAR	12-10-2020	Meeting	Discussion regarding Travellers relocation site, next steps and engagement plan for Gammon Field Travellers	No Change	
			20-46	TP	14-10-2020	Meeting	Discussion regarding land use and plot information	No Change	
			20-53	CA	15-10-2020	Meeting	Land and Property meeting to progress discussions	No Change	
			20-62	CA	28-10-2020	Email	Correspondence regarding Gammon Field Travellers site design	No Change	
		20-63	CA	12-11-2020	Email	Correspondence regarding landowner engagement for Gammon Field Travellers	No Change		
		20-68	CA	11-01-2021	Letter	Land Interest Questionnaire sent	No Change		
		20-75	CAR	19-01-2021	Letter	Land Interest Questionnaire sent	No Change		

CA (Compulsory acquisition), CAR (Compulsory acquisition of rights over land and temporary possession), TP (Temporary possession)  
 CAS (Compulsory acquisition of subsoil), CASTPS (Compulsory acquisition of subsoil and temporary possession of land at the surface)

						This Version:	Version 2.0 (December 2022)
						Previous Version:	Version 1.0 (October 2022)
						Change 1	
No.	Land interest name/organisation and land agent's name (if applicable)	Type of interest	Plot(s)	Land requirement	Status of negotiations with land interest	Cell in this row with change	Cell content in previous version
			20-76	CAR	28-01-2021 Meeting Discussion regarding design details for Gammon Field Travellers relocation site		
			20-77	CA	03-02-2021 Meeting Discussion regarding design details for Gammon Field Travellers relocation site	No Change	
			20-78	CA	22-03-2021 Email Correspondence regarding Orsett Heath Academy and design plan	No Change	
			20-79	CA	22-04-2021 Email Correspondence regarding Order Limits update	No Change	
			20-80	CA	13-07-2021 Letter Community Impacts consultation notification sent	No Change	
			20-83	CA	29-10-2021 Email Correspondence regarding voluntary agreement letter	No Change	
			20-84	CA	02-11-2021 Email Correspondence regarding action plan agreement for Gammon Field Travellers relocation site	No Change	
			20-85	CA	02-11-2021 Phone Call Conversation regarding voluntary agreement letter	No Change	

CA (Compulsory acquisition), CAR (Compulsory acquisition of rights over land and temporary possession), TP (Temporary possession)  
 CAS (Compulsory acquisition of subsoil), CASTPS (Compulsory acquisition of subsoil and temporary possession of land at the surface)

						This Version:	Version 2.0 (December 2022)
						Previous Version:	Version 1.0 (October 2022)
						Change 1	
No.	Land interest name/organisation and land agent's name (if applicable)	Type of interest	Plot(s)	Land requirement	Status of negotiations with land interest	Cell in this row with change	Cell content in previous version
953 Cont'd			20-87	TP	04-11-2021 Email Correspondence regarding Orsett Heath Academy and planning permission		
			20-91	TP	20-01-2022 Meeting Discussion regarding land use	No Change	
			20-96	CA	21-01-2022 Email Correspondence regarding relocation of Gammon Field Travellers site and utilities	No Change	
			20-99	CAR	26-01-2022 Email Correspondence regarding environmental compensation proposals	No Change	
			20-100	CA	01-02-2022 Letter Environmental compensation landowner engagement notification sent	No Change	
			20-101	CA	07-02-2022 Email Correspondence regarding Gammon Field Travellers relocation site and Thurrock Council's Governance	No Change	
			20-102	TP	14-02-2022 Letter Land Interest Questionnaire sent	No Change	
			21-04	TP	21-02-2022 Letter Correspondence regarding Gammon Field Travellers site and site design details	No Change	
			21-05	TP	23-02-2022 Meeting Discussion regarding relocation of Gammon Field Travellers site and site design	No Change	
			21-09	TP	08-03-2022 Meeting Discussion regarding relocation of Gammon Field Travellers site and site design	No Change	
			21-10	TP	12-03-2022 Meeting Discussion seeking feedback for site design options for Gammon Field Travellers from Essex Police	No Change	
			21-11	TP	05-04-2022 Email Correspondence attaching updated Design Report for Gammon Field Travellers relocation	No Change	
			21-12	TP	21-04-2022 Meeting Discussion regarding land use	No Change	
			21-14	CAR	22-04-2022 Email Correspondence regarding Gammon Field Travellers site and attaching draft site design	No Change	
			21-15	CAR	06-05-2022 Meeting Discussion regarding Orsett Heath Academy and Memorandum of Agreement	No Change	
			21-16	CAR	09-05-2022 Meeting Discussion regarding Project design	No Change	
			21-18	TP	11-05-2022 Letter Landowner engagement notification sent	No Change	
			21-19	TP	13-05-2022 Letter Local Refinement consultation notification sent	No Change	
			21-20	CAR	24-05-2022 Email Correspondence regarding site design for Gammon Field Travellers relocation site	No Change	
			21-21	CAR	08-06-2022 Meeting Discussion regarding Project design	No Change	
			21-22	TP	18-07-2022 Meeting Discussion seeking feedback for site design options from Essex Police	No Change	
			21-24	CAR	28-07-2022 Meeting Discussion regarding Project proposals and compensation	No Change	
			21-30	TP	02-08-2022 Letter Land Interest Questionnaire sent	No Change	
22-01	TP	16-08-2022 Meeting Discussion with landowner and agent to progress next steps for land assembly	No Change				
22-02	TP	26-08-2022 Meeting Discussion regarding effect of Project on property	No Change				
22-11	TP	01-09-2022 Letter Landowner engagement notification sent	No Change				
			22-13	TP		No Change	
			22-19	TP		No Change	
			22-21	TP		No Change	

CA (Compulsory acquisition), CAR (Compulsory acquisition of rights over land and temporary possession), TP (Temporary possession)  
 CAS (Compulsory acquisition of subsoil), CASTPS (Compulsory acquisition of subsoil and temporary possession of land at the surface)

						This Version:	Version 2.0 (December 2022)
						Previous Version:	Version 1.0 (October 2022)
						Change 1	
No.	Land interest name/organisation and land agent's name (if applicable)	Type of interest	Plot(s)	Land requirement	Status of negotiations with land interest	Cell in this row with change	Cell content in previous version
			22-22	TP		No Change	
			22-23	TP		No Change	
			22-24	TP		No Change	
			22-25	CAR		No Change	
			22-27	CAR		No Change	
			22-29	CAR		No Change	
			22-30	CAR		No Change	

CA (Compulsory acquisition), CAR (Compulsory acquisition of rights over land and temporary possession), TP (Temporary possession)  
 CAS (Compulsory acquisition of subsoil), CASTPS (Compulsory acquisition of subsoil and temporary possession of land at the surface)

						This Version:	Version 2.0 (December 2022)
						Previous Version:	Version 1.0 (October 2022)
						Change 1	
No.	Land interest name/organisation and land agent's name (if applicable)	Type of interest	Plot(s)	Land requirement	Status of negotiations with land interest	Cell in this row with change	Cell content in previous version
953 Cont'd			22-31	CAR		No Change	
			22-32	CAR		No Change	
			22-33	CAR		No Change	
			22-34	CAR		No Change	
			22-35	TP		No Change	
			22-36	CAR		No Change	
			22-37	CAR		No Change	
			22-38	CAR		No Change	
			22-39	TP		No Change	
			22-41	CAR		No Change	
			22-42	CAR		No Change	
			22-43	CAR		No Change	
			22-44	CAR		No Change	
			22-45	CA		No Change	
			22-46	CA		No Change	
			22-47	TP		No Change	
			22-48	TP		No Change	
			22-49	CAR		No Change	
			22-50	CAR		No Change	
			22-51	CAR		No Change	
			22-52	CAR		No Change	
			22-53	CAR		No Change	
			22-54	CAR		No Change	
			22-55	CAR		No Change	
			22-56	TP		No Change	
			22-57	TP		No Change	
			22-58	TP		No Change	
			22-60	TP		No Change	
			22-62	TP		No Change	
			22-63	TP		No Change	
			22-64	TP		No Change	
			22-65	TP		No Change	
22-66	TP	No Change					
22-67	TP	No Change					
22-68	TP	No Change					
22-69	TP	No Change					
22-70	TP	No Change					

CA (Compulsory acquisition), CAR (Compulsory acquisition of rights over land and temporary possession), TP (Temporary possession)  
 CAS (Compulsory acquisition of subsoil), CASTPS (Compulsory acquisition of subsoil and temporary possession of land at the surface)

						This Version:	Version 2.0 (December 2022)
						Previous Version:	Version 1.0 (October 2022)
						Change 1	
No.	Land interest name/organisation and land agent's name (if applicable)	Type of interest	Plot(s)	Land requirement	Status of negotiations with land interest	Cell in this row with change	Cell content in previous version
953 Cont'd			22-71	TP		No Change	
			22-73	TP		No Change	
			22-74	TP		No Change	
			22-75	TP		No Change	
			22-76	TP		No Change	
			22-78	TP		No Change	
			22-79	TP		No Change	
			22-80	TP		No Change	
			22-81	TP		No Change	
			22-82	TP		No Change	
			22-83	TP		No Change	
			22-84	TP		No Change	
			22-85	TP		No Change	
			22-86	TP		No Change	
			22-87	TP		No Change	
			22-88	TP		No Change	
			22-89	TP		No Change	
			22-90	TP		No Change	
			22-91	TP		No Change	
			22-108	CA		No Change	
						No Change	
			22-114	CA		No Change	
						No Change	
			23-01	CAR		No Change	
			23-02	CAR		No Change	
			23-03	CAR		No Change	
			23-04	CAR		No Change	
			23-11	CAR		No Change	
			23-12	CAR		No Change	
			23-13	CAR		No Change	
			23-14	CAR		No Change	
			23-17	CAR		No Change	
			23-20	CAR		No Change	
23-39	TP	No Change					
23-40	TP	No Change					
23-41	CAR	No Change					
23-44	CAR	No Change					
23-45	CAR	No Change					
23-46	CAR	No Change					

CA (Compulsory acquisition), CAR (Compulsory acquisition of rights over land and temporary possession), TP (Temporary possession)  
 CAS (Compulsory acquisition of subsoil), CASTPS (Compulsory acquisition of subsoil and temporary possession of land at the surface)





						This Version:	Version 2.0 (December 2022)
						Previous Version:	Version 1.0 (October 2022)
						Change 1	
No.	Land interest name/organisation and land agent's name (if applicable)	Type of interest	Plot(s)	Land requirement	Status of negotiations with land interest	Cell in this row with change	Cell content in previous version
953 Cont'd			23-156	CA		No Change	
			23-158	CA		No Change	
			23-160	TP		No Change	
			23-161	CAR		No Change	
			23-162	CAR		No Change	
			23-163	TP		No Change	
			23-164	TP		No Change	
			23-165	TP		No Change	
			23-166	TP		No Change	
			23-168	TP		No Change	
			23-170	CAR		No Change	
			24-01	CAR		No Change	
			24-02	CA		No Change	
			24-03	CAR		No Change	
			24-05	CAR		No Change	
			24-06	CAR		No Change	
			24-07	CAR		No Change	
			24-08	CAR		No Change	
			24-11	CA		No Change	
			24-12	CAR		No Change	
			24-13	CA		No Change	
			24-14	CA		No Change	
			24-15	CA		No Change	
			24-16	CA		No Change	
			24-17	CAR		No Change	
			24-18	CA		No Change	
			24-19	CA		No Change	
			24-21	CA		No Change	
			24-22	CAR		No Change	
			24-23	CAR		No Change	
			24-25	CAR		No Change	
			24-27	CAR		No Change	
			24-28	CAR		No Change	
			24-31	CAR		No Change	
			24-33	CA		No Change	
			24-35	CA		No Change	
24-36	CA	No Change					

CA (Compulsory acquisition), CAR (Compulsory acquisition of rights over land and temporary possession), TP (Temporary possession)  
 CAS (Compulsory acquisition of subsoil), CASTPS (Compulsory acquisition of subsoil and temporary possession of land at the surface)

						This Version:	Version 2.0 (December 2022)
						Previous Version:	Version 1.0 (October 2022)
						Change 1	
No.	Land interest name/organisation and land agent's name (if applicable)	Type of interest	Plot(s)	Land requirement	Status of negotiations with land interest	Cell in this row with change	Cell content in previous version
953 Cont'd			24-37	CA		No Change	
			24-38	CA		No Change	
			24-39	CA		No Change	
			24-41	CA		No Change	
			24-42	CAR		No Change	
			24-45	CAR		No Change	
			24-47	TP		No Change	
			24-49	CAR		No Change	
			24-50	CA		No Change	
			24-52	CA		No Change	
			24-54	CA		No Change	
			24-55	CA		No Change	
			24-58	CA		No Change	
			24-61	CA		No Change	
			24-63	CAR		No Change	
			24-64	CA		No Change	
			24-67	CAR		No Change	
			24-68	CAR		No Change	
			24-72	CA		No Change	
			24-73	CA		No Change	
			24-75	CA		No Change	
			24-76	CA		No Change	
			24-77	CA		No Change	
			24-78	CA		No Change	
			24-79	CA		No Change	
			24-80	CAR		No Change	
			24-81	CAR		No Change	
			24-82	CAR		No Change	
			24-83	CAR		No Change	
			24-93	CAR		No Change	
24-101	CA	No Change					
24-102	CA	No Change					
24-106	CA	No Change					
24-108	CA	No Change					
24-110	CA	No Change					
24-115	CA	No Change					
24-116	CAR	No Change					

CA (Compulsory acquisition), CAR (Compulsory acquisition of rights over land and temporary possession), TP (Temporary possession)  
 CAS (Compulsory acquisition of subsoil), CASTPS (Compulsory acquisition of subsoil and temporary possession of land at the surface)

						This Version:	Version 2.0 (December 2022)
						Previous Version:	Version 1.0 (October 2022)
						Change 1	
No.	Land interest name/organisation and land agent's name (if applicable)	Type of interest	Plot(s)	Land requirement	Status of negotiations with land interest	Cell in this row with change	Cell content in previous version
953 Cont'd			24-117	CA		No Change	
			24-118	CA		No Change	
			24-122	CA		No Change	
			24-126	CAR		No Change	
			24-127	TP		No Change	
			24-129	CAR		No Change	
			24-135	CA		No Change	
			24-137	CA		No Change	
			24-141	CA		No Change	
			24-142	TP		No Change	
			24-144	TP		No Change	
			24-146	CA		No Change	
			24-151	TP		No Change	
			24-154	TP		No Change	
			24-155	CA		No Change	
			24-156	CA		No Change	
			24-157	TP		No Change	
			24-159	CA		No Change	
			24-160	CAR		No Change	
			24-161	CAR		No Change	
24-162	CAR	No Change					
24-163	CAR	No Change					
24-164	TP	No Change					
24-166	TP	No Change					
24-167	TP	No Change					
24-171	TP	No Change					
24-172	TP	No Change					

CA (Compulsory acquisition), CAR (Compulsory acquisition of rights over land and temporary possession), TP (Temporary possession)  
 CAS (Compulsory acquisition of subsoil), CASTPS (Compulsory acquisition of subsoil and temporary possession of land at the surface)

						This Version:	Version 2.0 (December 2022)
						Previous Version:	Version 1.0 (October 2022)
						Change 1	
No.	Land interest name/organisation and land agent's name (if applicable)	Type of interest	Plot(s)	Land requirement	Status of negotiations with land interest	Cell in this row with change	Cell content in previous version
			24-173	TP		No Change	
			24-174	CAR		No Change	
			24-175	TP		No Change	
			24-178	TP		No Change	
			24-180	TP		No Change	
			24-181	TP		No Change	
			24-183	TP		No Change	
			24-185	CA		No Change	
			24-186	TP		No Change	
			24-187	TP		No Change	

CA (Compulsory acquisition), CAR (Compulsory acquisition of rights over land and temporary possession), TP (Temporary possession)  
 CAS (Compulsory acquisition of subsoil), CASTPS (Compulsory acquisition of subsoil and temporary possession of land at the surface)

						This Version:	Version 2.0 (December 2022)
						Previous Version:	Version 1.0 (October 2022)
						Change 1	
No.	Land interest name/organisation and land agent's name (if applicable)	Type of interest	Plot(s)	Land requirement	Status of negotiations with land interest	Cell in this row with change	Cell content in previous version
953 Cont'd			24-188	TP		No Change	
			24-189	TP		No Change	
			24-190	TP		No Change	
			25-01	CAR		No Change	
			25-03	CAR		No Change	
			25-04	CAR		No Change	
			25-05	CAR		No Change	
			25-06	CAR		No Change	
			25-07	CAR		No Change	
			25-08	CAR		No Change	
			25-09	CAR		No Change	
			25-10	CAR		No Change	
			25-11	CAR		No Change	
			25-12	CAR		No Change	
			25-13	CAR		No Change	
			25-14	CAR		No Change	
			25-15	CAR		No Change	
			25-16	CAR		No Change	
			25-17	CAR		No Change	
			25-18	CAR		No Change	
			25-19	CAR		No Change	
			25-20	CAR		No Change	
			25-21	CAR		No Change	
			25-22	CAR		No Change	
			25-23	CAR		No Change	
			25-24	CAR		No Change	
			25-25	CAR		No Change	
			25-26	CAR		No Change	
			25-27	CAR		No Change	
			25-28	CAR		No Change	
			25-29	CAR		No Change	
			25-30	CAR		No Change	
			25-31	CAR		No Change	
25-32	CAR	No Change					
25-33	CAR	No Change					
25-34	CAR	No Change					
25-35	CAR	No Change					

CA (Compulsory acquisition), CAR (Compulsory acquisition of rights over land and temporary possession), TP (Temporary possession)  
 CAS (Compulsory acquisition of subsoil), CASTPS (Compulsory acquisition of subsoil and temporary possession of land at the surface)

						This Version:	Version 2.0 (December 2022)
						Previous Version:	Version 1.0 (October 2022)
						Change 1	
No.	Land interest name/organisation and land agent's name (if applicable)	Type of interest	Plot(s)	Land requirement	Status of negotiations with land interest	Cell in this row with change	Cell content in previous version
953 Cont'd			25-36	CAR		No Change	
			25-37	CAR		No Change	
			25-38	CAR		No Change	
			25-39	CAR		No Change	
			25-40	CAR		No Change	
			25-41	CAR		No Change	
			25-42	CAR		No Change	
			25-43	CAR		No Change	
			25-44	CAR		No Change	
			25-45	CAR		No Change	
			25-46	CAR		No Change	
			25-47	CAR		No Change	
			25-48	CAR		No Change	
			25-49	CAR		No Change	
			25-50	CAR		No Change	
			25-51	CAR		No Change	
			25-52	CAR		No Change	
			25-53	CAR		No Change	
			25-54	CAR		No Change	
			25-55	CAR		No Change	
			25-56	CAR		No Change	
			25-57	CAR		No Change	
			25-58	CAR		No Change	
			25-59	CAR		No Change	
			25-60	CAR		No Change	
			25-61	CAR		No Change	
			25-62	CAR		No Change	
			25-63	CAR		No Change	
			25-64	CAR		No Change	
			25-65	CAR		No Change	
			25-66	CAR		No Change	
			25-67	CAR		No Change	
			25-68	CAR		No Change	
25-69	CAR	No Change					
25-70	CAR	No Change					
25-71	CAR	No Change					
25-72	CAR	No Change					

CA (Compulsory acquisition), CAR (Compulsory acquisition of rights over land and temporary possession), TP (Temporary possession)  
 CAS (Compulsory acquisition of subsoil), CASTPS (Compulsory acquisition of subsoil and temporary possession of land at the surface)

						This Version:	Version 2.0 (December 2022)			
						Previous Version:	Version 1.0 (October 2022)			
						Change 1				
No.	Land interest name/organisation and land agent's name (if applicable)	Type of interest	Plot(s)	Land requirement	Status of negotiations with land interest	Cell in this row with change	Cell content in previous version			
953 Cont'd			25-73	CAR		No Change				
			25-74	CAR		No Change				
			25-75	CAR		No Change				
			25-76	CAR		No Change				
			25-77	CAR		No Change				
			25-78	CAR		No Change				
			25-79	TP		No Change				
			25-80	TP		No Change				
			25-81	CAR		No Change				
			25-82	CAR		No Change				
			25-83	CAR		No Change				
			25-84	CAR		No Change				
			25-85	CAR		No Change				
			25-86	CAR		No Change				
			25-87	CAR		No Change				
			25-88	CAR		No Change				
			25-89	CAR		No Change				
			25-90	CAR		No Change				
			25-91	CAR		No Change				
			25-92	CAR		No Change				
			25-93	CAR		No Change				
			25-94	CA		No Change				
			25-95	CAR		No Change				
			25-96	CA		No Change				
			25-97	CA		No Change				
			25-98	CAR		No Change				
			25-99	CAR		No Change				
			25-100	CA		No Change				
									No Change	
							25-101	CAR		No Change
			25-102	CAR		No Change				
			25-103	CA		No Change				
			25-104	CA		No Change				
			25-106	CAR		No Change				
			25-109	CAR		No Change				
			25-110	CA		No Change				
			25-111	CAR		No Change				
			25-112	CA		No Change				

CA (Compulsory acquisition), CAR (Compulsory acquisition of rights over land and temporary possession), TP (Temporary possession)  
 CAS (Compulsory acquisition of subsoil), CASTPS (Compulsory acquisition of subsoil and temporary possession of land at the surface)

						This Version:	Version 2.0 (December 2022)
						Previous Version:	Version 1.0 (October 2022)
						Change 1	
No.	Land interest name/organisation and land agent's name (if applicable)	Type of interest	Plot(s)	Land requirement	Status of negotiations with land interest	Cell in this row with change	Cell content in previous version
953 Cont'd			26-01	CA		No Change	
			26-02	CA		No Change	
			26-03	CA		No Change	
			26-04	CA		No Change	
			26-05	CA		No Change	
			26-06	CA		No Change	
			26-08	CA		No Change	
			26-12	CA		No Change	
			26-15	CA		No Change	
			26-16	CA		No Change	
			26-17	CAR		No Change	
			26-18	CAR		No Change	
			26-19	CAR		No Change	
			26-20	CAR		No Change	
			26-21	CAR		No Change	
			26-22	CAR		No Change	
			26-23	CAR		No Change	
			26-24	TP		No Change	
			26-25	CAR		No Change	
			26-26	CAR		No Change	
			26-28	CAR		No Change	
			26-29	CAR		No Change	
			26-30	CAR		No Change	
			26-31	CAR		No Change	
			26-32	CAR		No Change	
			26-33	CAR		No Change	
			26-34	TP		No Change	
			26-35	CAR		No Change	
			26-36	CAR		No Change	
			26-37	CAR		No Change	
26-38	CAR	No Change					
26-39	CAR	No Change					
26-40	CAR	No Change					
26-41	CAR	No Change					
26-42	CAR	No Change					
26-43	TP	No Change					
26-44	CAR	No Change					

CA (Compulsory acquisition), CAR (Compulsory acquisition of rights over land and temporary possession), TP (Temporary possession)  
 CAS (Compulsory acquisition of subsoil), CASTPS (Compulsory acquisition of subsoil and temporary possession of land at the surface)



						This Version:	Version 2.0 (December 2022)
						Previous Version:	Version 1.0 (October 2022)
						Change 1	
No.	Land interest name/organisation and land agent's name (if applicable)	Type of interest	Plot(s)	Land requirement	Status of negotiations with land interest	Cell in this row with change	Cell content in previous version
953 Cont'd			26-45	CAR		No Change	
			26-46	CAR		No Change	
			26-47	CAR		No Change	
			26-48	CAR		No Change	
			26-49	CAR		No Change	
			26-50	CAR		No Change	
			26-51	CAR		No Change	
			26-52	CAR		No Change	
			26-53	CAR		No Change	
			26-54	CAR		No Change	
			26-55	CAR		No Change	
			26-56	CAR		No Change	
			26-57	CAR		No Change	
			26-58	CAR		No Change	
			26-59	CAR		No Change	
			26-60	CAR		No Change	
			26-61	CAR		No Change	
			26-62	CAR		No Change	
			26-63	CAR		No Change	
			26-64	CAR		No Change	
			26-65	CAR		No Change	
			26-66	CAR		No Change	
			27-01	CAR		No Change	
			27-11	CAR		No Change	
			27-12	CAR		No Change	
			27-19	CA		No Change	
			27-20	CA		No Change	
			27-23	CA		No Change	
			27-24	CA		No Change	
			27-29	CA		No Change	
			27-31	CA		No Change	
			27-33	CA		No Change	
27-34	CA	No Change					
27-36	CAR	No Change					
27-37	CAR	No Change					
27-45	CAR	No Change					
27-57	CAR	No Change					

CA (Compulsory acquisition), CAR (Compulsory acquisition of rights over land and temporary possession), TP (Temporary possession)  
 CAS (Compulsory acquisition of subsoil), CASTPS (Compulsory acquisition of subsoil and temporary possession of land at the surface)

						This Version:	Version 2.0 (December 2022)
						Previous Version:	Version 1.0 (October 2022)
						Change 1	
No.	Land interest name/organisation and land agent's name (if applicable)	Type of interest	Plot(s)	Land requirement	Status of negotiations with land interest	Cell in this row with change	Cell content in previous version
953 Cont'd			27-63	CA		No Change	
			27-64	CA		No Change	
			27-69	CAR		No Change	
			27-73	CA		No Change	
			27-74	CAR		No Change	
			27-77	CAR		No Change	
			27-78	CAR		No Change	
			27-79	CAR		No Change	
			27-81	CAR		No Change	
			27-83	CAR		No Change	
			27-84	CAR		No Change	
			27-85	CAR		No Change	
			27-87	CAR		No Change	
			27-88	CAR		No Change	
			27-89	CAR		No Change	
			27-91	CAR		No Change	
			27-92	CAR		No Change	
			27-93	CAR		No Change	
			27-94	CAR		No Change	
			27-95	CAR		No Change	
			27-98	CAR		No Change	
			28-01	CAR		No Change	
			28-02	CAR		No Change	
			28-03	CAR		No Change	
			28-12	CAR		No Change	
			28-14	CAR		No Change	
			28-15	CAR		No Change	
			28-18	CA		No Change	
			28-19	CA		No Change	
			28-21	CAR		No Change	
28-22	CA	No Change					
28-24	CA	No Change					
28-26	CA	No Change					
28-27	CAR	No Change					
28-28	CA	No Change					
28-29	CA	No Change					
28-30	CAR	No Change					

CA (Compulsory acquisition), CAR (Compulsory acquisition of rights over land and temporary possession), TP (Temporary possession)  
 CAS (Compulsory acquisition of subsoil), CASTPS (Compulsory acquisition of subsoil and temporary possession of land at the surface)

						This Version:	Version 2.0 (December 2022)
						Previous Version:	Version 1.0 (October 2022)
						Change 1	
No.	Land interest name/organisation and land agent's name (if applicable)	Type of interest	Plot(s)	Land requirement	Status of negotiations with land interest	Cell in this row with change	Cell content in previous version
953 Cont'd			28-32	CA		No Change	
			28-37	CAR		No Change	
			28-41	CA		No Change	
			28-42	CAR		No Change	
			28-48	CA		No Change	
			28-49	CAR		No Change	
			28-50	CAR		No Change	
			28-51	CAR		No Change	
			28-52	CAR		No Change	
			28-53	CAR		No Change	
			28-54	CAR		No Change	
			28-55	CA		No Change	
			28-56	CAR		No Change	
			28-57	CAR		No Change	
			28-58	TP		No Change	
			28-59	CAR		No Change	
			28-60	CAR		No Change	
			28-61	CAR		No Change	
			28-62	TP		No Change	
			28-63	TP		No Change	
			28-64	CAR		No Change	
			28-65	TP		No Change	
			28-66	CA		No Change	
			28-67	CAR		No Change	
			28-68	TP		No Change	
			28-69	CAR		No Change	
			28-70	CAR		No Change	
			28-71	CAR		No Change	
			28-72	CAR		No Change	
			28-73	CAR		No Change	
			28-74	CA		No Change	
28-75	CA	No Change					
28-76	CA	No Change					
28-77	CA	No Change					
28-78	CA	No Change					
28-79	CA	No Change					
28-80	CA	No Change					

CA (Compulsory acquisition), CAR (Compulsory acquisition of rights over land and temporary possession), TP (Temporary possession)  
 CAS (Compulsory acquisition of subsoil), CASTPS (Compulsory acquisition of subsoil and temporary possession of land at the surface)

						This Version:	Version 2.0 (December 2022)			
						Previous Version:	Version 1.0 (October 2022)			
						Change 1				
No.	Land interest name/organisation and land agent's name (if applicable)	Type of interest	Plot(s)	Land requirement	Status of negotiations with land interest	Cell in this row with change	Cell content in previous version			
953 Cont'd			28-81	CA		No Change				
			28-82	CA		No Change				
			28-83	CA		No Change				
			28-84	CA		No Change				
			28-85	CA		No Change				
			28-86	CA		No Change				
			28-87	CA		No Change				
			28-88	CA		No Change				
			28-89	CA		No Change				
			28-90	CA		No Change				
			28-91	CA		No Change				
			28-92	CA		No Change				
			28-93	CA		No Change				
			28-94	CA		No Change				
			28-95	CA		No Change				
			28-96	CA		No Change				
			28-97	CA		No Change				
			28-98	CAR		No Change				
			28-99	CA		No Change				
			28-100	CAR		No Change				
									No Change	
			28-101	CA		No Change			No Change	
									No Change	
			28-104	TP		No Change			No Change	
			28-105	CA		No Change			No Change	
			28-106	CAR		No Change			No Change	
			28-109	CA		No Change			No Change	
			28-110	CA		No Change			No Change	
28-111	CA	No Change			No Change					
28-112	CA	No Change			No Change					
28-113	CA	No Change			No Change					
28-114	CA	No Change			No Change					
28-118	CA	No Change			No Change					
28-119	CA	No Change			No Change					
28-121	CA	No Change			No Change					
28-122	CA	No Change			No Change					
28-123	CA	No Change			No Change					
28-126	CA	No Change			No Change					
28-129	CAR	No Change			No Change					

CA (Compulsory acquisition), CAR (Compulsory acquisition of rights over land and temporary possession), TP (Temporary possession)  
 CAS (Compulsory acquisition of subsoil), CASTPS (Compulsory acquisition of subsoil and temporary possession of land at the surface)

						This Version:	Version 2.0 (December 2022)
						Previous Version:	Version 1.0 (October 2022)
						Change 1	
No.	Land interest name/organisation and land agent's name (if applicable)	Type of interest	Plot(s)	Land requirement	Status of negotiations with land interest	Cell in this row with change	Cell content in previous version
953 Cont'd			28-131	CAR		No Change	
			28-132	CAR		No Change	
			28-133	CAR		No Change	
			29-02	CA		No Change	
			29-03	CAR		No Change	
			29-04	CAR		No Change	
			29-06	CA		No Change	
			29-08	CA		No Change	
			29-09	CA		No Change	
			29-10	CAR		No Change	
			29-11	CAR		No Change	
			29-13	CAR		No Change	
			29-14	CA		No Change	
			29-16	CA		No Change	
			29-17	CAR		No Change	
			29-20	CAR		No Change	
			29-21	CA		No Change	
			29-22	CA		No Change	
			29-25	CA		No Change	
			29-26	CAR		No Change	
			29-27	CA		No Change	
			29-28	CA		No Change	
			29-29	TP		No Change	
			29-30	CA		No Change	
			29-31	TP		No Change	
			29-32	CA		No Change	
			29-33	TP		No Change	
			29-34	CA		No Change	
			29-35	CA		No Change	
			29-37	CA		No Change	
29-39	TP	No Change					
29-40	CA	No Change					
29-42	CA	No Change					
29-43	CA	No Change					
29-44	CA	No Change					
29-45	CA	No Change					
29-47	CA	No Change					

CA (Compulsory acquisition), CAR (Compulsory acquisition of rights over land and temporary possession), TP (Temporary possession)  
 CAS (Compulsory acquisition of subsoil), CASTPS (Compulsory acquisition of subsoil and temporary possession of land at the surface)

						This Version:	Version 2.0 (December 2022)
						Previous Version:	Version 1.0 (October 2022)
						Change 1	
No.	Land interest name/organisation and land agent's name (if applicable)	Type of interest	Plot(s)	Land requirement	Status of negotiations with land interest	Cell in this row with change	Cell content in previous version
953 Cont'd			29-48	CA		No Change	
			29-49	CAR		No Change	
			29-51	TP		No Change	
			29-52	CA		No Change	
			29-53	CA		No Change	
			29-54	CA		No Change	
			29-55	CA		No Change	
			29-58	CA		No Change	
			29-59	CA		No Change	
			29-61	CAR		No Change	
			29-62	CAR		No Change	
			29-63	CAR		No Change	
			29-64	CA		No Change	
			29-65	CAR		No Change	
			29-68	CA		No Change	
			29-69	CA		No Change	
			29-71	CA		No Change	
			29-73	CA		No Change	
			29-75	CA		No Change	
			29-77	CA		No Change	
			29-78	CA		No Change	
			29-81	CA		No Change	
			29-82	CA		No Change	
			29-83	CA		No Change	
			29-84	CA		No Change	
			29-85	CA		No Change	
			29-86	CA		No Change	
			29-87	CA		No Change	
			29-88	CA		No Change	
			29-89	CA		No Change	
29-90	CA	No Change					
29-91	CA	No Change					
29-92	CA	No Change					
29-93	CA	No Change					
29-95	CA	No Change					
29-96	CA	No Change					
29-97	CA	No Change					

CA (Compulsory acquisition), CAR (Compulsory acquisition of rights over land and temporary possession), TP (Temporary possession)  
 CAS (Compulsory acquisition of subsoil), CASTPS (Compulsory acquisition of subsoil and temporary possession of land at the surface)

						This Version:	Version 2.0 (December 2022)
						Previous Version:	Version 1.0 (October 2022)
						Change 1	
No.	Land interest name/organisation and land agent's name (if applicable)	Type of interest	Plot(s)	Land requirement	Status of negotiations with land interest	Cell in this row with change	Cell content in previous version
953 Cont'd			29-98	CA		No Change	
			29-100	CA		No Change	
			29-101	CA		No Change	
			29-102	CA		No Change	
			29-104	CA		No Change	
			29-105	CA		No Change	
			29-107	CA		No Change	
			29-108	CA		No Change	
			29-110	CA		No Change	
			29-111	CA		No Change	
			29-112	CA		No Change	
			29-115	CAR		No Change	
			29-116	CA		No Change	
			29-117	CA		No Change	
			29-118	CA		No Change	
			29-119	CA		No Change	
			29-120	CA		No Change	
			29-122	CA		No Change	
			29-123	CA		No Change	
			29-124	CA		No Change	
		29-125	CA		No Change		
		29-126	CA		No Change		
		29-127	CA		No Change		
		29-129	CA		No Change		
		29-130	CA		No Change		
		29-132	CA		No Change		
		29-133	CA		No Change		
		29-134	CA		No Change		

CA (Compulsory acquisition), CAR (Compulsory acquisition of rights over land and temporary possession), TP (Temporary possession)  
 CAS (Compulsory acquisition of subsoil), CASTPS (Compulsory acquisition of subsoil and temporary possession of land at the surface)

						This Version:	Version 2.0 (December 2022)
						Previous Version:	Version 1.0 (October 2022)
						Change 1	
No.	Land interest name/organisation and land agent's name (if applicable)	Type of interest	Plot(s)	Land requirement	Status of negotiations with land interest	Cell in this row with change	Cell content in previous version
			29-135	CA		No Change	
			29-136	CA		No Change	
			29-137	CA		No Change	
			29-138	CA		No Change	
			29-139	CA		No Change	
			29-140	CAR		No Change	
			29-142	CA		No Change	
			29-143	CA		No Change	
			29-144	CA		No Change	

CA (Compulsory acquisition), CAR (Compulsory acquisition of rights over land and temporary possession), TP (Temporary possession)  
 CAS (Compulsory acquisition of subsoil), CASTPS (Compulsory acquisition of subsoil and temporary possession of land at the surface)



						This Version:	Version 2.0 (December 2022)
						Previous Version:	Version 1.0 (October 2022)
						Change 1	
No.	Land interest name/organisation and land agent's name (if applicable)	Type of interest	Plot(s)	Land requirement	Status of negotiations with land interest	Cell in this row with change	Cell content in previous version
953 Cont'd			29-145	CA		No Change	
			29-146	CA		No Change	
			29-147	CA		No Change	
			29-148	CA		No Change	
			29-149	CA		No Change	
			29-150	CA		No Change	
			29-151	CA		No Change	
			29-152	CA		No Change	
			29-153	CA		No Change	
			29-154	CA		No Change	
			29-155	CA		No Change	
			29-156	CA		No Change	
			29-161	CA		No Change	
			29-162	CA		No Change	
			29-163	CA		No Change	
			29-164	CA		No Change	
			29-165	CA		No Change	
			29-166	CA		No Change	
			29-167	CA		No Change	
			29-168	CA		No Change	
29-171	CA	No Change					
29-174	CA	No Change					
29-175	CA	No Change					
29-176	CA	No Change					
29-178	CA	No Change					
29-179	CA	No Change					
29-182	CA	No Change					

CA (Compulsory acquisition), CAR (Compulsory acquisition of rights over land and temporary possession), TP (Temporary possession)  
 CAS (Compulsory acquisition of subsoil), CASTPS (Compulsory acquisition of subsoil and temporary possession of land at the surface)

						This Version:	Version 2.0 (December 2022)
						Previous Version:	Version 1.0 (October 2022)
						Change 1	
No.	Land interest name/organisation and land agent's name (if applicable)	Type of interest	Plot(s)	Land requirement	Status of negotiations with land interest	Cell in this row with change	Cell content in previous version
			29-183	CA			
			29-184	CA		No Change	
			29-185	CA		No Change	
			29-187	CA		No Change	
			29-188	CA		No Change	
			29-189	CA		No Change	
			29-190	CA		No Change	
			29-191	CA		No Change	
			29-193	CA		No Change	
			29-194	CA		No Change	
						No Change	

CA (Compulsory acquisition), CAR (Compulsory acquisition of rights over land and temporary possession), TP (Temporary possession)  
 CAS (Compulsory acquisition of subsoil), CASTPS (Compulsory acquisition of subsoil and temporary possession of land at the surface)

						This Version:	Version 2.0 (December 2022)
						Previous Version:	Version 1.0 (October 2022)
						Change 1	
No.	Land interest name/organisation and land agent's name (if applicable)	Type of interest	Plot(s)	Land requirement	Status of negotiations with land interest	Cell in this row with change	Cell content in previous version
953 Cont'd			29-196	CA			
			29-197	CA		No Change	
			29-198	CA		No Change	
			29-199	CA		No Change	
			29-200	CA		No Change	
			29-201	CA		No Change	
			29-202	CAR		No Change	
			29-203	CA		No Change	
			29-204	CA		No Change	
			29-206	CA		No Change	
			29-207	CA		No Change	
			29-210	CA		No Change	
			29-213	CAR		No Change	
			29-214	CA		No Change	
			29-216	CA		No Change	
			29-218	CA		No Change	
			29-219	CA		No Change	
			29-220	CA		No Change	
			29-222	CA		No Change	
			29-223	CA		No Change	
			29-224	CA		No Change	
			29-225	CA		No Change	
			29-227	CA		No Change	
			29-228	CA		No Change	
		29-229	CA		No Change		
		29-231	CAR		No Change		
		29-232	CA		No Change		

CA (Compulsory acquisition), CAR (Compulsory acquisition of rights over land and temporary possession), TP (Temporary possession)  
 CAS (Compulsory acquisition of subsoil), CASTPS (Compulsory acquisition of subsoil and temporary possession of land at the surface)

						This Version:	Version 2.0 (December 2022)
						Previous Version:	Version 1.0 (October 2022)
						Change 1	
No.	Land interest name/organisation and land agent's name (if applicable)	Type of interest	Plot(s)	Land requirement	Status of negotiations with land interest	Cell in this row with change	Cell content in previous version
			29-233	CA			
			29-235	CA		No Change	
			29-236	CAR		No Change	
			29-237	CAR		No Change	
			29-238	CAR		No Change	
			29-241	CA		No Change	
			29-243	CA		No Change	
			29-247	CAR		No Change	
			29-249	CAR		No Change	
			29-250	CAR		No Change	
						No Change	

CA (Compulsory acquisition), CAR (Compulsory acquisition of rights over land and temporary possession), TP (Temporary possession)  
 CAS (Compulsory acquisition of subsoil), CASTPS (Compulsory acquisition of subsoil and temporary possession of land at the surface)

						This Version:	Version 2.0 (December 2022)
						Previous Version:	Version 1.0 (October 2022)
						Change 1	
No.	Land interest name/organisation and land agent's name (if applicable)	Type of interest	Plot(s)	Land requirement	Status of negotiations with land interest	Cell in this row with change	Cell content in previous version
953 Cont'd			29-252	CA			
			29-253	CA		No Change	
			29-259	CA		No Change	
			29-262	CAR		No Change	
			29-263	CAR		No Change	
			29-267	CAR		No Change	
			29-278	CA		No Change	
			29-279	CA		No Change	
			29-280	CA		No Change	
			29-282	CAR		No Change	
			29-283	CAR		No Change	
			30-01	CAR		No Change	
			30-02	CAR		No Change	
			30-03	CA		No Change	
			30-04	CAR		No Change	
			30-05	CAR		No Change	
			30-06	CAR		No Change	
			30-07	CAR		No Change	
			30-08	CAR		No Change	
			30-09	CAR		No Change	
			30-10	CAR		No Change	
			30-11	CAR		No Change	
			30-13	CA		No Change	
			30-14	TP		No Change	
			30-15	CA		No Change	
			30-16	CA		No Change	
			30-17	TP		No Change	
			30-18	CA		No Change	
			30-19	TP		No Change	
			30-20	TP		No Change	
30-21	TP	No Change					
30-22	TP	No Change					
30-23	TP	No Change					
30-24	TP	No Change					
30-25	TP	No Change					
30-26	TP	No Change					
30-27	TP	No Change					

CA (Compulsory acquisition), CAR (Compulsory acquisition of rights over land and temporary possession), TP (Temporary possession)  
 CAS (Compulsory acquisition of subsoil), CASTPS (Compulsory acquisition of subsoil and temporary possession of land at the surface)

						This Version:	Version 2.0 (December 2022)
						Previous Version:	Version 1.0 (October 2022)
						Change 1	
No.	Land interest name/organisation and land agent's name (if applicable)	Type of interest	Plot(s)	Land requirement	Status of negotiations with land interest	Cell in this row with change	Cell content in previous version
953 Cont'd			30-28	TP		No Change	
			30-29	TP		No Change	
			30-30	TP		No Change	
			30-31	TP		No Change	
			30-32	TP		No Change	
			30-33	TP		No Change	
			30-34	TP		No Change	
			30-35	TP		No Change	
			30-36	TP		No Change	
			30-37	TP		No Change	
			30-38	TP		No Change	
			30-39	TP		No Change	
			30-40	TP		No Change	
			30-41	TP		No Change	
			30-42	TP		No Change	
			30-43	TP		No Change	
			30-44	TP		No Change	
			30-45	TP		No Change	
			30-46	TP		No Change	
			30-47	TP		No Change	
			30-48	TP		No Change	
			30-49	TP		No Change	
			30-50	TP		No Change	
			30-51	TP		No Change	
			30-52	TP		No Change	
			30-53	TP		No Change	
			30-54	TP		No Change	
			30-55	TP		No Change	
			30-56	TP		No Change	
			30-57	TP		No Change	
			30-58	TP		No Change	
			30-59	TP		No Change	
			30-60	TP		No Change	
			30-61	TP		No Change	
			30-62	TP		No Change	
			30-63	TP		No Change	
			30-64	TP		No Change	

CA (Compulsory acquisition), CAR (Compulsory acquisition of rights over land and temporary possession), TP (Temporary possession)  
 CAS (Compulsory acquisition of subsoil), CASTPS (Compulsory acquisition of subsoil and temporary possession of land at the surface)

						This Version:	Version 2.0 (December 2022)
						Previous Version:	Version 1.0 (October 2022)
						Change 1	
No.	Land interest name/organisation and land agent's name (if applicable)	Type of interest	Plot(s)	Land requirement	Status of negotiations with land interest	Cell in this row with change	Cell content in previous version
953 Cont'd			30-65	TP		No Change	
			30-66	TP		No Change	
			30-67	TP		No Change	
			30-68	TP		No Change	
			30-69	TP		No Change	
			30-70	CA		No Change	
			30-71	TP		No Change	
			30-72	TP		No Change	
			30-73	TP		No Change	
			30-74	CAR		No Change	
			30-75	CAR		No Change	
			30-76	CAR		No Change	
			30-77	CAR		No Change	
			30-79	CAR		No Change	
			30-80	CAR		No Change	
			31-01	CA		No Change	
			31-03	CA		No Change	
			31-04	CA		No Change	
			31-05	TP		No Change	
			31-08	TP		No Change	
			31-10	CAR		No Change	
			31-11	CAR		No Change	
			31-13	TP		No Change	
			31-14	CAR		No Change	
			31-15	CAR		No Change	
			31-16	CAR		No Change	
			31-17	CAR		No Change	
			31-18	TP		No Change	
31-20	CAR	No Change					
31-21	CAR	No Change					
31-22	CAR	No Change					
31-23	CA	No Change					
31-24	CA	No Change					
31-25	CA	No Change					
31-26	CA	No Change					
31-27	CA	No Change					
31-28	CA	No Change					

CA (Compulsory acquisition), CAR (Compulsory acquisition of rights over land and temporary possession), TP (Temporary possession)  
 CAS (Compulsory acquisition of subsoil), CASTPS (Compulsory acquisition of subsoil and temporary possession of land at the surface)

						This Version:	Version 2.0 (December 2022)
						Previous Version:	Version 1.0 (October 2022)
						Change 1	
No.	Land interest name/organisation and land agent's name (if applicable)	Type of interest	Plot(s)	Land requirement	Status of negotiations with land interest	Cell in this row with change	Cell content in previous version
953 Cont'd			31-29	CA		No Change	
			31-30	CA		No Change	
			31-31	CA		No Change	
			31-32	CA		No Change	
			31-33	CA		No Change	
			31-34	CA		No Change	
			31-35	CA		No Change	
			31-36	CA		No Change	
			32-01	CA		No Change	
			32-02	CA		No Change	
			32-03	CA		No Change	
			32-04	CA		No Change	
			32-08	CA		No Change	
			32-12	TP		No Change	
			32-13	TP		No Change	
			32-14	TP		No Change	
			32-15	CAR		No Change	
			32-16	CAR		No Change	
			32-17	CAR		No Change	
			32-18	CAR		No Change	
			32-19	CA		No Change	
			32-20	CA		No Change	
			32-21	CA		No Change	
			32-22	CA		No Change	
			32-23	CA		No Change	
			32-24	CA		No Change	
			32-27	CA		No Change	
			32-28	CA		No Change	
			32-29	CA		No Change	
			32-30	CA		No Change	
			32-31	CA		No Change	
			32-32	CA		No Change	
32-33	CAR	No Change					
32-35	CAR	No Change					
32-37	CA	No Change					
32-38	CA	No Change					
32-40	CA	No Change					

CA (Compulsory acquisition), CAR (Compulsory acquisition of rights over land and temporary possession), TP (Temporary possession)  
 CAS (Compulsory acquisition of subsoil), CASTPS (Compulsory acquisition of subsoil and temporary possession of land at the surface)



						This Version:	Version 2.0 (December 2022)
						Previous Version:	Version 1.0 (October 2022)
						Change 1	
No.	Land interest name/organisation and land agent's name (if applicable)	Type of interest	Plot(s)	Land requirement	Status of negotiations with land interest	Cell in this row with change	Cell content in previous version
953 Cont'd			32-41	CA		No Change	
			32-42	CA		No Change	
			32-43	CA		No Change	
			32-46	CA		No Change	
			32-49	CAR		No Change	
			32-50	CA		No Change	
			32-51	CA		No Change	
			32-52	CA		No Change	
			32-54	CA		No Change	
			32-56	CA		No Change	
			32-57	TP		No Change	
			32-58	CAR		No Change	
			32-59	CAR		No Change	
			32-60	CA		No Change	
			32-62	CA		No Change	
			32-64	CA		No Change	
			32-67	CA		No Change	
			32-68	CA		No Change	
			32-69	CA		No Change	
			32-70	CA		No Change	
			32-71	CA		No Change	
			32-72	CA		No Change	
			32-73	CA		No Change	
			32-74	CA		No Change	
			32-75	CA		No Change	
			32-76	CA		No Change	
			32-77	CA		No Change	
			32-78	TP		No Change	
			32-80	CA		No Change	
			32-81	TP		No Change	
			32-82	CA		No Change	
			32-84	CAR		No Change	
32-85	TP	No Change					
32-86	CA	No Change					
32-88	CA	No Change					
32-89	CA	No Change					
32-92	TP	No Change					

CA (Compulsory acquisition), CAR (Compulsory acquisition of rights over land and temporary possession), TP (Temporary possession)  
 CAS (Compulsory acquisition of subsoil), CASTPS (Compulsory acquisition of subsoil and temporary possession of land at the surface)

						This Version:	Version 2.0 (December 2022)
						Previous Version:	Version 1.0 (October 2022)
						Change 1	
No.	Land interest name/organisation and land agent's name (if applicable)	Type of interest	Plot(s)	Land requirement	Status of negotiations with land interest	Cell in this row with change	Cell content in previous version
953 Cont'd			32-93	CAR		No Change	
			32-95	CA		No Change	
			32-96	CA		No Change	
			32-97	CA		No Change	
			32-98	CA		No Change	
			32-99	CA		No Change	
			32-100	CA		No Change	
			32-101	CA		No Change	
			32-105	CA		No Change	
			32-106	CA		No Change	
			32-107	CA		No Change	
			32-108	CA		No Change	
			32-109	TP		No Change	
			32-110	CAR		No Change	
			32-111	CAR		No Change	
			32-112	CA		No Change	
			32-113	CA		No Change	
			32-114	CA		No Change	
			32-115	TP		No Change	
			32-116	CAR		No Change	
			32-117	TP		No Change	
			32-118	CAR		No Change	
			32-121	CA		No Change	
			32-122	CAR		No Change	
			32-123	CA		No Change	
			32-124	CAR		No Change	
			32-125	CAR		No Change	
			32-126	CA		No Change	
32-127	CA	No Change					
32-128	CAR	No Change					

CA (Compulsory acquisition), CAR (Compulsory acquisition of rights over land and temporary possession), TP (Temporary possession)  
 CAS (Compulsory acquisition of subsoil), CASTPS (Compulsory acquisition of subsoil and temporary possession of land at the surface)

						This Version:	Version 2.0 (December 2022)
						Previous Version:	Version 1.0 (October 2022)
						Change 1	
No.	Land interest name/organisation and land agent's name (if applicable)	Type of interest	Plot(s)	Land requirement	Status of negotiations with land interest	Cell in this row with change	Cell content in previous version
			32-129	CAR		No Change	
			32-130	CAR		No Change	
			32-131	CA		No Change	
			32-132	CA		No Change	
			32-133	CAR		No Change	
			32-134	TP		No Change	
			32-136	CAR		No Change	

CA (Compulsory acquisition), CAR (Compulsory acquisition of rights over land and temporary possession), TP (Temporary possession)  
 CAS (Compulsory acquisition of subsoil), CASTPS (Compulsory acquisition of subsoil and temporary possession of land at the surface)

						This Version:	Version 2.0 (December 2022)
						Previous Version:	Version 1.0 (October 2022)
						Change 1	
No.	Land interest name/organisation and land agent's name (if applicable)	Type of interest	Plot(s)	Land requirement	Status of negotiations with land interest	Cell in this row with change	Cell content in previous version
953 Cont'd			32-139	CAR		No Change	
			32-140	CAR		No Change	
			32-141	CAR		No Change	
			32-142	CAR		No Change	
			32-144	CAR		No Change	
			32-145	CAR		No Change	
			32-146	CA		No Change	
			32-148	CAR		No Change	
			32-149	TP		No Change	
			32-150	CA		No Change	
			32-151	CA		No Change	
			32-153	TP		No Change	
			32-154	CA		No Change	
			32-155	CAR		No Change	
			32-156	CAR		No Change	
			32-157	CAR		No Change	
			32-158	TP		No Change	
			32-159	CAR		No Change	
			32-160	CAR		No Change	
			32-161	CA		No Change	
32-162	TP	No Change					
32-164	CAR	No Change					
32-165	TP	No Change					
32-167	CA	No Change					
32-168	CAR	No Change					
32-169	CAR	No Change					
32-170	CAR	No Change					

CA (Compulsory acquisition), CAR (Compulsory acquisition of rights over land and temporary possession), TP (Temporary possession)  
 CAS (Compulsory acquisition of subsoil), CASTPS (Compulsory acquisition of subsoil and temporary possession of land at the surface)

						This Version:	Version 2.0 (December 2022)
						Previous Version:	Version 1.0 (October 2022)
						Change 1	
No.	Land interest name/organisation and land agent's name (if applicable)	Type of interest	Plot(s)	Land requirement	Status of negotiations with land interest	Cell in this row with change	Cell content in previous version
			32-171	CAR		No Change	
			32-172	CAR		No Change	
			32-173	CAR		No Change	
			32-174	CAR		No Change	
			32-177	CAR		No Change	
			32-178	CAR		No Change	
			32-179	CAR		No Change	
			32-181	TP		No Change	
			32-182	TP		No Change	
			32-184	CA		No Change	
						No Change	
						No Change	
						No Change	

CA (Compulsory acquisition), CAR (Compulsory acquisition of rights over land and temporary possession), TP (Temporary possession)  
 CAS (Compulsory acquisition of subsoil), CASTPS (Compulsory acquisition of subsoil and temporary possession of land at the surface)

						This Version:	Version 2.0 (December 2022)
						Previous Version:	Version 1.0 (October 2022)
						Change 1	
No.	Land interest name/organisation and land agent's name (if applicable)	Type of interest	Plot(s)	Land requirement	Status of negotiations with land interest	Cell in this row with change	Cell content in previous version
953 Cont'd			32-185	CA		No Change	
			32-186	TP		No Change	
			33-01	CAR		No Change	
			33-02	CAR		No Change	
			33-03	CAR		No Change	
			33-07	CA		No Change	
			33-08	CAR		No Change	
			33-10	CA		No Change	
			33-11	CA		No Change	
			33-15	CA		No Change	
			33-16	CA		No Change	
			33-17	CAR		No Change	
			33-18	CA		No Change	
			33-19	TP		No Change	
			33-21	CA		No Change	
			33-22	CA		No Change	
			33-23	CA		No Change	
			33-27	CA		No Change	
			33-28	CA		No Change	
			33-32	CA		No Change	
			33-33	CA		No Change	
			33-34	CA		No Change	
			33-35	CAR		No Change	
			33-43	CA		No Change	
			33-44	CA		No Change	
			33-45	CA		No Change	
			33-46	CA		No Change	
			33-47	CAR		No Change	
			33-48	CAR		No Change	
			33-49	CAR		No Change	
33-51	CA	No Change					
33-56	CAR	No Change					
33-57	CA	No Change					
33-59	CA	No Change					
33-62	CA	No Change					
33-65	CA	No Change					
33-73	CA	No Change					

CA (Compulsory acquisition), CAR (Compulsory acquisition of rights over land and temporary possession), TP (Temporary possession)  
 CAS (Compulsory acquisition of subsoil), CASTPS (Compulsory acquisition of subsoil and temporary possession of land at the surface)

						This Version:	Version 2.0 (December 2022)
						Previous Version:	Version 1.0 (October 2022)
						Change 1	
No.	Land interest name/organisation and land agent's name (if applicable)	Type of interest	Plot(s)	Land requirement	Status of negotiations with land interest	Cell in this row with change	Cell content in previous version
953 Cont'd			33-76	CA		No Change	
			33-77	CAR		No Change	
			33-78	CAR		No Change	
			33-79	CAR		No Change	
			33-80	CAR		No Change	
			33-81	CAR		No Change	
			33-83	CAR		No Change	
			33-84	CAR		No Change	
			33-86	CAR		No Change	
			33-88	CAR		No Change	
			33-90	CAR		No Change	
			33-91	CAR		No Change	
			33-93	CAR		No Change	
			33-94	CAR		No Change	
			33-95	CA		No Change	
			33-96	CA		No Change	
			33-98	CAR		No Change	
			33-99	CAR		No Change	
			33-100	CAR		No Change	
							33-101
			33-103	CAR	No Change		
			33-104	CAR	No Change		
			33-105	CAR	No Change		
			33-106	CAR	No Change		
			33-107	CAR	No Change		
			33-108	CAR	No Change		
			33-109	CAR	No Change		
			33-110	CAR	No Change		
			33-111	CA	No Change		
			33-112	CAR	No Change		
			33-113	CAR	No Change		
			33-114	CAR	No Change		
			33-116	CAR	No Change		
			33-117	CAR	No Change		
			33-118	CAR	No Change		
			33-119	CAR	No Change		

CA (Compulsory acquisition), CAR (Compulsory acquisition of rights over land and temporary possession), TP (Temporary possession)  
 CAS (Compulsory acquisition of subsoil), CASTPS (Compulsory acquisition of subsoil and temporary possession of land at the surface)

						This Version:	Version 2.0 (December 2022)
						Previous Version:	Version 1.0 (October 2022)
						Change 1	
No.	Land interest name/organisation and land agent's name (if applicable)	Type of interest	Plot(s)	Land requirement	Status of negotiations with land interest	Cell in this row with change	Cell content in previous version
			33-120	CAR		No Change	

CA (Compulsory acquisition), CAR (Compulsory acquisition of rights over land and temporary possession), TP (Temporary possession)  
 CAS (Compulsory acquisition of subsoil), CASTPS (Compulsory acquisition of subsoil and temporary possession of land at the surface)



						This Version:	Version 2.0 (December 2022)
						Previous Version:	Version 1.0 (October 2022)
						Change 1	
No.	Land interest name/organisation and land agent's name (if applicable)	Type of interest	Plot(s)	Land requirement	Status of negotiations with land interest	Cell in this row with change	Cell content in previous version
953 Cont'd			33-121	CAR		No Change	
			33-122	CAR		No Change	
			33-123	CAR		No Change	
			33-124	CAR		No Change	
			33-125	CAR		No Change	
			33-126	CAR		No Change	
			33-127	CAR		No Change	
			33-128	CAR		No Change	
			33-129	CAR		No Change	
			33-130	CAR		No Change	
			33-131	CAR		No Change	
			33-132	CAR		No Change	
			33-133	CAR		No Change	
			33-134	CAR		No Change	
			33-135	CAR		No Change	
			33-136	CAR		No Change	
			33-137	CAR		No Change	
			33-138	CAR		No Change	
			33-139	CAR		No Change	
			33-140	CAR		No Change	
33-141	CAR	No Change					
33-142	CAR	No Change					
33-143	CAR	No Change					
33-144	CAR	No Change					
33-145	CAR	No Change					
33-146	CAR	No Change					
33-147	CAR	No Change					

CA (Compulsory acquisition), CAR (Compulsory acquisition of rights over land and temporary possession), TP (Temporary possession)  
 CAS (Compulsory acquisition of subsoil), CASTPS (Compulsory acquisition of subsoil and temporary possession of land at the surface)

						This Version:	Version 2.0 (December 2022)
						Previous Version:	Version 1.0 (October 2022)
						Change 1	
No.	Land interest name/organisation and land agent's name (if applicable)	Type of interest	Plot(s)	Land requirement	Status of negotiations with land interest	Cell in this row with change	Cell content in previous version
			33-148	CAR			
			33-149	CAR		No Change	
			33-150	CAR		No Change	
			33-151	CAR		No Change	
			33-152	CAR		No Change	
			33-153	CAR		No Change	
			33-154	CAR		No Change	
			33-155	CAR		No Change	
			33-156	CAR		No Change	
			33-157	CAR		No Change	
						No Change	

CA (Compulsory acquisition), CAR (Compulsory acquisition of rights over land and temporary possession), TP (Temporary possession)  
 CAS (Compulsory acquisition of subsoil), CASTPS (Compulsory acquisition of subsoil and temporary possession of land at the surface)

						This Version:	Version 2.0 (December 2022)
						Previous Version:	Version 1.0 (October 2022)
						Change 1	
No.	Land interest name/organisation and land agent's name (if applicable)	Type of interest	Plot(s)	Land requirement	Status of negotiations with land interest	Cell in this row with change	Cell content in previous version
953 Cont'd			33-158	CAR		No Change	
			33-159	CAR		No Change	
			33-160	CAR		No Change	
			33-161	CAR		No Change	
			33-162	CAR		No Change	
			33-163	CAR		No Change	
			33-164	CAR		No Change	
			33-165	CAR		No Change	
			33-166	CAR		No Change	
			33-167	CAR		No Change	
			33-168	CAR		No Change	
			33-169	CAR		No Change	
			33-170	CAR		No Change	
			33-171	CAR		No Change	
			33-172	CAR		No Change	
			33-173	CAR		No Change	
			33-174	CAR		No Change	
			33-176	CAR		No Change	
			33-177	CAR		No Change	
			33-178	CAR		No Change	
33-180	CAR	No Change					
33-181	CAR	No Change					
33-182	CAR	No Change					
33-183	CAR	No Change					
33-184	CAR	No Change					
33-185	CAR	No Change					
33-186	CAR	No Change					

CA (Compulsory acquisition), CAR (Compulsory acquisition of rights over land and temporary possession), TP (Temporary possession)  
 CAS (Compulsory acquisition of subsoil), CASTPS (Compulsory acquisition of subsoil and temporary possession of land at the surface)

						This Version:	Version 2.0 (December 2022)
						Previous Version:	Version 1.0 (October 2022)
						Change 1	
No.	Land interest name/organisation and land agent's name (if applicable)	Type of interest	Plot(s)	Land requirement	Status of negotiations with land interest	Cell in this row with change	Cell content in previous version
			33-187	CAR			
			33-188	CAR		No Change	
			33-189	CAR		No Change	
			33-190	CAR		No Change	
			33-191	CAR		No Change	
			33-192	CAR		No Change	
			33-195	CAR		No Change	
			33-196	CAR		No Change	
			33-197	CAR		No Change	
			33-199	CAR		No Change	
						No Change	

CA (Compulsory acquisition), CAR (Compulsory acquisition of rights over land and temporary possession), TP (Temporary possession)  
 CAS (Compulsory acquisition of subsoil), CASTPS (Compulsory acquisition of subsoil and temporary possession of land at the surface)

						This Version:	Version 2.0 (December 2022)
						Previous Version:	Version 1.0 (October 2022)
						Change 1	
No.	Land interest name/organisation and land agent's name (if applicable)	Type of interest	Plot(s)	Land requirement	Status of negotiations with land interest	Cell in this row with change	Cell content in previous version
953 Cont'd			33-200	CAR		No Change	
			33-202	CAR		No Change	
			33-203	CAR		No Change	
			33-205	CAR		No Change	
			33-206	CAR		No Change	
			33-208	CAR		No Change	
			33-209	CAR		No Change	
			33-210	CAR		No Change	
			33-211	CAR		No Change	
			33-212	CAR		No Change	
			33-214	CA		No Change	
			33-215	CAR		No Change	
			33-216	CA		No Change	
			33-217	CAR		No Change	
			33-218	CA		No Change	
			33-219	CAR		No Change	
			33-220	CAR		No Change	
			33-221	CAR		No Change	
			33-222	CAR		No Change	
			33-223	CA		No Change	
			33-224	TP		No Change	
			33-225	CAR		No Change	
			33-226	TP		No Change	
		33-227	CAR		No Change		
		33-228	CAR		No Change		
		33-230	CAR		No Change		
		33-231	CAR		No Change		

CA (Compulsory acquisition), CAR (Compulsory acquisition of rights over land and temporary possession), TP (Temporary possession)  
 CAS (Compulsory acquisition of subsoil), CASTPS (Compulsory acquisition of subsoil and temporary possession of land at the surface)

						This Version:	Version 2.0 (December 2022)
						Previous Version:	Version 1.0 (October 2022)
						Change 1	
No.	Land interest name/organisation and land agent's name (if applicable)	Type of interest	Plot(s)	Land requirement	Status of negotiations with land interest	Cell in this row with change	Cell content in previous version
			33-232	CAR			
			33-233	CAR		No Change	
			33-234	TP		No Change	
			33-235	TP		No Change	
			33-236	CAR		No Change	
			33-237	TP		No Change	
			33-238	CAR		No Change	
			33-239	CAR		No Change	
			33-240	CAR		No Change	
			33-241	CAR		No Change	
						No Change	

CA (Compulsory acquisition), CAR (Compulsory acquisition of rights over land and temporary possession), TP (Temporary possession)  
 CAS (Compulsory acquisition of subsoil), CASTPS (Compulsory acquisition of subsoil and temporary possession of land at the surface)

						This Version:	Version 2.0 (December 2022)
						Previous Version:	Version 1.0 (October 2022)
						Change 1	
No.	Land interest name/organisation and land agent's name (if applicable)	Type of interest	Plot(s)	Land requirement	Status of negotiations with land interest	Cell in this row with change	Cell content in previous version
953 Cont'd			33-243	CAR		No Change	
			33-244	CAR		No Change	
			33-245	CAR		No Change	
			33-246	CAR		No Change	
			33-247	CAR		No Change	
			33-248	CAR		No Change	
			33-250	CAR		No Change	
			33-251	CAR		No Change	
			33-252	CAR		No Change	
			33-254	TP		No Change	
			33-255	TP		No Change	
			33-256	CAR		No Change	
			33-258	CAR		No Change	
			33-259	TP		No Change	
			33-260	CAR		No Change	
			33-262	CAR		No Change	
			33-263	TP		No Change	
			33-264	CAR		No Change	
			33-267	CAR		No Change	
			33-269	CAR		No Change	
			33-271	CAR		No Change	
33-272	CAR	No Change					
33-274	CAR	No Change					
33-275	CAR	No Change					
33-277	CAR	No Change					
33-279	CAR	No Change					
33-281	TP	No Change					

CA (Compulsory acquisition), CAR (Compulsory acquisition of rights over land and temporary possession), TP (Temporary possession)  
 CAS (Compulsory acquisition of subsoil), CASTPS (Compulsory acquisition of subsoil and temporary possession of land at the surface)

					This Version:	Version 2.0 (December 2022)	
					Previous Version:	Version 1.0 (October 2022)	
					Change 1		
No.	Land interest name/organisation and land agent's name (if applicable)	Type of interest	Plot(s)	Land requirement	Status of negotiations with land interest	Cell in this row with change	Cell content in previous version
			33-283	CAR			
			33-284	CAR		No Change	
			33-286	CAR		No Change	
			33-287	CAR		No Change	
			34-01	CAR		No Change	
			34-02	CAR		No Change	
			34-08	CA		No Change	
			34-09	CA		No Change	
			34-10	CA		No Change	
			34-12	CA		No Change	
						No Change	
						No Change	
						No Change	
						No Change	

CA (Compulsory acquisition), CAR (Compulsory acquisition of rights over land and temporary possession), TP (Temporary possession)  
 CAS (Compulsory acquisition of subsoil), CASTPS (Compulsory acquisition of subsoil and temporary possession of land at the surface)



						This Version:	Version 2.0 (December 2022)
						Previous Version:	Version 1.0 (October 2022)
						Change 1	
No.	Land interest name/organisation and land agent's name (if applicable)	Type of interest	Plot(s)	Land requirement	Status of negotiations with land interest	Cell in this row with change	Cell content in previous version
953 Cont'd			34-21	CA		No Change	
			34-22	CA		No Change	
			34-23	CAR		No Change	
			34-24	CAR		No Change	
			34-25	CAR		No Change	
			34-26	CAR		No Change	
			34-27	TP		No Change	
			34-28	TP		No Change	
			34-31	CAR		No Change	
			34-39	CAR		No Change	
			34-40	CAR		No Change	
			34-41	CAR		No Change	
			34-43	CAR		No Change	
			34-44	CAR		No Change	
			35-02	CAR		No Change	
			35-03	CAR		No Change	
			35-04	CA		No Change	
			35-08	CAR		No Change	
			35-09	CAR		No Change	
			35-12	CA		No Change	
			35-13	CAR		No Change	
			35-14	CA		No Change	
			35-18	CA		No Change	
			35-19	CAR		No Change	
			35-34	CAR		No Change	
			35-39	CA		No Change	
			35-43	CA		No Change	
			35-44	CA		No Change	
			36-01	CAR		No Change	
			36-02	CAR		No Change	
			36-03	CAR		No Change	
			37-06	CAR		No Change	
			37-07	CAR		No Change	
38-01	CAR	No Change					
38-02	TP	No Change					
38-05	CA	No Change					
38-06	CA	No Change					

CA (Compulsory acquisition), CAR (Compulsory acquisition of rights over land and temporary possession), TP (Temporary possession)  
 CAS (Compulsory acquisition of subsoil), CASTPS (Compulsory acquisition of subsoil and temporary possession of land at the surface)

						This Version:	Version 2.0 (December 2022)
						Previous Version:	Version 1.0 (October 2022)
						Change 1	
No.	Land interest name/organisation and land agent's name (if applicable)	Type of interest	Plot(s)	Land requirement	Status of negotiations with land interest	Cell in this row with change	Cell content in previous version
953 Cont'd			38-07	CA		No Change	
			38-08	CA		No Change	
			38-10	TP		No Change	
			38-14	CAR		No Change	
			38-20	CAR		No Change	
			38-21	CA		No Change	
			38-22	CAR		No Change	
			38-23	TP		No Change	
			38-24	CAR		No Change	
			38-26	CA		No Change	
			38-27	CA		No Change	
			38-29	TP		No Change	
			38-31	CAR		No Change	
			38-32	CAR		No Change	
			38-34	CAR		No Change	
			38-35	CAR		No Change	
			38-36	TP		No Change	
			38-37	TP		No Change	
			38-39	TP		No Change	
			38-40	CAR		No Change	
			38-43	CAR		No Change	
			38-44	CAR		No Change	
			38-47	CAR		No Change	
			38-50	CA		No Change	
			38-55	CAR		No Change	
			38-56	CA		No Change	
			38-57	CA		No Change	
			38-58	CA		No Change	
			38-60	CAR		No Change	
			38-61	CAR		No Change	
38-64	CAR	No Change					
38-65	CAR	No Change					
39-07	CA	No Change					
39-08	TP	No Change					
39-10	CA	No Change					
39-11	CA	No Change					
39-20	CAR	No Change					

CA (Compulsory acquisition), CAR (Compulsory acquisition of rights over land and temporary possession), TP (Temporary possession)  
 CAS (Compulsory acquisition of subsoil), CASTPS (Compulsory acquisition of subsoil and temporary possession of land at the surface)

						This Version:	Version 2.0 (December 2022)
						Previous Version:	Version 1.0 (October 2022)
						Change 1	
No.	Land interest name/organisation and land agent's name (if applicable)	Type of interest	Plot(s)	Land requirement	Status of negotiations with land interest	Cell in this row with change	Cell content in previous version
953 Cont'd			39-26	TP		No Change	
			39-29	CAR		No Change	
			39-31	CAR		No Change	
			39-32	CAR		No Change	
			39-33	CAR		No Change	
			39-34	CA		No Change	
			39-35	CA		No Change	
			39-36	CA		No Change	
			39-37	CA		No Change	
			39-38	CA		No Change	
			39-39	CA		No Change	
			39-40	CA		No Change	
			39-41	CA		No Change	
			39-43	CA		No Change	
			39-44	CA		No Change	
			39-47	CA		No Change	
			39-48	CA		No Change	
			39-49	CA		No Change	
			39-50	CAR		No Change	
			39-51	CA		No Change	
			39-52	CAR		No Change	
			39-53	CA		No Change	
			39-54	CAR		No Change	
			39-55	CAR		No Change	
			39-56	CA		No Change	
			39-57	CAR		No Change	
			39-58	CA		No Change	
			39-59	CAR		No Change	
			39-60	CA		No Change	
			39-61	CA		No Change	
39-63	CA	No Change					
39-65	CAR	No Change					
39-71	CA	No Change					
39-80	TP	No Change					
39-83	CAR	No Change					
39-84	TP	No Change					
40-14	CA	No Change					

CA (Compulsory acquisition), CAR (Compulsory acquisition of rights over land and temporary possession), TP (Temporary possession)  
 CAS (Compulsory acquisition of subsoil), CASTPS (Compulsory acquisition of subsoil and temporary possession of land at the surface)

						This Version:	Version 2.0 (December 2022)
						Previous Version:	Version 1.0 (October 2022)
						Change 1	
No.	Land interest name/organisation and land agent's name (if applicable)	Type of interest	Plot(s)	Land requirement	Status of negotiations with land interest	Cell in this row with change	Cell content in previous version
953 Cont'd			40-15	CA		No Change	
			40-19	CA		No Change	
			40-24	CA		No Change	
			40-25	CA		No Change	
			40-26	CA		No Change	
			40-27	CA		No Change	
			41-02	CAR		No Change	
			41-10	CAR		No Change	
			41-11	CAR		No Change	
			41-12	TP		No Change	
			41-20	TP		No Change	
			41-21	CA		No Change	
			41-24	CAR		No Change	
			41-36	CAR		No Change	
			41-37	CAR		No Change	
			41-38	CAR		No Change	
			41-39	TP		No Change	
			41-40	CAR		No Change	
			41-41	CAR		No Change	
			41-43	CAR		No Change	
			42-51	CA		No Change	
			42-178	CAR		No Change	
			42-181	CAR		No Change	
			42-182	CAR		No Change	
			42-183	CAR		No Change	
			42-184	CAR		No Change	
			42-185	CAR		No Change	
			44-120	CAR		No Change	
44-121	CAR	No Change					
44-123	CAR	No Change					
45-176	CAR	No Change					
45-177	CAR	No Change					
954	Thurrock Investment Limited	Cat 1, 2 and 3	30-06	CAR	An invitation to negotiate and acquire land interests by voluntary agreement has been sent by letter. 27-01-2020 Letter Supplementary consultation notification sent	No Change	
			30-07	CAR	13-07-2020 Letter Design Refinement consultation notification sent	No Change	
			30-09	CAR	29-09-2020 Letter An invitation has been sent to negotiate and acquire land interests by voluntary agreement	No Change	
			34-01	CAR	13-07-2021 Letter Community Impacts consultation notification sent	No Change	

CA (Compulsory acquisition), CAR (Compulsory acquisition of rights over land and temporary possession), TP (Temporary possession)  
 CAS (Compulsory acquisition of subsoil), CASTPS (Compulsory acquisition of subsoil and temporary possession of land at the surface)

						This Version:	Version 2.0 (December 2022)
						Previous Version:	Version 1.0 (October 2022)
						Change 1	
No.	Land interest name/organisation and land agent's name (if applicable)	Type of interest	Plot(s)	Land requirement	Status of negotiations with land interest	Cell in this row with change	Cell content in previous version
954 Cont'd					26-10-2021 Letter An invitation has been sent to negotiate and acquire land interests by voluntary agreement		
					13-05-2022 Letter Local Refinement consultation notification sent	No Change	
955	Thurrock Lifestyle Solutions CIC	Cat 1, 2 and 3	25-69	CAR	An invitation to negotiate and acquire land interests by voluntary agreement has been sent by letter.	No Change	
					13-07-2021 Letter Community Impacts consultation notification sent	No Change	
					26-10-2021 Letter An invitation has been sent to negotiate and acquire land interests by voluntary agreement	No Change	
					13-05-2022 Letter Local Refinement consultation notification sent	No Change	
					24-05-2022 Letter Local Refinement consultation extension notification sent	No Change	
956	Thurrock Power Limited	Cat 2 and 3	16-09	TP	Notification of the Project and confirmation of assets has taken place. The draft Development Consent Order contains Protective Provisions for the benefit of statutory undertakers and prohibits compulsory acquisition of any of their apparatus without consent. Further negotiations will be progressed up to and during examination.	No Change	
					15-07-2019 Meeting Discussion on Thurrock Power's proposals to construct a jetty/causeway and potential opportunities for the Applicant	No Change	
					16-12 CAR 18-07-2019 Meeting Follow up meeting to discuss the proposed jetty. The Applicant confirmed it would not be required for the Project	No Change	
					16-15 TP 10-10-2019 Meeting Discussion regarding access proposals and gas pipeline diversion	No Change	
					16-32 CAR 11-02-2020 Meeting Discussion regarding access to gas pipeline diversion and the landowner's separate Development Consent Order application	No Change	
					20-01 CAR 13-07-2020 Letter Design Refinement consultation notification sent	No Change	
					20-10 CAR 09-09-2020 Meeting Discussion regarding interfaces between the two Projects and programme	No Change	
					20-12 CAR 30-09-2020 Meeting Discussion regarding access proposals and gas pipeline diversion	No Change	
					20-14 CAR 22-10-2020 Meeting Discussion regarding environmental mitigation proposals	No Change	
					20-18 CAR 26-02-2021 Meeting Discussion regarding access to gas pipeline diversion and the landowner's separate Development Consent Order application	No Change	
					20-25 CAR 01-03-2021 Meeting The Applicant provided land referencing details for the area required for the gas pipeline diversion	No Change	
					20-33 TP 19-03-2021 Meeting Discussion regarding access to gas pipeline diversion and Protective Provisions	No Change	
					20-34 TP 13-07-2021 Letter Community Impacts consultation notification sent	No Change	
					20-41 CAR 13-12-2021 Letter Landowner engagement notification sent	No Change	
					20-58 CA 31-03-2022 Meeting Discussion regarding the landowner's separate Development Consent Order application submission and proposed water supply and substation	No Change	
					20-63 CA 13-05-2022 Letter Local Refinement consultation notification sent	No Change	
20-75 CAR 24-05-2022 Letter Local Refinement consultation extension notification sent	No Change						
21-25 CAR 25-05-2022 Meeting The landowner provided an update on their Project following the Development Consent Order approval	No Change						
21-26 CAR 17-06-2022 Email The Applicant provided a draft interrelationship document for the landowner to review	No Change						
21-29 CAR 22-06-2022 Meeting Discussion regarding the landowner's separate Development Consent Order application submission and proposed water supply and substation	No Change						

CA (Compulsory acquisition), CAR (Compulsory acquisition of rights over land and temporary possession), TP (Temporary possession)  
 CAS (Compulsory acquisition of subsoil), CASTPS (Compulsory acquisition of subsoil and temporary possession of land at the surface)

						This Version:	Version 2.0 (December 2022)
						Previous Version:	Version 1.0 (October 2022)
						Change 1	
No.	Land interest name/organisation and land agent's name (if applicable)	Type of interest	Plot(s)	Land requirement	Status of negotiations with land interest	Cell in this row with change	Cell content in previous version
			21-31 23-08	TP CAR		No Change	
						No Change	

CA (Compulsory acquisition), CAR (Compulsory acquisition of rights over land and temporary possession), TP (Temporary possession)  
 CAS (Compulsory acquisition of subsoil), CASTPS (Compulsory acquisition of subsoil and temporary possession of land at the surface)

						This Version:	Version 2.0 (December 2022)
						Previous Version:	Version 1.0 (October 2022)
						Change 1	
No.	Land interest name/organisation and land agent's name (if applicable)	Type of interest	Plot(s)	Land requirement	Status of negotiations with land interest	Cell in this row with change	Cell content in previous version
956 Cont'd			23-19	CAR		No Change	
			23-21	CAR		No Change	
			23-22	CAR		No Change	
			23-24	CAR		No Change	
			23-26	CAR		No Change	
			23-27	CAR		No Change	
			23-30	CAR		No Change	
			23-31	CAR		No Change	
			23-34	CAR		No Change	
			23-36	TP		No Change	
			23-37	TP		No Change	
			23-43	TP		No Change	
			23-52	TP		No Change	
			23-68	CA		No Change	
			23-106	CA		No Change	
			23-120	CAR		No Change	
			24-04	CA		No Change	
			24-09	TP		No Change	
			24-10	CA		No Change	
			24-24	TP		No Change	
			24-26	TP		No Change	
			24-30	CAR		No Change	
			24-32	CAR		No Change	
			24-59	CAR		No Change	
			24-60	CA		No Change	
			25-105	CA		No Change	
			25-107	CA		No Change	
			25-108	CA		No Change	
			25-113	CA		No Change	
			27-02	CAR		No Change	
			27-07	TP		No Change	
			27-08	CA		No Change	
27-09	CAR	No Change					
27-10	CA	No Change					
27-18	CA	No Change					
28-139	CAR	No Change					
28-141	CAR	No Change					

CA (Compulsory acquisition), CAR (Compulsory acquisition of rights over land and temporary possession), TP (Temporary possession)  
 CAS (Compulsory acquisition of subsoil), CASTPS (Compulsory acquisition of subsoil and temporary possession of land at the surface)

						This Version:	Version 2.0 (December 2022)
						Previous Version:	Version 1.0 (October 2022)
						Change 1	
No.	Land interest name/organisation and land agent's name (if applicable)	Type of interest	Plot(s)	Land requirement	Status of negotiations with land interest	Cell in this row with change	Cell content in previous version
956 Cont'd			28-143	CAR		No Change	
957	Thurrock Rugby Football Club	Cat 1 and 3	29-26	CAR	<p>Discussions have been held with representatives of the Rugby Club at several consultation events, the landowner and club representatives have also received communications on the Project. Representatives are aware of the project proposals and that they would not have a physical impact on the use of the club. The property is only marginally affected and acquisition of rights by agreement is not being pursued.</p> <p>09-10-2018 Letter Land Interest Questionnaire sent</p> <p>09-10-2018 Letter Section 42 Statutory consultation notification sent</p> <p>08-02-2019 Letter Land Interest Questionnaire reminder sent</p> <p>27-01-2020 Letter Supplementary consultation notification sent</p> <p>26-02-2020 Email Correspondence regarding effect of Project on property</p> <p>16-03-2020 Letter Land Interest Questionnaire sent</p> <p>02-07-2020 Letter Land Interest Questionnaire response</p> <p>13-07-2020 Letter Design Refinement consultation notification sent</p> <p>29-09-2020 Letter An invitation has been sent to negotiate and acquire land interests by voluntary agreement</p> <p>01-10-2020 Email Correspondence regarding interest in voluntary agreement</p> <p>02-10-2020 Email Correspondence regarding interest in voluntary agreement</p> <p>24-06-2021 Email Correspondence regarding voluntary agreement and fee policy</p> <p>13-07-2021 Letter Community Impacts consultation notification sent</p> <p>26-10-2021 Letter An invitation has been sent to negotiate and acquire land interests by voluntary agreement</p> <p>13-05-2022 Letter Local Refinement consultation notification sent</p> <p>24-05-2022 Letter Local Refinement consultation extension notification sent</p>	No Change	
958	Timea-Brigitta Vass	Cat 1 and 3	26-45	CAR	<p>An invitation to negotiate and acquire land interests by voluntary agreement has been sent by letter.</p> <p>13-07-2020 Letter Design Refinement consultation notification sent</p> <p>29-09-2020 Letter An invitation has been sent to negotiate and acquire land interests by voluntary agreement</p> <p>13-07-2021 Letter Community Impacts consultation notification sent</p> <p>26-10-2021 Letter An invitation has been sent to negotiate and acquire land interests by voluntary agreement</p> <p>13-05-2022 Letter Local Refinement consultation notification sent</p> <p>24-05-2022 Letter Local Refinement consultation extension notification sent</p>	No Change	
959	Timothy Alan Bird	Cat 1 and 3	42-177	CAR	<p>An invitation to negotiate and acquire land interests by voluntary agreement has been sent by letter.</p> <p>27-01-2020 Letter Supplementary consultation notification sent</p>	No Change	

CA (Compulsory acquisition), CAR (Compulsory acquisition of rights over land and temporary possession), TP (Temporary possession)  
 CAS (Compulsory acquisition of subsoil), CASTPS (Compulsory acquisition of subsoil and temporary possession of land at the surface)



							This Version:	Version 2.0 (December 2022)	
							Previous Version:	Version 1.0 (October 2022)	
							Change 1		
No.	Land interest name/organisation and land agent's name (if applicable)	Type of interest	Plot(s)	Land requirement	Status of negotiations with land interest			Cell in this row with change	Cell content in previous version
			42-179	CAR	13-07-2020	Letter	Design Refinement consultation notification sent	No Change	
					29-09-2020	Letter	An invitation has been sent to negotiate and acquire land interests by voluntary agreement	No Change	
					09-10-2020	Email	Correspondence regarding voluntary agreement letter	No Change	
					12-10-2020	Email	Correspondence regarding land referencing	No Change	
					13-07-2021	Letter	Community Impacts consultation notification sent	No Change	
					26-10-2021	Letter	An invitation has been sent to negotiate and acquire land interests by voluntary agreement	No Change	
					28-10-2021	Email	Correspondence regarding interest in voluntary agreement	No Change	

CA (Compulsory acquisition), CAR (Compulsory acquisition of rights over land and temporary possession), TP (Temporary possession)  
 CAS (Compulsory acquisition of subsoil), CASTPS (Compulsory acquisition of subsoil and temporary possession of land at the surface)

						This Version:	Version 2.0 (December 2022)
						Previous Version:	Version 1.0 (October 2022)
						Change 1	
No.	Land interest name/organisation and land agent's name (if applicable)	Type of interest	Plot(s)	Land requirement	Status of negotiations with land interest	Cell in this row with change	Cell content in previous version
959 Cont'd					04-11-2021 Email Correspondence sending voluntary licence agreement		
					13-05-2022 Letter Local Refinement consultation notification sent	No Change	
					24-05-2022 Letter Local Refinement consultation extension notification sent	No Change	
960	Timothy Colin Steel	Cat 1 and 3	22-62	TP	An invitation to negotiate and acquire land interests by voluntary agreement has been sent by letter.	No Change	
					13-07-2021 Letter Community Impacts consultation notification sent	No Change	
			22-68	TP	26-10-2021 Letter An invitation has been sent to negotiate and acquire land interests by voluntary agreement	No Change	
					13-05-2022 Letter Local Refinement consultation notification sent	No Change	
					24-05-2022 Letter Local Refinement consultation extension notification sent	No Change	
961	Timothy Reginald Barrow	Cat 1 and 3	09-26	TP	A licence to acquire rights in relation to the landowner's subsoil up to the half-width of the highway has been agreed and completed.	No Change	
					27-01-2020 Letter Supplementary consultation notification sent	No Change	
					13-07-2020 Letter Design Refinement consultation notification sent	No Change	
					29-09-2020 Letter An invitation has been sent to negotiate and acquire land interests by voluntary agreement	No Change	
					02-10-2020 Email Correspondence regarding voluntary agreement	No Change	
					21-10-2020 Email Correspondence regarding interest in voluntary agreement	No Change	
					19-01-2021 Email Correspondence regarding voluntary licence agreement letter	No Change	
					27-01-2021 Email Correspondence regarding voluntary agreement	No Change	
					13-07-2021 Letter Community Impacts consultation notification sent	No Change	
					13-05-2022 Letter Local Refinement consultation notification sent	No Change	
					24-05-2022 Letter Local Refinement consultation extension notification sent	No Change	
					962	Tobias Girard Belchambers	Cat 1, 2 and 3
11-05-2022 Letter Local Refinement consultation notification sent	No Change						
38-28	TP	07-09-2022 Letter An invitation has been sent to negotiate and acquire land interests by voluntary agreement	No Change				
		41-22 CA	No Change				
		41-23 CAR	No Change				
		41-26 TP	No Change				
		41-29 TP	No Change				
		41-30 TP	No Change				
		41-32 CAR	No Change				
		41-33 CAR	No Change				
963	Tomas Satinskas	Cat 1 and 3	28-56	CAR	An invitation to negotiate and acquire land interests by voluntary agreement has been sent by letter.	No Change	
					27-01-2020 Letter Supplementary consultation notification sent	No Change	
					13-07-2020 Letter Design Refinement consultation notification sent	No Change	

CA (Compulsory acquisition), CAR (Compulsory acquisition of rights over land and temporary possession), TP (Temporary possession)  
 CAS (Compulsory acquisition of subsoil), CASTPS (Compulsory acquisition of subsoil and temporary possession of land at the surface)

						This Version:	Version 2.0 (December 2022)
						Previous Version:	Version 1.0 (October 2022)
						Change 1	
No.	Land interest name/organisation and land agent's name (if applicable)	Type of interest	Plot(s)	Land requirement	Status of negotiations with land interest	Cell in this row with change	Cell content in previous version
					29-09-2020 Letter An invitation has been sent to negotiate and acquire land interests by voluntary agreement		
					13-07-2021 Letter Community Impacts consultation notification sent	No Change	
					26-10-2021 Letter An invitation has been sent to negotiate and acquire land interests by voluntary agreement	No Change	

CA (Compulsory acquisition), CAR (Compulsory acquisition of rights over land and temporary possession), TP (Temporary possession)  
 CAS (Compulsory acquisition of subsoil), CASTPS (Compulsory acquisition of subsoil and temporary possession of land at the surface)

						This Version:	Version 2.0 (December 2022)
						Previous Version:	Version 1.0 (October 2022)
						Change 1	
No.	Land interest name/organisation and land agent's name (if applicable)	Type of interest	Plot(s)	Land requirement	Status of negotiations with land interest	Cell in this row with change	Cell content in previous version
963 Cont'd					13-05-2022 Letter Local Refinement consultation notification sent	No Change	
					24-05-2022 Letter Local Refinement consultation extension notification sent		
964	Tony James Vanner	Cat 1 and 3	26-65	CAR	An invitation to negotiate and acquire land interests by voluntary agreement has been sent by letter.	No Change	
					27-01-2020 Letter Supplementary consultation notification sent		
					13-07-2020 Letter Design Refinement consultation notification sent		
					29-09-2020 Letter An invitation has been sent to negotiate and acquire land interests by voluntary agreement		
					13-07-2021 Letter Community Impacts consultation notification sent		
					26-10-2021 Letter An invitation has been sent to negotiate and acquire land interests by voluntary agreement		
					13-05-2022 Letter Local Refinement consultation notification sent		
					24-05-2022 Letter Local Refinement consultation extension notification sent		
965	Tonye Edward Alagoa	Cat 1 and 3	25-68	CAR	An invitation to negotiate and acquire land interests by voluntary agreement has been sent by letter.	No Change	
					27-01-2020 Letter Supplementary consultation notification sent		
					13-07-2020 Letter Design Refinement consultation notification sent		
					29-09-2020 Letter An invitation has been sent to negotiate and acquire land interests by voluntary agreement		
					13-07-2021 Letter Community Impacts consultation notification sent		
					26-10-2021 Letter An invitation has been sent to negotiate and acquire land interests by voluntary agreement		
					13-05-2022 Letter Local Refinement consultation notification sent		
					24-05-2022 Letter Local Refinement consultation extension notification sent		
966	Tracey Ann Ayres	Cat 1 and 3	26-60	CAR	An invitation to negotiate and acquire land interests by voluntary agreement has been sent by letter.	No Change	
					27-01-2020 Letter Supplementary consultation notification sent		
					13-07-2020 Letter Design Refinement consultation notification sent		
					29-09-2020 Letter An invitation has been sent to negotiate and acquire land interests by voluntary agreement		
					13-07-2021 Letter Community Impacts consultation notification sent		
					26-10-2021 Letter An invitation has been sent to negotiate and acquire land interests by voluntary agreement		
					13-05-2022 Letter Local Refinement consultation notification sent		
					24-05-2022 Letter Local Refinement consultation extension notification sent		
967	Tracey Mears	Cat 1 and 3	12-35	TP	An invitation to negotiate and acquire land interests by voluntary agreement has been sent by letter.	No Change	
					27-01-2020 Letter Supplementary consultation notification sent		

CA (Compulsory acquisition), CAR (Compulsory acquisition of rights over land and temporary possession), TP (Temporary possession)  
 CAS (Compulsory acquisition of subsoil), CASTPS (Compulsory acquisition of subsoil and temporary possession of land at the surface)

						This Version:	Version 2.0 (December 2022)
						Previous Version:	Version 1.0 (October 2022)
						Change 1	
No.	Land interest name/organisation and land agent's name (if applicable)	Type of interest	Plot(s)	Land requirement	Status of negotiations with land interest	Cell in this row with change	Cell content in previous version
					13-07-2020 Letter Design Refinement consultation notification sent	No Change	
					29-09-2020 Letter An invitation has been sent to negotiate and acquire land interests by voluntary agreement	No Change	
					13-07-2021 Letter Community Impacts consultation notification sent	No Change	
					13-05-2022 Letter Local Refinement consultation notification sent	No Change	
					24-05-2022 Letter Local Refinement consultation extension notification sent	No Change	
968	Tracy Elizabeth Major	Cat 1 and 3	28-73	CAR	An invitation to negotiate and acquire land interests by voluntary agreement has been sent by letter.	No Change	
			28-74	CA	09-10-2018 Letter Section 42 Statutory consultation notification sent	No Change	
					09-10-2018 Letter Land Interest Questionnaire sent	No Change	

CA (Compulsory acquisition), CAR (Compulsory acquisition of rights over land and temporary possession), TP (Temporary possession)  
 CAS (Compulsory acquisition of subsoil), CASTPS (Compulsory acquisition of subsoil and temporary possession of land at the surface)

						This Version:	Version 2.0 (December 2022)
						Previous Version:	Version 1.0 (October 2022)
						Change 1	
No.	Land interest name/organisation and land agent's name (if applicable)	Type of interest	Plot(s)	Land requirement	Status of negotiations with land interest	Cell in this row with change	Cell content in previous version
968 Cont'd					08-02-2019 Letter Land Interest Questionnaire reminder sent		
					27-01-2020 Letter Supplementary consultation notification sent	No Change	
					13-07-2020 Letter Design Refinement consultation notification sent	No Change	
					29-09-2020 Letter An invitation has been sent to negotiate and acquire land interests by voluntary agreement	No Change	
					13-07-2021 Letter Community Impacts consultation notification sent	No Change	
					26-10-2021 Letter An invitation has been sent to negotiate and acquire land interests by voluntary agreement	No Change	
					23-12-2021 Email Correspondence regarding voluntary agreement	No Change	
					13-05-2022 Letter Local Refinement consultation notification sent	No Change	
					24-05-2022 Letter Local Refinement consultation extension notification sent	No Change	
969	Tracy Jane Gregory	Cat 1 and 3	25-81	CAR	An invitation to negotiate and acquire land interests by voluntary agreement has been sent by letter.	No Change	
					27-01-2020 Letter Supplementary consultation notification sent	No Change	
					13-07-2020 Letter Design Refinement consultation notification sent	No Change	
					29-09-2020 Letter An invitation has been sent to negotiate and acquire land interests by voluntary agreement	No Change	
					13-07-2021 Letter Community Impacts consultation notification sent	No Change	
					26-10-2021 Letter An invitation has been sent to negotiate and acquire land interests by voluntary agreement	No Change	
					13-05-2022 Letter Local Refinement consultation notification sent	No Change	
					24-05-2022 Letter Local Refinement consultation extension notification sent	No Change	
					970	Tracy Saunders	Cat 1, 2 and 3
10-09-2018 Letter Land Interest Questionnaire sent	No Change						
29-230 CA 09-10-2018 Letter Section 42 Statutory consultation notification sent	No Change						
29-246	CA	08-02-2019 Letter Land Interest Questionnaire reminder sent	No Change				
		15-08-2019 Letter 2019 Post-Statutory consultation notification sent	No Change				
		27-01-2020 Letter Supplementary consultation notification sent	No Change				
		13-07-2020 Letter Design Refinement consultation notification sent	No Change				
		29-09-2020 Letter An invitation has been sent to negotiate and acquire land interests by voluntary agreement	No Change				
		26-10-2021 Letter An invitation has been sent to negotiate and acquire land interests by voluntary agreement	No Change				
		13-05-2022 Letter Local Refinement consultation notification sent	No Change				
		24-05-2022 Letter Local Refinement consultation extension notification sent	No Change				

CA (Compulsory acquisition), CAR (Compulsory acquisition of rights over land and temporary possession), TP (Temporary possession)  
 CAS (Compulsory acquisition of subsoil), CASTPS (Compulsory acquisition of subsoil and temporary possession of land at the surface)

						This Version:	Version 2.0 (December 2022)
						Previous Version:	Version 1.0 (October 2022)
						Change 1	
No.	Land interest name/organisation and land agent's name (if applicable)	Type of interest	Plot(s)	Land requirement	Status of negotiations with land interest	Cell in this row with change	Cell content in previous version
971	Transport for London	Cat 1, 2 and 3	45-01	TP	Notification of the Project and confirmation of assets has taken place, TFL are satisfied with the proposed land use to the west of M25 J29. An agreement between the parties would be progressed to return any TFL permanent acquisition land to TFL once the required works have been undertaken.	No Change	
					05-09-2017 Meeting Discussion regarding proposed agreement for traffic models and data sharing with Local Authorities		
					26-10-2017 Meeting Discussion regarding Project overview and update		
					31-10-2017 Letter Order Limits update notification sent		
					19-03-2018 Meeting Stakeholder Advisor Panel meeting		
					25-06-2018 Letter Land Interest Questionnaire sent		

CA (Compulsory acquisition), CAR (Compulsory acquisition of rights over land and temporary possession), TP (Temporary possession)  
 CAS (Compulsory acquisition of subsoil), CASTPS (Compulsory acquisition of subsoil and temporary possession of land at the surface)

						This Version:	Version 2.0 (December 2022)			
						Previous Version:	Version 1.0 (October 2022)			
						Change 1				
No.	Land interest name/organisation and land agent's name (if applicable)	Type of interest	Plot(s)	Land requirement	Status of negotiations with land interest	Cell in this row with change	Cell content in previous version			
971 Cont'd			45-07	TP	09-07-2018 Letter Land Interest Questionnaire response					
			45-09	TP	09-10-2018 Letter Section 42 Statutory consultation notification sent	No Change				
			45-11	CAR	27-01-2020 Letter Supplementary consultation notification sent	No Change				
			45-12	TP	18-06-2020 Meeting Discussion regarding Project update, supplementary consultation and concerns related to the Project	No Change				
			45-14	CA	13-07-2020 Letter Design Refinement consultation notification sent	No Change				
			45-16	TP	25-08-2020 Meeting Discussion regarding technical engagement and Project update	No Change				
			45-17	TP	03-11-2020 Meeting Bi-weekly discussion	No Change				
			45-19	CAR	17-11-2020 Meeting Bi-weekly discussion	No Change				
			45-20	TP	15-12-2020 Meeting Discussion regarding Project update	No Change				
			45-23	CAR	11-01-2021 Letter Land Interest Questionnaire sent	No Change				
			45-24	CAR	22-01-2021 Email Correspondence regarding land referencing	No Change				
			45-26	CAR	13-07-2021 Letter Community Impacts consultation notification sent	No Change				
			45-27	CA	13-05-2022 Letter Local Refinement consultation notification sent	No Change				
			45-28	TP	24-05-2022 Letter Local Refinement consultation extension notification sent	No Change				
			45-30	CA	20-06-2022 Email Correspondence regarding proposed land use to the west of M25 J29 and utility works	No Change				
			45-31	CAR	23-06-2022 Meeting Discussion regarding changes to proposed land use	No Change				
			45-32	CA	26-07-2022 Meeting Discussion regarding Project update	No Change				
			45-33	CAR	04-08-2022 Email Correspondence regarding release of data	No Change				
			45-35	CA	01-09-2022 Letter Landowner engagement notification sent	No Change				
						45-36	CA		No Change	
						45-37	CA		No Change	
						45-38	CAR		No Change	
						45-39	TP		No Change	
						45-41	CA		No Change	
						45-42	CAR		No Change	
						45-43	TP		No Change	
						45-44	CA		No Change	
						45-45	TP		No Change	
						45-46	TP		No Change	
						45-47	TP		No Change	
			45-48	TP		No Change				
			45-49	TP		No Change				
			45-50	CAR		No Change				
			45-52	CAR		No Change				
			45-53	CA		No Change				
			45-54	CA		No Change				

CA (Compulsory acquisition), CAR (Compulsory acquisition of rights over land and temporary possession), TP (Temporary possession)  
 CAS (Compulsory acquisition of subsoil), CASTPS (Compulsory acquisition of subsoil and temporary possession of land at the surface)



						This Version:	Version 2.0 (December 2022)
						Previous Version:	Version 1.0 (October 2022)
						Change 1	
No.	Land interest name/organisation and land agent's name (if applicable)	Type of interest	Plot(s)	Land requirement	Status of negotiations with land interest	Cell in this row with change	Cell content in previous version
			45-55	CA		No Change	

CA (Compulsory acquisition), CAR (Compulsory acquisition of rights over land and temporary possession), TP (Temporary possession)  
 CAS (Compulsory acquisition of subsoil), CASTPS (Compulsory acquisition of subsoil and temporary possession of land at the surface)

						This Version:	Version 2.0 (December 2022)			
						Previous Version:	Version 1.0 (October 2022)			
						Change 1				
No.	Land interest name/organisation and land agent's name (if applicable)	Type of interest	Plot(s)	Land requirement	Status of negotiations with land interest	Cell in this row with change	Cell content in previous version			
971 Cont'd			45-57	CA		No Change				
			45-58	CA		No Change				
			45-60	CA		No Change				
			45-62	CAR		No Change				
			45-63	CA		No Change				
			45-65	CA		No Change				
			45-66	CAR		No Change				
			45-68	TP		No Change				
			45-69	TP		No Change				
			45-70	TP		No Change				
			45-71	CAR		No Change				
			45-72	CAR		No Change				
			45-73	CA		No Change				
			45-74	CA		No Change				
			45-75	CA		No Change				
			45-76	CA		No Change				
			45-81	CA		No Change				
			45-82	CA		No Change				
			45-85	CA		No Change				
			45-86	CA		No Change				
			45-91	CA		No Change				
			45-92	CA		No Change				
			45-93	CA		No Change				
			45-94	CA		No Change				
			45-95	CA		No Change				
			45-96	CA		No Change				
			45-101	CA		No Change				
							46-01	TP	No Change	
							46-02	TP	No Change	
							46-03	TP	No Change	
972	Trevor Paul Smith	Cat 1 and 3	09-07	TP	An invitation to negotiate and acquire land interests by voluntary agreement has been sent by letter.	No Change				
					27-01-2020 Letter Supplementary consultation notification sent	No Change				
					12-30	TP	13-07-2020 Letter Design Refinement consultation notification sent	No Change		
					12-41	TP	29-09-2020 Letter An invitation has been sent to negotiate and acquire land interests by voluntary agreement	No Change		
							13-07-2021 Letter Community Impacts consultation notification sent	No Change		
					26-10-2021 Letter An invitation has been sent to negotiate and acquire land interests by voluntary agreement	No Change				
13-05-2022 Letter Local Refinement consultation notification sent	No Change									

CA (Compulsory acquisition), CAR (Compulsory acquisition of rights over land and temporary possession), TP (Temporary possession)  
 CAS (Compulsory acquisition of subsoil), CASTPS (Compulsory acquisition of subsoil and temporary possession of land at the surface)

						This Version:	Version 2.0 (December 2022)	
						Previous Version:	Version 1.0 (October 2022)	
						Change 1		
No.	Land interest name/organisation and land agent's name (if applicable)	Type of interest	Plot(s)	Land requirement	Status of negotiations with land interest	Cell in this row with change	Cell content in previous version	
972 Cont'd					24-05-2022 Letter Local Refinement consultation extension notification sent	No Change		
973	Trevor Philip Garner	Cat 1 and 3	30-71	TP	An invitation to negotiate and acquire land interests by voluntary agreement has been sent by letter.	No Change		
					13-07-2020 Letter Design Refinement consultation notification sent	No Change		
					29-09-2020 Letter An invitation has been sent to negotiate and acquire land interests by voluntary agreement	No Change		
					13-07-2021 Letter Community Impacts consultation notification sent	No Change		
					26-10-2021 Letter An invitation has been sent to negotiate and acquire land interests by voluntary agreement	No Change		
					13-05-2022 Letter Local Refinement consultation notification sent	No Change		
					24-05-2022 Letter Local Refinement consultation extension notification sent	No Change		
974	Trudy Alexandra Watt  Graeme Atkinson - Tees Law <i>(as agent)</i>	Cat 1, 2 and 3	28-01	CAR	An invitation to negotiate and acquire land interests by voluntary agreement has been sent by letter.	No Change		
					15-08-2019 Letter 2019 Post-Statutory consultation notification sent	No Change		
					27-01-2020 Letter Supplementary consultation notification sent	No Change		
					16-03-2020 Letter Land Interest Questionnaire sent	No Change		
					02-07-2020 Letter Land Interest Questionnaire response	No Change		
					13-07-2020 Letter Design Refinement consultation notification sent	No Change		
					29-09-2020 Letter An invitation has been sent to negotiate and acquire land interests by voluntary agreement	No Change		
					13-07-2021 Letter Community Impacts consultation notification sent	No Change		
					26-10-2021 Letter An invitation has been sent to negotiate and acquire land interests by voluntary agreement	No Change		
					13-05-2022 Letter Local Refinement consultation notification sent	No Change		
					24-05-2022 Letter Local Refinement consultation extension notification sent	No Change		
					28-40	CA	No Change	
					28-41	CA	No Change	
					28-42	CAR	No Change	
					28-43	TP	No Change	
					28-44	CA	No Change	
					28-47	TP	No Change	
					28-48	CA	No Change	
					28-65	TP	No Change	
					28-66	CA	No Change	
29-38	CA	No Change						
29-50	CA	No Change						
29-56	CA	No Change						
29-57	CA	No Change						
29-58	CA	No Change						
29-69	CA	No Change						
29-90	CA	No Change						
29-91	CA	No Change						

CA (Compulsory acquisition), CAR (Compulsory acquisition of rights over land and temporary possession), TP (Temporary possession)  
 CAS (Compulsory acquisition of subsoil), CASTPS (Compulsory acquisition of subsoil and temporary possession of land at the surface)

						This Version:	Version 2.0 (December 2022)
						Previous Version:	Version 1.0 (October 2022)
						Change 1	
No.	Land interest name/organisation and land agent's name (if applicable)	Type of interest	Plot(s)	Land requirement	Status of negotiations with land interest	Cell in this row with change	Cell content in previous version
			29-102	CA		No Change	

CA (Compulsory acquisition), CAR (Compulsory acquisition of rights over land and temporary possession), TP (Temporary possession)

CAS (Compulsory acquisition of subsoil), CASTPS (Compulsory acquisition of subsoil and temporary possession of land at the surface)

						This Version:	Version 2.0 (December 2022)
						Previous Version:	Version 1.0 (October 2022)
						Change 1	
No.	Land interest name/organisation and land agent's name (if applicable)	Type of interest	Plot(s)	Land requirement	Status of negotiations with land interest	Cell in this row with change	Cell content in previous version
974 Cont'd			29-141	CA		No Change	
			29-151	CA		No Change	
			29-159	CA		No Change	
			29-160	CA		No Change	
			29-186	CA		No Change	
			29-192	CA		No Change	
			29-195	CA		No Change	
			29-209	CA		No Change	
			29-211	CAR		No Change	
			29-214	CA		No Change	
			29-215	CAR		No Change	
			29-217	CA		No Change	
			29-219	CA		No Change	
			29-221	CA		No Change	
			29-226	CA		No Change	
			29-245	TP		No Change	
			29-251	TP		No Change	
			29-265	CA		No Change	
			29-266	CAR		No Change	
			29-268	CAR		No Change	
			29-271	CA		No Change	
			29-277	CAR		No Change	
			29-281	CA		No Change	
			32-05	CAR		No Change	
			32-06	CA		No Change	
			32-09	CA		No Change	
			32-10	CA		No Change	
			32-14	TP		No Change	
			32-17	CAR		No Change	
			32-20	CA		No Change	
			32-25	CAR		No Change	
			32-34	CA		No Change	

CA (Compulsory acquisition), CAR (Compulsory acquisition of rights over land and temporary possession), TP (Temporary possession)  
 CAS (Compulsory acquisition of subsoil), CASTPS (Compulsory acquisition of subsoil and temporary possession of land at the surface)

						This Version:	Version 2.0 (December 2022)
						Previous Version:	Version 1.0 (October 2022)
						Change 1	
No.	Land interest name/organisation and land agent's name (if applicable)	Type of interest	Plot(s)	Land requirement	Status of negotiations with land interest	Cell in this row with change	Cell content in previous version
			32-36	CAR		No Change	
			32-49	CAR		No Change	
			32-53	TP		No Change	
			32-56	CA		No Change	
			32-61	TP		No Change	

CA (Compulsory acquisition), CAR (Compulsory acquisition of rights over land and temporary possession), TP (Temporary possession)  
 CAS (Compulsory acquisition of subsoil), CASTPS (Compulsory acquisition of subsoil and temporary possession of land at the surface)

						This Version:	Version 2.0 (December 2022)
						Previous Version:	Version 1.0 (October 2022)
						Change 1	
No.	Land interest name/organisation and land agent's name (if applicable)	Type of interest	Plot(s)	Land requirement	Status of negotiations with land interest	Cell in this row with change	Cell content in previous version
974 Cont'd			32-78	TP			No Change
			33-29	CA		No Change	
			33-30	CAR		No Change	
			33-265	TP			
			33-266	CAR		No Change	
			33-268	TP		No Change	
			33-289	CA		No Change	
			33-290	CAR		No Change	
975	Trudy Georgina Mariner	Cat 1 and 3	25-43	CAR	An invitation to negotiate and acquire land interests by voluntary agreement has been sent by letter. 27-01-2020 Letter Supplementary consultation notification sent  13-07-2020 Letter Design Refinement consultation notification sent  29-09-2020 Letter An invitation has been sent to negotiate and acquire land interests by voluntary agreement  13-07-2021 Letter Community Impacts consultation notification sent  26-10-2021 Letter An invitation has been sent to negotiate and acquire land interests by voluntary agreement  13-05-2022 Letter Local Refinement consultation notification sent  24-05-2022 Letter Local Refinement consultation extension notification sent	No Change	
						No Change	
						No Change	
						No Change	
						No Change	
						No Change	
						No Change	
						No Change	
976	Tyson Mathurine	Cat 1	29-244	CA	An invitation to negotiate and acquire land interests by voluntary agreement has been sent by letter. 18-02-2020 Letter Supplementary consultation notification sent  13-07-2020 Letter Design Refinement consultation notification sent  29-09-2020 Letter An invitation has been sent to negotiate and acquire land interests by voluntary agreement  13-07-2021 Letter Community Impacts consultation notification sent  26-10-2021 Letter An invitation has been sent to negotiate and acquire land interests by voluntary agreement  13-05-2022 Letter Local Refinement consultation notification sent  24-05-2022 Letter Local Refinement consultation extension notification sent	No Change	
						No Change	
						No Change	
						No Change	
						No Change	
						No Change	
						No Change	
						No Change	
977	UK Power Networks (Operations) Limited	Cat 2 and 3	23-92	CA	Notification of the Project and confirmation of assets has taken place. The draft Development Consent Order contains Protective Provisions for the benefit of statutory undertakers and prohibits compulsory acquisition of any of their apparatus without consent. The Applicant is progressing a Statement of Common Ground and further negotiations will be progressed up to and during examination. 12-04-2017 Letter Preferred Route Announcement notification sent  22-05-2017 Meeting Preferred Route Announcement briefing, understanding UKPN's assets and operation and agree on engagement proceeding forward 01-08-2017 Letter Survey access request sent	No Change	
			23-94	CA		No Change	
			23-97	CAR		No Change	
						No Change	

CA (Compulsory acquisition), CAR (Compulsory acquisition of rights over land and temporary possession), TP (Temporary possession)  
 CAS (Compulsory acquisition of subsoil), CASTPS (Compulsory acquisition of subsoil and temporary possession of land at the surface)

						This Version:	Version 2.0 (December 2022)
						Previous Version:	Version 1.0 (October 2022)
						Change 1	
No.	Land interest name/organisation and land agent's name (if applicable)	Type of interest	Plot(s)	Land requirement	Status of negotiations with land interest	Cell in this row with change	Cell content in previous version
			23-114	TP	09-08-2017 Email Correspondence regarding Statement of Common Ground workshop		
			23-122	TP	17-08-2017 Letter Survey access request sent	No Change	
					13-09-2017 Meeting Discussion regarding progress update, planning future engagement including short-term objectives	No Change	
					16-10-2017 Email Correspondence regarding Statement of Common Ground and Protective Provisions	No Change	

CA (Compulsory acquisition), CAR (Compulsory acquisition of rights over land and temporary possession), TP (Temporary possession)  
 CAS (Compulsory acquisition of subsoil), CASTPS (Compulsory acquisition of subsoil and temporary possession of land at the surface)



						This Version:	Version 2.0 (December 2022)
						Previous Version:	Version 1.0 (October 2022)
						Change 1	
No.	Land interest name/organisation and land agent's name (if applicable)	Type of interest	Plot(s)	Land requirement	Status of negotiations with land interest	Cell in this row with change	Cell content in previous version
977 Cont'd					31-10-2017 Letter Order Limits update notification sent	No Change	
					03-01-2018 Meeting Discussion regarding Geographic Information System and data sharing	No Change	
					14-05-2018 Letter Land Interest Questionnaire sent	No Change	
					11-06-2018 Letter Land Interest Questionnaire response	No Change	
					26-07-2018 Meeting Statement of Common Ground workshop	No Change	
					26-07-2018 Email Correspondence regarding Order Limits update	No Change	
					17-08-2018 Letter Land Interest Questionnaire sent	No Change	
					17-08-2018 Email Correspondence regarding Land Interest Questionnaire	No Change	
					20-08-2018 Letter Land Interest Questionnaire sent	No Change	
					10-09-2018 Letter Land Interest Questionnaire sent	No Change	
					10-09-2018 Letter Land Interest Questionnaire response	No Change	
					09-10-2018 Letter Land Interest Questionnaire sent	No Change	
					12-11-2018 Email Correspondence regarding Land Interest Questionnaire	No Change	
					14-11-2018 Letter Land Interest Questionnaire response	No Change	
					08-02-2019 Letter Land Interest Questionnaire reminder sent	No Change	
					28-02-2019 Email Correspondence regarding Land Interest Questionnaire	No Change	
					13-03-2019 Meeting Monthly progress meeting	No Change	
					04-04-2019 Meeting Monthly progress meeting	No Change	
					02-05-2019 Meeting Monthly progress meeting	No Change	
					06-06-2019 Meeting Monthly progress meeting	No Change	
					06-06-2019 Email Correspondence regarding Land Interest Questionnaire assistance	No Change	
					04-07-2019 Email Correspondence regarding Statement of Common Ground and Protective Provisions	No Change	
					04-07-2019 Meeting Monthly progress meeting	No Change	
					16-07-2019 Letter Land Interest Questionnaire response	No Change	
01-08-2019 Meeting Monthly progress meeting	No Change						
15-08-2019 Letter 2019 Post-Statutory consultation notification sent	No Change						
05-09-2019 Meeting Monthly progress meeting	No Change						

CA (Compulsory acquisition), CAR (Compulsory acquisition of rights over land and temporary possession), TP (Temporary possession)  
 CAS (Compulsory acquisition of subsoil), CASTPS (Compulsory acquisition of subsoil and temporary possession of land at the surface)

						This Version:	Version 2.0 (December 2022)
						Previous Version:	Version 1.0 (October 2022)
						Change 1	
No.	Land interest name/organisation and land agent's name (if applicable)	Type of interest	Plot(s)	Land requirement	Status of negotiations with land interest	Cell in this row with change	Cell content in previous version
					03-10-2019 Meeting Monthly progress meeting	No Change	
					07-11-2019 Meeting Monthly progress meeting	No Change	
					05-12-2019 Meeting Monthly progress meeting	No Change	
					02-01-2020 Meeting Monthly progress meeting	No Change	
					27-01-2020 Letter Supplementary consultation notification sent	No Change	
					06-02-2020 Meeting Monthly progress meeting	No Change	
					05-03-2020 Meeting Monthly progress meeting	No Change	
					16-03-2020 Letter Land Interest Questionnaire sent	No Change	
					02-04-2020 Meeting Monthly progress meeting	No Change	
					07-05-2020 Meeting Monthly progress meeting	No Change	

CA (Compulsory acquisition), CAR (Compulsory acquisition of rights over land and temporary possession), TP (Temporary possession)  
 CAS (Compulsory acquisition of subsoil), CASTPS (Compulsory acquisition of subsoil and temporary possession of land at the surface)

						This Version:	Version 2.0 (December 2022)
						Previous Version:	Version 1.0 (October 2022)
						Change 1	
No.	Land interest name/organisation and land agent's name (if applicable)	Type of interest	Plot(s)	Land requirement	Status of negotiations with land interest	Cell in this row with change	Cell content in previous version
977 Cont'd					04-06-2020 Meeting Monthly progress meeting		
					09-07-2020 Meeting Monthly progress meeting	No Change	
					13-07-2020 Letter Design Refinement consultation notification sent	No Change	
					17-12-2020 Meeting Steering Group	No Change	
					11-01-2021 Letter Land Interest Questionnaire sent	No Change	
					07-07-2021 Email Correspondence requesting land access	No Change	
					13-07-2021 Letter Community Impacts consultation notification sent	No Change	
					11-05-2022 Letter Landowner engagement notification sent	No Change	
					13-05-2022 Letter Local Refinement consultation notification sent	No Change	
					24-05-2022 Letter Local Refinement consultation extension notification sent	No Change	
					01-09-2022 Letter Landowner engagement notification sent	No Change	
					05-09-2022 Letter Landowner engagement notification sent	No Change	
978	UK Power Networks (South East Services) Limited	Cat 1	04-27	CA	Notification of the Project and confirmation of assets has taken place. The draft Development Consent Order contains Protective Provisions for the benefit of statutory undertakers and prohibits compulsory acquisition of any of their apparatus without consent. The Applicant is progressing a Statement of Common Ground and further negotiations will be progressed up to and during examination.	No Change	
					12-04-2017 Letter Preferred Route Announcement notification sent	No Change	
					22-05-2017 Meeting Preferred Route Announcement briefing, understanding UKPN's assets and operation and agree on engagement proceeding forward	No Change	
					01-08-2017 Letter Survey access request sent	No Change	
					09-08-2017 Email Correspondence regarding Statement of Common Ground workshop	No Change	
					17-08-2017 Letter Survey access request sent	No Change	
					13-09-2017 Meeting Discussion regarding progress update, planning future engagement including short-term objectives	No Change	
					16-10-2017 Email Correspondence regarding Statement of Common Ground and Protective Provisions	No Change	
					31-10-2017 Letter Order Limits update notification sent	No Change	
					03-01-2018 Meeting Discussion regarding Geographic Information System and data sharing	No Change	
					14-05-2018 Letter Land Interest Questionnaire sent	No Change	
					11-06-2018 Letter Land Interest Questionnaire response	No Change	
					26-07-2018 Meeting Statement of Common Ground workshop	No Change	
					26-07-2018 Email Correspondence regarding Order Limits update	No Change	

CA (Compulsory acquisition), CAR (Compulsory acquisition of rights over land and temporary possession), TP (Temporary possession)  
 CAS (Compulsory acquisition of subsoil), CASTPS (Compulsory acquisition of subsoil and temporary possession of land at the surface)

						This Version:	Version 2.0 (December 2022)
						Previous Version:	Version 1.0 (October 2022)
						Change 1	
No.	Land interest name/organisation and land agent's name (if applicable)	Type of interest	Plot(s)	Land requirement	Status of negotiations with land interest	Cell in this row with change	Cell content in previous version
					17-08-2018 Email Correspondence regarding Land Interest Questionnaire		
					17-08-2018 Letter Land Interest Questionnaire sent	No Change	
					20-08-2018 Letter Land Interest Questionnaire sent	No Change	
					10-09-2018 Letter Land Interest Questionnaire sent	No Change	
					10-09-2018 Letter Land Interest Questionnaire response	No Change	
					09-10-2018 Letter Land Interest Questionnaire sent	No Change	

CA (Compulsory acquisition), CAR (Compulsory acquisition of rights over land and temporary possession), TP (Temporary possession)  
 CAS (Compulsory acquisition of subsoil), CASTPS (Compulsory acquisition of subsoil and temporary possession of land at the surface)

						This Version:	Version 2.0 (December 2022)
						Previous Version:	Version 1.0 (October 2022)
						Change 1	
No.	Land interest name/organisation and land agent's name (if applicable)	Type of interest	Plot(s)	Land requirement	Status of negotiations with land interest	Cell in this row with change	Cell content in previous version
978 Cont'd					09-10-2018 Letter Section 42 Statutory consultation notification sent	No Change	
					12-11-2018 Email Correspondence regarding Land Interest Questionnaire	No Change	
					14-11-2018 Letter Land Interest Questionnaire response	No Change	
					08-02-2019 Letter Land Interest Questionnaire reminder sent	No Change	
					28-02-2019 Email Correspondence regarding Land Interest Questionnaire	No Change	
					13-03-2019 Meeting Monthly progress meeting	No Change	
					04-04-2019 Meeting Monthly progress meeting	No Change	
					02-05-2019 Meeting Monthly progress meeting	No Change	
					06-06-2019 Meeting Monthly progress meeting	No Change	
					06-06-2019 Email Correspondence regarding Land Interest Questionnaire assistance	No Change	
					04-07-2019 Meeting Monthly progress meeting	No Change	
					04-07-2019 Email Correspondence regarding Statement of Common Ground and Protective Provisions	No Change	
					16-07-2019 Letter Land Interest Questionnaire response	No Change	
					01-08-2019 Meeting Monthly progress meeting	No Change	
					15-08-2019 Letter 2019 Post-Statutory consultation notification sent	No Change	
					05-09-2019 Meeting Monthly progress meeting	No Change	
					03-10-2019 Meeting Monthly progress meeting	No Change	
					07-11-2019 Meeting Monthly progress meeting	No Change	
					05-12-2019 Meeting Monthly progress meeting	No Change	
					02-01-2020 Meeting Monthly progress meeting	No Change	
					27-01-2020 Letter Supplementary consultation notification sent	No Change	
					06-02-2020 Meeting Monthly progress meeting	No Change	
					05-03-2020 Meeting Monthly progress meeting	No Change	
					16-03-2020 Letter Land Interest Questionnaire sent	No Change	
02-04-2020 Meeting Monthly progress meeting	No Change						
07-05-2020 Meeting Monthly progress meeting	No Change						
04-06-2020 Meeting Monthly progress meeting	No Change						

CA (Compulsory acquisition), CAR (Compulsory acquisition of rights over land and temporary possession), TP (Temporary possession)  
 CAS (Compulsory acquisition of subsoil), CASTPS (Compulsory acquisition of subsoil and temporary possession of land at the surface)

						This Version:	Version 2.0 (December 2022)
						Previous Version:	Version 1.0 (October 2022)
						Change 1	
No.	Land interest name/organisation and land agent's name (if applicable)	Type of interest	Plot(s)	Land requirement	Status of negotiations with land interest	Cell in this row with change	Cell content in previous version
					09-07-2020 Meeting Monthly progress meeting	No Change	
					13-07-2020 Letter Design Refinement consultation notification sent	No Change	
					17-12-2020 Meeting Steering Group	No Change	
					11-01-2021 Letter Land Interest Questionnaire sent	No Change	
					07-07-2021 Email Correspondence requesting land access	No Change	
					13-07-2021 Letter Community Impacts consultation notification sent	No Change	
					11-05-2022 Letter Landowner engagement notification sent	No Change	
					13-05-2022 Letter Local Refinement consultation notification sent	No Change	
					24-05-2022 Letter Local Refinement consultation extension notification sent	No Change	
					01-09-2022 Letter Landowner engagement notification sent	No Change	

CA (Compulsory acquisition), CAR (Compulsory acquisition of rights over land and temporary possession), TP (Temporary possession)  
 CAS (Compulsory acquisition of subsoil), CASTPS (Compulsory acquisition of subsoil and temporary possession of land at the surface)

						This Version:	Version 2.0 (December 2022)
						Previous Version:	Version 1.0 (October 2022)
						Change 1	
No.	Land interest name/organisation and land agent's name (if applicable)	Type of interest	Plot(s)	Land requirement	Status of negotiations with land interest	Cell in this row with change	Cell content in previous version
978 Cont'd					05-09-2022 Letter Landowner engagement notification sent	No Change	
979	UK Power Networks Holdings Limited	Cat 1, 2 and 3	03-02	CAR	Notification of the Project and confirmation of assets has taken place. The draft Development Consent Order contains Protective Provisions for the benefit of statutory undertakers and prohibits compulsory acquisition of any of their apparatus without consent. The Applicant is progressing a Statement of Common Ground and further negotiations will be progressed up to and during examination. 12-04-2017 Letter Preferred Route Announcement notification sent	No Change	
				CA	22-05-2017 Meeting Preferred Route Announcement briefing, understanding UKPN's assets and operation and agree on engagement proceeding forward	No Change	
				CA	01-08-2017 Letter Survey access request sent	No Change	
				CA	09-08-2017 Email Correspondence regarding Statement of Common Ground workshop	No Change	
				CA	17-08-2017 Letter Survey access request sent	No Change	
				CA	13-09-2017 Meeting Discussion regarding progress update, planning future engagement including short-term objectives	No Change	
				CA	16-10-2017 Email Correspondence regarding Statement of Common Ground and Protective Provisions	No Change	
				CAR	31-10-2017 Letter Order Limits update notification sent	No Change	
				CA	03-01-2018 Meeting Discussion regarding Geographic Information System and data sharing	No Change	
				CA	14-05-2018 Letter Land Interest Questionnaire sent	No Change	
				CA	11-06-2018 Letter Land Interest Questionnaire response	No Change	
				CA	26-07-2018 Meeting Statement of Common Ground workshop	No Change	
				CA	26-07-2018 Email Correspondence regarding Order Limits update	No Change	
				CA	17-08-2018 Email Correspondence regarding Land Interest Questionnaire	No Change	
				CA	17-08-2018 Letter Land Interest Questionnaire sent	No Change	
				CA	20-08-2018 Letter Land Interest Questionnaire sent	No Change	
				CA	10-09-2018 Letter Land Interest Questionnaire response	No Change	
				CA	10-09-2018 Letter Land Interest Questionnaire sent	No Change	
				CA	09-10-2018 Letter Land Interest Questionnaire sent	No Change	
				TP	09-10-2018 Letter Section 42 Statutory consultation notification sent	No Change	
CA	12-11-2018 Email Correspondence regarding Land Interest Questionnaire	No Change					
CA	14-11-2018 Letter Land Interest Questionnaire response	No Change					
CA	08-02-2019 Letter Land Interest Questionnaire reminder sent	No Change					
CA	28-02-2019 Email Correspondence regarding Land Interest Questionnaire	No Change					

CA (Compulsory acquisition), CAR (Compulsory acquisition of rights over land and temporary possession), TP (Temporary possession)  
 CAS (Compulsory acquisition of subsoil), CASTPS (Compulsory acquisition of subsoil and temporary possession of land at the surface)

						This Version:	Version 2.0 (December 2022)
						Previous Version:	Version 1.0 (October 2022)
						Change 1	
No.	Land interest name/organisation and land agent's name (if applicable)	Type of interest	Plot(s)	Land requirement	Status of negotiations with land interest	Cell in this row with change	Cell content in previous version
			03-44	CA	13-03-2019 Meeting Monthly progress meeting	No Change	
			03-45	CA	04-04-2019 Meeting Monthly progress meeting	No Change	
			03-46	CA	02-05-2019 Meeting Monthly progress meeting	No Change	
			03-47	CA	06-06-2019 Email Correspondence regarding Land Interest Questionnaire assistance	No Change	
			03-48	CA	06-06-2019 Meeting Monthly progress meeting	No Change	
			03-49	CA	04-07-2019 Email Correspondence regarding Statement of Common Ground and Protective Provisions	No Change	
			03-50	CA	04-07-2019 Meeting Monthly progress meeting	No Change	

CA (Compulsory acquisition), CAR (Compulsory acquisition of rights over land and temporary possession), TP (Temporary possession)

CAS (Compulsory acquisition of subsoil), CASTPS (Compulsory acquisition of subsoil and temporary possession of land at the surface)



						This Version:	Version 2.0 (December 2022)
						Previous Version:	Version 1.0 (October 2022)
						Change 1	
No.	Land interest name/organisation and land agent's name (if applicable)	Type of interest	Plot(s)	Land requirement	Status of negotiations with land interest	Cell in this row with change	Cell content in previous version
979 Cont'd			03-53	CA	16-07-2019 Letter Land Interest Questionnaire response	No Change	
			03-54	CA	01-08-2019 Meeting Monthly progress meeting	No Change	
			03-55	CA	05-09-2019 Meeting Monthly progress meeting	No Change	
			03-56	CA	03-10-2019 Meeting Monthly progress meeting	No Change	
			03-57	CA	07-11-2019 Meeting Monthly progress meeting	No Change	
			03-58	CA	05-12-2019 Meeting Monthly progress meeting	No Change	
			03-59	CA	02-01-2020 Meeting Monthly progress meeting	No Change	
			03-63	CA	27-01-2020 Letter Supplementary consultation notification sent	No Change	
			03-65	CA	06-02-2020 Meeting Monthly progress meeting	No Change	
			03-66	CA	05-03-2020 Meeting Monthly progress meeting	No Change	
			03-67	CA	16-03-2020 Letter Land Interest Questionnaire sent	No Change	
			03-68	CA	02-04-2020 Meeting Monthly progress meeting	No Change	
			03-77	CA	07-05-2020 Meeting Monthly progress meeting	No Change	
			03-78	CA	04-06-2020 Meeting Monthly progress meeting	No Change	
			03-81	CA	09-07-2020 Meeting Monthly progress meeting	No Change	
			03-87	CAR	13-07-2020 Letter Design Refinement consultation notification sent	No Change	
			03-88	CA	17-12-2020 Meeting Steering Group	No Change	
			03-89	CA	11-01-2021 Letter Land Interest Questionnaire sent	No Change	
			03-95	CA	07-07-2021 Email Correspondence requesting land access	No Change	
			03-96	CAR	13-07-2021 Letter Community Impacts consultation notification sent	No Change	
03-97	CA	11-05-2022 Letter Landowner engagement notification sent	No Change				
03-98	CAR	13-05-2022 Letter Local Refinement consultation notification sent	No Change				
03-108	CA	24-05-2022 Letter Local Refinement consultation extension notification sent	No Change				
03-109	CA	01-09-2022 Letter Landowner engagement notification sent	No Change				
03-114	CA	05-09-2022 Letter Landowner engagement notification sent	No Change				
03-115	CA		No Change				
03-117	CA		No Change				

CA (Compulsory acquisition), CAR (Compulsory acquisition of rights over land and temporary possession), TP (Temporary possession)  
 CAS (Compulsory acquisition of subsoil), CASTPS (Compulsory acquisition of subsoil and temporary possession of land at the surface)

						This Version:	Version 2.0 (December 2022)
						Previous Version:	Version 1.0 (October 2022)
						Change 1	
No.	Land interest name/organisation and land agent's name (if applicable)	Type of interest	Plot(s)	Land requirement	Status of negotiations with land interest	Cell in this row with change	Cell content in previous version
			03-118	CA		No Change	
			03-120	CA		No Change	
			03-122	CA		No Change	
			03-123	CA		No Change	
			03-124	CA		No Change	
			03-125	CA		No Change	
			03-127	CA		No Change	
			03-128	CA		No Change	
			03-129	CA		No Change	
			03-130	CA		No Change	

CA (Compulsory acquisition), CAR (Compulsory acquisition of rights over land and temporary possession), TP (Temporary possession)  
 CAS (Compulsory acquisition of subsoil), CASTPS (Compulsory acquisition of subsoil and temporary possession of land at the surface)

						This Version:	Version 2.0 (December 2022)
						Previous Version:	Version 1.0 (October 2022)
						Change 1	
No.	Land interest name/organisation and land agent's name (if applicable)	Type of interest	Plot(s)	Land requirement	Status of negotiations with land interest	Cell in this row with change	Cell content in previous version
979 Cont'd			03-131	CA		No Change	
			03-132	CA		No Change	
			03-134	CA		No Change	
			03-135	CAR		No Change	
			03-136	CA		No Change	
			03-138	CA		No Change	
			03-139	CAR		No Change	
			03-142	CAR		No Change	
			03-145	CA		No Change	
			03-146	CAR		No Change	
			03-148	CA		No Change	
			03-152	CA		No Change	
			04-01	CA		No Change	
			04-02	CA		No Change	
			04-05	CA		No Change	
			04-06	CA		No Change	
			04-09	CA		No Change	
			04-10	CA		No Change	
			04-11	CA		No Change	
			04-13	CA		No Change	
			04-15	CA		No Change	
			04-18	CA		No Change	
			04-19	CA		No Change	
			04-20	CA		No Change	
			04-21	CA		No Change	
			04-22	CA		No Change	
			04-23	CA		No Change	
			04-24	CA		No Change	
			04-25	TP		No Change	
			04-26	CA		No Change	
			04-27	CA		No Change	
			04-28	TP		No Change	
			04-29	CA		No Change	
04-30	CA	No Change					
04-31	CA	No Change					
04-32	CA	No Change					
04-33	CA	No Change					

CA (Compulsory acquisition), CAR (Compulsory acquisition of rights over land and temporary possession), TP (Temporary possession)  
 CAS (Compulsory acquisition of subsoil), CASTPS (Compulsory acquisition of subsoil and temporary possession of land at the surface)

						This Version:	Version 2.0 (December 2022)
						Previous Version:	Version 1.0 (October 2022)
						Change 1	
No.	Land interest name/organisation and land agent's name (if applicable)	Type of interest	Plot(s)	Land requirement	Status of negotiations with land interest	Cell in this row with change	Cell content in previous version
979 Cont'd			04-34	CA		No Change	
			04-35	CA		No Change	
			04-37	TP		No Change	
			04-40	CA		No Change	
			04-41	CA		No Change	
			04-42	CAR		No Change	
			04-44	CA		No Change	
			04-45	CAR		No Change	
			04-46	TP		No Change	
			04-47	CA		No Change	
			04-48	CA		No Change	
			04-49	CA		No Change	
			04-50	CA		No Change	
			04-51	CA		No Change	
			04-52	CA		No Change	
			04-54	CA		No Change	
			04-55	CA		No Change	
			04-56	CA		No Change	
			04-57	CA		No Change	
			04-58	CAR		No Change	
			04-59	CA		No Change	
			04-60	CA		No Change	
			04-61	CAR		No Change	
			04-63	CAR		No Change	
			04-64	CA		No Change	
			04-65	CA		No Change	
			04-66	CA		No Change	
			04-67	CA		No Change	
			04-68	CA		No Change	
			04-69	CA		No Change	
04-71	CA	No Change					
04-75	CA	No Change					
04-78	CA	No Change					
04-79	CA	No Change					
04-80	CA	No Change					
04-82	CA	No Change					
04-83	CA	No Change					

CA (Compulsory acquisition), CAR (Compulsory acquisition of rights over land and temporary possession), TP (Temporary possession)  
 CAS (Compulsory acquisition of subsoil), CASTPS (Compulsory acquisition of subsoil and temporary possession of land at the surface)

						This Version:	Version 2.0 (December 2022)
						Previous Version:	Version 1.0 (October 2022)
						Change 1	
No.	Land interest name/organisation and land agent's name (if applicable)	Type of interest	Plot(s)	Land requirement	Status of negotiations with land interest	Cell in this row with change	Cell content in previous version
979 Cont'd			04-84	CA		No Change	
			04-87	CA		No Change	
			04-88	CA		No Change	
			04-89	CAR		No Change	
			04-90	CA		No Change	
			04-91	CA		No Change	
			04-92	CAR		No Change	
			04-93	CAR		No Change	
			04-94	CAR		No Change	
			04-95	CA		No Change	
			04-97	CA		No Change	
			04-98	CAR		No Change	
			04-102	CA		No Change	
			04-104	CA		No Change	
			04-105	CA		No Change	
			04-106	CA		No Change	
			04-113	CA		No Change	
			04-114	CA		No Change	
			04-115	CA		No Change	
			04-116	CA		No Change	
			04-119	CA		No Change	
			04-120	CA		No Change	
			04-121	CA		No Change	
			04-122	CAR		No Change	
			04-123	TP		No Change	
			04-125	CA		No Change	
			04-126	CA		No Change	
			04-127	CA		No Change	
04-128	CAR	No Change					
04-129	CA	No Change					
04-131	CA	No Change					
04-132	CA	No Change					
04-133	CA	No Change					

CA (Compulsory acquisition), CAR (Compulsory acquisition of rights over land and temporary possession), TP (Temporary possession)  
 CAS (Compulsory acquisition of subsoil), CASTPS (Compulsory acquisition of subsoil and temporary possession of land at the surface)

						This Version:	Version 2.0 (December 2022)
						Previous Version:	Version 1.0 (October 2022)
						Change 1	
No.	Land interest name/organisation and land agent's name (if applicable)	Type of interest	Plot(s)	Land requirement	Status of negotiations with land interest	Cell in this row with change	Cell content in previous version
			04-134	CA			
			04-135	CA		No Change	
			04-136	CA		No Change	
			04-138	CAR		No Change	
						No Change	

CA (Compulsory acquisition), CAR (Compulsory acquisition of rights over land and temporary possession), TP (Temporary possession)  
 CAS (Compulsory acquisition of subsoil), CASTPS (Compulsory acquisition of subsoil and temporary possession of land at the surface)

						This Version:	Version 2.0 (December 2022)
						Previous Version:	Version 1.0 (October 2022)
						Change 1	
No.	Land interest name/organisation and land agent's name (if applicable)	Type of interest	Plot(s)	Land requirement	Status of negotiations with land interest	Cell in this row with change	Cell content in previous version
979 Cont'd			04-142	CA			
			04-143	CA		No Change	
			04-144	CA		No Change	
			04-145	CAR		No Change	
			04-146	CA		No Change	
			04-147	CA		No Change	
			04-148	CAR		No Change	
			04-149	CAR		No Change	
			04-150	CA		No Change	
			04-151	CAR		No Change	
			04-152	CAR		No Change	
			04-153	CAR		No Change	
			04-163	CA		No Change	
			04-165	CA		No Change	
			04-166	CA		No Change	
			04-167	CA		No Change	
			04-168	CA		No Change	
			04-169	CA		No Change	
			04-170	CA		No Change	
			04-171	CA		No Change	
04-172	CA	No Change					
04-173	CA	No Change					
04-174	CA	No Change					
04-175	CA	No Change					
04-176	CA	No Change					
04-177	CA	No Change					
04-178	CA	No Change					

CA (Compulsory acquisition), CAR (Compulsory acquisition of rights over land and temporary possession), TP (Temporary possession)  
 CAS (Compulsory acquisition of subsoil), CASTPS (Compulsory acquisition of subsoil and temporary possession of land at the surface)

						This Version:	Version 2.0 (December 2022)
						Previous Version:	Version 1.0 (October 2022)
						Change 1	
No.	Land interest name/organisation and land agent's name (if applicable)	Type of interest	Plot(s)	Land requirement	Status of negotiations with land interest	Cell in this row with change	Cell content in previous version
			04-179	CA			
			04-180	CA		No Change	
			04-182	CA		No Change	
			04-183	CA		No Change	
			04-186	CA		No Change	
			04-187	CA		No Change	
			04-188	CA		No Change	
			04-189	CA		No Change	
			04-190	CA		No Change	
			04-191	CA		No Change	
						No Change	

CA (Compulsory acquisition), CAR (Compulsory acquisition of rights over land and temporary possession), TP (Temporary possession)  
 CAS (Compulsory acquisition of subsoil), CASTPS (Compulsory acquisition of subsoil and temporary possession of land at the surface)



						This Version:	Version 2.0 (December 2022)
						Previous Version:	Version 1.0 (October 2022)
						Change 1	
No.	Land interest name/organisation and land agent's name (if applicable)	Type of interest	Plot(s)	Land requirement	Status of negotiations with land interest	Cell in this row with change	Cell content in previous version
979 Cont'd			04-192	CA		No Change	
			04-193	CA		No Change	
			04-194	CA		No Change	
			04-195	CA		No Change	
			04-196	CA		No Change	
			04-204	CA		No Change	
			04-206	CA		No Change	
			04-207	CA		No Change	
			04-211	CA		No Change	
			04-212	CA		No Change	
			04-214	CA		No Change	
			04-216	CA		No Change	
			04-217	CA		No Change	
			04-219	CA		No Change	
			04-220	CA		No Change	
			04-221	CA		No Change	
			04-222	CA		No Change	
			04-223	CAR		No Change	
			04-224	CA		No Change	
			04-226	CAR		No Change	
			04-227	CAR		No Change	
			04-228	CAR		No Change	
			04-231	CA		No Change	
			04-232	CA		No Change	
			04-234	CA		No Change	
			04-235	CA		No Change	
04-236	CA	No Change					

CA (Compulsory acquisition), CAR (Compulsory acquisition of rights over land and temporary possession), TP (Temporary possession)  
 CAS (Compulsory acquisition of subsoil), CASTPS (Compulsory acquisition of subsoil and temporary possession of land at the surface)

						This Version:	Version 2.0 (December 2022)
						Previous Version:	Version 1.0 (October 2022)
						Change 1	
No.	Land interest name/organisation and land agent's name (if applicable)	Type of interest	Plot(s)	Land requirement	Status of negotiations with land interest	Cell in this row with change	Cell content in previous version
			04-238	CA			
			04-240	CA		No Change	
			04-241	CA		No Change	
			04-242	CA		No Change	
			04-244	CAR		No Change	
			04-247	CAR		No Change	
			04-249	CAR		No Change	
			04-252	CAR		No Change	
			04-262	CA		No Change	
			04-266	CAR		No Change	
						No Change	

CA (Compulsory acquisition), CAR (Compulsory acquisition of rights over land and temporary possession), TP (Temporary possession)  
 CAS (Compulsory acquisition of subsoil), CASTPS (Compulsory acquisition of subsoil and temporary possession of land at the surface)

					This Version:	Version 2.0 (December 2022)	
					Previous Version:	Version 1.0 (October 2022)	
					Change 1		
No.	Land interest name/organisation and land agent's name (if applicable)	Type of interest	Plot(s)	Land requirement	Status of negotiations with land interest	Cell in this row with change	Cell content in previous version
979 Cont'd			04-268	CAR		No Change	
			04-271	CA		No Change	
			04-272	CA		No Change	
			04-273	CA		No Change	
			04-274	CAR		No Change	
			05-07	CAR		No Change	
			05-08	CAR		No Change	
			05-12	CAR		No Change	
			05-17	CAR		No Change	
			05-18	CAR		No Change	
			06-02	CA		No Change	
			06-03	CAR		No Change	
			06-04	CA		No Change	
			06-05	CA		No Change	
			06-06	CA		No Change	
			06-07	CA		No Change	
			06-09	TP		No Change	
			06-12	CA		No Change	
			06-13	CA		No Change	
			06-15	CA		No Change	
			06-20	CA		No Change	
			06-24	CA		No Change	
			06-25	CA		No Change	
			06-26	CA		No Change	
			06-29	CA		No Change	
			06-30	CA		No Change	
			06-31	CA		No Change	
			06-32	CA		No Change	
			06-33	CA		No Change	
			06-34	CA		No Change	
06-35	CA	No Change					
06-45	CA	No Change					
06-46	CAR	No Change					
06-47	CA	No Change					
06-55	CAR	No Change					
06-56	CAR	No Change					
06-59	CA	No Change					

CA (Compulsory acquisition), CAR (Compulsory acquisition of rights over land and temporary possession), TP (Temporary possession)  
 CAS (Compulsory acquisition of subsoil), CASTPS (Compulsory acquisition of subsoil and temporary possession of land at the surface)

						This Version:	Version 2.0 (December 2022)
						Previous Version:	Version 1.0 (October 2022)
						Change 1	
No.	Land interest name/organisation and land agent's name (if applicable)	Type of interest	Plot(s)	Land requirement	Status of negotiations with land interest	Cell in this row with change	Cell content in previous version
979 Cont'd			06-60	CA		No Change	
			06-61	CA		No Change	
			06-62	CA		No Change	
			06-65	CA		No Change	
			06-66	CA		No Change	
			06-67	CAR		No Change	
			06-68	CA		No Change	
			06-69	CA		No Change	
			06-72	CAR		No Change	
			06-76	CA		No Change	
			06-77	CA		No Change	
			06-78	CAR		No Change	
			06-81	CA		No Change	
			06-82	CA		No Change	
			06-84	CA		No Change	
			06-85	CA		No Change	
			06-87	CA		No Change	
			06-88	CA		No Change	
			06-89	CA		No Change	
			06-90	CA		No Change	
			06-92	CA		No Change	
			06-95	CA		No Change	
			06-96	CAR		No Change	
			06-97	CA		No Change	
			06-99	CAR		No Change	
			06-103	CA		No Change	
06-105	CA	No Change					
06-106	CA	No Change					
06-108	CA	No Change					
06-110	TP	No Change					
06-117	CAR	No Change					
06-118	CA	No Change					
06-119	CA	No Change					
06-120	CA	No Change					
06-121	CAR	No Change					
06-125	CA	No Change					
06-126	CA	No Change					

CA (Compulsory acquisition), CAR (Compulsory acquisition of rights over land and temporary possession), TP (Temporary possession)  
 CAS (Compulsory acquisition of subsoil), CASTPS (Compulsory acquisition of subsoil and temporary possession of land at the surface)

						This Version:	Version 2.0 (December 2022)
						Previous Version:	Version 1.0 (October 2022)
						Change 1	
No.	Land interest name/organisation and land agent's name (if applicable)	Type of interest	Plot(s)	Land requirement	Status of negotiations with land interest	Cell in this row with change	Cell content in previous version
979 Cont'd			06-128	CA			
			06-139	CAR		No Change	
			06-140	CA		No Change	
			06-141	CA		No Change	
			06-142	CA		No Change	
			06-143	CA		No Change	
			06-145	CA		No Change	
			06-147	CA		No Change	
			06-154	CA		No Change	
			06-155	CA		No Change	
			06-156	CA		No Change	
			06-157	CA		No Change	
			06-162	CA		No Change	
			06-164	CA		No Change	
			06-165	CA		No Change	
			06-166	CA		No Change	
			06-174	CA		No Change	
			06-175	CA		No Change	
			06-176	CA		No Change	
			06-177	CA		No Change	
06-179	CA	No Change					
06-180	CA	No Change					
06-181	CA	No Change					
06-183	CA	No Change					
06-184	CA	No Change					
06-185	CA	No Change					
06-186	CA	No Change					

CA (Compulsory acquisition), CAR (Compulsory acquisition of rights over land and temporary possession), TP (Temporary possession)  
 CAS (Compulsory acquisition of subsoil), CASTPS (Compulsory acquisition of subsoil and temporary possession of land at the surface)

						This Version:	Version 2.0 (December 2022)
						Previous Version:	Version 1.0 (October 2022)
						Change 1	
No.	Land interest name/organisation and land agent's name (if applicable)	Type of interest	Plot(s)	Land requirement	Status of negotiations with land interest	Cell in this row with change	Cell content in previous version
			06-189	CA			
			06-190	CA		No Change	
			06-192	CA		No Change	
			06-193	CA		No Change	
			06-194	CA		No Change	
			06-195	CA		No Change	
			06-197	CA		No Change	
			06-198	CA		No Change	
			06-199	CA		No Change	
			06-200	CA		No Change	
						No Change	

CA (Compulsory acquisition), CAR (Compulsory acquisition of rights over land and temporary possession), TP (Temporary possession)  
 CAS (Compulsory acquisition of subsoil), CASTPS (Compulsory acquisition of subsoil and temporary possession of land at the surface)

						This Version:	Version 2.0 (December 2022)
						Previous Version:	Version 1.0 (October 2022)
						Change 1	
No.	Land interest name/organisation and land agent's name (if applicable)	Type of interest	Plot(s)	Land requirement	Status of negotiations with land interest	Cell in this row with change	Cell content in previous version
979 Cont'd			06-203	CA			
			08-01	CA		No Change	
			08-02	CA		No Change	
			08-03	CA		No Change	
			09-01	CA		No Change	
			09-03	TP		No Change	
			09-05	TP		No Change	
			09-06	TP		No Change	
			09-09	TP		No Change	
			09-19	TP		No Change	
			09-20	TP		No Change	
			09-31	TP		No Change	
			09-32	TP		No Change	
			09-44	TP		No Change	
			09-55	TP		No Change	
			09-56	TP		No Change	
			09-58	TP		No Change	
			09-60	TP		No Change	
			09-61	TP		No Change	
			09-64	TP		No Change	
			09-67	TP		No Change	
			10-01	CA		No Change	
			10-02	TP		No Change	
			10-03	CA		No Change	
			10-05	CAR		No Change	
			10-08	CAR		No Change	
			10-09	CAR		No Change	
			10-13	CA		No Change	
			10-14	CA		No Change	
			11-10	CA		No Change	
			11-19	CA		No Change	
			11-22	CA		No Change	
11-23	CA	No Change					
11-26	CA	No Change					
11-28	CA	No Change					
11-29	CA	No Change					
11-32	CA	No Change					

CA (Compulsory acquisition), CAR (Compulsory acquisition of rights over land and temporary possession), TP (Temporary possession)  
 CAS (Compulsory acquisition of subsoil), CASTPS (Compulsory acquisition of subsoil and temporary possession of land at the surface)

						This Version:	Version 2.0 (December 2022)
						Previous Version:	Version 1.0 (October 2022)
						Change 1	
No.	Land interest name/organisation and land agent's name (if applicable)	Type of interest	Plot(s)	Land requirement	Status of negotiations with land interest	Cell in this row with change	Cell content in previous version
979 Cont'd			11-35	CA		No Change	
			11-37	CA		No Change	
			11-42	CA		No Change	
			11-43	CAR		No Change	
			11-44	CA		No Change	
			11-45	CA		No Change	
			11-46	CAR		No Change	
			11-47	CAR		No Change	
			11-49	CA		No Change	
			11-55	CA		No Change	
			11-56	TP		No Change	
			11-57	TP		No Change	
			11-58	CA		No Change	
			11-59	TP		No Change	
			11-60	TP		No Change	
			11-61	TP		No Change	
			11-62	TP		No Change	
			11-71	TP		No Change	
			11-72	CA		No Change	
			11-76	TP		No Change	
			12-01	TP		No Change	
			12-04	TP		No Change	
			12-08	CAR		No Change	
			12-09	CAR		No Change	
			12-12	CAR		No Change	
			12-14	CAR		No Change	
			12-15	CAR		No Change	
			12-17	CAR		No Change	
			12-18	CAR		No Change	
			12-19	CAR		No Change	
12-20	CAR	No Change					
12-21	TP	No Change					
12-22	TP	No Change					
12-23	TP	No Change					
12-44	TP	No Change					
12-45	TP	No Change					
12-46	TP	No Change					

CA (Compulsory acquisition), CAR (Compulsory acquisition of rights over land and temporary possession), TP (Temporary possession)

CAS (Compulsory acquisition of subsoil), CASTPS (Compulsory acquisition of subsoil and temporary possession of land at the surface)



						This Version:	Version 2.0 (December 2022)
						Previous Version:	Version 1.0 (October 2022)
						Change 1	
No.	Land interest name/organisation and land agent's name (if applicable)	Type of interest	Plot(s)	Land requirement	Status of negotiations with land interest	Cell in this row with change	Cell content in previous version
979 Cont'd			12-47	TP		No Change	
			12-48	TP		No Change	
			12-49	TP		No Change	
			12-50	TP		No Change	
			12-51	TP		No Change	
			12-53	TP		No Change	
			12-54	TP		No Change	
			12-55	TP		No Change	
			12-56	TP		No Change	
			12-60	TP		No Change	
			13-02	CA		No Change	
			13-04	TP		No Change	
			13-05	TP		No Change	
			13-06	TP		No Change	
			13-07	TP		No Change	
			13-10	CA		No Change	
			13-12	CAR		No Change	
			13-14	CAR		No Change	
			13-15	CAR		No Change	
			13-16	CAR		No Change	
			13-17	CAR		No Change	
			13-18	CAR		No Change	
			13-19	CAR		No Change	
			13-21	CAR		No Change	
			13-24	CAR		No Change	
			13-25	CAR		No Change	
			13-26	CAR		No Change	
			13-27	CAR		No Change	
			13-28	CAR		No Change	
			13-29	CAR		No Change	
			13-30	CAR		No Change	
			13-34	CAR		No Change	
			13-47	CASTPS		No Change	
13-55	CAR	No Change					
13-56	CAR	No Change					
13-72	CAR	No Change					
13-73	TP	No Change					

CA (Compulsory acquisition), CAR (Compulsory acquisition of rights over land and temporary possession), TP (Temporary possession)

CAS (Compulsory acquisition of subsoil), CASTPS (Compulsory acquisition of subsoil and temporary possession of land at the surface)

						This Version:	Version 2.0 (December 2022)
						Previous Version:	Version 1.0 (October 2022)
						Change 1	
No.	Land interest name/organisation and land agent's name (if applicable)	Type of interest	Plot(s)	Land requirement	Status of negotiations with land interest	Cell in this row with change	Cell content in previous version
979 Cont'd			13-76	TP		No Change	
			14-01	TP		No Change	
			14-11	CASTPS		No Change	
			15-01	TP		No Change	
			15-07	TP		No Change	
			15-09	TP		No Change	
			15-17	CASTPS		No Change	
			15-21	TP		No Change	
			16-02	CAR		No Change	
			16-04	CAR		No Change	
			16-05	CAR		No Change	
			17-02	TP		No Change	
			17-03	TP		No Change	
			18-01	TP		No Change	
			18-03	TP		No Change	
			18-04	TP		No Change	
			18-05	TP		No Change	
			18-06	TP		No Change	
			18-07	TP		No Change	
			18-08	TP		No Change	
			18-10	TP		No Change	
			19-01	CA		No Change	
			19-02	TP		No Change	
			19-03	CA		No Change	
			19-04	TP		No Change	
			19-05	CAR		No Change	
			19-06	TP		No Change	
			19-08	TP		No Change	
			19-09	CA		No Change	
			19-32	CA		No Change	
			19-33	CA		No Change	
			19-38	TP		No Change	
19-45	CA	No Change					
19-47	CA	No Change					
20-01	CAR	No Change					
20-02	TP	No Change					
20-04	TP	No Change					

CA (Compulsory acquisition), CAR (Compulsory acquisition of rights over land and temporary possession), TP (Temporary possession)  
 CAS (Compulsory acquisition of subsoil), CASTPS (Compulsory acquisition of subsoil and temporary possession of land at the surface)

						This Version:	Version 2.0 (December 2022)
						Previous Version:	Version 1.0 (October 2022)
						Change 1	
No.	Land interest name/organisation and land agent's name (if applicable)	Type of interest	Plot(s)	Land requirement	Status of negotiations with land interest	Cell in this row with change	Cell content in previous version
979 Cont'd			20-07	CAR		No Change	
			20-08	CAR		No Change	
			20-09	CAR		No Change	
			20-11	CAR		No Change	
			20-12	CAR		No Change	
			20-13	CAR		No Change	
			20-14	CAR		No Change	
			20-16	CAR		No Change	
			20-17	CAR		No Change	
			20-18	CAR		No Change	
			20-28	CAR		No Change	
			20-32	CAR		No Change	
			20-45	CA		No Change	
			20-58	CA		No Change	
			20-59	CA		No Change	
			20-60	CA		No Change	
			20-63	CA		No Change	
			20-67	CA		No Change	
			20-77	CA		No Change	
			20-79	CA		No Change	
			20-80	CA		No Change	
			20-82	CA		No Change	
			20-83	CA		No Change	
			20-85	CA		No Change	
			20-86	CA		No Change	
			20-87	TP		No Change	
			20-102	TP		No Change	
			21-02	TP		No Change	
			21-05	TP		No Change	
			21-06	TP		No Change	
21-08	TP	No Change					
21-09	TP	No Change					
21-10	TP	No Change					
21-11	TP	No Change					
21-12	TP	No Change					
21-13	CAR	No Change					
21-14	CAR	No Change					

CA (Compulsory acquisition), CAR (Compulsory acquisition of rights over land and temporary possession), TP (Temporary possession)  
 CAS (Compulsory acquisition of subsoil), CASTPS (Compulsory acquisition of subsoil and temporary possession of land at the surface)

						This Version:	Version 2.0 (December 2022)
						Previous Version:	Version 1.0 (October 2022)
						Change 1	
No.	Land interest name/organisation and land agent's name (if applicable)	Type of interest	Plot(s)	Land requirement	Status of negotiations with land interest	Cell in this row with change	Cell content in previous version
979 Cont'd			21-15	CAR		No Change	
			21-16	CAR		No Change	
			21-17	CAR		No Change	
			21-19	TP		No Change	
			21-20	CAR		No Change	
			21-21	CAR		No Change	
			21-22	TP		No Change	
			21-23	CAR		No Change	
			21-24	CAR		No Change	
			21-25	CAR		No Change	
			21-26	CAR		No Change	
			21-28	CAR		No Change	
			21-29	CAR		No Change	
			22-27	CAR		No Change	
			22-28	CA		No Change	
			22-40	CA		No Change	
			22-45	CA		No Change	
			22-46	CA		No Change	
			22-53	CAR		No Change	
			22-54	CAR		No Change	
			22-55	CAR		No Change	
			22-56	TP		No Change	
			22-58	TP		No Change	
			22-59	CA		No Change	
			22-68	TP		No Change	
			22-70	TP		No Change	
			22-72	CA		No Change	
			22-73	TP		No Change	
			22-75	TP		No Change	
			22-76	TP		No Change	
			22-77	CA		No Change	
			22-78	TP		No Change	
			22-79	TP		No Change	
22-80	TP	No Change					
22-81	TP	No Change					
22-82	TP	No Change					
22-83	TP	No Change					

CA (Compulsory acquisition), CAR (Compulsory acquisition of rights over land and temporary possession), TP (Temporary possession)  
 CAS (Compulsory acquisition of subsoil), CASTPS (Compulsory acquisition of subsoil and temporary possession of land at the surface)

						This Version:	Version 2.0 (December 2022)
						Previous Version:	Version 1.0 (October 2022)
						Change 1	
No.	Land interest name/organisation and land agent's name (if applicable)	Type of interest	Plot(s)	Land requirement	Status of negotiations with land interest	Cell in this row with change	Cell content in previous version
979 Cont'd			22-85	TP		No Change	
			23-19	CAR		No Change	
			23-23	TP		No Change	
			23-26	CAR		No Change	
			23-27	CAR		No Change	
			23-28	CAR		No Change	
			23-29	CAR		No Change	
			23-30	CAR		No Change	
			23-31	CAR		No Change	
			23-32	CAR		No Change	
			23-33	CAR		No Change	
			23-34	CAR		No Change	
			23-36	TP		No Change	
			23-37	TP		No Change	
			23-38	TP		No Change	
			23-39	TP		No Change	
			23-41	CAR		No Change	
			23-44	CAR		No Change	
			23-45	CAR		No Change	
			23-46	CAR		No Change	
			23-47	CAR		No Change	
			23-48	CAR		No Change	
			23-49	CAR		No Change	
			23-50	CAR		No Change	
			23-51	CA		No Change	
			23-53	CAR		No Change	
			23-54	CAR		No Change	
			23-55	CAR		No Change	
			23-56	CAR		No Change	
			23-57	CAR		No Change	
23-59	CAR	No Change					
23-60	CAR	No Change					
23-61	CAR	No Change					
23-63	CAR	No Change					
23-65	CAR	No Change					
23-66	CAR	No Change					
23-67	CAR	No Change					

CA (Compulsory acquisition), CAR (Compulsory acquisition of rights over land and temporary possession), TP (Temporary possession)

CAS (Compulsory acquisition of subsoil), CASTPS (Compulsory acquisition of subsoil and temporary possession of land at the surface)

						This Version:	Version 2.0 (December 2022)
						Previous Version:	Version 1.0 (October 2022)
						Change 1	
No.	Land interest name/organisation and land agent's name (if applicable)	Type of interest	Plot(s)	Land requirement	Status of negotiations with land interest	Cell in this row with change	Cell content in previous version
979 Cont'd			23-68	CA		No Change	
			23-69	CAR		No Change	
			23-72	CAR		No Change	
			23-73	CA		No Change	
			23-74	CA		No Change	
			23-75	CA		No Change	
			23-76	CAR		No Change	
			23-77	CA		No Change	
			23-78	CA		No Change	
			23-80	CA		No Change	
			23-81	CA		No Change	
			23-82	CA		No Change	
			23-83	CA		No Change	
			23-84	CA		No Change	
			23-85	CA		No Change	
			23-86	CA		No Change	
			23-87	CA		No Change	
			23-88	CAR		No Change	
			23-89	CA		No Change	
			23-90	CAR		No Change	
			23-91	CAR		No Change	
			23-92	CA		No Change	
			23-93	CA		No Change	
			23-94	CA		No Change	
			23-95	CAR		No Change	
			23-97	CAR		No Change	
			23-99	TP		No Change	
			23-100	TP		No Change	
23-101	TP	No Change					
23-102	TP	No Change					
23-103	TP	No Change					
23-108	CAR	No Change					
23-112	CAR	No Change					
23-114	TP	No Change					
23-115	TP	No Change					
23-116	TP	No Change					
23-119	TP	No Change					

CA (Compulsory acquisition), CAR (Compulsory acquisition of rights over land and temporary possession), TP (Temporary possession)  
 CAS (Compulsory acquisition of subsoil), CASTPS (Compulsory acquisition of subsoil and temporary possession of land at the surface)

						This Version:	Version 2.0 (December 2022)
						Previous Version:	Version 1.0 (October 2022)
						Change 1	
No.	Land interest name/organisation and land agent's name (if applicable)	Type of interest	Plot(s)	Land requirement	Status of negotiations with land interest	Cell in this row with change	Cell content in previous version
979 Cont'd			23-121	CAR		No Change	
			23-122	TP		No Change	
			23-123	CAR		No Change	
			23-125	CAR		No Change	
			23-126	TP		No Change	
			23-128	CAR		No Change	
			23-129	CAR		No Change	
			23-130	CAR		No Change	
			23-131	TP		No Change	
			23-132	CAR		No Change	
			23-134	TP		No Change	
			23-135	CAR		No Change	
			23-137	TP		No Change	
			23-139	CAR		No Change	
			23-141	TP		No Change	
			24-02	CA		No Change	
			24-09	TP		No Change	
			24-10	CA		No Change	
			24-11	CA		No Change	
			24-14	CA		No Change	
			24-15	CA		No Change	
			24-16	CA		No Change	
			24-17	CAR		No Change	
			24-18	CA		No Change	
			24-19	CA		No Change	
			24-20	CA		No Change	
			24-21	CA		No Change	
			24-22	CAR		No Change	
			24-23	CAR		No Change	
			24-45	CAR		No Change	
			24-51	CA		No Change	
			24-55	CA		No Change	
			24-61	CA		No Change	
24-62	CAR	No Change					
24-64	CA	No Change					
24-65	CA	No Change					
24-69	CAR	No Change					

CA (Compulsory acquisition), CAR (Compulsory acquisition of rights over land and temporary possession), TP (Temporary possession)  
 CAS (Compulsory acquisition of subsoil), CASTPS (Compulsory acquisition of subsoil and temporary possession of land at the surface)

						This Version:	Version 2.0 (December 2022)
						Previous Version:	Version 1.0 (October 2022)
						Change 1	
No.	Land interest name/organisation and land agent's name (if applicable)	Type of interest	Plot(s)	Land requirement	Status of negotiations with land interest	Cell in this row with change	Cell content in previous version
979 Cont'd			24-70	CA		No Change	
			24-73	CA		No Change	
			24-75	CA		No Change	
			24-76	CA		No Change	
			24-77	CA		No Change	
			24-78	CA		No Change	
			24-79	CA		No Change	
			24-81	CAR		No Change	
			24-83	CAR		No Change	
			24-84	CAR		No Change	
			24-85	CA		No Change	
			24-86	CA		No Change	
			24-87	CA		No Change	
			24-89	CA		No Change	
			24-92	CAR		No Change	
			24-93	CAR		No Change	
			24-94	CA		No Change	
			24-95	CAR		No Change	
			24-96	CAR		No Change	
			24-97	CA		No Change	
			24-98	CAR		No Change	
			24-99	CAR		No Change	
			24-100	CAR		No Change	
			24-101	CA		No Change	
			24-103	CAR		No Change	
			24-104	CA		No Change	
			24-106	CA		No Change	
			24-107	CA		No Change	
			24-116	CAR		No Change	
			24-117	CA		No Change	
24-118	CA	No Change					
24-119	CA	No Change					
24-122	CA	No Change					
24-124	CAR	No Change					
24-130	CAR	No Change					
24-132	CA	No Change					
24-133	CAR	No Change					

CA (Compulsory acquisition), CAR (Compulsory acquisition of rights over land and temporary possession), TP (Temporary possession)  
 CAS (Compulsory acquisition of subsoil), CASTPS (Compulsory acquisition of subsoil and temporary possession of land at the surface)



						This Version:	Version 2.0 (December 2022)
						Previous Version:	Version 1.0 (October 2022)
						Change 1	
No.	Land interest name/organisation and land agent's name (if applicable)	Type of interest	Plot(s)	Land requirement	Status of negotiations with land interest	Cell in this row with change	Cell content in previous version
979 Cont'd			24-135	CA		No Change	
			24-139	TP		No Change	
			24-146	CA		No Change	
			24-148	CAR		No Change	
			24-150	CAR		No Change	
			24-152	CAR		No Change	
			24-155	CA		No Change	
			24-157	TP		No Change	
			24-158	TP		No Change	
			24-164	TP		No Change	
			24-165	CAR		No Change	
			24-166	TP		No Change	
			24-167	TP		No Change	
			24-168	CAR		No Change	
			24-169	TP		No Change	
			24-170	TP		No Change	
			24-171	TP		No Change	
			24-174	CAR		No Change	
			24-176	CAR		No Change	
			24-177	TP		No Change	
			24-179	TP		No Change	
			24-180	TP		No Change	
			24-187	TP		No Change	
			24-188	TP		No Change	
			24-189	TP		No Change	
			25-01	CAR		No Change	
			25-02	CAR		No Change	
			25-03	CAR		No Change	
25-06	CAR	No Change					
25-08	CAR	No Change					

CA (Compulsory acquisition), CAR (Compulsory acquisition of rights over land and temporary possession), TP (Temporary possession)  
 CAS (Compulsory acquisition of subsoil), CASTPS (Compulsory acquisition of subsoil and temporary possession of land at the surface)

						This Version:	Version 2.0 (December 2022)
						Previous Version:	Version 1.0 (October 2022)
						Change 1	
No.	Land interest name/organisation and land agent's name (if applicable)	Type of interest	Plot(s)	Land requirement	Status of negotiations with land interest	Cell in this row with change	Cell content in previous version
			25-09	CAR		No Change	
			25-10	CAR		No Change	
			25-11	CAR		No Change	
			25-12	CAR		No Change	
			25-13	CAR		No Change	
			25-14	CAR		No Change	
			25-15	CAR		No Change	

CA (Compulsory acquisition), CAR (Compulsory acquisition of rights over land and temporary possession), TP (Temporary possession)  
 CAS (Compulsory acquisition of subsoil), CASTPS (Compulsory acquisition of subsoil and temporary possession of land at the surface)

						This Version:	Version 2.0 (December 2022)
						Previous Version:	Version 1.0 (October 2022)
						Change 1	
No.	Land interest name/organisation and land agent's name (if applicable)	Type of interest	Plot(s)	Land requirement	Status of negotiations with land interest	Cell in this row with change	Cell content in previous version
979 Cont'd			25-16	CAR		No Change	
			25-17	CAR		No Change	
			25-18	CAR		No Change	
			25-19	CAR		No Change	
			25-20	CAR		No Change	
			25-21	CAR		No Change	
			25-22	CAR		No Change	
			25-23	CAR		No Change	
			25-24	CAR		No Change	
			25-27	CAR		No Change	
			25-35	CAR		No Change	
			25-36	CAR		No Change	
			25-37	CAR		No Change	
			25-41	CAR		No Change	
			25-42	CAR		No Change	
			25-44	CAR		No Change	
			25-45	CAR		No Change	
			25-46	CAR		No Change	
			25-47	CAR		No Change	
			25-48	CAR		No Change	
			25-49	CAR		No Change	
			25-50	CAR		No Change	
			25-51	CAR		No Change	
			25-56	CAR		No Change	
			25-58	CAR		No Change	
			25-59	CAR		No Change	
			25-60	CAR		No Change	
			25-61	CAR		No Change	
			25-62	CAR		No Change	
			25-65	CAR		No Change	
			25-66	CAR		No Change	
			25-67	CAR		No Change	
			25-68	CAR		No Change	
			25-69	CAR		No Change	
25-70	CAR	No Change					
25-71	CAR	No Change					
25-72	CAR	No Change					

CA (Compulsory acquisition), CAR (Compulsory acquisition of rights over land and temporary possession), TP (Temporary possession)  
 CAS (Compulsory acquisition of subsoil), CASTPS (Compulsory acquisition of subsoil and temporary possession of land at the surface)

						This Version:	Version 2.0 (December 2022)
						Previous Version:	Version 1.0 (October 2022)
						Change 1	
No.	Land interest name/organisation and land agent's name (if applicable)	Type of interest	Plot(s)	Land requirement	Status of negotiations with land interest	Cell in this row with change	Cell content in previous version
979 Cont'd			25-73	CAR		No Change	
			25-74	CAR		No Change	
			25-75	CAR		No Change	
			25-78	CAR		No Change	
			25-79	TP		No Change	
			25-80	TP		No Change	
			25-81	CAR		No Change	
			25-82	CAR		No Change	
			25-83	CAR		No Change	
			25-85	CAR		No Change	
			25-86	CAR		No Change	
			25-87	CAR		No Change	
			25-88	CAR		No Change	
			25-89	CAR		No Change	
			25-90	CAR		No Change	
			25-91	CAR		No Change	
			25-92	CAR		No Change	
			26-03	CA		No Change	
			26-04	CA		No Change	
			26-05	CA		No Change	
			26-06	CA		No Change	
			26-08	CA		No Change	
			26-09	CA		No Change	
			26-11	CA		No Change	
			26-14	CA		No Change	
			26-15	CA		No Change	
			26-16	CA		No Change	
			26-17	CAR		No Change	
			26-18	CAR		No Change	
			26-19	CAR		No Change	
			26-20	CAR		No Change	
			26-21	CAR		No Change	
			26-24	TP		No Change	
26-33	CAR	No Change					
26-34	TP	No Change					
26-35	CAR	No Change					
26-43	TP	No Change					

CA (Compulsory acquisition), CAR (Compulsory acquisition of rights over land and temporary possession), TP (Temporary possession)  
 CAS (Compulsory acquisition of subsoil), CASTPS (Compulsory acquisition of subsoil and temporary possession of land at the surface)

						This Version:	Version 2.0 (December 2022)
						Previous Version:	Version 1.0 (October 2022)
						Change 1	
No.	Land interest name/organisation and land agent's name (if applicable)	Type of interest	Plot(s)	Land requirement	Status of negotiations with land interest	Cell in this row with change	Cell content in previous version
979 Cont'd			26-50	CAR		No Change	
			27-01	CAR		No Change	
			27-44	CAR		No Change	
			27-53	CAR		No Change	
			27-54	CAR		No Change	
			27-56	TP		No Change	
			27-60	CAR		No Change	
			27-61	CAR		No Change	
			27-62	CAR		No Change	
			27-63	CA		No Change	
			27-70	CAR		No Change	
			27-71	CAR		No Change	
			27-74	CAR		No Change	
			27-76	CAR		No Change	
			27-77	CAR		No Change	
			27-78	CAR		No Change	
			27-80	CAR		No Change	
			27-92	CAR		No Change	
			27-93	CAR		No Change	
			27-96	CAR		No Change	
			28-04	CAR		No Change	
			28-05	CAR		No Change	
			28-06	CAR		No Change	
			28-08	CAR		No Change	
			28-09	CAR		No Change	
			28-11	CAR		No Change	
			28-25	CA		No Change	
			28-27	CAR		No Change	
			28-30	CAR		No Change	
			28-35	CAR		No Change	
28-36	CA	No Change					
28-42	CAR	No Change					
28-45	CAR	No Change					
28-46	CAR	No Change					
28-50	CAR	No Change					
28-51	CAR	No Change					
28-55	CA	No Change					

CA (Compulsory acquisition), CAR (Compulsory acquisition of rights over land and temporary possession), TP (Temporary possession)  
 CAS (Compulsory acquisition of subsoil), CASTPS (Compulsory acquisition of subsoil and temporary possession of land at the surface)

						This Version:	Version 2.0 (December 2022)
						Previous Version:	Version 1.0 (October 2022)
						Change 1	
No.	Land interest name/organisation and land agent's name (if applicable)	Type of interest	Plot(s)	Land requirement	Status of negotiations with land interest	Cell in this row with change	Cell content in previous version
979 Cont'd			28-62	TP		No Change	
			28-63	TP		No Change	
			28-64	CAR		No Change	
			28-67	CAR		No Change	
			28-70	CAR		No Change	
			28-71	CAR		No Change	
			28-73	CAR		No Change	
			28-76	CA		No Change	
			28-80	CA		No Change	
			28-81	CA		No Change	
			28-84	CA		No Change	
			28-85	CA		No Change	
			28-86	CA		No Change	
			28-87	CA		No Change	
			28-88	CA		No Change	
			28-90	CA		No Change	
			28-93	CA		No Change	
			28-94	CA		No Change	
			28-95	CA		No Change	
			28-96	CA		No Change	
			28-101	CA		No Change	
			28-102	CA		No Change	
			28-108	CA		No Change	
			28-109	CA		No Change	
			28-110	CA		No Change	
			28-111	CA		No Change	
			28-112	CA		No Change	
			28-113	CA		No Change	
			28-115	CA		No Change	
			28-119	CA		No Change	
			28-120	CA		No Change	
			28-121	CA		No Change	
28-125	CAR	No Change					
28-127	CAR	No Change					
28-128	CAR	No Change					
28-134	CAR	No Change					
29-03	CAR	No Change					

CA (Compulsory acquisition), CAR (Compulsory acquisition of rights over land and temporary possession), TP (Temporary possession)  
 CAS (Compulsory acquisition of subsoil), CASTPS (Compulsory acquisition of subsoil and temporary possession of land at the surface)

						This Version:	Version 2.0 (December 2022)
						Previous Version:	Version 1.0 (October 2022)
						Change 1	
No.	Land interest name/organisation and land agent's name (if applicable)	Type of interest	Plot(s)	Land requirement	Status of negotiations with land interest	Cell in this row with change	Cell content in previous version
979 Cont'd			29-04	CAR		No Change	
			29-07	CA		No Change	
			29-08	CA		No Change	
			29-09	CA		No Change	
			29-11	CAR		No Change	
			29-13	CAR		No Change	
			29-14	CA		No Change	
			29-22	CA		No Change	
			29-25	CA		No Change	
			29-30	CA		No Change	
			29-32	CA		No Change	
			29-34	CA		No Change	
			29-35	CA		No Change	
			29-36	CA		No Change	
			29-38	CA		No Change	
			29-40	CA		No Change	
			29-41	CA		No Change	
			29-44	CA		No Change	
			29-45	CA		No Change	
			29-46	CA		No Change	
			29-47	CA		No Change	
			29-58	CA		No Change	
			29-60	CA		No Change	
			29-62	CAR		No Change	
			29-63	CAR		No Change	
			29-64	CA		No Change	
			29-65	CAR		No Change	
			29-67	CA		No Change	
			29-68	CA		No Change	
			29-69	CA		No Change	
29-70	CA	No Change					
29-71	CA	No Change					
29-72	CA	No Change					
29-73	CA	No Change					
29-74	CA	No Change					
29-77	CA	No Change					
29-78	CA	No Change					

CA (Compulsory acquisition), CAR (Compulsory acquisition of rights over land and temporary possession), TP (Temporary possession)  
 CAS (Compulsory acquisition of subsoil), CASTPS (Compulsory acquisition of subsoil and temporary possession of land at the surface)

						This Version:	Version 2.0 (December 2022)
						Previous Version:	Version 1.0 (October 2022)
						Change 1	
No.	Land interest name/organisation and land agent's name (if applicable)	Type of interest	Plot(s)	Land requirement	Status of negotiations with land interest	Cell in this row with change	Cell content in previous version
979 Cont'd			29-79	CA		No Change	
			29-81	CA		No Change	
			29-84	CA		No Change	
			29-85	CA		No Change	
			29-86	CA		No Change	
			29-89	CA		No Change	
			29-90	CA		No Change	
			29-91	CA		No Change	
			29-98	CA		No Change	
			29-99	CA		No Change	
			29-100	CA		No Change	
			29-103	CA		No Change	
			29-106	CA		No Change	
			29-107	CA		No Change	
			29-109	CA		No Change	
			29-110	CA		No Change	
			29-112	CA		No Change	
			29-113	CAR		No Change	
			29-115	CAR		No Change	
			29-116	CA		No Change	
			29-117	CA		No Change	
			29-118	CA		No Change	
			29-119	CA		No Change	
			29-120	CA		No Change	
			29-122	CA		No Change	
			29-125	CA		No Change	
29-126	CA	No Change					
29-129	CA	No Change					
29-133	CA	No Change					
29-135	CA	No Change					
29-136	CA	No Change					
29-141	CA	No Change					

CA (Compulsory acquisition), CAR (Compulsory acquisition of rights over land and temporary possession), TP (Temporary possession)  
 CAS (Compulsory acquisition of subsoil), CASTPS (Compulsory acquisition of subsoil and temporary possession of land at the surface)



						This Version:	Version 2.0 (December 2022)
						Previous Version:	Version 1.0 (October 2022)
						Change 1	
No.	Land interest name/organisation and land agent's name (if applicable)	Type of interest	Plot(s)	Land requirement	Status of negotiations with land interest	Cell in this row with change	Cell content in previous version
			29-145	CA			
			29-147	CA		No Change	
			29-152	CA		No Change	
			29-153	CA		No Change	
			29-155	CA		No Change	
						No Change	

CA (Compulsory acquisition), CAR (Compulsory acquisition of rights over land and temporary possession), TP (Temporary possession)  
 CAS (Compulsory acquisition of subsoil), CASTPS (Compulsory acquisition of subsoil and temporary possession of land at the surface)

						This Version:	Version 2.0 (December 2022)
						Previous Version:	Version 1.0 (October 2022)
						Change 1	
No.	Land interest name/organisation and land agent's name (if applicable)	Type of interest	Plot(s)	Land requirement	Status of negotiations with land interest	Cell in this row with change	Cell content in previous version
979 Cont'd			29-157	CA		No Change	
			29-159	CA		No Change	
			29-160	CA		No Change	
			29-163	CA		No Change	
			29-167	CA		No Change	
			29-177	CA		No Change	
			29-179	CA		No Change	
			29-181	CA		No Change	
			29-188	CA		No Change	
			29-190	CA		No Change	
			29-197	CA		No Change	
			29-199	CA		No Change	
			29-200	CA		No Change	
			29-201	CA		No Change	
			29-202	CAR		No Change	
			29-204	CA		No Change	
			29-207	CA		No Change	
			29-208	CA		No Change	
			29-210	CA		No Change	
			29-213	CAR		No Change	
			29-214	CA		No Change	
			29-216	CA		No Change	
			29-217	CA		No Change	
29-220	CA	No Change					
29-221	CA	No Change					
29-222	CA	No Change					
29-223	CA	No Change					

CA (Compulsory acquisition), CAR (Compulsory acquisition of rights over land and temporary possession), TP (Temporary possession)  
 CAS (Compulsory acquisition of subsoil), CASTPS (Compulsory acquisition of subsoil and temporary possession of land at the surface)

						This Version:	Version 2.0 (December 2022)
						Previous Version:	Version 1.0 (October 2022)
						Change 1	
No.	Land interest name/organisation and land agent's name (if applicable)	Type of interest	Plot(s)	Land requirement	Status of negotiations with land interest	Cell in this row with change	Cell content in previous version
			29-224	CA		No Change	
			29-225	CA		No Change	
			29-226	CA		No Change	
			29-227	CA		No Change	
			29-228	CA		No Change	
			29-229	CA		No Change	
			29-231	CAR		No Change	
			29-232	CA		No Change	
			29-233	CA		No Change	
			29-234	CA		No Change	

CA (Compulsory acquisition), CAR (Compulsory acquisition of rights over land and temporary possession), TP (Temporary possession)  
 CAS (Compulsory acquisition of subsoil), CASTPS (Compulsory acquisition of subsoil and temporary possession of land at the surface)

						This Version:	Version 2.0 (December 2022)
						Previous Version:	Version 1.0 (October 2022)
						Change 1	
No.	Land interest name/organisation and land agent's name (if applicable)	Type of interest	Plot(s)	Land requirement	Status of negotiations with land interest	Cell in this row with change	Cell content in previous version
979 Cont'd			29-235	CA		No Change	
			29-236	CAR		No Change	
			29-237	CAR		No Change	
			29-238	CAR		No Change	
			29-242	CAR		No Change	
			29-248	CAR		No Change	
			29-249	CAR		No Change	
			29-250	CAR		No Change	
			29-255	CA		No Change	
			29-258	CAR		No Change	
			29-259	CA		No Change	
			29-260	CA		No Change	
			29-261	CA		No Change	
			29-262	CAR		No Change	
			29-265	CA		No Change	
			29-266	CAR		No Change	
			29-267	CAR		No Change	
			29-268	CAR		No Change	
			29-274	CA		No Change	
			29-275	CA		No Change	
			29-277	CAR		No Change	
			29-278	CA		No Change	
			29-280	CA		No Change	
			29-281	CA		No Change	
			29-282	CAR		No Change	
			29-283	CAR		No Change	
			30-02	CAR		No Change	
			30-03	CA		No Change	
			30-04	CAR		No Change	

CA (Compulsory acquisition), CAR (Compulsory acquisition of rights over land and temporary possession), TP (Temporary possession)  
 CAS (Compulsory acquisition of subsoil), CASTPS (Compulsory acquisition of subsoil and temporary possession of land at the surface)

						This Version:	Version 2.0 (December 2022)
						Previous Version:	Version 1.0 (October 2022)
						Change 1	
No.	Land interest name/organisation and land agent's name (if applicable)	Type of interest	Plot(s)	Land requirement	Status of negotiations with land interest	Cell in this row with change	Cell content in previous version
			30-06	CAR		No Change	
			30-07	CAR		No Change	
			30-09	CAR		No Change	
			30-10	CAR		No Change	
			30-11	CAR		No Change	
			30-13	CA		No Change	
			30-14	TP		No Change	
			30-15	CA		No Change	

CA (Compulsory acquisition), CAR (Compulsory acquisition of rights over land and temporary possession), TP (Temporary possession)  
 CAS (Compulsory acquisition of subsoil), CASTPS (Compulsory acquisition of subsoil and temporary possession of land at the surface)

						This Version:	Version 2.0 (December 2022)
						Previous Version:	Version 1.0 (October 2022)
						Change 1	
No.	Land interest name/organisation and land agent's name (if applicable)	Type of interest	Plot(s)	Land requirement	Status of negotiations with land interest	Cell in this row with change	Cell content in previous version
979 Cont'd			30-18	CA		No Change	
			30-19	TP		No Change	
			30-36	TP		No Change	
			30-43	TP		No Change	
			30-68	TP		No Change	
			30-72	TP		No Change	
			30-76	CAR		No Change	
			30-78	CAR		No Change	
			30-80	CAR		No Change	
			31-03	CA		No Change	
			31-06	TP		No Change	
			31-10	CAR		No Change	
			31-14	CAR		No Change	
			31-23	CA		No Change	
			31-24	CA		No Change	
			31-25	CA		No Change	
			31-27	CA		No Change	
			31-30	CA		No Change	
			31-31	CA		No Change	
			32-49	CAR		No Change	
			32-53	TP		No Change	
			32-56	CA		No Change	
			32-58	CAR		No Change	
			32-62	CA		No Change	
			32-64	CA		No Change	
			32-68	CA		No Change	
			32-69	CA		No Change	
			32-70	CA		No Change	
			32-71	CA		No Change	
			32-73	CA		No Change	
			32-74	CA		No Change	
			32-75	CA		No Change	
			32-76	CA		No Change	
32-77	CA	No Change					
32-82	CA	No Change					
32-86	CA	No Change					
32-87	CA	No Change					

CA (Compulsory acquisition), CAR (Compulsory acquisition of rights over land and temporary possession), TP (Temporary possession)  
 CAS (Compulsory acquisition of subsoil), CASTPS (Compulsory acquisition of subsoil and temporary possession of land at the surface)

						This Version:	Version 2.0 (December 2022)
						Previous Version:	Version 1.0 (October 2022)
						Change 1	
No.	Land interest name/organisation and land agent's name (if applicable)	Type of interest	Plot(s)	Land requirement	Status of negotiations with land interest	Cell in this row with change	Cell content in previous version
979 Cont'd			32-88	CA		No Change	
			32-89	CA		No Change	
			32-90	CA		No Change	
			32-91	CAR		No Change	
			32-100	CA		No Change	
			32-107	CA		No Change	
			32-108	CA		No Change	
			32-112	CA		No Change	
			32-113	CA		No Change	
			32-114	CA		No Change	
			32-132	CA		No Change	
			32-136	CAR		No Change	
			32-137	TP		No Change	
			32-138	CAR		No Change	
			32-143	CAR		No Change	
			32-144	CAR		No Change	
			32-146	CA		No Change	
			32-147	TP		No Change	
			32-157	CAR		No Change	
			32-164	CAR		No Change	
			32-178	CAR		No Change	
			32-180	TP		No Change	
			33-07	CA		No Change	
			33-15	CA		No Change	
			33-16	CA		No Change	
			33-23	CA		No Change	
			33-25	CA		No Change	
			33-27	CA		No Change	
			33-28	CA		No Change	
			33-29	CA		No Change	
			33-31	CA		No Change	
			33-32	CA		No Change	
			33-33	CA		No Change	
			33-48	CAR		No Change	
			33-49	CAR		No Change	
33-56	CAR	No Change					
33-58	CA	No Change					

CA (Compulsory acquisition), CAR (Compulsory acquisition of rights over land and temporary possession), TP (Temporary possession)  
 CAS (Compulsory acquisition of subsoil), CASTPS (Compulsory acquisition of subsoil and temporary possession of land at the surface)

						This Version:	Version 2.0 (December 2022)
						Previous Version:	Version 1.0 (October 2022)
						Change 1	
No.	Land interest name/organisation and land agent's name (if applicable)	Type of interest	Plot(s)	Land requirement	Status of negotiations with land interest	Cell in this row with change	Cell content in previous version
979 Cont'd			33-59	CA		No Change	
			33-61	CAR		No Change	
			33-65	CA		No Change	
			33-71	CAR		No Change	
			33-73	CA		No Change	
			33-77	CAR		No Change	
			33-78	CAR		No Change	
			33-79	CAR		No Change	
			33-80	CAR		No Change	
			33-81	CAR		No Change	
			33-83	CAR		No Change	
			33-85	CA		No Change	
			33-86	CAR		No Change	
			33-88	CAR		No Change	
			33-89	CAR		No Change	
			33-90	CAR		No Change	
			33-91	CAR		No Change	
			33-92	TP		No Change	
			33-93	CAR		No Change	
			33-94	CAR		No Change	
			33-96	CA		No Change	
			33-97	CA		No Change	
			33-99	CAR		No Change	
			33-100	CAR		No Change	
			33-101	CAR		No Change	
			33-102	CA		No Change	
			33-104	CAR		No Change	
			33-105	CAR		No Change	
33-108	CAR	No Change					
33-109	CAR	No Change					
33-110	CAR	No Change					
33-112	CAR	No Change					
33-113	CAR	No Change					
33-114	CAR	No Change					
33-117	CAR	No Change					
33-119	CAR	No Change					
33-120	CAR	No Change					

CA (Compulsory acquisition), CAR (Compulsory acquisition of rights over land and temporary possession), TP (Temporary possession)  
 CAS (Compulsory acquisition of subsoil), CASTPS (Compulsory acquisition of subsoil and temporary possession of land at the surface)



						This Version:	Version 2.0 (December 2022)
						Previous Version:	Version 1.0 (October 2022)
						Change 1	
No.	Land interest name/organisation and land agent's name (if applicable)	Type of interest	Plot(s)	Land requirement	Status of negotiations with land interest	Cell in this row with change	Cell content in previous version
979 Cont'd			33-121	CAR			
			33-122	CAR		No Change	
			33-123	CAR		No Change	
			33-124	CAR		No Change	
			33-125	CAR		No Change	
			33-126	CAR		No Change	
			33-127	CAR		No Change	
			33-128	CAR		No Change	
			33-129	CAR		No Change	
			33-130	CAR		No Change	
			33-131	CAR		No Change	
			33-132	CAR		No Change	
			33-133	CAR		No Change	
			33-134	CAR		No Change	
			33-135	CAR		No Change	
			33-136	CAR		No Change	
			33-137	CAR		No Change	
			33-138	CAR		No Change	
			33-139	CAR		No Change	
			33-140	CAR		No Change	
33-141	CAR	No Change					
33-142	CAR	No Change					
33-143	CAR	No Change					
33-144	CAR	No Change					
33-145	CAR	No Change					
33-146	CAR	No Change					
33-147	CAR	No Change					

CA (Compulsory acquisition), CAR (Compulsory acquisition of rights over land and temporary possession), TP (Temporary possession)  
 CAS (Compulsory acquisition of subsoil), CASTPS (Compulsory acquisition of subsoil and temporary possession of land at the surface)

						This Version:	Version 2.0 (December 2022)
						Previous Version:	Version 1.0 (October 2022)
						Change 1	
No.	Land interest name/organisation and land agent's name (if applicable)	Type of interest	Plot(s)	Land requirement	Status of negotiations with land interest	Cell in this row with change	Cell content in previous version
			33-148	CAR			
			33-149	CAR		No Change	
			33-150	CAR		No Change	
			33-151	CAR		No Change	
			33-152	CAR		No Change	
			33-153	CAR		No Change	
			33-155	CAR		No Change	
			33-156	CAR		No Change	
			33-157	CAR		No Change	
			33-158	CAR		No Change	
						No Change	

CA (Compulsory acquisition), CAR (Compulsory acquisition of rights over land and temporary possession), TP (Temporary possession)  
 CAS (Compulsory acquisition of subsoil), CASTPS (Compulsory acquisition of subsoil and temporary possession of land at the surface)

						This Version:	Version 2.0 (December 2022)
						Previous Version:	Version 1.0 (October 2022)
						Change 1	
No.	Land interest name/organisation and land agent's name (if applicable)	Type of interest	Plot(s)	Land requirement	Status of negotiations with land interest	Cell in this row with change	Cell content in previous version
979 Cont'd			33-159	CAR		No Change	
			33-160	CAR		No Change	
			33-162	CAR		No Change	
			33-164	CAR		No Change	
			33-165	CAR		No Change	
			33-167	CAR		No Change	
			33-168	CAR		No Change	
			33-169	CAR		No Change	
			33-170	CAR		No Change	
			33-171	CAR		No Change	
			33-172	CAR		No Change	
			33-174	CAR		No Change	
			33-176	CAR		No Change	
			33-177	CAR		No Change	
			33-178	CAR		No Change	
			33-181	CAR		No Change	
			33-182	CAR		No Change	
			33-183	CAR		No Change	
			33-187	CAR		No Change	
			33-188	CAR		No Change	
33-189	CAR	No Change					
33-190	CAR	No Change					
33-191	CAR	No Change					
33-192	CAR	No Change					
33-193	CA	No Change					
33-195	CAR	No Change					
33-196	CAR	No Change					

CA (Compulsory acquisition), CAR (Compulsory acquisition of rights over land and temporary possession), TP (Temporary possession)  
 CAS (Compulsory acquisition of subsoil), CASTPS (Compulsory acquisition of subsoil and temporary possession of land at the surface)

						This Version:	Version 2.0 (December 2022)
						Previous Version:	Version 1.0 (October 2022)
						Change 1	
No.	Land interest name/organisation and land agent's name (if applicable)	Type of interest	Plot(s)	Land requirement	Status of negotiations with land interest	Cell in this row with change	Cell content in previous version
			33-197	CAR			
			33-199	CAR		No Change	
			33-200	CAR		No Change	
			33-202	CAR		No Change	
			33-203	CAR		No Change	
			33-204	CA		No Change	
			33-205	CAR		No Change	
			33-206	CAR		No Change	
			33-207	CAR		No Change	
			33-208	CAR		No Change	
						No Change	

CA (Compulsory acquisition), CAR (Compulsory acquisition of rights over land and temporary possession), TP (Temporary possession)  
 CAS (Compulsory acquisition of subsoil), CASTPS (Compulsory acquisition of subsoil and temporary possession of land at the surface)

						This Version:	Version 2.0 (December 2022)
						Previous Version:	Version 1.0 (October 2022)
						Change 1	
No.	Land interest name/organisation and land agent's name (if applicable)	Type of interest	Plot(s)	Land requirement	Status of negotiations with land interest	Cell in this row with change	Cell content in previous version
979 Cont'd			33-209	CAR		No Change	
			33-210	CAR		No Change	
			33-211	CAR		No Change	
			33-212	CAR		No Change	
			33-213	CA		No Change	
			33-215	CAR		No Change	
			33-217	CAR		No Change	
			33-218	CA		No Change	
			33-219	CAR		No Change	
			33-221	CAR		No Change	
			33-225	CAR		No Change	
			33-227	CAR		No Change	
			33-228	CAR		No Change	
			33-230	CAR		No Change	
			33-231	CAR		No Change	
			33-232	CAR		No Change	
			33-233	CAR		No Change	
			33-239	CAR		No Change	
			33-241	CAR		No Change	
			33-243	CAR		No Change	
			33-244	CAR		No Change	
			33-245	CAR		No Change	
			33-246	CAR		No Change	
			33-247	CAR		No Change	
			33-251	CAR		No Change	
			33-258	CAR		No Change	
33-264	CAR	No Change					

CA (Compulsory acquisition), CAR (Compulsory acquisition of rights over land and temporary possession), TP (Temporary possession)  
 CAS (Compulsory acquisition of subsoil), CASTPS (Compulsory acquisition of subsoil and temporary possession of land at the surface)

						This Version:	Version 2.0 (December 2022)
						Previous Version:	Version 1.0 (October 2022)
						Change 1	
No.	Land interest name/organisation and land agent's name (if applicable)	Type of interest	Plot(s)	Land requirement	Status of negotiations with land interest	Cell in this row with change	Cell content in previous version
			33-267	CAR		No Change	
			33-269	CAR		No Change	
			33-272	CAR		No Change	
			33-274	CAR		No Change	
			33-284	CAR		No Change	
			34-01	CAR		No Change	
			34-03	CAR		No Change	
			34-04	TP		No Change	
			34-05	CAR		No Change	
			34-33	CAR		No Change	

CA (Compulsory acquisition), CAR (Compulsory acquisition of rights over land and temporary possession), TP (Temporary possession)  
 CAS (Compulsory acquisition of subsoil), CASTPS (Compulsory acquisition of subsoil and temporary possession of land at the surface)

						This Version:	Version 2.0 (December 2022)
						Previous Version:	Version 1.0 (October 2022)
						Change 1	
No.	Land interest name/organisation and land agent's name (if applicable)	Type of interest	Plot(s)	Land requirement	Status of negotiations with land interest	Cell in this row with change	Cell content in previous version
979 Cont'd			34-34	CA		No Change	
			34-35	CA		No Change	
			34-36	CA		No Change	
			34-37	CA		No Change	
			34-38	CAR		No Change	
			34-39	CAR		No Change	
			35-43	CA		No Change	
			35-45	CA		No Change	
			35-46	CA		No Change	
			36-01	CAR		No Change	
			36-02	CAR		No Change	
			38-01	CAR		No Change	
			38-05	CA		No Change	
			38-08	CA		No Change	
			38-09	TP		No Change	
			38-11	CA		No Change	
			38-12	CA		No Change	
			38-13	CAR		No Change	
			38-21	CA		No Change	
			38-22	CAR		No Change	
			38-31	CAR		No Change	
			38-32	CAR		No Change	
			38-33	CAR		No Change	
			39-18	CAR		No Change	
			39-20	CAR		No Change	
			39-21	CAR		No Change	
			39-23	CAR		No Change	
			39-24	CA		No Change	
			39-25	TP		No Change	
			39-27	CAR		No Change	
			39-28	CAR		No Change	
			39-33	CAR		No Change	
39-34	CA	No Change					
39-35	CA	No Change					
39-38	CA	No Change					
39-43	CA	No Change					
39-44	CA	No Change					

CA (Compulsory acquisition), CAR (Compulsory acquisition of rights over land and temporary possession), TP (Temporary possession)  
 CAS (Compulsory acquisition of subsoil), CASTPS (Compulsory acquisition of subsoil and temporary possession of land at the surface)

						This Version:	Version 2.0 (December 2022)
						Previous Version:	Version 1.0 (October 2022)
						Change 1	
No.	Land interest name/organisation and land agent's name (if applicable)	Type of interest	Plot(s)	Land requirement	Status of negotiations with land interest	Cell in this row with change	Cell content in previous version
979 Cont'd			39-45	CA		No Change	
			39-46	TP		No Change	
			39-47	CA		No Change	
			39-48	CA		No Change	
			39-50	CAR		No Change	
			39-51	CA		No Change	
			39-52	CAR		No Change	
			39-53	CA		No Change	
			39-55	CAR		No Change	
			39-57	CAR		No Change	
			39-58	CA		No Change	
			39-60	CA		No Change	
			39-62	CA		No Change	
			39-63	CA		No Change	
			39-65	CAR		No Change	
			39-66	CAR		No Change	
			39-67	CAR		No Change	
			39-69	TP		No Change	
			39-70	TP		No Change	
			39-74	TP		No Change	
			39-83	CAR		No Change	
			40-05	CA		No Change	
			40-14	CA		No Change	
			40-15	CA		No Change	
			40-16	CA		No Change	
			40-25	CA		No Change	
			40-26	CA		No Change	
			41-05	CAR		No Change	
			41-06	TP		No Change	
			41-07	TP		No Change	
41-09	TP	No Change					
41-10	CAR	No Change					
41-11	CAR	No Change					
41-12	TP	No Change					
41-17	TP	No Change					
41-20	TP	No Change					
41-21	CA	No Change					

CA (Compulsory acquisition), CAR (Compulsory acquisition of rights over land and temporary possession), TP (Temporary possession)  
 CAS (Compulsory acquisition of subsoil), CASTPS (Compulsory acquisition of subsoil and temporary possession of land at the surface)



						This Version:	Version 2.0 (December 2022)
						Previous Version:	Version 1.0 (October 2022)
						Change 1	
No.	Land interest name/organisation and land agent's name (if applicable)	Type of interest	Plot(s)	Land requirement	Status of negotiations with land interest	Cell in this row with change	Cell content in previous version
979 Cont'd			41-22	CA		No Change	
			41-23	CAR		No Change	
			42-01	CAR		No Change	
			42-02	CAR		No Change	
			42-04	TP		No Change	
			42-05	CAR		No Change	
			42-08	CAR		No Change	
			42-10	CAR		No Change	
			42-13	CAR		No Change	
			42-14	CAR		No Change	
			42-15	CA		No Change	
			42-19	CA		No Change	
			42-20	CA		No Change	
			42-21	CAR		No Change	
			42-22	CAR		No Change	
			42-25	CAR		No Change	
			42-29	CA		No Change	
			42-30	CA		No Change	
			42-34	CAR		No Change	
			42-39	CA		No Change	
			42-42	CA		No Change	
			42-43	CA		No Change	
			42-47	CA		No Change	
			42-51	CA		No Change	
			42-53	CA		No Change	
			42-60	CA		No Change	
			42-61	CA		No Change	
			42-64	CA		No Change	
			42-66	CA		No Change	
			42-69	CA		No Change	
42-88	CA	No Change					
42-98	CA	No Change					
42-111	CA	No Change					
					No Change		
			42-115	CAR		No Change	
			42-116	TP		No Change	
			42-117	CA		No Change	
			42-118	CA		No Change	

CA (Compulsory acquisition), CAR (Compulsory acquisition of rights over land and temporary possession), TP (Temporary possession)  
 CAS (Compulsory acquisition of subsoil), CASTPS (Compulsory acquisition of subsoil and temporary possession of land at the surface)

						This Version:	Version 2.0 (December 2022)
						Previous Version:	Version 1.0 (October 2022)
						Change 1	
No.	Land interest name/organisation and land agent's name (if applicable)	Type of interest	Plot(s)	Land requirement	Status of negotiations with land interest	Cell in this row with change	Cell content in previous version
979 Cont'd			42-122	CA			
			42-131	CAR		No Change	
			42-136	TP		No Change	
			42-137	TP		No Change	
			42-139	CAR		No Change	
			42-140	CAR		No Change	
			42-141	CAR		No Change	
			42-142	CAR		No Change	
			42-143	CAR		No Change	
			42-144	CAR		No Change	
			42-145	CAR		No Change	
			42-146	CAR		No Change	
			42-147	CAR		No Change	
			42-148	CAR		No Change	
			42-149	CAR		No Change	
			42-150	CAR		No Change	
			42-151	CAR		No Change	
			42-152	CAR		No Change	
			42-153	CAR		No Change	
			42-154	CAR		No Change	
42-155	CAR	No Change					
42-156	CAR	No Change					
42-157	CAR	No Change					
42-158	CAR	No Change					
42-159	CAR	No Change					
42-172	CAR	No Change					
42-173	CAR	No Change					

CA (Compulsory acquisition), CAR (Compulsory acquisition of rights over land and temporary possession), TP (Temporary possession)  
 CAS (Compulsory acquisition of subsoil), CASTPS (Compulsory acquisition of subsoil and temporary possession of land at the surface)

						This Version:	Version 2.0 (December 2022)
						Previous Version:	Version 1.0 (October 2022)
						Change 1	
No.	Land interest name/organisation and land agent's name (if applicable)	Type of interest	Plot(s)	Land requirement	Status of negotiations with land interest	Cell in this row with change	Cell content in previous version
			42-174	CAR		No Change	
			42-175	CAR		No Change	
			42-176	CAR		No Change	
			42-178	CAR		No Change	
			42-183	CAR		No Change	
			42-185	CAR		No Change	
			43-04	CA		No Change	
			43-06	CA		No Change	
			43-07	CAR		No Change	
			43-08	CA		No Change	

CA (Compulsory acquisition), CAR (Compulsory acquisition of rights over land and temporary possession), TP (Temporary possession)  
 CAS (Compulsory acquisition of subsoil), CASTPS (Compulsory acquisition of subsoil and temporary possession of land at the surface)

						This Version:	Version 2.0 (December 2022)
						Previous Version:	Version 1.0 (October 2022)
						Change 1	
No.	Land interest name/organisation and land agent's name (if applicable)	Type of interest	Plot(s)	Land requirement	Status of negotiations with land interest	Cell in this row with change	Cell content in previous version
979 Cont'd			43-09	CAR		No Change	
			43-12	CA		No Change	
			43-14	CA		No Change	
			43-18	CAR		No Change	
			43-19	CAR		No Change	
			43-20	CA		No Change	
			43-21	CA		No Change	
			43-22	CA		No Change	
			43-23	CA		No Change	
			43-24	CA		No Change	
			43-25	CA		No Change	
			43-30	CA		No Change	
			43-32	CA		No Change	
			43-33	CA		No Change	
			43-34	CA		No Change	
			43-35	CAR		No Change	
			43-36	CA		No Change	
			43-40	TP		No Change	
			43-41	TP		No Change	
			43-42	CA		No Change	
			43-43	TP		No Change	
			43-44	CA		No Change	
			43-45	TP		No Change	
			43-46	TP		No Change	
			43-47	CAR		No Change	
			43-49	TP		No Change	
			43-50	CA		No Change	
			43-51	CA		No Change	
			43-52	CA		No Change	
			43-53	CAR		No Change	
			43-54	CAR		No Change	
43-55	CAR	No Change					
43-56	CAR	No Change					
43-57	CAR	No Change					
43-58	CAR	No Change					
43-59	CAR	No Change					
43-60	CAR	No Change					

CA (Compulsory acquisition), CAR (Compulsory acquisition of rights over land and temporary possession), TP (Temporary possession)  
 CAS (Compulsory acquisition of subsoil), CASTPS (Compulsory acquisition of subsoil and temporary possession of land at the surface)

						This Version:	Version 2.0 (December 2022)
						Previous Version:	Version 1.0 (October 2022)
						Change 1	
No.	Land interest name/organisation and land agent's name (if applicable)	Type of interest	Plot(s)	Land requirement	Status of negotiations with land interest	Cell in this row with change	Cell content in previous version
979 Cont'd			43-61	CAR		No Change	
			43-62	CAR		No Change	
			43-67	TP		No Change	
			43-68	TP		No Change	
			43-69	TP		No Change	
			43-70	TP		No Change	
			43-73	TP		No Change	
			43-74	TP		No Change	
			43-79	TP		No Change	
			43-80	TP		No Change	
			43-81	CAR		No Change	
			43-83	TP		No Change	
			43-84	TP		No Change	
			43-85	TP		No Change	
			43-86	TP		No Change	
			43-87	TP		No Change	
			43-88	TP		No Change	
			43-89	CAR		No Change	
			43-90	TP		No Change	
			43-91	CAR		No Change	
			43-92	CAR		No Change	
			43-93	TP		No Change	
			43-97	CAR		No Change	
			43-100	CAR		No Change	
			43-104	CAR		No Change	
			43-105	CAR		No Change	
			43-106	CAR		No Change	
			43-107	CAR		No Change	
			43-108	CAR		No Change	
			43-109	CAR		No Change	
43-110	CAR	No Change					
43-111	CAR	No Change					
44-09	CAR	No Change					
44-10	CAR	No Change					
44-15	CA	No Change					
44-16	CAR	No Change					
44-17	CAR	No Change					

CA (Compulsory acquisition), CAR (Compulsory acquisition of rights over land and temporary possession), TP (Temporary possession)  
 CAS (Compulsory acquisition of subsoil), CASTPS (Compulsory acquisition of subsoil and temporary possession of land at the surface)

						This Version:	Version 2.0 (December 2022)
						Previous Version:	Version 1.0 (October 2022)
						Change 1	
No.	Land interest name/organisation and land agent's name (if applicable)	Type of interest	Plot(s)	Land requirement	Status of negotiations with land interest	Cell in this row with change	Cell content in previous version
979 Cont'd			44-19	CA		No Change	
			44-31	CA		No Change	
			44-32	CA		No Change	
			44-37	CA		No Change	
			44-49	CA		No Change	
			44-55	CA		No Change	
			44-56	TP		No Change	
			44-61	CA		No Change	
			44-68	CAR		No Change	
			44-70	CA		No Change	
			44-78	CA		No Change	
			44-82	CA		No Change	
			44-86	CAR		No Change	
			44-89	CAR		No Change	
			44-91	CAR		No Change	
			44-95	CAR		No Change	
			44-96	CAR		No Change	
			44-98	CAR		No Change	
			45-53	CA		No Change	
			45-64	CA		No Change	
			45-80	CA		No Change	
			45-87	CAR		No Change	
			45-89	CAR		No Change	
			45-111	CAR		No Change	
			45-113	CA		No Change	
			45-114	CA		No Change	
			45-117	CA		No Change	
			45-118	CA		No Change	
			45-120	CAR		No Change	
			45-121	CAR		No Change	
46-04	CAR	No Change					
46-07	CA	No Change					
46-10	CA	No Change					
46-14	CA	No Change					
46-18	CA	No Change					
46-21	CA	No Change					
46-26	CAR	No Change					

CA (Compulsory acquisition), CAR (Compulsory acquisition of rights over land and temporary possession), TP (Temporary possession)  
 CAS (Compulsory acquisition of subsoil), CASTPS (Compulsory acquisition of subsoil and temporary possession of land at the surface)

						This Version:	Version 2.0 (December 2022)
						Previous Version:	Version 1.0 (October 2022)
						Change 1	
No.	Land interest name/organisation and land agent's name (if applicable)	Type of interest	Plot(s)	Land requirement	Status of negotiations with land interest	Cell in this row with change	Cell content in previous version
979 Cont'd			46-28	CA			No Change
			46-35	CA			No Change
			46-38	CA			No Change
			46-39	CA			No Change
			46-40	CA			No Change
			46-55	CAR			No Change
			47-26	CAR			No Change
			47-29	CA			No Change
47-31	CA	No Change					
980	UK Power Networks Services (Contracting) Limited	Cat 2 and 3	04-196	CA	Notification of the Project and confirmation of assets has taken place. The draft Development Consent Order contains Protective Provisions for the benefit of statutory undertakers and prohibits compulsory acquisition of any of their apparatus without consent. The Applicant is progressing a Statement of Common Ground and further negotiations will be progressed up to and during examination. 12-04-2017 Letter Preferred Route Announcement notification sent	No Change	
			04-198	CA	22-05-2017 Meeting Preferred Route Announcement briefing, understanding UKPN's assets and operation and agree on engagement proceeding forward	No Change	
			04-199	CA	01-08-2017 Letter Survey access request sent	No Change	
			04-201	CA	09-08-2017 Email Correspondence regarding Statement of Common Ground workshop	No Change	
			04-202	CA	17-08-2017 Letter Survey access request sent	No Change	
			04-205	CA	13-09-2017 Meeting Discussion regarding progress update, planning future engagement including short-term objectives	No Change	
			04-206	CA	16-10-2017 Email Correspondence regarding Statement of Common Ground and Protective Provisions	No Change	
			04-207	CA	31-10-2017 Letter Order Limits update notification sent	No Change	
			04-213	CA	03-01-2018 Meeting Discussion regarding Geographic Information System and data sharing	No Change	
			04-215	CAR	14-05-2018 Letter Land Interest Questionnaire sent	No Change	
			04-229	CAR	11-06-2018 Letter Land Interest Questionnaire response	No Change	
			04-230	CA	26-07-2018 Meeting Statement of Common Ground workshop	No Change	
			04-233	TP	26-07-2018 Email Correspondence regarding Order Limits update	No Change	
			04-239	CA	17-08-2018 Email Correspondence regarding Land Interest Questionnaire	No Change	
			04-243	CAR	17-08-2018 Letter Land Interest Questionnaire sent	No Change	
			04-272	CA	20-08-2018 Letter Land Interest Questionnaire sent	No Change	
			04-273	CA	10-09-2018 Letter Land Interest Questionnaire response	No Change	
			06-09	TP	10-09-2018 Letter Land Interest Questionnaire sent	No Change	
			06-48	CA	09-10-2018 Letter Land Interest Questionnaire sent	No Change	
			06-55	CAR	09-10-2018 Letter Section 42 Statutory consultation notification sent	No Change	
06-62	CA	12-11-2018 Email Correspondence regarding Land Interest Questionnaire	No Change				

CA (Compulsory acquisition), CAR (Compulsory acquisition of rights over land and temporary possession), TP (Temporary possession)  
 CAS (Compulsory acquisition of subsoil), CASTPS (Compulsory acquisition of subsoil and temporary possession of land at the surface)

						This Version:	Version 2.0 (December 2022)
						Previous Version:	Version 1.0 (October 2022)
						Change 1	
No.	Land interest name/organisation and land agent's name (if applicable)	Type of interest	Plot(s)	Land requirement	Status of negotiations with land interest	Cell in this row with change	Cell content in previous version
			06-67	CAR	14-11-2018 Letter Land Interest Questionnaire response	No Change	

CA (Compulsory acquisition), CAR (Compulsory acquisition of rights over land and temporary possession), TP (Temporary possession)  
 CAS (Compulsory acquisition of subsoil), CASTPS (Compulsory acquisition of subsoil and temporary possession of land at the surface)



						This Version:	Version 2.0 (December 2022)
						Previous Version:	Version 1.0 (October 2022)
						Change 1	
No.	Land interest name/organisation and land agent's name (if applicable)	Type of interest	Plot(s)	Land requirement	Status of negotiations with land interest	Cell in this row with change	Cell content in previous version
980 Cont'd			06-68	CA	08-02-2019 Letter Land Interest Questionnaire reminder sent		
			06-82	CA	28-02-2019 Email Correspondence regarding Land Interest Questionnaire	No Change	
			06-117	CAR	13-03-2019 Meeting Monthly progress meeting	No Change	
			06-121	CAR	04-04-2019 Meeting Monthly progress meeting	No Change	
			06-135	TP	02-05-2019 Meeting Monthly progress meeting	No Change	
			06-141	CA	06-06-2019 Meeting Monthly progress meeting	No Change	
			06-165	CA	06-06-2019 Email Correspondence regarding Land Interest Questionnaire assistance	No Change	
			06-169	CA	04-07-2019 Email Correspondence regarding Statement of Common Ground and Protective Provisions	No Change	
					04-07-2019 Meeting Monthly progress meeting	No Change	
					16-07-2019 Letter Land Interest Questionnaire response	No Change	
					01-08-2019 Meeting Monthly progress meeting	No Change	
					15-08-2019 Letter 2019 Post-Statutory consultation notification sent	No Change	
					05-09-2019 Meeting Monthly progress meeting	No Change	
					03-10-2019 Meeting Monthly progress meeting	No Change	
					07-11-2019 Meeting Monthly progress meeting	No Change	
					05-12-2019 Meeting Monthly progress meeting	No Change	
					02-01-2020 Meeting Monthly progress meeting	No Change	
					27-01-2020 Letter Supplementary consultation notification sent	No Change	
					06-02-2020 Meeting Monthly progress meeting	No Change	
					05-03-2020 Meeting Monthly progress meeting	No Change	
					16-03-2020 Letter Land Interest Questionnaire sent	No Change	
					02-04-2020 Meeting Monthly progress meeting	No Change	
					07-05-2020 Meeting Monthly progress meeting	No Change	
					04-06-2020 Meeting Monthly progress meeting	No Change	
					09-07-2020 Meeting Monthly progress meeting	No Change	
					13-07-2020 Letter Design Refinement consultation notification sent	No Change	
					17-12-2020 Meeting Steering Group	No Change	

CA (Compulsory acquisition), CAR (Compulsory acquisition of rights over land and temporary possession), TP (Temporary possession)  
 CAS (Compulsory acquisition of subsoil), CASTPS (Compulsory acquisition of subsoil and temporary possession of land at the surface)

						This Version:	Version 2.0 (December 2022)
						Previous Version:	Version 1.0 (October 2022)
						Change 1	
No.	Land interest name/organisation and land agent's name (if applicable)	Type of interest	Plot(s)	Land requirement	Status of negotiations with land interest	Cell in this row with change	Cell content in previous version
					11-01-2021 Letter Land Interest Questionnaire sent	No Change	
					07-07-2021 Email Correspondence requesting land access	No Change	
					13-07-2021 Letter Community Impacts consultation notification sent	No Change	
					11-05-2022 Letter Landowner engagement notification sent	No Change	
					13-05-2022 Letter Local Refinement consultation notification sent	No Change	
					24-05-2022 Letter Local Refinement consultation extension notification sent	No Change	
					01-09-2022 Letter Landowner engagement notification sent	No Change	
					05-09-2022 Letter Landowner engagement notification sent	No Change	

CA (Compulsory acquisition), CAR (Compulsory acquisition of rights over land and temporary possession), TP (Temporary possession)  
 CAS (Compulsory acquisition of subsoil), CASTPS (Compulsory acquisition of subsoil and temporary possession of land at the surface)

						This Version:	Version 2.0 (December 2022)
						Previous Version:	Version 1.0 (October 2022)
						Change 1	
No.	Land interest name/organisation and land agent's name (if applicable)	Type of interest	Plot(s)	Land requirement	Status of negotiations with land interest	Cell in this row with change	Cell content in previous version
981	UK Power Networks Services (South East) Limited	Cat 2 and 3	07-03	CA	Notification of the Project and confirmation of assets has taken place. The draft Development Consent Order contains Protective Provisions for the benefit of statutory undertakers and prohibits compulsory acquisition of any of their apparatus without consent. The Applicant is progressing a Statement of Common Ground and further negotiations will be progressed up to and during examination. 12-04-2017 Letter Preferred Route Announcement notification sent	No Change	
				CAR	22-05-2017 Meeting Preferred Route Announcement briefing, understanding UKPN's assets and operation and agree on engagement proceeding forward	No Change	
				CAR	01-08-2017 Letter Survey access request sent	No Change	
				CAR	09-08-2017 Email Correspondence regarding Statement of Common Ground workshop	No Change	
				CA	17-08-2017 Letter Survey access request sent	No Change	
					13-09-2017 Meeting Discussion regarding progress update, planning future engagement including short-term objectives	No Change	
					16-10-2017 Email Correspondence regarding Statement of Common Ground and Protective Provisions	No Change	
					31-10-2017 Letter Order Limits update notification sent	No Change	
					03-01-2018 Meeting Discussion regarding Geographic Information System and data sharing	No Change	
					14-05-2018 Letter Land Interest Questionnaire sent	No Change	
					11-06-2018 Letter Land Interest Questionnaire response	No Change	
					26-07-2018 Email Correspondence regarding Order Limits update	No Change	
					26-07-2018 Meeting Statement of Common Ground workshop	No Change	
					17-08-2018 Email Correspondence regarding Land Interest Questionnaire	No Change	
					17-08-2018 Letter Land Interest Questionnaire sent	No Change	
					20-08-2018 Letter Land Interest Questionnaire sent	No Change	
					10-09-2018 Letter Land Interest Questionnaire sent	No Change	
					10-09-2018 Letter Land Interest Questionnaire response	No Change	
					09-10-2018 Letter Land Interest Questionnaire sent	No Change	
					12-11-2018 Email Correspondence regarding Land Interest Questionnaire	No Change	
					14-11-2018 Letter Land Interest Questionnaire response	No Change	
					08-02-2019 Letter Land Interest Questionnaire reminder sent	No Change	
	28-02-2019 Email Correspondence regarding Land Interest Questionnaire	No Change					
	13-03-2019 Meeting Monthly progress meeting	No Change					
	04-04-2019 Meeting Monthly progress meeting	No Change					

CA (Compulsory acquisition), CAR (Compulsory acquisition of rights over land and temporary possession), TP (Temporary possession)  
 CAS (Compulsory acquisition of subsoil), CASTPS (Compulsory acquisition of subsoil and temporary possession of land at the surface)

						This Version:	Version 2.0 (December 2022)
						Previous Version:	Version 1.0 (October 2022)
						Change 1	
No.	Land interest name/organisation and land agent's name (if applicable)	Type of interest	Plot(s)	Land requirement	Status of negotiations with land interest	Cell in this row with change	Cell content in previous version
					02-05-2019 Meeting Monthly progress meeting	No Change	
					06-06-2019 Email Correspondence regarding Land Interest Questionnaire assistance	No Change	
					06-06-2019 Meeting Monthly progress meeting	No Change	
					04-07-2019 Meeting Monthly progress meeting	No Change	
					04-07-2019 Email Correspondence regarding Statement of Common Ground and Protective Provisions	No Change	
					16-07-2019 Letter Land Interest Questionnaire response	No Change	

CA (Compulsory acquisition), CAR (Compulsory acquisition of rights over land and temporary possession), TP (Temporary possession)  
 CAS (Compulsory acquisition of subsoil), CASTPS (Compulsory acquisition of subsoil and temporary possession of land at the surface)

						This Version:	Version 2.0 (December 2022)
						Previous Version:	Version 1.0 (October 2022)
						Change 1	
No.	Land interest name/organisation and land agent's name (if applicable)	Type of interest	Plot(s)	Land requirement	Status of negotiations with land interest	Cell in this row with change	Cell content in previous version
981 Cont'd					01-08-2019 Meeting Monthly progress meeting	No Change	
					15-08-2019 Letter 2019 Post-Statutory consultation notification sent	No Change	
					05-09-2019 Meeting Monthly progress meeting	No Change	
					03-10-2019 Meeting Monthly progress meeting	No Change	
					07-11-2019 Meeting Monthly progress meeting	No Change	
					05-12-2019 Meeting Monthly progress meeting	No Change	
					02-01-2020 Meeting Monthly progress meeting	No Change	
					27-01-2020 Letter Supplementary consultation notification sent	No Change	
					06-02-2020 Meeting Monthly progress meeting	No Change	
					05-03-2020 Meeting Monthly progress meeting	No Change	
					16-03-2020 Letter Land Interest Questionnaire sent	No Change	
					02-04-2020 Meeting Monthly progress meeting	No Change	
					07-05-2020 Meeting Monthly progress meeting	No Change	
					04-06-2020 Meeting Monthly progress meeting	No Change	
					09-07-2020 Meeting Monthly progress meeting	No Change	
					13-07-2020 Letter Design Refinement consultation notification sent	No Change	
					17-12-2020 Meeting Steering Group	No Change	
					11-01-2021 Letter Land Interest Questionnaire sent	No Change	
					07-07-2021 Email Correspondence requesting land access	No Change	
					13-07-2021 Letter Community Impacts consultation notification sent	No Change	
11-05-2022 Letter Landowner engagement notification sent	No Change						
13-05-2022 Letter Local Refinement consultation notification sent	No Change						
24-05-2022 Letter Local Refinement consultation extension notification sent	No Change						
01-09-2022 Letter Landowner engagement notification sent	No Change						
05-09-2022 Letter Landowner engagement notification sent	No Change						
982	Unique Pub Properties Limited	Cat 1 and 3	29-247	CAR	An invitation to negotiate and acquire land interests by voluntary agreement has been sent by letter.	No Change	
					12-04-2017 Letter Preferred Route Announcement notification sent	No Change	

CA (Compulsory acquisition), CAR (Compulsory acquisition of rights over land and temporary possession), TP (Temporary possession)  
 CAS (Compulsory acquisition of subsoil), CASTPS (Compulsory acquisition of subsoil and temporary possession of land at the surface)

						This Version:	Version 2.0 (December 2022)
						Previous Version:	Version 1.0 (October 2022)
						Change 1	
No.	Land interest name/organisation and land agent's name (if applicable)	Type of interest	Plot(s)	Land requirement	Status of negotiations with land interest	Cell in this row with change	Cell content in previous version
					25-09-2017 Letter Survey access request sent	No Change	
					09-10-2018 Letter Land Interest Questionnaire sent	No Change	
					09-10-2018 Letter Section 42 Statutory consultation notification sent	No Change	
					05-11-2018 Letter Land Interest Questionnaire response	No Change	
					27-01-2020 Letter Supplementary consultation notification sent	No Change	
					13-07-2020 Letter Design Refinement consultation notification sent	No Change	
					29-09-2020 Letter An invitation has been sent to negotiate and acquire land interests by voluntary agreement	No Change	
					13-07-2021 Letter Community Impacts consultation notification sent	No Change	
					26-10-2021 Letter An invitation has been sent to negotiate and acquire land interests by voluntary agreement	No Change	
					13-05-2022 Letter Local Refinement consultation notification sent	No Change	

CA (Compulsory acquisition), CAR (Compulsory acquisition of rights over land and temporary possession), TP (Temporary possession)  
 CAS (Compulsory acquisition of subsoil), CASTPS (Compulsory acquisition of subsoil and temporary possession of land at the surface)

						This Version:	Version 2.0 (December 2022)
						Previous Version:	Version 1.0 (October 2022)
						Change 1	
No.	Land interest name/organisation and land agent's name (if applicable)	Type of interest	Plot(s)	Land requirement	Status of negotiations with land interest	Cell in this row with change	Cell content in previous version
982 Cont'd					24-05-2022 Letter Local Refinement consultation extension notification sent	No Change	
983	United Kingdom Oil Pipelines Limited	Cat 1, 2 and 3	48-01	CA	An invitation to negotiate and acquire land interests by voluntary agreement has been sent by letter.	No Change	
					27-01-2020 Letter Supplementary consultation notification sent	No Change	
			48-02	CA	16-03-2020 Letter Land Interest Questionnaire sent	No Change	
			49-04	CA	15-04-2020 Email Correspondence regarding Land Interest Questionnaire response	No Change	
			49-05	CA	13-07-2020 Letter Design Refinement consultation notification sent	No Change	
			49-08	CA	29-09-2020 Letter An invitation has been sent to negotiate and acquire land interests by voluntary agreement	No Change	
			49-12	CA	13-07-2021 Letter Community Impacts consultation notification sent	No Change	
			49-15	CA	26-10-2021 Letter An invitation has been sent to negotiate and acquire land interests by voluntary agreement	No Change	
			49-18	CA	13-05-2022 Letter Local Refinement consultation notification sent	No Change	
			49-19	CA	24-05-2022 Letter Local Refinement consultation extension notification sent	No Change	
			49-20	CA	No Change	No Change	
49-21	CA	No Change	No Change				
49-22	CA	No Change	No Change				
984	Upminster Trading Park Management Ltd	Cat 1 and 3	45-168	CAR	An invitation to negotiate and acquire land interests by voluntary agreement has been sent by letter.	No Change	
					13-07-2020 Letter Design Refinement consultation notification sent	No Change	
					29-09-2020 Letter An invitation has been sent to negotiate and acquire land interests by voluntary agreement	No Change	
					13-07-2021 Letter Community Impacts consultation notification sent	No Change	
					26-10-2021 Letter An invitation has been sent to negotiate and acquire land interests by voluntary agreement	No Change	
					13-05-2022 Letter Local Refinement consultation notification sent	No Change	
24-05-2022 Letter Local Refinement consultation extension notification sent	No Change						
985	Usma Ahmad	Cat 1 and 3	25-52	CAR	An invitation to negotiate and acquire land interests by voluntary agreement has been sent by letter.	No Change	
					27-01-2020 Letter Supplementary consultation notification sent	No Change	
					13-07-2020 Letter Design Refinement consultation notification sent	No Change	
					29-09-2020 Letter An invitation has been sent to negotiate and acquire land interests by voluntary agreement	No Change	
					13-07-2021 Letter Community Impacts consultation notification sent	No Change	
					26-10-2021 Letter An invitation has been sent to negotiate and acquire land interests by voluntary agreement	No Change	
					13-05-2022 Letter Local Refinement consultation notification sent	No Change	
24-05-2022 Letter Local Refinement consultation extension notification sent	No Change						
986					An invitation to negotiate and acquire land interests by voluntary agreement has been sent by letter.	No Change	

CA (Compulsory acquisition), CAR (Compulsory acquisition of rights over land and temporary possession), TP (Temporary possession)  
 CAS (Compulsory acquisition of subsoil), CASTPS (Compulsory acquisition of subsoil and temporary possession of land at the surface)

							This Version:	Version 2.0 (December 2022)	
							Previous Version:	Version 1.0 (October 2022)	
							Change 1		
No.	Land interest name/organisation and land agent's name (if applicable)	Type of interest	Plot(s)	Land requirement	Status of negotiations with land interest			Cell in this row with change	Cell content in previous version
	Valencia Waste Management Limited	Cat 1, 2 and 3	30-07	CAR	20-11-2018	Letter	Land Interest Questionnaire sent	No Change	
	John Ikin - Fisher German LLP		34-01	CAR	20-11-2018	Letter	Section 42 Statutory consultation notification sent	No Change	
	(as agent)		34-03	CAR	10-01-2019	Letter	Land Interest Questionnaire response	No Change	
			34-04	TP	27-01-2020	Letter	Supplementary consultation notification sent	No Change	
			34-05	CAR	16-03-2020	Letter	Land Interest Questionnaire sent	No Change	
			34-06	CAR	13-07-2020	Letter	Design Refinement consultation notification sent	No Change	

CA (Compulsory acquisition), CAR (Compulsory acquisition of rights over land and temporary possession), TP (Temporary possession)  
 CAS (Compulsory acquisition of subsoil), CASTPS (Compulsory acquisition of subsoil and temporary possession of land at the surface)



							This Version:	Version 2.0 (December 2022)	
							Previous Version:	Version 1.0 (October 2022)	
							Change 1		
No.	Land interest name/organisation and land agent's name (if applicable)	Type of interest	Plot(s)	Land requirement	Status of negotiations with land interest			Cell in this row with change	Cell content in previous version
986 Cont'd			35-01	CAR	29-09-2020	Letter	An invitation has been sent to negotiate and acquire land interests by voluntary agreement	No Change	
			35-05	CAR	19-01-2021	Letter	Land Interest Questionnaire sent	No Change	
			36-02	CAR	03-03-2021	Letter	Land Interest Questionnaire response	No Change	
			36-04	TP	12-05-2021	Email	Correspondence regarding landowner agent (representation)	No Change	
			36-05	CAR	13-07-2021	Letter	Community Impacts consultation notification sent	No Change	
			36-06	CAR	26-10-2021	Letter	An invitation has been sent to negotiate and acquire land interests by voluntary agreement	No Change	
			38-08	CA	11-05-2022	Letter	Landowner engagement notification sent	No Change	
			38-09	TP	13-05-2022	Letter	Local Refinement consultation notification sent	No Change	
			38-11	CA	16-06-2022	Email	Correspondence regarding landowner engagement response form	No Change	
			38-12	CA				No Change	
			38-13	CAR				No Change	
			38-14	CAR				No Change	
			38-15	CAR				No Change	
			38-16	TP				No Change	
			38-17	CA				No Change	
			38-18	TP				No Change	
			38-19	TP				No Change	
38-24	CAR				No Change				
38-38	CAR				No Change				
39-81	TP				No Change				
987	Valerie Ann Buckley	Cat 1 and 3	33-106	CAR	An invitation to negotiate and acquire land interests by voluntary agreement has been sent by letter.			No Change	
					13-05-2022	Letter	Local Refinement consultation notification sent	No Change	
					24-05-2022	Letter	Local Refinement consultation extension notification sent	No Change	
07-09-2022	Letter	An invitation has been sent to negotiate and acquire land interests by voluntary agreement	No Change						
988	Valerie Ann Mullett	Cat 1 and 3	33-287	CAR	An invitation to negotiate and acquire land interests by voluntary agreement has been sent by letter.			No Change	
					13-07-2020	Letter	Design Refinement consultation notification sent	No Change	
					29-09-2020	Letter	An invitation has been sent to negotiate and acquire land interests by voluntary agreement	No Change	
					13-07-2021	Letter	Community Impacts consultation notification sent	No Change	
					26-10-2021	Letter	An invitation has been sent to negotiate and acquire land interests by voluntary agreement	No Change	
					13-05-2022	Letter	Local Refinement consultation notification sent	No Change	
24-05-2022	Letter	Local Refinement consultation extension notification sent	No Change						
989	Valerie Barbara McKenzie	Cat 1	26-06	CA	An invitation to negotiate and acquire land interests by voluntary agreement has been sent by letter.			No Change	
			13-07-2020	Letter	Design Refinement consultation notification sent	No Change			
29-30	CA	29-09-2020	Letter	An invitation has been sent to negotiate and acquire land interests by voluntary agreement			No Change		

CA (Compulsory acquisition), CAR (Compulsory acquisition of rights over land and temporary possession), TP (Temporary possession)  
 CAS (Compulsory acquisition of subsoil), CASTPS (Compulsory acquisition of subsoil and temporary possession of land at the surface)

						This Version:	Version 2.0 (December 2022)
						Previous Version:	Version 1.0 (October 2022)
						Change 1	
No.	Land interest name/organisation and land agent's name (if applicable)	Type of interest	Plot(s)	Land requirement	Status of negotiations with land interest	Cell in this row with change	Cell content in previous version
					13-07-2021 Letter Community Impacts consultation notification sent		
					26-10-2021 Letter An invitation has been sent to negotiate and acquire land interests by voluntary agreement	No Change	
						No Change	

CA (Compulsory acquisition), CAR (Compulsory acquisition of rights over land and temporary possession), TP (Temporary possession)  
 CAS (Compulsory acquisition of subsoil), CASTPS (Compulsory acquisition of subsoil and temporary possession of land at the surface)

						This Version:	Version 2.0 (December 2022)
						Previous Version:	Version 1.0 (October 2022)
						Change 1	
No.	Land interest name/organisation and land agent's name (if applicable)	Type of interest	Plot(s)	Land requirement	Status of negotiations with land interest	Cell in this row with change	Cell content in previous version
989 Cont'd					28-10-2021 Email Correspondence regarding voluntary agreement		
					01-11-2021 Email Correspondence regarding voluntary agreement	No Change	
					13-05-2022 Letter Local Refinement consultation notification sent	No Change	
					24-05-2022 Letter Local Refinement consultation extension notification sent	No Change	
990	Valerie Margaret Elmer	Cat 1 and 3	30-38	TP	An invitation to negotiate and acquire land interests by voluntary agreement has been sent by letter.	No Change	
					13-07-2020 Letter Design Refinement consultation notification sent	No Change	
					29-09-2020 Letter An invitation has been sent to negotiate and acquire land interests by voluntary agreement	No Change	
					13-07-2021 Letter Community Impacts consultation notification sent	No Change	
					26-10-2021 Letter An invitation has been sent to negotiate and acquire land interests by voluntary agreement	No Change	
					13-05-2022 Letter Local Refinement consultation notification sent	No Change	
					24-05-2022 Letter Local Refinement consultation extension notification sent	No Change	
991	Vashitha Ransarani Meier	Cat 1 and 3	30-68	TP	An invitation to negotiate and acquire land interests by voluntary agreement has been sent by letter.	No Change	
					13-07-2021 Letter Community Impacts consultation notification sent	No Change	
					26-10-2021 Letter An invitation has been sent to negotiate and acquire land interests by voluntary agreement	No Change	
					13-05-2022 Letter Local Refinement consultation notification sent	No Change	
992	Veolia ES Landfill Limited	Cat 1, 2 and 3	30-07	CAR	In regular contact with landowner via in-house agent especially in respect of ground investigations and archaeological/utility trial trenching as well as liaison with Veolia's farm tenant. Meetings have been held to discuss mitigating the impact on Veolia site and in particular use of their access road (Medebridge Road) as a Project construction haul road. Veolia is therefore fully aware of the Project and its potential impact upon their property and an opportunity to acquire has been discussed as well as Project offers of further meetings regarding Medebridge (not taken up); attempts to progress on all fronts will continue.	No Change	
					12-04-2017 Phone Call Conversation regarding Preferred Route Announcement	No Change	
					12-04-2017 Letter Preferred Route Announcement notification sent	No Change	
					10-05-2017 Letter Preferred Route Announcement notification sent	No Change	
					20-07-2017 Email Correspondence regarding survey works	No Change	
					08-08-2017 Email Correspondence regarding survey works	No Change	
					09-08-2017 Email Correspondence regarding survey access	No Change	
					04-10-2017 Email Correspondence regarding survey works	No Change	
					31-10-2017 Letter Order Limits update notification sent	No Change	
					01-11-2017 Letter Survey access request sent	No Change	

CA (Compulsory acquisition), CAR (Compulsory acquisition of rights over land and temporary possession), TP (Temporary possession)  
 CAS (Compulsory acquisition of subsoil), CASTPS (Compulsory acquisition of subsoil and temporary possession of land at the surface)

						This Version:	Version 2.0 (December 2022)
						Previous Version:	Version 1.0 (October 2022)
						Change 1	
No.	Land interest name/organisation and land agent's name (if applicable)	Type of interest	Plot(s)	Land requirement	Status of negotiations with land interest	Cell in this row with change	Cell content in previous version
			35-05	CAR	25-06-2018 Email Correspondence regarding Land Interest Questionnaire assistance		
			35-09	CAR	25-06-2018 Letter Land Interest Questionnaire sent	No Change	
			35-12	CA	16-08-2018 Email Correspondence regarding Land Interest Questionnaire	No Change	
			35-18	CA	09-10-2018 Letter Section 42 Statutory consultation notification sent	No Change	
			35-19	CAR	15-10-2018 Email Correspondence regarding Land Interest Questionnaire	No Change	
			36-02	CAR	12-11-2018 Email Correspondence regarding Land Interest Questionnaire	No Change	

CA (Compulsory acquisition), CAR (Compulsory acquisition of rights over land and temporary possession), TP (Temporary possession)  
 CAS (Compulsory acquisition of subsoil), CASTPS (Compulsory acquisition of subsoil and temporary possession of land at the surface)

							This Version:	Version 2.0 (December 2022)	
							Previous Version:	Version 1.0 (October 2022)	
							Change 1		
No.	Land interest name/organisation and land agent's name (if applicable)	Type of interest	Plot(s)	Land requirement	Status of negotiations with land interest			Cell in this row with change	Cell content in previous version
992 Cont'd			36-03	CAR	13-11-2018	Email	Correspondence regarding Land Interest Questionnaire	No Change	
			36-04	TP	06-02-2019	Meeting	Discussion regarding Project update	No Change	
			36-05	CAR	25-04-2019	Email	Correspondence regarding survey works	No Change	
			36-06	CAR	30-05-2019	Email	Correspondence regarding Project proposals	No Change	
			38-01	CAR	15-08-2019	Letter	2019 Post-Statutory consultation notification sent	No Change	
			38-02	TP	28-11-2019	Meeting	Discussion regarding Project update, survey works and construction logistics	No Change	
			38-05	CA	16-01-2020	Email	Correspondence regarding Non-Disclosure Agreement	No Change	
			38-06	CA	17-01-2020	Email	Correspondence regarding survey consent form	No Change	
			38-07	CA	27-01-2020	Letter	Supplementary consultation notification sent	No Change	
			38-08	CA	12-03-2020	Email	Correspondence regarding survey works	No Change	
			38-09	TP	12-03-2020	Meeting	Discussion regarding Supplementary consultation focusing on potential impacts and mitigations, especially construction logistics and access routes	No Change	
			38-10	TP	09-04-2020	Email	Correspondence attaching minutes of a meeting	No Change	
			38-11	CA	27-04-2020	Email	Correspondence attaching minutes of a meeting	No Change	
			38-12	CA	06-05-2020	Email	Correspondence regarding survey works	No Change	
			38-13	CAR	13-05-2020	Email	Correspondence regarding survey works	No Change	
			38-14	CAR	24-06-2020	Email	Correspondence requesting survey access	No Change	
			38-15	CAR	13-07-2020	Letter	Design Refinement consultation notification sent	No Change	
			38-16	TP	23-07-2020	Email	Correspondence requesting survey access	No Change	
			38-17	CA	04-08-2020	Email	Correspondence regarding survey works	No Change	
			38-18	TP	30-03-2021	Email	Correspondence arranging a meeting	No Change	
			38-19	TP	14-04-2021	Email	Correspondence arranging a meeting	No Change	
			38-20	CAR	27-04-2021	Meeting	Discussion regarding Project proposals, effect of Project on logistics and mitigation	No Change	
			38-21	CA	20-05-2021	Email	Correspondence attaching minutes of a meeting	No Change	
			38-22	CAR	25-05-2021	Email	Correspondence attaching minutes of a meeting	No Change	
			38-23	TP	27-05-2021	Email	Correspondence arranging a meeting	No Change	
			38-24	CAR	13-07-2021	Letter	Community Impacts consultation notification sent	No Change	
38-26	CA	20-07-2021	Letter	Voluntary land access notification sent	No Change				

CA (Compulsory acquisition), CAR (Compulsory acquisition of rights over land and temporary possession), TP (Temporary possession)  
 CAS (Compulsory acquisition of subsoil), CASTPS (Compulsory acquisition of subsoil and temporary possession of land at the surface)

						This Version:	Version 2.0 (December 2022)
						Previous Version:	Version 1.0 (October 2022)
						Change 1	
No.	Land interest name/organisation and land agent's name (if applicable)	Type of interest	Plot(s)	Land requirement	Status of negotiations with land interest	Cell in this row with change	Cell content in previous version
			38-27	CA	21-07-2021 Email Correspondence regarding survey works		
			38-29	TP	04-08-2021 Letter Section 172 notice issued	No Change	
			38-31	CAR	31-01-2022 Email Correspondence regarding Project proposals	No Change	
			38-32	CAR	11-05-2022 Letter Landowner engagement notification sent	No Change	
			38-34	CAR	13-05-2022 Letter Local Refinement consultation notification sent	No Change	
			38-35	CAR	31-08-2022 Email Correspondence to in-house solicitor regarding Local Refinement consultation responses	No Change	
			38-36	TP	05-09-2022 Email Correspondence to in-house solicitor regarding Local Refinement consultation responses and attaching minutes of previous meeting detailing the Project's earlier responses	No Change	
			38-37	TP		No Change	
			38-38	CAR		No Change	

CA (Compulsory acquisition), CAR (Compulsory acquisition of rights over land and temporary possession), TP (Temporary possession)  
 CAS (Compulsory acquisition of subsoil), CASTPS (Compulsory acquisition of subsoil and temporary possession of land at the surface)

						This Version:	Version 2.0 (December 2022)		
						Previous Version:	Version 1.0 (October 2022)		
						Change 1			
No.	Land interest name/organisation and land agent's name (if applicable)	Type of interest	Plot(s)	Land requirement	Status of negotiations with land interest	Cell in this row with change	Cell content in previous version		
992 Cont'd			38-39	TP		No Change			
			38-40	CAR		No Change			
			38-44	CAR		No Change			
			38-47	CAR		No Change			
			38-64	CAR		No Change			
			39-34	CA		No Change			
			39-71	CA		No Change			
			39-80	TP		No Change			
			39-81	TP		No Change			
			39-83	CAR		No Change			
			39-84	TP		No Change			
			41-02	CAR		No Change			
			41-10	CAR		No Change			
			41-11	CAR		No Change			
			41-12	TP		No Change			
			41-21	CA		No Change			
			41-24	CAR		No Change			
			41-39	TP		No Change			
			41-40	CAR		No Change			
			993	Vera Maureen Ellis		Cat 1	24-39	CA	A licence to acquire rights in relation to the landowner's subsoil up to the half-width of the highway has been agreed and completed.
09-10-2018 Letter Land Interest Questionnaire sent	No Change								
05-11-2018 Letter Land Interest Questionnaire response	No Change								
29-09-2020 Letter An invitation has been sent to negotiate and acquire land interests by voluntary agreement	No Change								
10-10-2020 Email Correspondence regarding interest in voluntary agreement	No Change								
29-10-2020 Email Correspondence regarding voluntary agreement	No Change								
19-01-2021 Email Correspondence sending voluntary licence agreement	No Change								
13-07-2021 Letter Community Impacts consultation notification sent	No Change								
13-05-2022 Letter Local Refinement consultation notification sent	No Change								
24-05-2022 Letter Local Refinement consultation extension notification sent	No Change								
994	Verena Louise Stewart	Cat 1, 2 and 3	29-230	CA	An invitation to negotiate and acquire land interests by voluntary agreement has been sent by letter.	No Change			
					10-09-2018 Letter Land Interest Questionnaire sent	No Change			
					29-237	CAR	09-10-2018 Letter Section 42 Statutory consultation notification sent	No Change	
					29-246	CA	12-04-2019 Phone Call Conversation regarding survey access	No Change	
							15-08-2019 Letter 2019 Post-Statutory consultation notification sent	No Change	
							27-01-2020 Letter Supplementary consultation notification sent	No Change	
							13-07-2020 Letter Design Refinement consultation notification sent	No Change	

CA (Compulsory acquisition), CAR (Compulsory acquisition of rights over land and temporary possession), TP (Temporary possession)  
 CAS (Compulsory acquisition of subsoil), CASTPS (Compulsory acquisition of subsoil and temporary possession of land at the surface)

						This Version:	Version 2.0 (December 2022)
						Previous Version:	Version 1.0 (October 2022)
						Change 1	
No.	Land interest name/organisation and land agent's name (if applicable)	Type of interest	Plot(s)	Land requirement	Status of negotiations with land interest	Cell in this row with change	Cell content in previous version
994 Cont'd					29-09-2020 Letter An invitation has been sent to negotiate and acquire land interests by voluntary agreement		
					13-07-2021 Letter Community Impacts consultation notification sent	No Change	
					08-09-2021 Email Correspondence regarding voluntary agreement letter	No Change	
					17-09-2021 Phone Call Conversation responding to queries on Community Impacts consultation	No Change	
					26-10-2021 Letter An invitation has been sent to negotiate and acquire land interests by voluntary agreement	No Change	
					13-05-2022 Letter Local Refinement consultation notification sent	No Change	
					24-05-2022 Letter Local Refinement consultation extension notification sent	No Change	
					995	Verizon UK Limited	Cat 2 and 3
15-08-2019 Letter 2019 Post-Statutory consultation notification sent	No Change						
21-09 TP 27-01-2020 Letter Supplementary consultation notification sent	No Change						
21-10 TP 13-07-2020 Letter Design Refinement consultation notification sent	No Change						
21-11 TP 13-07-2021 Letter Community Impacts consultation notification sent	No Change						
25-10 CAR 13-12-2021 Letter Landowner engagement notification sent	No Change						
25-11 CAR 11-05-2022 Letter Landowner engagement notification sent	No Change						
25-12 CAR 13-05-2022 Letter Local Refinement consultation notification sent	No Change						
25-15 CAR	No Change						
25-16 CAR	No Change						
25-17 CAR	No Change						
25-18 CAR	No Change						
25-19 CAR	No Change						
25-20 CAR	No Change						
25-21 CAR	No Change						
25-22 CAR	No Change						
25-24 CAR	No Change						
25-27 CAR	No Change						
25-35 CAR	No Change						
25-41 CAR	No Change						
25-43 CAR	No Change						
25-46 CAR	No Change						
25-47 CAR	No Change						

CA (Compulsory acquisition), CAR (Compulsory acquisition of rights over land and temporary possession), TP (Temporary possession)  
 CAS (Compulsory acquisition of subsoil), CASTPS (Compulsory acquisition of subsoil and temporary possession of land at the surface)



						This Version:	Version 2.0 (December 2022)
						Previous Version:	Version 1.0 (October 2022)
						Change 1	
No.	Land interest name/organisation and land agent's name (if applicable)	Type of interest	Plot(s)	Land requirement	Status of negotiations with land interest	Cell in this row with change	Cell content in previous version
995 Cont'd			25-48	CAR		No Change	
			25-51	CAR		No Change	
			25-56	CAR		No Change	
			25-59	CAR		No Change	
			25-61	CAR		No Change	
			25-62	CAR		No Change	
			25-63	CAR		No Change	
			25-64	CAR		No Change	
			25-65	CAR		No Change	
			25-67	CAR		No Change	
			25-68	CAR		No Change	
			25-80	TP		No Change	
			26-09	CA		No Change	
			26-10	CA		No Change	
			26-11	CA		No Change	
			26-12	CA		No Change	
			26-13	CA		No Change	
			26-14	CA		No Change	
			26-16	CA		No Change	
			26-24	TP		No Change	
			26-34	TP		No Change	
			26-43	TP		No Change	
			26-50	CAR		No Change	
			28-51	CAR		No Change	
			28-75	CA		No Change	
			28-76	CA		No Change	
			28-80	CA		No Change	
			28-85	CA		No Change	
			28-86	CA		No Change	
			28-88	CA		No Change	
			28-90	CA		No Change	
			28-93	CA		No Change	
			28-94	CA		No Change	
28-95	CA	No Change					
28-96	CA	No Change					
28-99	CA	No Change					
28-100	CAR	No Change					
					No Change		

CA (Compulsory acquisition), CAR (Compulsory acquisition of rights over land and temporary possession), TP (Temporary possession)  
 CAS (Compulsory acquisition of subsoil), CASTPS (Compulsory acquisition of subsoil and temporary possession of land at the surface)

						This Version:	Version 2.0 (December 2022)
						Previous Version:	Version 1.0 (October 2022)
						Change 1	
No.	Land interest name/organisation and land agent's name (if applicable)	Type of interest	Plot(s)	Land requirement	Status of negotiations with land interest	Cell in this row with change	Cell content in previous version
995 Cont'd			28-101	CA		No Change	
			28-111	CA		No Change	
			28-112	CA		No Change	
			28-114	CA		No Change	
			28-116	CA		No Change	
			28-119	CA		No Change	
			28-121	CA		No Change	
			28-126	CA		No Change	
			28-132	CAR		No Change	
			29-25	CA		No Change	
			29-41	CA		No Change	
			29-80	CA		No Change	
			29-114	CA		No Change	
			29-142	CA		No Change	
			29-144	CA		No Change	
			29-149	CA		No Change	
			29-150	CA		No Change	
			29-154	CA		No Change	
			29-158	CA		No Change	
			29-162	CA		No Change	
			29-165	CA		No Change	
			29-240	CA		No Change	
			29-244	CA		No Change	
			30-03	CA		No Change	
			32-123	CA		No Change	
			32-124	CAR		No Change	
			32-126	CA		No Change	
			32-127	CA		No Change	
			32-128	CAR		No Change	

CA (Compulsory acquisition), CAR (Compulsory acquisition of rights over land and temporary possession), TP (Temporary possession)  
 CAS (Compulsory acquisition of subsoil), CASTPS (Compulsory acquisition of subsoil and temporary possession of land at the surface)

						This Version:	Version 2.0 (December 2022)
						Previous Version:	Version 1.0 (October 2022)
						Change 1	
No.	Land interest name/organisation and land agent's name (if applicable)	Type of interest	Plot(s)	Land requirement	Status of negotiations with land interest	Cell in this row with change	Cell content in previous version
			32-129	CAR		No Change	
			32-130	CAR		No Change	
			32-133	CAR		No Change	
			32-134	TP		No Change	
			32-135	CAR		No Change	
			32-136	CAR		No Change	
			32-159	CAR		No Change	
			32-160	CAR		No Change	

CA (Compulsory acquisition), CAR (Compulsory acquisition of rights over land and temporary possession), TP (Temporary possession)  
 CAS (Compulsory acquisition of subsoil), CASTPS (Compulsory acquisition of subsoil and temporary possession of land at the surface)

						This Version:	Version 2.0 (December 2022)
						Previous Version:	Version 1.0 (October 2022)
						Change 1	
No.	Land interest name/organisation and land agent's name (if applicable)	Type of interest	Plot(s)	Land requirement	Status of negotiations with land interest	Cell in this row with change	Cell content in previous version
995 Cont'd			32-168	CAR			
			33-14	CA		No Change	
			33-15	CA		No Change	
			33-60	CA		No Change	
			33-76	CA		No Change	
			33-95	CA		No Change	
			34-07	CA		No Change	
			34-08	CA		No Change	
			34-11	CA		No Change	
			34-34	CA		No Change	
			996	Victoria Ann Leach		Cat 1, 2 and 3	41-04
41-07	TP	15-08-2019 Letter 2019 Post-Statutory consultation notification sent			No Change		
41-14	CAR	27-01-2020 Letter Supplementary consultation notification sent			No Change		
41-15	TP	16-03-2020 Letter Land Interest Questionnaire sent			No Change		
41-18	TP	13-07-2020 Letter Design Refinement consultation notification sent			No Change		
		29-09-2020 Letter An invitation has been sent to negotiate and acquire land interests by voluntary agreement			No Change		
		26-10-2021 Letter An invitation has been sent to negotiate and acquire land interests by voluntary agreement			No Change		
		14-02-2022 Letter Land Interest Questionnaire sent			No Change		
		13-05-2022 Letter Local Refinement consultation notification sent			No Change		
		24-05-2022 Letter Local Refinement consultation extension notification sent			No Change		
997	Victoria Dawn Gracie	Cat 1 and 3	33-131	CAR	An invitation to negotiate and acquire land interests by voluntary agreement has been sent by letter. 09-10-2018 Letter Land Interest Questionnaire sent	No Change	
					09-10-2018 Letter Section 42 Statutory consultation notification sent	No Change	
					08-02-2019 Letter Land Interest Questionnaire reminder sent	No Change	
					04-03-2019 Letter Land Interest Questionnaire response	No Change	
					27-01-2020 Letter Supplementary consultation notification sent	No Change	
					13-07-2020 Letter Design Refinement consultation notification sent	No Change	
					29-09-2020 Letter An invitation has been sent to negotiate and acquire land interests by voluntary agreement	No Change	
					13-07-2021 Letter Community Impacts consultation notification sent	No Change	
					26-10-2021 Letter An invitation has been sent to negotiate and acquire land interests by voluntary agreement	No Change	
					13-05-2022 Letter Local Refinement consultation notification sent	No Change	

CA (Compulsory acquisition), CAR (Compulsory acquisition of rights over land and temporary possession), TP (Temporary possession)  
 CAS (Compulsory acquisition of subsoil), CASTPS (Compulsory acquisition of subsoil and temporary possession of land at the surface)

						This Version:	Version 2.0 (December 2022)
						Previous Version:	Version 1.0 (October 2022)
						Change 1	
No.	Land interest name/organisation and land agent's name (if applicable)	Type of interest	Plot(s)	Land requirement	Status of negotiations with land interest	Cell in this row with change	Cell content in previous version
					24-05-2022 Letter Local Refinement consultation extension notification sent		
998	Victoria Jeanette Meier	Cat 1 and 3	26-56	CAR	An invitation to negotiate and acquire land interests by voluntary agreement has been sent by letter. 27-01-2020 Letter Supplementary consultation notification sent 13-07-2020 Letter Design Refinement consultation notification sent	No Change	
						No Change	
						No Change	
						No Change	

CA (Compulsory acquisition), CAR (Compulsory acquisition of rights over land and temporary possession), TP (Temporary possession)  
 CAS (Compulsory acquisition of subsoil), CASTPS (Compulsory acquisition of subsoil and temporary possession of land at the surface)

						This Version:	Version 2.0 (December 2022)
						Previous Version:	Version 1.0 (October 2022)
						Change 1	
No.	Land interest name/organisation and land agent's name (if applicable)	Type of interest	Plot(s)	Land requirement	Status of negotiations with land interest	Cell in this row with change	Cell content in previous version
998 Cont'd					29-09-2020 Letter An invitation has been sent to negotiate and acquire land interests by voluntary agreement		
					13-07-2021 Letter Community Impacts consultation notification sent	No Change	
					26-10-2021 Letter An invitation has been sent to negotiate and acquire land interests by voluntary agreement	No Change	
					13-05-2022 Letter Local Refinement consultation notification sent	No Change	
					24-05-2022 Letter Local Refinement consultation extension notification sent	No Change	
999	Vidhya Subbarayan	Cat 1 and 3	09-10	TP	An invitation to negotiate and acquire land interests by voluntary agreement has been sent by letter.	No Change	
					10-08-2021 Letter Community Impacts consultation notification sent	No Change	
					26-10-2021 Letter An invitation has been sent to negotiate and acquire land interests by voluntary agreement	No Change	
					13-05-2022 Letter Local Refinement consultation notification sent	No Change	
					24-05-2022 Letter Local Refinement consultation extension notification sent	No Change	
1000	Vincent David Harvey	Cat 1 and 3	26-51	CAR	An invitation to negotiate and acquire land interests by voluntary agreement has been sent by letter.	No Change	
					27-01-2020 Letter Supplementary consultation notification sent	No Change	
					13-07-2020 Letter Design Refinement consultation notification sent	No Change	
					29-09-2020 Letter An invitation has been sent to negotiate and acquire land interests by voluntary agreement	No Change	
					13-07-2021 Letter Community Impacts consultation notification sent	No Change	
					26-10-2021 Letter An invitation has been sent to negotiate and acquire land interests by voluntary agreement	No Change	
					13-05-2022 Letter Local Refinement consultation notification sent	No Change	
24-05-2022 Letter Local Refinement consultation extension notification sent	No Change						
1001	Virgin Media Limited	Cat 2 and 3	13-06	TP	Notification of the Project and confirmation of assets has taken place. The draft Development Consent Order contains Protective Provisions for the benefit of statutory undertakers and article 37 of the Development Consent Order (statutory undertakers) is subject to the electronic communications code. The Applicant is progressing a Statement of Common Ground and further negotiations will be progressed up to and during examination.	No Change	
					15-08-2019 Letter 2019 Post-Statutory consultation notification sent	No Change	
					13-07 TP 18-09-2019 Meeting Statement of Common Ground workshop	No Change	
					13-10 CA 27-01-2020 Letter Supplementary consultation notification sent	No Change	
					13-12 CAR 13-07-2020 Letter Design Refinement consultation notification sent	No Change	
					13-14 CAR 13-07-2021 Letter Community Impacts consultation notification sent	No Change	
					13-15 CAR 13-05-2022 Letter Local Refinement consultation notification sent	No Change	

CA (Compulsory acquisition), CAR (Compulsory acquisition of rights over land and temporary possession), TP (Temporary possession)  
 CAS (Compulsory acquisition of subsoil), CASTPS (Compulsory acquisition of subsoil and temporary possession of land at the surface)

						This Version:	Version 2.0 (December 2022)
						Previous Version:	Version 1.0 (October 2022)
						Change 1	
No.	Land interest name/organisation and land agent's name (if applicable)	Type of interest	Plot(s)	Land requirement	Status of negotiations with land interest	Cell in this row with change	Cell content in previous version
			13-16	CAR	24-05-2022 Letter Local Refinement consultation extension notification sent		
			13-17	CAR	01-09-2022 Letter Landowner engagement notification sent	No Change	
			13-18	CAR		No Change	
			13-19	CAR		No Change	

CA (Compulsory acquisition), CAR (Compulsory acquisition of rights over land and temporary possession), TP (Temporary possession)  
 CAS (Compulsory acquisition of subsoil), CASTPS (Compulsory acquisition of subsoil and temporary possession of land at the surface)

						This Version:	Version 2.0 (December 2022)
						Previous Version:	Version 1.0 (October 2022)
						Change 1	
No.	Land interest name/organisation and land agent's name (if applicable)	Type of interest	Plot(s)	Land requirement	Status of negotiations with land interest	Cell in this row with change	Cell content in previous version
1001 Cont'd			13-21	CAR		No Change	
			13-23	CA		No Change	
			13-26	CAR		No Change	
			13-29	CAR		No Change	
			13-30	CAR		No Change	
			13-32	CAR		No Change	
			13-34	CAR		No Change	
			13-35	CA		No Change	
			13-37	CA		No Change	
			13-39	CA		No Change	
			13-44	CA		No Change	
			13-54	CAR		No Change	
			13-70	CAR		No Change	
			13-71	CAR		No Change	
			13-82	CA		No Change	
			13-84	CA		No Change	
			13-86	CA		No Change	
			16-01	TP		No Change	
			16-02	CAR		No Change	
			16-03	TP		No Change	
			16-04	CAR		No Change	
			16-05	CAR		No Change	
			16-06	TP		No Change	
			16-19	CAR		No Change	
			16-22	CAR		No Change	
			16-23	TP		No Change	
			16-26	TP		No Change	
			16-29	TP		No Change	
			16-35	TP		No Change	
			16-37	CA		No Change	
16-38	CA	No Change					
17-07	TP	No Change					
20-02	TP	No Change					
20-03	TP	No Change					
20-04	TP	No Change					
20-05	TP	No Change					
20-06	CAR	No Change					

CA (Compulsory acquisition), CAR (Compulsory acquisition of rights over land and temporary possession), TP (Temporary possession)  
 CAS (Compulsory acquisition of subsoil), CASTPS (Compulsory acquisition of subsoil and temporary possession of land at the surface)



						This Version:	Version 2.0 (December 2022)
						Previous Version:	Version 1.0 (October 2022)
						Change 1	
No.	Land interest name/organisation and land agent's name (if applicable)	Type of interest	Plot(s)	Land requirement	Status of negotiations with land interest	Cell in this row with change	Cell content in previous version
1001 Cont'd			20-07	CAR		No Change	
			20-08	CAR		No Change	
			20-09	CAR		No Change	
			20-11	CAR		No Change	
			20-26	TP		No Change	
			20-40	TP		No Change	
			20-42	CAR		No Change	
			20-46	TP		No Change	
			20-53	CA		No Change	
			20-62	CA		No Change	
			20-68	CA		No Change	
			21-10	TP		No Change	
			21-11	TP		No Change	
			21-14	CAR		No Change	
			21-15	CAR		No Change	
			21-16	CAR		No Change	
			21-18	TP		No Change	
			21-19	TP		No Change	
			21-20	CAR		No Change	
			21-21	CAR		No Change	
			21-22	TP		No Change	
			21-24	CAR		No Change	
			21-30	TP		No Change	
			24-03	CAR		No Change	
			24-05	CAR		No Change	
			24-11	CA		No Change	
			24-18	CA		No Change	
			24-20	CA		No Change	
			24-54	CA		No Change	
			24-57	CA		No Change	
24-58	CA	No Change					
24-60	CA	No Change					
24-61	CA	No Change					
24-62	CAR	No Change					
24-71	TP	No Change					
24-72	CA	No Change					
24-73	CA	No Change					

CA (Compulsory acquisition), CAR (Compulsory acquisition of rights over land and temporary possession), TP (Temporary possession)  
 CAS (Compulsory acquisition of subsoil), CASTPS (Compulsory acquisition of subsoil and temporary possession of land at the surface)

						This Version:	Version 2.0 (December 2022)
						Previous Version:	Version 1.0 (October 2022)
						Change 1	
No.	Land interest name/organisation and land agent's name (if applicable)	Type of interest	Plot(s)	Land requirement	Status of negotiations with land interest	Cell in this row with change	Cell content in previous version
1001 Cont'd			24-75	CA			
			24-95	CAR		No Change	
			24-97	CA		No Change	
			24-108	CA		No Change	
			24-110	CA		No Change	
			24-114	CA		No Change	
			24-115	CA		No Change	
			24-119	CA		No Change	
			24-122	CA		No Change	
			25-15	CAR		No Change	
			25-16	CAR		No Change	
			25-21	CAR		No Change	
			25-22	CAR		No Change	
			25-25	CAR		No Change	
			25-26	CAR		No Change	
			25-27	CAR		No Change	
			25-30	CAR		No Change	
			25-32	CAR		No Change	
			25-34	CAR		No Change	
			25-39	CAR		No Change	
			25-40	CAR		No Change	
			25-41	CAR		No Change	
			25-43	CAR		No Change	
			25-44	CAR		No Change	
			25-45	CAR		No Change	
			25-47	CAR		No Change	
			25-48	CAR		No Change	
			25-51	CAR		No Change	
			25-56	CAR		No Change	
			25-61	CAR		No Change	
			25-62	CAR		No Change	
			25-63	CAR		No Change	
25-64	CAR	No Change					
25-65	CAR	No Change					
25-67	CAR	No Change					
25-68	CAR	No Change					
25-84	CAR	No Change					

CA (Compulsory acquisition), CAR (Compulsory acquisition of rights over land and temporary possession), TP (Temporary possession)  
 CAS (Compulsory acquisition of subsoil), CASTPS (Compulsory acquisition of subsoil and temporary possession of land at the surface)

						This Version:	Version 2.0 (December 2022)
						Previous Version:	Version 1.0 (October 2022)
						Change 1	
No.	Land interest name/organisation and land agent's name (if applicable)	Type of interest	Plot(s)	Land requirement	Status of negotiations with land interest	Cell in this row with change	Cell content in previous version
1001 Cont'd			25-95	CAR		No Change	
			25-101	CAR		No Change	
			25-106	CAR		No Change	
			25-109	CAR		No Change	
			26-21	CAR		No Change	
			26-24	TP		No Change	
			26-30	CAR		No Change	
			26-35	CAR		No Change	
			26-38	CAR		No Change	
			28-50	CAR		No Change	
			28-51	CAR		No Change	
			28-55	CA		No Change	
			28-80	CA		No Change	
			28-81	CA		No Change	
			28-85	CA		No Change	
			28-86	CA		No Change	
			28-88	CA		No Change	
			28-90	CA		No Change	
			28-93	CA		No Change	
			28-94	CA		No Change	
			28-95	CA		No Change	
			28-96	CA		No Change	
			28-99	CA		No Change	
			28-100	CAR		No Change	
			28-101	CA		No Change	
			28-102	CA		No Change	
			28-110	CA		No Change	
			28-111	CA		No Change	
			28-112	CA		No Change	
			28-119	CA		No Change	
			28-121	CA		No Change	
			28-122	CA		No Change	
28-123	CA	No Change					
28-131	CAR	No Change					
28-133	CAR	No Change					
31-10	CAR	No Change					
31-15	CAR	No Change					

CA (Compulsory acquisition), CAR (Compulsory acquisition of rights over land and temporary possession), TP (Temporary possession)  
 CAS (Compulsory acquisition of subsoil), CASTPS (Compulsory acquisition of subsoil and temporary possession of land at the surface)

						This Version:	Version 2.0 (December 2022)
						Previous Version:	Version 1.0 (October 2022)
						Change 1	
No.	Land interest name/organisation and land agent's name (if applicable)	Type of interest	Plot(s)	Land requirement	Status of negotiations with land interest	Cell in this row with change	Cell content in previous version
1001 Cont'd			32-108	CA		No Change	
			32-132	CA		No Change	
			32-136	CAR		No Change	
			32-139	CAR		No Change	
			32-140	CAR		No Change	
			32-142	CAR		No Change	
			32-146	CA		No Change	
			32-155	CAR		No Change	
			32-160	CAR		No Change	
			39-31	CAR		No Change	
			39-38	CA		No Change	
			39-41	CA		No Change	
			39-43	CA		No Change	
			39-47	CA		No Change	
			39-54	CAR		No Change	
			39-59	CAR		No Change	
			39-60	CA		No Change	
			39-62	CA		No Change	
			42-145	CAR		No Change	
			42-147	CAR		No Change	
			42-148	CAR		No Change	
			42-149	CAR		No Change	
			42-151	CAR		No Change	
			42-153	CAR		No Change	
			42-155	CAR		No Change	
			42-156	CAR		No Change	
			42-157	CAR		No Change	
			42-158	CAR		No Change	
			42-162	CAR		No Change	
			42-163	CAR		No Change	
42-164	CAR	No Change					
42-165	CAR	No Change					

CA (Compulsory acquisition), CAR (Compulsory acquisition of rights over land and temporary possession), TP (Temporary possession)  
 CAS (Compulsory acquisition of subsoil), CASTPS (Compulsory acquisition of subsoil and temporary possession of land at the surface)

						This Version:	Version 2.0 (December 2022)
						Previous Version:	Version 1.0 (October 2022)
						Change 1	
No.	Land interest name/organisation and land agent's name (if applicable)	Type of interest	Plot(s)	Land requirement	Status of negotiations with land interest	Cell in this row with change	Cell content in previous version
			42-167	CAR		No Change	
			42-171	CAR		No Change	
			42-172	CAR		No Change	
			42-174	CAR		No Change	
			42-178	CAR		No Change	

CA (Compulsory acquisition), CAR (Compulsory acquisition of rights over land and temporary possession), TP (Temporary possession)  
 CAS (Compulsory acquisition of subsoil), CASTPS (Compulsory acquisition of subsoil and temporary possession of land at the surface)

						This Version:	Version 2.0 (December 2022)
						Previous Version:	Version 1.0 (October 2022)
						Change 1	
No.	Land interest name/organisation and land agent's name (if applicable)	Type of interest	Plot(s)	Land requirement	Status of negotiations with land interest	Cell in this row with change	Cell content in previous version
1001 Cont'd			42-182	CAR		No Change	
			42-184	CAR		No Change	
			42-185	CAR		No Change	
1002	Vitalij Aleinikov	Cat 1, 2 and 3	26-34	TP	An invitation to negotiate and acquire land interests by voluntary agreement has been sent by letter. 09-10-2018 Letter Section 42 Statutory consultation notification sent 09-10-2018 Letter Land Interest Questionnaire sent 23-10-2018 Letter Land Interest Questionnaire response 27-01-2020 Letter Supplementary consultation notification sent 13-07-2020 Letter Design Refinement consultation notification sent 29-09-2020 Letter An invitation has been sent to negotiate and acquire land interests by voluntary agreement 13-07-2021 Letter Community Impacts consultation notification sent 26-10-2021 Letter An invitation has been sent to negotiate and acquire land interests by voluntary agreement 13-05-2022 Letter Local Refinement consultation notification sent 24-05-2022 Letter Local Refinement consultation extension notification sent	No Change	
			28-81	CA		No Change	
			28-94	CA		No Change	
						No Change	
						No Change	
						No Change	
						No Change	
						No Change	
						No Change	
						No Change	
		No Change					
1003	Vivienne Child	Cat 1 and 3	33-286	CAR	An invitation to negotiate and acquire land interests by voluntary agreement has been sent by letter. 13-07-2020 Letter Design Refinement consultation notification sent 29-09-2020 Letter An invitation has been sent to negotiate and acquire land interests by voluntary agreement 13-07-2021 Letter Community Impacts consultation notification sent 26-10-2021 Letter An invitation has been sent to negotiate and acquire land interests by voluntary agreement 13-05-2022 Letter Local Refinement consultation notification sent 24-05-2022 Letter Local Refinement consultation extension notification sent	No Change	
						No Change	
						No Change	
						No Change	
						No Change	
						No Change	
1004	Vyidianathan Subramani	Cat 1 and 3	09-10	TP	An invitation to negotiate and acquire land interests by voluntary agreement has been sent by letter. 10-08-2021 Letter Community Impacts consultation notification sent 26-10-2021 Letter An invitation has been sent to negotiate and acquire land interests by voluntary agreement 13-05-2022 Letter Local Refinement consultation notification sent 24-05-2022 Letter Local Refinement consultation extension notification sent	No Change	
						No Change	
						No Change	
						No Change	
1005	Walsham Investments Limited	Cat 1 and 3	33-181	CAR	An invitation to negotiate and acquire land interests by voluntary agreement has been sent by letter. 09-10-2018 Letter Land Interest Questionnaire sent	No Change	
						No Change	

CA (Compulsory acquisition), CAR (Compulsory acquisition of rights over land and temporary possession), TP (Temporary possession)  
 CAS (Compulsory acquisition of subsoil), CASTPS (Compulsory acquisition of subsoil and temporary possession of land at the surface)

						This Version:	Version 2.0 (December 2022)
						Previous Version:	Version 1.0 (October 2022)
						Change 1	
No.	Land interest name/organisation and land agent's name (if applicable)	Type of interest	Plot(s)	Land requirement	Status of negotiations with land interest	Cell in this row with change	Cell content in previous version
					09-10-2018 Letter Section 42 Statutory consultation notification sent	No Change	
					08-02-2019 Letter Land Interest Questionnaire reminder sent	No Change	
					27-01-2020 Letter Supplementary consultation notification sent	No Change	
					16-03-2020 Letter Land Interest Questionnaire sent	No Change	
					13-07-2020 Letter Design Refinement consultation notification sent	No Change	
					29-09-2020 Letter An invitation has been sent to negotiate and acquire land interests by voluntary agreement	No Change	
					13-07-2021 Letter Community Impacts consultation notification sent	No Change	
					26-10-2021 Letter An invitation has been sent to negotiate and acquire land interests by voluntary agreement	No Change	

CA (Compulsory acquisition), CAR (Compulsory acquisition of rights over land and temporary possession), TP (Temporary possession)  
 CAS (Compulsory acquisition of subsoil), CASTPS (Compulsory acquisition of subsoil and temporary possession of land at the surface)

						This Version:	Version 2.0 (December 2022)
						Previous Version:	Version 1.0 (October 2022)
						Change 1	
No.	Land interest name/organisation and land agent's name (if applicable)	Type of interest	Plot(s)	Land requirement	Status of negotiations with land interest	Cell in this row with change	Cell content in previous version
1005 Cont'd					13-05-2022 Letter Local Refinement consultation notification sent 24-05-2022 Letter Local Refinement consultation extension notification sent	No Change	
1006	Walter Saunders	Cat 1	29-40	CA	Occupier at Gammonfields Way Travellers site. Occupied by way of a licence agreement from Thurrock Council. On site consultation events have been held and attended by Thurrock Council representatives and members of the travelling community to seek feedback on alternative relocation options for this site. During COVID-19 options and engagement were shared via a private Facebook Group as well as engagement by the Traveller Liaison Officer for Thurrock Council. New site agreed in principle by both Thurrock as the Freeholder and by the occupiers. All occupiers will be relocated onto the new site and discussions are ongoing to agree the final details of the design of the site layout. This will enable an indicative plan to be agreed. 27-11-2018 Meeting On site consultation event 03-02-2020 Meeting On site consultation event 24-02-2020 Meeting On site consultation event 13-07-2020 Letter Design Refinement consultation notification sent 13-07-2020 Meeting On site consultation event 13-07-2021 Letter Community Impacts consultation notification sent 13-05-2022 Letter Local Refinement consultation notification sent 24-05-2022 Letter Local Refinement consultation extension notification sent 07-07-2022 Letter Engagement seeking feedback on proposals for final site and pitch layout	No Change	
1007	Walton Hall Manor Country Park Limited	Cat 1, 2 and 3	27-88 27-89 27-90 27-92 27-97	CAR CAR CAR CAR CAR	An invitation to negotiate and acquire land interests by voluntary agreement has been sent by letter. 10-08-2021 Letter Community Impacts consultation notification sent 29-09-2021 Letter Land Interest Questionnaire sent 26-10-2021 Letter An invitation has been sent to negotiate and acquire land interests by voluntary agreement 02-12-2021 Letter Land Interest Questionnaire response 13-05-2022 Letter Local Refinement consultation notification sent 24-05-2022 Letter Local Refinement consultation extension notification sent	No Change	
1008	Watmough Brothers Investments Limited	Cat 1 and 3	11-65	TP	An invitation to negotiate and acquire land interests by voluntary agreement has been sent by letter. 13-07-2020 Letter Design Refinement consultation notification sent 29-09-2020 Letter An invitation has been sent to negotiate and acquire land interests by voluntary agreement 13-07-2021 Letter Community Impacts consultation notification sent 26-10-2021 Letter An invitation has been sent to negotiate and acquire land interests by voluntary agreement 13-05-2022 Letter Local Refinement consultation notification sent	No Change	

CA (Compulsory acquisition), CAR (Compulsory acquisition of rights over land and temporary possession), TP (Temporary possession)  
CAS (Compulsory acquisition of subsoil), CASTPS (Compulsory acquisition of subsoil and temporary possession of land at the surface)



						This Version:	Version 2.0 (December 2022)
						Previous Version:	Version 1.0 (October 2022)
						Change 1	
No.	Land interest name/organisation and land agent's name (if applicable)	Type of interest	Plot(s)	Land requirement	Status of negotiations with land interest	Cell in this row with change	Cell content in previous version
					24-05-2022 Letter Local Refinement consultation extension notification sent		
1009	Webster Homes (Southern) Limited	Cat 1 and 3	32-173	CAR	An invitation to negotiate and acquire land interests by voluntary agreement has been sent by letter.	No Change	
					12-04-2017 Letter Preferred Route Announcement notification sent	No Change	
			32-179	CAR	19-05-2017 Letter Survey access request sent	No Change	
					09-08-2017 Letter Survey access request sent	No Change	
					20-11-2017 Letter Survey access request sent	No Change	

CA (Compulsory acquisition), CAR (Compulsory acquisition of rights over land and temporary possession), TP (Temporary possession)  
 CAS (Compulsory acquisition of subsoil), CASTPS (Compulsory acquisition of subsoil and temporary possession of land at the surface)

						This Version:	Version 2.0 (December 2022)
						Previous Version:	Version 1.0 (October 2022)
						Change 1	
No.	Land interest name/organisation and land agent's name (if applicable)	Type of interest	Plot(s)	Land requirement	Status of negotiations with land interest	Cell in this row with change	Cell content in previous version
1009 Cont'd					27-01-2020 Letter Supplementary consultation notification sent		
					16-03-2020 Letter Land Interest Questionnaire sent	No Change	
					13-07-2020 Letter Design Refinement consultation notification sent	No Change	
					29-09-2020 Letter An invitation has been sent to negotiate and acquire land interests by voluntary agreement	No Change	
					06-10-2020 Email Correspondence regarding interest in voluntary agreement	No Change	
					28-10-2020 Email Correspondence regarding interest in voluntary agreement	No Change	
					13-07-2021 Letter Community Impacts consultation notification sent	No Change	
					13-05-2022 Letter Local Refinement consultation notification sent	No Change	
					24-05-2022 Letter Local Refinement consultation extension notification sent	No Change	
1010	Wendy Ellen Willett	Cat 1 and 3	33-215	CAR	An invitation to negotiate and acquire land interests by voluntary agreement has been sent by letter.	No Change	
					09-10-2018 Letter Section 42 Statutory consultation notification sent	No Change	
					09-10-2018 Letter Land Interest Questionnaire sent	No Change	
					08-02-2019 Letter Land Interest Questionnaire reminder sent	No Change	
					27-01-2020 Letter Supplementary consultation notification sent	No Change	
					13-07-2020 Letter Design Refinement consultation notification sent	No Change	
					29-09-2020 Letter An invitation has been sent to negotiate and acquire land interests by voluntary agreement	No Change	
					13-07-2021 Letter Community Impacts consultation notification sent	No Change	
					26-10-2021 Letter An invitation has been sent to negotiate and acquire land interests by voluntary agreement	No Change	
13-05-2022 Letter Local Refinement consultation notification sent	No Change						
24-05-2022 Letter Local Refinement consultation extension notification sent	No Change						
1011	Whittakers Nurseries Ltd	Cat 1 and 3	29-238	CAR	An invitation has been sent to negotiate and acquire land interests by voluntary agreement.	No Change	
					13-05-2022 Letter Local Refinement consultation notification sent	No Change	
			29-242	CAR	24-05-2022 Letter Local Refinement consultation extension notification sent	No Change	
					02-08-2022 Letter Land Interest Questionnaire sent	No Change	
1012	Wild Thyme Outdoors Ltd	Cat 1, 2 and 3	39-64	CA	The Applicant has written to the occupier on several occasions and have had several telephone discussions and met them on site. Whilst the Applicant understands there is no compensatable land or property interest here, they have nevertheless been investigating and discussing ways to mitigate the Project's impact upon the business operation and those discussions continue.	No Change	
					31-10-2018 Phone Call Conversation regarding effect of Project on property	No Change	
			39-66	CAR	15-11-2018 Email Correspondence arranging a meeting	No Change	

CA (Compulsory acquisition), CAR (Compulsory acquisition of rights over land and temporary possession), TP (Temporary possession)  
 CAS (Compulsory acquisition of subsoil), CASTPS (Compulsory acquisition of subsoil and temporary possession of land at the surface)

							This Version:	Version 2.0 (December 2022)
							Previous Version:	Version 1.0 (October 2022)
							Change 1	
No.	Land interest name/organisation and land agent's name (if applicable)	Type of interest	Plot(s)	Land requirement	Status of negotiations with land interest		Cell in this row with change	Cell content in previous version
			39-70	TP	21-01-2019	Email Correspondence regarding effect of Project on property	No Change	
			39-72	CAR	14-07-2020	Email Correspondence regarding effect of Project on property	No Change	
			39-73	CA	17-07-2020	Email Correspondence regarding Project timeline	No Change	
					22-07-2020	Meeting Discussion regarding survey works	No Change	
					24-07-2020	Email Correspondence regarding survey works	No Change	
					06-10-2020	Email Correspondence regarding survey works	No Change	
					21-10-2020	Email Correspondence regarding survey works	No Change	

CA (Compulsory acquisition), CAR (Compulsory acquisition of rights over land and temporary possession), TP (Temporary possession)  
 CAS (Compulsory acquisition of subsoil), CASTPS (Compulsory acquisition of subsoil and temporary possession of land at the surface)

						This Version:	Version 2.0 (December 2022)
						Previous Version:	Version 1.0 (October 2022)
						Change 1	
No.	Land interest name/organisation and land agent's name (if applicable)	Type of interest	Plot(s)	Land requirement	Status of negotiations with land interest	Cell in this row with change	Cell content in previous version
1012 Cont'd					13-07-2021 Letter Community Impacts consultation notification sent	No Change	
					02-09-2021 Email Correspondence regarding survey works	No Change	
					12-05-2022 Email Correspondence regarding Local Refinement consultation	No Change	
					13-05-2022 Letter Local Refinement consultation notification sent	No Change	
					24-05-2022 Letter Local Refinement consultation extension notification sent	No Change	
1013	William Allgood	Cat 1, 2 and 3	24-83	CAR	An invitation to negotiate and acquire land interests by voluntary agreement has been sent by letter.	No Change	
					13-07-2020 Letter Design Refinement consultation notification sent	No Change	
					24-84 CAR 29-09-2020 Letter An invitation has been sent to negotiate and acquire land interests by voluntary agreement	No Change	
					24-90 CAR 13-07-2021 Letter Community Impacts consultation notification sent	No Change	
					24-93 CAR 29-09-2021 Letter Land Interest Questionnaire sent	No Change	
					27-69 CAR 08-10-2021 Phone Call Conversation regarding Land Interest Questionnaire sent	No Change	
					26-10-2021 Letter An invitation has been sent to negotiate and acquire land interests by voluntary agreement	No Change	
13-05-2022 Letter Local Refinement consultation notification sent	No Change						
24-05-2022 Letter Local Refinement consultation extension notification sent	No Change						
1014	William Edwards School	Cat 1 and 3	30-77	CAR	An invitation to negotiate and acquire land interests by voluntary agreement has been sent by letter.	No Change	
					27-04-2017 Letter Survey access request sent	No Change	
					30-79 CAR 20-06-2018 Meeting Discussion regarding Project update and Project timeline	No Change	
					06-08-2018 Email Correspondence attaching minutes of a meeting	No Change	
					16-07-2019 Letter Survey access request sent	No Change	
					27-01-2020 Letter Supplementary consultation notification sent	No Change	
					30-01-2020 Email Correspondence regarding Supplementary consultation	No Change	
					17-03-2020 Email Correspondence regarding Supplementary consultation	No Change	
					19-03-2020 Email Correspondence regarding Supplementary consultation	No Change	
					05-05-2020 Email Correspondence requesting survey access	No Change	
					12-05-2020 Email Correspondence requesting survey access	No Change	
					13-07-2020 Letter Design Refinement consultation notification sent	No Change	
					14-07-2020 Email Correspondence regarding Design Refinement consultation	No Change	
29-09-2020 Letter An invitation has been sent to negotiate and acquire land interests by voluntary agreement	No Change						

CA (Compulsory acquisition), CAR (Compulsory acquisition of rights over land and temporary possession), TP (Temporary possession)  
 CAS (Compulsory acquisition of subsoil), CASTPS (Compulsory acquisition of subsoil and temporary possession of land at the surface)

						This Version:	Version 2.0 (December 2022)
						Previous Version:	Version 1.0 (October 2022)
						Change 1	
No.	Land interest name/organisation and land agent's name (if applicable)	Type of interest	Plot(s)	Land requirement	Status of negotiations with land interest	Cell in this row with change	Cell content in previous version
					04-11-2020 Email Correspondence regarding Project update	No Change	
					25-03-2021 Meeting Discussion regarding Project update	No Change	
					13-07-2021 Letter Community Impacts consultation notification sent	No Change	
					14-07-2021 Email Correspondence regarding Community Impacts consultation	No Change	
					26-10-2021 Letter An invitation has been sent to negotiate and acquire land interests by voluntary agreement	No Change	
					07-12-2021 Email Correspondence arranging a meeting	No Change	
					15-02-2022 Email Correspondence regarding Non-Motorised User routes	No Change	
					16-03-2022 Email Correspondence regarding Local Refinement consultation	No Change	
					13-05-2022 Letter Local Refinement consultation notification sent	No Change	

CA (Compulsory acquisition), CAR (Compulsory acquisition of rights over land and temporary possession), TP (Temporary possession)  
 CAS (Compulsory acquisition of subsoil), CASTPS (Compulsory acquisition of subsoil and temporary possession of land at the surface)

						This Version:	Version 2.0 (December 2022)
						Previous Version:	Version 1.0 (October 2022)
						Change 1	
No.	Land interest name/organisation and land agent's name (if applicable)	Type of interest	Plot(s)	Land requirement	Status of negotiations with land interest	Cell in this row with change	Cell content in previous version
1014 Cont'd					24-05-2022 Letter Local Refinement consultation extension notification sent		
1015	William Johnson	Cat 1 and 3	12-25	TP	An invitation to negotiate and acquire land interests by voluntary agreement has been sent by letter.	No Change	
					27-01-2020 Letter Supplementary consultation notification sent	No Change	
					13-07-2020 Letter Design Refinement consultation notification sent	No Change	
					29-09-2020 Letter An invitation has been sent to negotiate and acquire land interests by voluntary agreement	No Change	
					13-07-2021 Letter Community Impacts consultation notification sent	No Change	
					26-10-2021 Letter An invitation has been sent to negotiate and acquire land interests by voluntary agreement	No Change	
					13-05-2022 Letter Local Refinement consultation notification sent	No Change	
					24-05-2022 Letter Local Refinement consultation extension notification sent	No Change	
1016	Willis Neil Chapman	Cat 1, 2 and 3	47-09	CA	An invitation to negotiate and acquire land interests by voluntary agreement has been sent by letter.	No Change	
					28-02-2018 Letter Survey access request sent	No Change	
					47-15 CA 27-01-2020 Letter Supplementary consultation notification sent	No Change	
					47-16 CA 13-07-2020 Letter Design Refinement consultation notification sent	No Change	
					29-09-2020 Letter An invitation has been sent to negotiate and acquire land interests by voluntary agreement	No Change	
					12-10-2020 Email Correspondence regarding voluntary agreement letter	No Change	
					13-07-2021 Letter Community Impacts consultation notification sent	No Change	
					26-10-2021 Letter An invitation has been sent to negotiate and acquire land interests by voluntary agreement	No Change	
1017	Wilson Connolly Limited	Cat 1 and 3	33-279	CAR	An invitation to negotiate and acquire land interests by voluntary agreement has been sent by letter.	No Change	
					13-07-2020 Letter Design Refinement consultation notification sent	No Change	
					29-09-2020 Letter An invitation has been sent to negotiate and acquire land interests by voluntary agreement	No Change	
					13-07-2021 Letter Community Impacts consultation notification sent	No Change	
					26-10-2021 Letter An invitation has been sent to negotiate and acquire land interests by voluntary agreement	No Change	
					13-05-2022 Letter Local Refinement consultation notification sent	No Change	
					24-05-2022 Letter Local Refinement consultation extension notification sent	No Change	
					1018	Ying Liu	Cat 1
09-10-2018 Letter Section 42 Statutory consultation notification sent	No Change						

CA (Compulsory acquisition), CAR (Compulsory acquisition of rights over land and temporary possession), TP (Temporary possession)  
 CAS (Compulsory acquisition of subsoil), CASTPS (Compulsory acquisition of subsoil and temporary possession of land at the surface)

						This Version:	Version 2.0 (December 2022)
						Previous Version:	Version 1.0 (October 2022)
						Change 1	
No.	Land interest name/organisation and land agent's name (if applicable)	Type of interest	Plot(s)	Land requirement	Status of negotiations with land interest	Cell in this row with change	Cell content in previous version
					09-10-2018 Letter Land Interest Questionnaire sent	No Change	
					08-02-2019 Letter Land Interest Questionnaire reminder sent	No Change	
					27-01-2020 Letter Supplementary consultation notification sent	No Change	
					13-07-2020 Letter Design Refinement consultation notification sent	No Change	
					29-09-2020 Letter An invitation has been sent to negotiate and acquire land interests by voluntary agreement	No Change	
					13-07-2021 Letter Community Impacts consultation notification sent	No Change	
					26-10-2021 Letter An invitation has been sent to negotiate and acquire land interests by voluntary agreement	No Change	
					13-05-2022 Letter Local Refinement consultation notification sent	No Change	

CA (Compulsory acquisition), CAR (Compulsory acquisition of rights over land and temporary possession), TP (Temporary possession)  
 CAS (Compulsory acquisition of subsoil), CASTPS (Compulsory acquisition of subsoil and temporary possession of land at the surface)

						This Version:	Version 2.0 (December 2022)
						Previous Version:	Version 1.0 (October 2022)
						Change 1	
No.	Land interest name/organisation and land agent's name (if applicable)	Type of interest	Plot(s)	Land requirement	Status of negotiations with land interest	Cell in this row with change	Cell content in previous version
1018 Cont'd					24-05-2022 Letter Local Refinement consultation extension notification sent		
1019	Yvonne Rush	Cat 1 and 3	33-169	CAR	An invitation to negotiate and acquire land interests by voluntary agreement has been sent by letter.	No Change	
					09-10-2018 Letter Section 42 Statutory consultation notification sent	No Change	
					09-10-2018 Letter Land Interest Questionnaire sent	No Change	
					23-10-2018 Letter Land Interest Questionnaire response	No Change	
					27-01-2020 Letter Supplementary consultation notification sent	No Change	
					13-07-2020 Letter Design Refinement consultation notification sent	No Change	
					29-09-2020 Letter An invitation has been sent to negotiate and acquire land interests by voluntary agreement	No Change	
					14-10-2020 Email Correspondence regarding voluntary agreement letter	No Change	
					13-07-2021 Letter Community Impacts consultation notification sent	No Change	
					26-10-2021 Letter An invitation has been sent to negotiate and acquire land interests by voluntary agreement	No Change	
					13-05-2022 Letter Local Refinement consultation notification sent	No Change	
					24-05-2022 Letter Local Refinement consultation extension notification sent	No Change	
					1020	Zayo Group UK Ltd	Cat 2 and 3
09-10-2018 Letter Section 42 Statutory consultation notification sent	No Change						
26-11 CA 30-10-2018 Meeting Discussion regarding Project update	No Change						
26-12 CA 05-11-2018 Meeting Discussion regarding Project update	No Change						
26-13 CA 15-08-2019 Letter 2019 Post-Statutory consultation notification sent	No Change						
29-25 CA 27-01-2020 Letter Supplementary consultation notification sent	No Change						
29-36 CA 13-07-2020 Letter Design Refinement consultation notification sent	No Change						
29-41 CA 13-07-2021 Letter Community Impacts consultation notification sent	No Change						
29-61 CAR 13-05-2022 Letter Local Refinement consultation notification sent	No Change						
29-64 CA 24-05-2022 Letter Local Refinement consultation extension notification sent	No Change						
29-77 CA	No Change						
29-80 CA	No Change						
29-82 CA	No Change						

CA (Compulsory acquisition), CAR (Compulsory acquisition of rights over land and temporary possession), TP (Temporary possession)  
 CAS (Compulsory acquisition of subsoil), CASTPS (Compulsory acquisition of subsoil and temporary possession of land at the surface)



						This Version:	Version 2.0 (December 2022)
						Previous Version:	Version 1.0 (October 2022)
						Change 1	
No.	Land interest name/organisation and land agent's name (if applicable)	Type of interest	Plot(s)	Land requirement	Status of negotiations with land interest	Cell in this row with change	Cell content in previous version
			29-87	CA		No Change	
			29-93	CA		No Change	
			29-97	CA		No Change	
			29-98	CA		No Change	

CA (Compulsory acquisition), CAR (Compulsory acquisition of rights over land and temporary possession), TP (Temporary possession)  
 CAS (Compulsory acquisition of subsoil), CASTPS (Compulsory acquisition of subsoil and temporary possession of land at the surface)

						This Version:	Version 2.0 (December 2022)
						Previous Version:	Version 1.0 (October 2022)
						Change 1	
No.	Land interest name/organisation and land agent's name (if applicable)	Type of interest	Plot(s)	Land requirement	Status of negotiations with land interest	Cell in this row with change	Cell content in previous version
1020 Cont'd			29-107	CA		No Change	
			29-110	CA		No Change	
			29-114	CA		No Change	
			29-116	CA		No Change	
			29-121	CA		No Change	
			29-122	CA		No Change	
			29-125	CA		No Change	
			29-128	CA		No Change	
			29-129	CA		No Change	
			29-131	CA		No Change	
			29-133	CA		No Change	
			29-136	CA		No Change	
			29-142	CA		No Change	
			29-144	CA		No Change	
			29-145	CA		No Change	
			29-149	CA		No Change	
			29-150	CA		No Change	
			29-153	CA		No Change	
			29-154	CA		No Change	
			29-158	CA		No Change	
			29-162	CA		No Change	
			29-165	CA		No Change	
			29-240	CA		No Change	
			29-244	CA		No Change	
			33-14	CA		No Change	
			33-15	CA		No Change	
			33-60	CA		No Change	
			33-76	CA		No Change	
			33-95	CA		No Change	
			33-113	CAR		No Change	

CA (Compulsory acquisition), CAR (Compulsory acquisition of rights over land and temporary possession), TP (Temporary possession)  
 CAS (Compulsory acquisition of subsoil), CASTPS (Compulsory acquisition of subsoil and temporary possession of land at the surface)

						This Version:	Version 2.0 (December 2022)
						Previous Version:	Version 1.0 (October 2022)
						Change 1	
No.	Land interest name/organisation and land agent's name (if applicable)	Type of interest	Plot(s)	Land requirement	Status of negotiations with land interest	Cell in this row with change	Cell content in previous version
			33-119	CAR			
			33-120	CAR		No Change	
			33-122	CAR		No Change	
			33-125	CAR		No Change	
			33-127	CAR		No Change	
			33-130	CAR		No Change	
			33-131	CAR		No Change	
						No Change	

CA (Compulsory acquisition), CAR (Compulsory acquisition of rights over land and temporary possession), TP (Temporary possession)  
 CAS (Compulsory acquisition of subsoil), CASTPS (Compulsory acquisition of subsoil and temporary possession of land at the surface)

						This Version:	Version 2.0 (December 2022)
						Previous Version:	Version 1.0 (October 2022)
						Change 1	
No.	Land interest name/organisation and land agent's name (if applicable)	Type of interest	Plot(s)	Land requirement	Status of negotiations with land interest	Cell in this row with change	Cell content in previous version
1020 Cont'd			33-133	CAR		No Change	
			33-136	CAR		No Change	
			33-137	CAR		No Change	
			33-138	CAR		No Change	
			33-140	CAR		No Change	
			33-142	CAR		No Change	
			33-144	CAR		No Change	
			33-145	CAR		No Change	
			33-146	CAR		No Change	
			33-147	CAR		No Change	
			33-148	CAR		No Change	
			33-149	CAR		No Change	
			33-150	CAR		No Change	
			33-151	CAR		No Change	
			33-152	CAR		No Change	
			33-153	CAR		No Change	
			33-156	CAR		No Change	
			33-157	CAR		No Change	
			33-159	CAR		No Change	
			33-162	CAR		No Change	
33-164	CAR	No Change					
33-166	CAR	No Change					
33-167	CAR	No Change					
33-168	CAR	No Change					
33-170	CAR	No Change					
33-171	CAR	No Change					
33-174	CAR	No Change					

CA (Compulsory acquisition), CAR (Compulsory acquisition of rights over land and temporary possession), TP (Temporary possession)  
 CAS (Compulsory acquisition of subsoil), CASTPS (Compulsory acquisition of subsoil and temporary possession of land at the surface)

						This Version:	Version 2.0 (December 2022)
						Previous Version:	Version 1.0 (October 2022)
						Change 1	
No.	Land interest name/organisation and land agent's name (if applicable)	Type of interest	Plot(s)	Land requirement	Status of negotiations with land interest	Cell in this row with change	Cell content in previous version
			33-177	CAR			
			33-181	CAR		No Change	
			33-182	CAR		No Change	
			33-190	CAR		No Change	
			33-192	CAR		No Change	
			33-195	CAR		No Change	
			33-197	CAR		No Change	
			33-200	CAR		No Change	
			33-203	CAR		No Change	
			33-205	CAR		No Change	
						No Change	

CA (Compulsory acquisition), CAR (Compulsory acquisition of rights over land and temporary possession), TP (Temporary possession)  
 CAS (Compulsory acquisition of subsoil), CASTPS (Compulsory acquisition of subsoil and temporary possession of land at the surface)

						This Version:	Version 2.0 (December 2022)
						Previous Version:	Version 1.0 (October 2022)
						Change 1	
No.	Land interest name/organisation and land agent's name (if applicable)	Type of interest	Plot(s)	Land requirement	Status of negotiations with land interest	Cell in this row with change	Cell content in previous version
1020 Cont'd			33-209	CAR		No Change	
			33-212	CAR		No Change	
			33-215	CAR		No Change	
			33-217	CAR		No Change	
			33-219	CAR		No Change	
			33-220	CAR		No Change	
			33-222	CAR		No Change	
			33-239	CAR		No Change	
			33-251	CAR		No Change	
			33-253	CAR		No Change	
			33-255	TP		No Change	
			33-258	CAR		No Change	
			33-263	TP		No Change	
			33-264	CAR		No Change	
			33-267	CAR		No Change	
			33-271	CAR		No Change	
			33-274	CAR		No Change	
			33-287	CAR		No Change	
			34-07	CA		No Change	
			34-08	CA		No Change	
34-11	CA	No Change					
34-34	CA	No Change					
1021	Zen Pelppek	Cat 1 and 3	44-93	TP	An invitation to negotiate and acquire land interests by voluntary agreement has been sent by letter. 19-11-2018 Letter Section 42 Statutory consultation notification sent	No Change	
			44-94	CAR	27-01-2020 Letter Supplementary consultation notification sent	No Change	
					16-03-2020 Letter Land Interest Questionnaire sent	No Change	
					13-07-2020 Letter Design Refinement consultation notification sent	No Change	
					29-09-2020 Letter An invitation has been sent to negotiate and acquire land interests by voluntary agreement	No Change	
					19-01-2021 Letter Land Interest Questionnaire sent	No Change	
						No Change	

CA (Compulsory acquisition), CAR (Compulsory acquisition of rights over land and temporary possession), TP (Temporary possession)  
 CAS (Compulsory acquisition of subsoil), CASTPS (Compulsory acquisition of subsoil and temporary possession of land at the surface)

						This Version:	Version 2.0 (December 2022)
						Previous Version:	Version 1.0 (October 2022)
						Change 1	
No.	Land interest name/organisation and land agent's name (if applicable)	Type of interest	Plot(s)	Land requirement	Status of negotiations with land interest	Cell in this row with change	Cell content in previous version
					13-07-2021 Letter Community Impacts consultation notification sent		
					13-05-2022 Letter Local Refinement consultation notification sent	No Change	
					24-05-2022 Letter Local Refinement consultation extension notification sent	No Change	
1022	Zoe Elizabeth Mary Burrige	Cat 1 and 3	42-140	CAR	An invitation to negotiate and acquire land interests by voluntary agreement has been sent by letter.	No Change	
					27-01-2020 Letter Supplementary consultation notification sent	No Change	
			43-103	CAR	13-07-2020 Letter Design Refinement consultation notification sent	No Change	
					29-09-2020 Letter An invitation has been sent to negotiate and acquire land interests by voluntary agreement	No Change	
					13-07-2021 Letter Community Impacts consultation notification sent	No Change	

CA (Compulsory acquisition), CAR (Compulsory acquisition of rights over land and temporary possession), TP (Temporary possession)  
 CAS (Compulsory acquisition of subsoil), CASTPS (Compulsory acquisition of subsoil and temporary possession of land at the surface)

						This Version:	Version 2.0 (December 2022)
						Previous Version:	Version 1.0 (October 2022)
						Change 1	
No.	Land interest name/organisation and land agent's name (if applicable)	Type of interest	Plot(s)	Land requirement	Status of negotiations with land interest	Cell in this row with change	Cell content in previous version
1022 Cont'd					26-10-2021 Letter An invitation has been sent to negotiate and acquire land interests by voluntary agreement	No Change	
					13-05-2022 Letter Local Refinement consultation notification sent	No Change	
					24-05-2022 Letter Local Refinement consultation extension notification sent	No Change	
1023	Zoe Marie Bartholomew	Cat 1 and 3	09-50	TP	An invitation to negotiate and acquire land interests by voluntary agreement has been sent by letter.	No Change	
					10-08-2021 Letter Community Impacts consultation notification sent	No Change	
					26-10-2021 Letter An invitation has been sent to negotiate and acquire land interests by voluntary agreement	No Change	
					13-05-2022 Letter Local Refinement consultation notification sent	No Change	
					24-05-2022 Letter Local Refinement consultation extension notification sent	No Change	

CA (Compulsory acquisition), CAR (Compulsory acquisition of rights over land and temporary possession), TP (Temporary possession)  
 CAS (Compulsory acquisition of subsoil), CASTPS (Compulsory acquisition of subsoil and temporary possession of land at the surface)



If you need help accessing this or any other National Highways information, please call **0300 123 5000** and we will help you.

© Crown copyright 2022.

You may re-use this information (not including logos) free of charge in any format or medium, under the terms of the Open Government Licence. To view this licence:

visit [www.nationalarchives.gov.uk/doc/open-government-licence/](http://www.nationalarchives.gov.uk/doc/open-government-licence/)

write to the **Information Policy Team, The National Archives, Kew, London TW9 4DU**, or email [psi@nationalarchives.gsi.gov.uk](mailto:psi@nationalarchives.gsi.gov.uk)

Mapping (where present): © Crown copyright and database rights 2022 OS 100050649. You are permitted to use this data solely to enable you to respond to, or interact with, the organisation that provided you with the data. You are not permitted to copy, sub-licence, distribute or sell any of this data to third parties in any form.

If you have any enquiries about this publication email [info@nationalhighways.co.uk](mailto:info@nationalhighways.co.uk) or call **0300 123 5000**.

\*Calls to 03 numbers cost no more than a national rate call to an 01 or 02 number and must count towards any inclusive minutes in the same way as 01 and 02 calls.

These rules apply to calls from any type of line including mobile, BT, other fixed line or payphone. Calls may be recorded or monitored.

Printed on paper from well-managed forests and other controlled sources when issued directly by National Highways.

Registered office Bridge House, 1 Walnut Tree Close, Guildford GU1 4LZ.

National Highways Company Limited registered in England and Wales number 09346363